

2020

Annual List of Obligated Projects

Fiscal Year

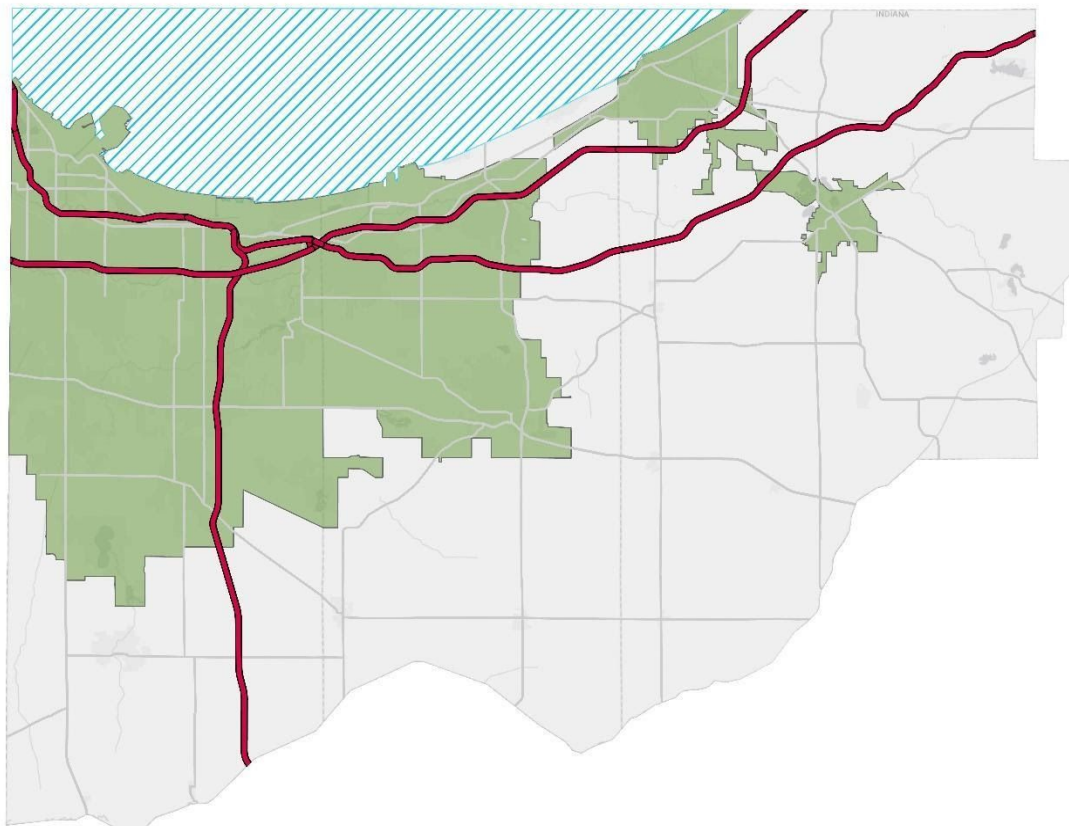


6100 Southport Road
Portage, Indiana
46368
(219) 763-6060
www.nirpc.org

Introduction

Every year the Northwestern Indiana Regional Planning Commission (NIRPC) as the regional council of local governments (COG) and the Metropolitan Planning Organization (MPO) must publish for the public a list of projects that received federal funding for the past fiscal year. This list is called the Annual List of Obligated Projects or ALOP for short. NIRPC is organized under the provisions of Indiana Code 36-7-7.6 and its purpose is to institute and maintain a comprehensive planning and programming process for transportation, economic development, and environmental policy and provide a coordinative management process for the three counties. Thus, NIRPC is responsible for the transportation planning for the Northwestern Indiana urbanized area and the managing of all surface infrastructure transportation projects that have any of the following: a) federal funds; b) congestion and air quality impacts; or c) are regionally significant.

Figure 1: Northwest MPA with Urbanized Area shaded in green (Interstate highways are displayed in red).



The FAST Act (Fixing America's Surface Transportation Act) was signed into law by President Barack Obama in 2015. This act provides long term funding certainty for surface transportation infrastructure planning and investment. The act continues (from the Moving Ahead for Progress in the 21st Century- MAP 21) the requirement that MPO's prepare an annual list of projects in which federal funds have been obligated for in the preceding year (23 U.S.C. of 49 U.S.C. Chapter 53). The Act further states that this list must be published within 90 days of the close of the preceding year. In Indiana, the fiscal year runs from July 1 to June 30. This Act is intended to increase the transparency of federal government spending on transportation projects within Metropolitan Planning Areas (MPA). Lake, Porter, and LaPorte Counties together constitute an MPA. This report fulfills this requirement for the fiscal year 2020.

This past year most of the transit operators received emergency federal funding through the Coronavirus Aid, Relief, and Economic Security Act (CARES Act). Much of this funding was for unplanned expenses and therefore was not in the original Transportation Improvement Program (TIP).

The term *obligation* in this report is the federal government's legal commitment to pay the federal share of a project's eligible costs. An *obligated project* is one that has been authorized by the Federal Highway Agency (FHWA) or the Federal Transit Administration (FTA) as meeting certain eligibility requirements for federal funds. For projects under FHWA jurisdiction, this obligation occurs when FHWA approves the project and executes the project agreement. For FTA projects, the obligation occurs when the FTA grant is awarded. Funds are considered obligated, even if no funds have been transferred or expended.

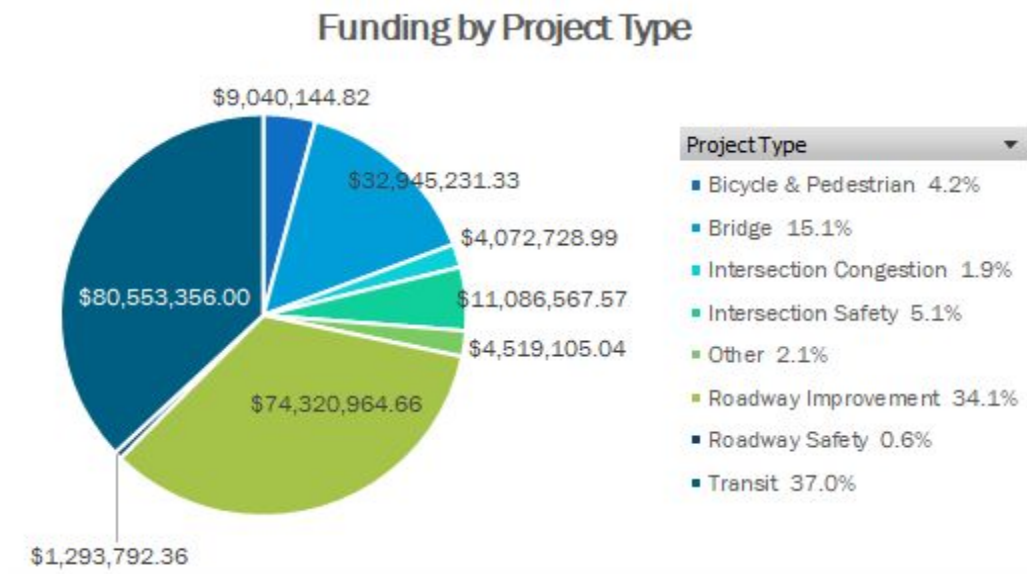
Once funds for a project have been obligated, the project's sponsor is able to begin incurring eligible expenses and then requests reimbursement. Each request must demonstrate that the recipient incurred the costs that are approved with the project agreement as well as federal guidelines. Obligations are not necessarily initiated or completed within the program year that it is stated. The amount of the obligation usually does not equal to total cost of the project. An obligation may be for only one phase of a project, and does not consider any other funds for the project such as local or private funds.

Where the funds were obligated

In fiscal year 2020, the federal government allocated \$230,430,146 for projects in Lake, Porter, and LaPorte Counties. This report includes a variety of sponsors, including Indiana Department of Transportation, counties, municipalities, transit operators, and NIRPC. The following graph shows the general type of projects that these funds were spent on. In general, obligated funds were spent in eight different areas:

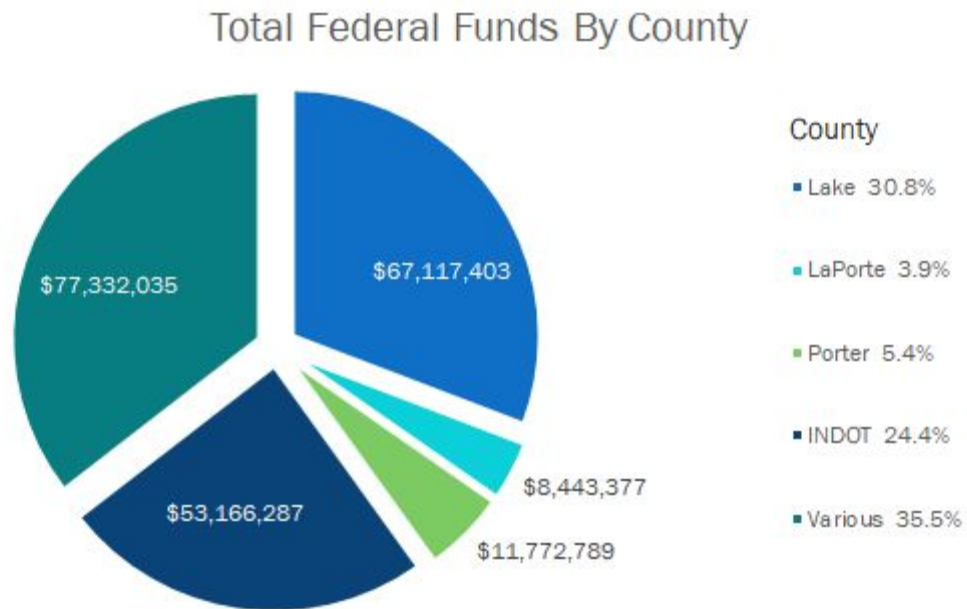
- Bike/Pedestrian Facilities – Over \$9 Million
- Bridge Improvements – Almost \$33 Million
- Intersection Improvements (Congestion) – Over \$4 Million
- Intersection Improvements (Safety) – Over \$11 Million
- Roadway Improvements (Rehabilitation) – Over \$74 Million
- Roadway Improvements (Safety) – Almost \$1.3 Million
- Transit – Over \$80.5 Million
- Other Miscellaneous Projects – Over \$4.5 Million

Figure 1: Federal funds spent on Surface Infrastructure and Transit in Northwest Indiana by Project Type



The next graph displays where the funds were obligated in Northwestern Indiana (by county). For clarification, INDOT projects are indicated separately as to not confuse where the funding is being obligated. INDOT projects are only on state roads and are not controlled by local governments.

Graph 2: Federal funds spent on Surface Infrastructure and Transit in Northwest Indiana by county



Frequently Used Terms

Throughout the following tables, there may be some terms the reader may not be familiar with. The following list spells out these terms. The first part of the list includes different yet common funding programs that are shown in the tables. The second part of the list provides phases of a project that the funds went towards.

- CMAQ – Congestion Mitigation Air Quality
 - CARES Act – Coronavirus Aid, Relief, and Economic Security Act
 - DEMO – Demonstration Funds
 - HSIP – Highway Safety Improvement Program
 - NHPP – National Highway Performance Program
 - NHS – National Highway Safety
 - SMFR – State Matching Federal Resources
 - SOGR – State of Good Repair
 - STBG – Surface Transportation Block Grant
 - STP – Surface Transportation Program
 - TA / TAP – Transportation Alternatives Program
 - TIGER – Transportation Investment Generating Economic Recovery
 - Group 1/Chicago UZA – The counties of Lake and Porter
 - Group 2/Michigan City UZA – The county of LaPorte
-
- CE – Construction Engineering (Construction Inspection)
 - CapE – Capital Equipment
 - CN – Construction
 - Flex – Funds flexed from FHWA to FTA
 - OA – Operating Assistance
 - PE – Preliminary Engineering (Project Design)
 - PL – Planning
 - ROW / RW – Right of Way
 - RW LID – Right of Way, Land Improvement & Damages
 - UPWP – Unified Planning Work Program

More information

For more information or answers to specific questions please contact us. We will be happy to discuss with anyone the projects we listed or other projects that either have been completed or may be coming up in the future. Please contact:

Charles Bradsky
Transportation Projects Manager
cbradsky@nirpc.org

Dominique Edwards
Public Participation Planner
dedwards@nirpc.org

Group 1 Chicago UZA

Des	Sponsor	Route	Des Location	County	Project Type	Fund Method Description	Phase	In Prior TIP	In Current TIP	Total Federal Funds	Variance
1382594	Cedar Lake	Local Intersection	Lake Shore Drive Intersection Improvement at Cline Ave	Lake	Intersection Congestion	STBG Group 1	CN	\$ 1,834,216.00	\$ -	\$ 1,467,373.23	\$ 366,842.77
1382594	Cedar Lake	Local Intersection	Lake Shore Drive Intersection Improvement at Cline Ave	Lake	Intersection Congestion	STBG Group 1	CE	\$ 234,645.00	\$ -	\$ 187,716.00	\$ 46,929.00
1173708	Crown Point	Local Intersection	Merrillville Road Intersection at Summit Street	Lake	Intersection Congestion	CMAQ Group 1	PE	\$ 211,076.00	\$ -	\$ 13,020.88	\$ 198,055.12
1173708	Crown Point	Local Intersection	Merrillville Road Intersection at Summit Street	Lake	Intersection Congestion	CMAQ Group 1	CN	\$ 1,192,946.00	\$ -	\$ 906,530.58	\$ 286,415.42
1173708	Crown Point	Local Intersection	Merrillville Road Intersection at Summit Street	Lake	Intersection Congestion	CMAQ Group 1	CE	\$ 149,119.00	\$ -	\$ 117,853.24	\$ 31,265.76
1401030	Crown Point	Local Intersection	125th Avenue Intersection Improvements	Lake	Intersection Safety	HSIP Group 1	CN	\$ 1,434,442.00	\$ -	\$ 1,122,236.94	\$ 312,205.06
1401030	Crown Point	Local Intersection	125th Avenue Intersection Improvements	Lake	Intersection Safety	HSIP Group 1	CE	\$ 172,846.00	\$ -	\$ 155,560.82	\$ 17,285.18
1500323	Crown Point	SR-55	Courthouse Square, construct pedestrian bump-outs	Lake	Intersection Safety	HSIP Group 1	PE	\$ -	\$ 5,602.00	\$ 5,042.25	\$ 559.75
1500323	Crown Point	SR-55	Courthouse Square, construct pedestrian bump-outs	Lake	Intersection Safety	HSIP Group 1	CN	\$ 454,817.00	\$ 95,391.00	\$ 550,200.10	\$ 7.90
1601157	Crown Point	Local Road	109th Ave Access Control, Delaware Pkwy to SR 53, includes median construction	Lake	Intersection Safety	HSIP Group 1	CN	\$ -	\$ 1,107,452.00	\$ 542,575.86	\$ 564,876.14
1601157	Crown Point	Local Road	109th Ave Access Control, Delaware Pkwy to SR 53, includes median construction	Lake	Intersection Safety	HSIP (Sect 164) Group 1	CN	\$ -	\$ 637,002.00	\$ 637,002.00	\$ -
1601157	Crown Point	Local Road	109th Ave Access Control, Delaware Pkwy to SR 53, includes median construction	Lake	Intersection Safety	HSIP Group 1	CE	\$ -	\$ 111,922.14	\$ 111,922.14	\$ -
1601157	Crown Point	Local Road	109th Ave Access Control, Delaware Pkwy to SR 53, includes median construction	Lake	Intersection Safety	HSIP Group 1	ROW	\$ 296,800.00	\$ -	\$ 154,620.00	\$ 142,180.00
0900061	East Chicago	Local Road	Broadway St from Euclid St to Fir St	Lake	Roadway Improvement	Demonstration	PE	\$ 280,000.00	\$ -	\$ 261,338.41	\$ 18,661.59
0900061	East Chicago	Local Road	Broadway St from Euclid St to Fir St	Lake	Roadway Improvement	STBG Group 1	CN	\$ 1,307,122.21	\$ -	\$ 111,946.04	\$ 1,195,176.17
0900062	East Chicago	Local Road	Baring Ave from 151st to Chicago Avenue	Lake	Roadway Improvement	STBG Group 1	CE	\$ 83,470.06	\$ -	\$ 268,486.90	\$ (185,016.84)
1382597	Gary	Local Road	Industrial Highway EJ&E overpass to E of Main Airport Entrance Phase 1	Lake	Roadway Improvement	STBG Group 1	CE	\$ 25,915.75	\$ -	\$ 338,080.86	\$ (312,165.11)
1382597	Gary	Local Road	Industrial Highway EJ&E overpass to E of Main Airport Entrance Phase 1	Lake	Roadway Improvement	STBG Group 1	CN	\$ 3,434,084.25	\$ -	\$ 3,300,047.26	\$ 134,036.99
1600418	Gary	Local Road	Industrial Highway Phase III. Cline Ave to EJ&E RR Bridge	Lake	Roadway Improvement	STBG Group 1	CN	\$ 3,292,600.00	\$ -	\$ 2,634,080.00	\$ 658,520.00
1600418	Gary	Local Road	Industrial Highway Phase III. Cline Ave to EJ&E RR Bridge	Lake	Roadway Improvement	STBG Group 1	CE	\$ -	\$ 100,000.00	\$ 100,000.00	\$ -
1600418	Gary	Local Road	Industrial Highway Phase III. Cline Ave to EJ&E RR Bridge	Lake	Roadway Improvement	STBG Group 1	CE	\$ -	\$ 193,750.00	\$ 135,000.00	\$ 58,750.00
1801738	Gary	US-20	Complete Streets Enhancements	Lake	Intersection Safety	STBG Group 1	ROW	\$ -	\$ 1,120,544.00	\$ -	\$ 1,120,544.00
0400897	Griffith	Local Road	Main Street, Wiggs Street and Industrial Dr at Canadian National RR tracks	Lake	Intersection Safety	HSIP Group 1	CE	\$ 67,230.00	\$ -	\$ 3,994.39	\$ 63,235.61
1173428	Hammond	Local Road	Kennedy Ave. reconstruction from 174th to 169th	Lake	Roadway Improvement	STBG Group 1	CE	\$ 358,774.43	\$ -	\$ 289,973.95	\$ 68,800.48
1297017	Hammond	SR-312	Chicago St. (SR 312) Calumet Ave to White Oak Ave Phase 3	Lake	Roadway Improvement	Demonstration	CN	\$ -	\$ 201,782.00	\$ 157,922.24	\$ 43,859.76

1297017	Hammond	SR-312	Chicago St. (SR 312) Calumet Ave to White Oak Ave Phase 3	Lake	Roadway Improvement	Demonstration	CN	\$ 7,159,219.00	\$ -	\$ 6,116,761.52	\$ 1,042,457.48
1382659	Hammond	Bike/ Pedestrian	Marquette Greenway: Hammond Lake Front Park to State Line	Lake	Bicycle & Pedestrian	TA Group 1	CE	\$ 68,190.00	\$ 17,476.00	\$ 67,733.27	\$ 17,932.73
1500221	Hammond	Local Road	Chicago Street, State LIne to Marble Street, Phase 1	Lake	Roadway Improvement	STBG Group 1	ROW	\$ 2,000,000.00	\$ -	\$ 1,325,924.66	\$ 674,075.34
1500221	Hammond	Local Road	Chicago Street, State LIne to Marble Street, Phase 1	Lake	Roadway Improvement	STBG Group 1	CE	\$ -	\$ 843,861.47	\$ 843,861.47	\$ -
1500221	Hammond	Local Road	Chicago Street, State LIne to Marble Street, Phase 1	Lake	Roadway Improvement	STBG Group 1	RR	\$ -	\$ 760,000.00	\$ 760,000.00	\$ -
1500221	Hammond	Local Road	Chicago Street, State LIne to Marble Street, Phase 1	Lake	Roadway Improvement	Demonstration	CN	\$ -	\$ 84,601.91	\$ 84,601.91	\$ -
1500221	Hammond	Local Road	Chicago Street, State LIne to Marble Street, Phase 1	Lake	Roadway Improvement	STBG Group 1	CN	\$ -	\$ 11,356,562.00	\$ 7,136,082.34	\$ 4,220,479.66
1500221	Hammond	Local Road	Chicago Street, State LIne to Marble Street, Phase 1	Lake	Roadway Improvement	Demonstration	RR	\$ 33,369.60	\$ -	\$ 14,129.30	\$ 19,240.30
1592274	Highland	Bike/ Pedestrian	Trail Signs along Erie Lackawanna and Prairie Duneland trails	Lake	Bicycle & Pedestrian	TA Group 1	CE	\$ 92,084.00	\$ -	\$ 34,560.42	\$ 57,523.58
0090200	Hobart	Local Road	Ridge Road from Interstate 65 to Arizona Street	Lake	Roadway Improvement	STBG Group 1	CE	\$ -	\$ -	\$ 414,362.02	\$ (414,362.02)
0100881	Hobart	Local Road	Along 61st Ave from I-65 to Colorado Street	Lake	Roadway Improvement	CMAQ Group 1	ROW	\$ 194,302.50	\$ -	\$ 8,480.81	\$ 185,821.69
0900071	Hobart	Local Road	61st Avenue SR 51 to Arizona Street	Lake	Roadway Improvement	STBG Group 1	CE	\$ 883,024.17	\$ -	\$ 878,388.44	\$ 4,635.73
0900071	Hobart	Local Road	61st Avenue SR 51 to Arizona Street	Lake	Roadway Improvement	STBG Group 1	UT	\$ 65,600.00	\$ -	\$ 20,417.61	\$ 45,182.39
0900071	Hobart	Local Road	61st Avenue SR 51 to Arizona Street	Lake	Roadway Improvement	STBG Group 1	CN	\$ 8,131,775.83	\$ -	\$ 239,584.52	\$ 7,892,191.31
1401034	Hobart	Local Intersection	Colorado St Intersection Improvement at US 30	Lake	Intersection Safety	HSIP Group 1	ROW	\$ -	\$ 816,500.00	\$ 734,850.00	\$ 81,650.00
1401045	Hobart	Various	Sign Replacement, Regulatory/Warning & Street Name	Lake	Roadway Safety	HSIP Group1	PE	\$ 26,100.00	\$ -	\$ 20,880.00	\$ 5,220.00
1401045	Hobart	Various	Sign Replacement, Regulatory/Warning & Street Name	Lake	Roadway Safety	HSIP Group 1	CN	\$ 741,412.03	\$ -	\$ 480,371.69	\$ 261,040.34
1500417	Hobart	Bike/ Pedestrian	Middle School Corridor Bicycle & Pedestrian	Lake	Bicycle & Pedestrian	TA Group 1	CN	\$ -	\$ 214,315.00	\$ 171,451.82	\$ 42,863.18
1592275	Hobart	Other	Deep River Stormwater Outfall and RMP	Lake	Other	TA Group 1	CE	\$ -	\$ 112,500.00	\$ 90,000.00	\$ 22,500.00
1592275	Hobart	Other	Deep River Stormwater Outfall and RMP	Lake	Other	TA Group 1	CN	\$ -	\$ 748,493.00	\$ 246,480.00	\$ 502,013.00
1601843	Hobart	Other	Heavy Duty Fleet Diesel Repower	Lake	Other	CMAQ Group 1	PE	\$ 184,502.00	\$ -	\$ 153,222.40	\$ 31,279.60
0600752	Lake County	Local Bridge	Replace Lake County Bridge 306: Broad St over Turkey Creek	Lake	Bridge	STBG Group 1	CN	\$ 761,214.87	\$ -	\$ 244,045.64	\$ 517,169.23
0600752	Lake County	Local Bridge	Replace Lake County Bridge 306: Broad St over Turkey Creek	Lake	Bridge	PYB	CE	\$ 95,151.87	\$ -	\$ 93,429.97	\$ 1,721.90
1172007	Lake County	Local Road	45th Ave. from Whitcomb to Chase (Ph 2B)	Lake	Roadway Improvement	Demonstration	ROW	\$ 1,556,168.00	\$ -	\$ 136,010.30	\$ 1,420,157.70
1172007	Lake County	Local Road	45th Ave. from Whitcomb to Chase (Ph 2B)	Lake	Roadway Improvement	STBG Group1	CN	\$ -	\$ 1,837,758.00	\$ 1,837,758.00	\$ -
1172007	Lake County	Local Road	45th Ave. from Whitcomb to Chase (Ph 2B)	Lake	Roadway Improvement	STBG Group1	CE	\$ -	\$ 308,594.00	\$ 247,675.10	\$ 60,918.90
1172007	Lake County	Local Road	45th Ave. from Whitcomb to Chase (Ph 2B)	Lake	Roadway Improvement	Demonstration	CN	\$ -	\$ 250,000.00	\$ 250,000.00	\$ -

1297288	Lake County	Local Bridge	Rehab/widen Lake Co. Bridge 102 on 61st Ave	Lake	Bridge	STBG Group 1	CN	\$ 1,224,680.94	\$ -	\$ 1,217,954.82	\$ 6,726.12
1297288	Lake County	Local Bridge	Rehab/widen Lake Co. Bridge 102 on 61st Ave	Lake	Bridge	STBG Group 1	CE	\$ 89,100.00	\$ -	\$ 85,022.92	\$ 4,077.08
1400568	Lake County	Local Bridge	Kennedy Avenue over Grand Calumet River Bridge #241	Lake	Bridge	STBG Group 1	CN	\$ 1,609,175.00	\$ -	\$ 8,183.84	\$ 1,600,991.16
1400568	Lake County	Local Bridge	Kennedy Avenue over Grand Calumet River Bridge #241	Lake	Bridge	STBG Group 1	CE	\$ 119,878.40	\$ -	\$ 88,406.77	\$ 31,471.63
1592160	Lake County	Various	Countywide Bridge and Inventory Program for Cycle Years 2018-2021	Lake	Bridge	Local Bridge Program	PE	\$ -	\$ 354,120.00	\$ 677,282.82	\$ (323,162.82)
1600930	Lake County	Local Bridge	Lake County Bridge #65, 125th Avenue over West Creek	Lake	Bridge	Local Bridge Program	ROW	\$ -	\$ 34,650.00	\$ 27,720.00	\$ 6,930.00
1600930	Lake County	Local Bridge	Lake County Bridge #65, 125th Avenue over West Creek	Lake	Bridge	Local Bridge Program	PE	\$ 224,746.40	\$ -	\$ 252,326.40	\$ (27,580.00)
1702830	Lake County	Local Bridge	Lake County Bridge #48, 117th Avenue over West Creek, 0.30 Mile E. of White Oak	Lake	Bridge	Local Bridge Program	PE	\$ -	\$ 153,300.00	\$ 245,280.00	\$ (91,980.00)
1173429	Lake Station	Local Road	Intersection Improvement Central Ave at Fairview Ave.	Lake	Intersection Safety	STBG Group 1	PE	\$ 300,832.00	\$ -	\$ 87,426.87	\$ 213,405.13
1601846	Lake Station	Other	Purchase of 2 Lake Station Refuse Haulers	Lake	Other	CMAQ Group 1	PE	\$ -	\$ 568,004.00	\$ 454,403.00	\$ 113,601.00
9981440	Lowell	Bike/ Pedestrian	Lowell downtown Revitalization and Lighting along Commercial	Lake	Intersection Safety	TA Group 1	CN	\$ 568,398.62	\$ -	\$ 536,060.10	\$ 32,338.52
9981440	Lowell	Bike/ Pedestrian	Lowell downtown Revitalization and Lighting along Commercial	Lake	Intersection Safety	TA Group 1	CE	\$ -	\$ -	\$ 79,079.69	\$ (79,079.69)
1401046	Merrillville	Local Road	Sign Replacement, Safety Improvement	Lake	Roadway Safety	HSIP Group 1	PE	\$ 139,770.00	\$ -	\$ 118,179.13	\$ 21,590.87
1401046	Merrillville	Local Road	Sign Replacement, Safety Improvement	Lake	Roadway Safety	HSIP Group 1	CN	\$ 413,388.45	\$ -	\$ 395,259.16	\$ 18,129.29
1592420	Merrillville	Local Intersection	Install EVP on all Signals in Merrillville, Hobart, Crown Point, Schererville	Lake	Intersection Safety	HSIP Group 1	CN	\$ -	\$ 49,623.00	\$ 44,660.70	\$ 4,962.30
1592420	Merrillville	Local Intersection	Install EVP on all Signals in Merrillville, Hobart, Crown Point, Schererville	Lake	Intersection Safety	HSIP Group 1	CN	\$ 4,465,194.00	\$ -	\$ 2,397,165.30	\$ 2,068,028.70
1592420	Merrillville	Local Intersection	Install EVP on all Signals in Merrillville, Hobart, Crown Point, Schererville	Lake	Intersection Safety	HSIP Group 1	CE	\$ 364,945.00	\$ -	\$ 328,450.50	\$ 36,494.50
1801359	MPO - Northwest	MS-UPWP	NIRPC MPO Unified Work Program UPWP, PL, STBG and CMAQ for FY 2019-2020	Various (PL)	Other	CMAQ Group 1	PL	\$ -	\$ 450,000.00	\$ 360,000.00	\$ 90,000.00
1801359	MPO - Northwest	MS-UPWP	NIRPC MPO Unified Work Program UPWP, PL, STBG and CMAQ for FY 2019-2020	Various (PL)	Other	CMAQ Group 1	PL	\$ 360,000.00	\$ -	\$ 36,000.00	\$ 324,000.00
0710056	Munster	Local Road	Reconstruction of 45th St. from 0.2 miles E of Calumet Avenue	Lake	Roadway Improvement	Demonstration	PE	\$ 4,087,479.00	\$ -	\$ 1,175,000.00	\$ 2,912,479.00
0710056	Munster	Local Road	Reconstruction of 45th St. from 0.2 miles E of Calumet Avenue	Lake	Roadway Improvement	Demonstration	RR	\$ -	\$ -	\$ 1,789.56	\$ (1,789.56)
0710056	Munster	Local Road	Reconstruction of 45th St. from 0.2 miles E of Calumet Avenue	Lake	Roadway Improvement	STBG Group 3	RR	\$ 1,597,467.00	\$ -	\$ 1,597,467.20	\$ (0.20)
0710056	Munster	Local Road	Reconstruction of 45th St. from 0.2 miles E of Calumet Avenue	Lake	Roadway Improvement	STBG Group 1	CN	\$ 34,600,000.00	\$ -	\$ 16,430,107.46	\$ 18,169,892.54
0300602	Portage	Bike/ Pedestrian	Iron Horse Heritage Trail, Hamstrom to Portage Avenue	Porter	Bicycle & Pedestrian	CMAQ Group 1	PE	\$ 14,511.28	\$ -	\$ 14,511.28	\$ -
0300602	Portage	Bike/ Pedestrian	Iron Horse Heritage Trail, Hamstrom to Portage Avenue	Porter	Bicycle & Pedestrian	CMAQ Group 1	PE	\$ 248,892.00	\$ -	\$ 199,113.60	\$ 49,778.40
0300602	Portage	Bike/ Pedestrian	Iron Horse Heritage Trail, Hamstrom to Portage Avenue	Porter	Bicycle & Pedestrian	CMAQ Group 1	CE	\$ 26,000.00	\$ -	\$ 20,799.99	\$ 5,200.01
0300602	Portage	Bike/ Pedestrian	Iron Horse Heritage Trail, Hamstrom to Portage Avenue	Porter	Bicycle & Pedestrian	CMAQ Group 1	CN	\$ 176,524.00	\$ -	\$ 134,011.82	\$ 42,512.18

0600754	Portage	Local Intersection	Central Ave: I-80/90 (Toll Road) to Hamstrom Rd (Intersection Improvemnt)	Porter	Intersection Safety	STBG Group 1	CN	\$ -	\$ 179,000.00	\$ 128,993.86	\$ 50,006.14
0900080	Portage	Local Road	Willowcreek Road Intersection at Central Ave	Porter	Intersection Congestion	CMAQ Group 1	CN	\$ -	\$ 1,187,403.00	\$ 949,922.26	\$ 237,480.74
0900080	Portage	Local Road	Willowcreek Road Intersection at Central Ave	Porter	Intersection Congestion	CMAQ Group 1	CE	\$ -	\$ 151,540.00	\$ 121,232.00	\$ 30,308.00
1173432	Porter County	Local Bridge	Replace Porter Co. Bridge #156 (Porter Ave over Coffee Creek)	Porter	Bridge	Local Bridge Program	CE	\$ 138,780.16	\$ -	\$ 30,551.58	\$ 108,228.58
1592163	Porter County	Various	Countywide Bridge and Inventory Program for Cycle Years 2018-2021	Porter	Bridge	Local Bridge Program	PE	\$ -	\$ 133,161.00	\$ 299,629.54	\$ (166,468.54)
1700500	Porter County	Other	Willowcreek Rd Corridor Study (W/NEPA) CR 700N to SR 130	Porter	Other	STBG Group 1	PE	\$ -	\$ 182,133.00	\$ 145,706.40	\$ 36,426.60
0401062	Schererville	Bike/ Pedestrian	Pennsy Greenway NW Trail - Crown Point, Schererville, and Munster - Acquisition	Lake	Bicycle & Pedestrian	TA Group 1	PE	\$ -	\$ 39,870.00	\$ 31,516.00	\$ 8,354.00
1173595	Schererville	Bike/ Pedestrian	Pennsy Greenway Phase 2 Main Street to 137th Street	Lake	Bicycle & Pedestrian	TA Group 1	CE	\$ 148,800.00	\$ -	\$ 284,280.00	\$ (135,480.00)
1173595	Schererville	Bike/ Pedestrian	Pennsy Greenway Phase 2 Main Street to 137th Street	Lake	Bicycle & Pedestrian	TA Group 1	CN	\$ 823,584.00	\$ -	\$ 658,867.33	\$ 164,716.67
1382661	Schererville	Bike/ Pedestrian	Pennsy Greenway, Phase III	Lake	Bicycle & Pedestrian	TA Group 1	RR	\$ 30,703.20	\$ -	\$ 30,703.20	\$ -
1382661	Schererville	Bike/ Pedestrian	Pennsy Greenway, Phase III	Lake	Bicycle & Pedestrian	TA Group 1	CN	\$ -	\$ 57,000.00	\$ 20,000.00	\$ 37,000.00
1382661	Schererville	Bike/ Pedestrian	Pennsy Greenway, Phase III	Lake	Bicycle & Pedestrian	TA Group 1	CN	\$ 1,566,324.00	\$ -	\$ 861,688.89	\$ 704,635.11
1382661	Schererville	Bike/ Pedestrian	Pennsy Greenway, Phase III	Lake	Bicycle & Pedestrian	TA Group 1	RR	\$ 391,369.60	\$ -	\$ 391,369.60	\$ -
1592418	Schererville	Other	Town Wide Sign Replacement - Regulatory/Warning & Street Name	Lake	Roadway Safety	HSIP Group 1	CN	\$ 445,906.64	\$ -	\$ 279,102.38	\$ 166,804.26
0810434	Valparaiso	Local Intersection	Calumet Avenue Int Imp at Burlington Beach Rd w/trail from Calumet to Silhavy	Porter	Intersection Safety	STBG Group 1	ROW	\$ 162,440.00	\$ -	\$ 64,640.00	\$ 97,800.00
0810434	Valparaiso	Local Intersection	Calumet Avenue Int Imp at Burlington Beach Rd w/trail from Calumet to Silhavy	Porter	Intersection Safety	STBG Group 1	CN	\$ 1,182,129.49	\$ -	\$ 1,251,398.34	\$ (69,268.85)
0900075	Valparaiso	Local Road	Reconstruct Silhavy Road: LaPorte Ave to Evans Ave	Porter	Roadway Improvement	STBG Group 1	RR	\$ 24,024.00	\$ -	\$ 24,024.00	\$ -
0900075	Valparaiso	Local Road	Reconstruct Silhavy Road: LaPorte Ave to Evans Ave	Porter	Roadway Improvement	STBG Group 1	CE	\$ -	\$ 494,480.00	\$ 395,584.00	\$ 98,896.00
0900075	Valparaiso	Local Road	Reconstruct Silhavy Road: LaPorte Ave to Evans Ave	Porter	Roadway Improvement	STBG Group 1	CN	\$ -	\$ 3,827,387.00	\$ 3,037,885.52	\$ 789,501.48
1173705	Valparaiso	Bike/ Pedestrian	Vale Park West Pathway along Vale Park Road	Porter	Bicycle & Pedestrian	CMAQ Group 1	CE	\$ 84,149.60	\$ -	\$ 84,142.06	\$ 7.54
1173705	Valparaiso	Bike/ Pedestrian	Vale Park West Pathway along Vale Park Road	Porter	Bicycle & Pedestrian	CMAQ Group 1	PE	\$ 201,188.00	\$ -	\$ 193,307.72	\$ 7,880.28
1173705	Valparaiso	Bike/ Pedestrian	Vale Park West Pathway along Vale Park Road	Porter	Bicycle & Pedestrian	CMAQ Group 1	ROW	\$ 15,350.00	\$ -	\$ 10,200.00	\$ 5,150.00
1401813	Valparaiso	US-30	US 30 Intersection Improvement, Signals & Lighting at Washington	Porter	Intersection Safety	STBG Group 1	CE	\$ 600,000.00	\$ -	\$ 18,055.00	\$ 581,945.00
1401813	Valparaiso	US-30	US 30 Intersection Improvement, Signals & Lighting at Washington	Porter	Intersection Safety	STBG Group 1	CN	\$ 4,000,000.00	\$ -	\$ 152,906.16	\$ 3,847,093.84
1500421	Valparaiso	Bike/ Pedestrian	Northview elementary Bicycle & Pedestrian	Porter	Bicycle & Pedestrian	HSIP Group 1	CN	\$ 449,031.00	\$ -	\$ 359,247.65	\$ 89,783.35
1500421	Valparaiso	Bike/ Pedestrian	Northview elementary Bicycle & Pedestrian	Porter	Bicycle & Pedestrian	TA Group 1	PE	\$ 88,400.00	\$ -	\$ 85,594.26	\$ 2,805.74
1601159	Valparaiso	Local Road	Ransom Road Safety Improvements, CR 50 W to CR 150 W	Porter	Roadway Improvement	HSIP Group 1	CN	\$ -	\$ 104,758.00	\$ 530,667.47	\$ (425,909.47)

1601159	Valparaiso	Local Road	Ransom Road Safety Improvements, CR 50 W to CR 150 W	Porter	Roadway Improvement	HSIP Group 1	CE	\$ -	\$ 55,100.00	\$ -	\$ 55,100.00
1902686	Valparaiso	Local Intersection	Intersection Improvement Roundabout at Lincolnway and Campbell St	Porter	Intersection Congestion	CMAQ Group 1	PE	\$ -	\$ 386,351.00	\$ 309,080.80	\$ 77,270.20
1601726	Winfield	Bike/ Pedestrian	Hawk Signal on Randolph St.	Lake	Bicycle & Pedestrian	HSIP Group 1	CN	\$ 66,123.00	\$ -	\$ 59,510.84	\$ 6,612.16
Group 2 Michigan City UZA											
Des	Sponsor	Route	Des Location	County	Project Type	Fund Method Description	Phase	In Prior TIP	In Current TIP	Total Federal Funds	Variance
1601922	La Crosse	Bike/ Pedestrian	Sidewalk Curb Cuts in Town of LaCrosse	LaPorte	Bicycle & Pedestrian	HSIP Group 2	CE		\$ 25,000.00	\$ 20,000.00	\$ 5,000.00
1601922	La Crosse	Bike/ Pedestrian	Sidewalk Curb Cuts in Town of LaCrosse	LaPorte	Bicycle & Pedestrian	HSIP Group 2	CN	\$ 201,431.00	\$ -	\$ 161,144.85	\$ 40,286.15
1902002	La Porte	Local Road	Park St from Furnace to Ellis Partial Reconstruction	LaPorte	Roadway Improvement	STBG Group 2	PE	\$ -	\$ 97,500.00	\$ 78,000.00	\$ 19,500.00
1401028	La Porte	Bike/ Pedestrian	Construct Chessie Bike-Ped Trail 1	LaPorte	Bicycle & Pedestrian	CMAQ Group 2	CN	\$ -	\$ 19,100.00	\$ 15,280.00	\$ 3,820.00
1592339	La Porte	Other	Develop Pavement Management Inventory & Plan	LaPorte	Other	STBG Group 2	PE	\$ 144,000.00	\$ -	\$ 143,590.49	\$ 409.51
1500422	La Porte	Bike/ Pedestrian	Handley Elementary Safe Routes to School	LaPorte	Bicycle & Pedestrian	HSIP Group 2	CE	\$ 33,000.00	\$ -	\$ 26,400.00	\$ 6,600.00
1500422	La Porte	Bike/ Pedestrian	Handley Elementary Safe Routes to School	LaPorte	Bicycle & Pedestrian	HSIP Group 2	CN	\$ 272,000.00	\$ -	\$ 247,167.22	\$ 24,832.78
1700758	La Porte	Local Road	Pavement Rehabilitation various location in City of LaPorte	LaPorte	Roadway Improvement	STBG Group 2	CN	\$ 623,265.00	\$ -	\$ 414,287.88	\$ 208,977.12
1700758	La Porte	Local Road	Pavement Rehabilitation various location in City of LaPorte	LaPorte	Roadway Improvement	STBG Group 2	CE	\$ 28,000.00	\$ -	\$ 28,000.00	\$ -
1500346	LaPorte County	Various	Countywide Bridge and Inventory Program for Cycle Years 2016-2019	LaPorte	Bridge	Local Bridge Program	PE	\$ 147,678.00	\$ -	\$ 271,017.18	\$ (123,339.18)
1801831	LaPorte County	Bike/ Pedestrian	Lincoln Trail Extension 421/2 to south entrance to Purdue NW	LaPorte	Bicycle & Pedestrian	STBG Group 2	PE	\$ -	\$ 19,000.00	\$ 15,200.00	\$ 3,800.00
1382219	LaPorte County	Local Intersection	Johnson Road at CR 400 N	LaPorte	Intersection Safety	STBG Group 2	CN	\$ 1,134,847.00	\$ -	\$ 907,877.60	\$ 226,969.40
1592338	LaPorte County	Other	Corridor Study, Kingsbury Industrial park to North side of City of LaPorte	LaPorte	Other	STBG Group 2	PE	\$ -	\$ 386,586.00	\$ 309,268.80	\$ 77,317.20
1592335	LaPorte County	Bike/ Pedestrian	Marquette Greenway/Singing Sands Connector Trail East	LaPorte	Bicycle & Pedestrian	TA Group 2	PE	\$ -	\$ 129,548.00	\$ 106,458.40	\$ 23,089.60
1400774	LaPorte County	Bike/ Pedestrian	Unincorporated Hanna and Rolling Prairie	LaPorte	Bicycle & Pedestrian	TA Group 2	CN	\$ 359,148.00	\$ 22,552.00	\$ 284,919.38	\$ 96,780.62
1382219	LaPorte County	Local Intersection	Johnson Road at CR 400 N	LaPorte	Intersection Safety	STBG Group 2	CE	\$ 142,000.00	\$ -	\$ 113,600.00	\$ 28,400.00
1500324	Michigan City	Bike/ Pedestrian	Singing Sands Trail Ph 2 - Franklin St Bridge to E Street	LaPorte	Bicycle & Pedestrian	TA Group 2	CN	\$ -	\$ 1,865,549.00	\$ 1,742,061.10	\$ 123,487.90
1500324	Michigan City	Bike/ Pedestrian	Singing Sands Trail Ph 2 - Franklin St Bridge to E Street	LaPorte	Bicycle & Pedestrian	TA Group 2	CE	\$ -	\$ 187,500.00	\$ 162,800.00	\$ 24,700.00
1802867	Michigan City	Other	Right of Way Structure Inventory throughout the City	LaPorte	Other	STBG Group 2	PE	\$ -	\$ 91,375.00	\$ 73,100.00	\$ 18,275.00
0301165	Michigan City	Bike/ Pedestrian	Michigan City - Singing Sands Lighthouse Trail Phase 1, Porter Co to MC	LaPorte	Bicycle & Pedestrian	TA Group 2	CN	\$ 3,130,500.00	\$ -	\$ 2,058,455.14	\$ 1,072,044.86
0301165	Michigan City	Bike/ Pedestrian	Michigan City - Singing Sands Lighthouse Trail Phase 1, Porter Co to MC	LaPorte	Bicycle & Pedestrian	TA Group 2	CE	\$ 274,940.00	\$ -	\$ 274,940.00	\$ -

INDNR / INDOT

Des	Sponsor	Route	Des Location	County	Project Type	Fund Method Description	Phase	In Prior TIP	In Current TIP	Total Federal Funds	Variance
1702276	INDNR	Bike/ Pedestrian	IDNR #17-005, East Chicago-Intercity Trail	LaPorte	Bicycle & Pedestrian	RTP	CN	\$ 185,000.00	\$ -	\$ 148,000.00	\$ 37,000.00
1702276	INDNR	Bike/ Pedestrian	IDNR #17-005, East Chicago-Intercity Trail	LaPorte	Bicycle & Pedestrian	RTP	ROW	\$ 25,000.00	\$ -	\$ 20,000.00	\$ 5,000.00
0201063	INDOT	SR-912	Bridge over Gary Avenue, 0.49 mile N of I 90 Toll Road	Lake	Bridge	NHS Non-Interstate	PE	\$ -	\$ -	\$ 89,902.58	\$ (89,902.58)
0201063	INDOT	SR-912	Bridge over Gary Avenue, 0.49 mile N of I 90 Toll Road	Lake	Bridge	STBG State	PE	\$ -	\$ -	\$ 15,015.70	\$ (15,015.70)
0201255	INDOT	SR-2	Bridge over Cedar Creek, 2.42 miles E of US 41	Lake	Bridge	NHPP Non- Interstate	CE	\$ -	\$ -	\$ 19,889.80	\$ (19,889.80)
0201324	INDOT	SR-130	At Lake/Porter County Line Road	Porter	Intersection Safety	NHS Non-Interstate	CE	\$ -	\$ -	\$ 234,754.01	\$ (234,754.01)
0201324	INDOT	SR-130	At Lake/Porter County Line Road	Porter	Intersection Safety	STBG state	PE	\$ -	\$ -	\$ 1,927.01	\$ (1,927.01)
0300049	INDOT	US-41	From N of Ridge Road to Little Calumet River (Phase IA)	Lake	Roadway Improvement	NHS Non-Interstate	PE	\$ -	\$ -	\$ 25,697.95	\$ (25,697.95)
0301112	INDOT	US-12	From US 41 to Schrage Ave, 1.56 miles E of US 41	Lake	Roadway Improvement	STBG State	CN	\$ -	\$ -	\$ 9,027.44	\$ (9,027.44)
0600083	INDOT	I-94	Willow Creek under EB I-94, 0.9 mile E of I-90	Porter	Roadway Improvement	STBG State	CN	\$ -	\$ -	\$ 12,065.05	\$ (12,065.05)
0710775	INDOT	I-80	I80/94 at Hammond Pipe Replacement near Kennedy Ave	Lake	Bridge	STBG state	PE	\$ -	\$ -	\$ 12,582.80	\$ (12,582.80)
0710775	INDOT	I-80	I80/94 at Hammond Pipe Replacement near Kennedy Ave	Lake	Bridge	HSIP State	CN	\$ -	\$ -	\$ 715,446.41	\$ (715,446.41)
1006612	INDOT	US-30	& Randolph St	Lake	Intersection Safety	STBG State	CE	\$ -	\$ -	\$ 49,100.00	\$ (49,100.00)
1006612	INDOT	US-30	& Randolph St	Lake	Intersection Safety	NHPP Non- Interstate	PE	\$ -	\$ -	\$ 20,923.42	\$ (20,923.42)
1006622	INDOT	US-20	& Waverly Rd	Porter	Intersection Safety	STBG State	PE	\$ -	\$ -	\$ 403,220.16	\$ (403,220.16)
1006624	INDOT	US-6	& Meridian St	Porter	Intersection Safety	STBG State	PE	\$ -	\$ -	\$ 1,622.39	\$ (1,622.39)
1006634	INDOT	SR-51	from US 30 to US 20	Lake	Roadway Improvement	STBG state	PE	\$ 15,000.00	\$ -	\$ 11,282.66	\$ 3,717.34
1006635	INDOT	US-41	from SR 2 N jct to 3.29mi S of US 231 (135th Ave)	Lake	Roadway Improvement	STBG State	PE	\$ -	\$ -	\$ 1,246.26	\$ (1,246.26)
1006635	INDOT	US-41	from SR 2 N jct to 3.29mi S of US 231 (135th Ave)	Lake	Roadway Improvement	STBG State	CN	\$ -	\$ -	\$ 9,856.34	\$ (9,856.34)
1006639	INDOT	US-41	from Main St to Ridge Rd	Lake	Roadway Improvement	STBG state	PE	\$ -	\$ -	\$ 24,879.68	\$ (24,879.68)
1006648	INDOT	SR-2	from SR 49,RP 38+1.13 to US 421, RP 48+08	LaPorte	Roadway Improvement	NHPP Non- Interstate	CN	\$ -	\$ -	\$ 1,066,902.69	\$ (1,066,902.69)
1006648	INDOT	SR-2	from SR 49,RP 38+1.13 to US 421, RP 48+08	LaPorte	Roadway Improvement	STBG State	CN	\$ -	\$ -	\$ 28,352.60	\$ (28,352.60)
1006648	INDOT	SR-2	from SR 49,RP 38+1.13 to US 421, RP 48+08	LaPorte	Roadway Improvement	NHPP Non- Interstate	CN	\$ -	\$ -	\$ 64,675.52	\$ (64,675.52)
1006716	INDOT	I-65	NB Bridge over CSX RR, Central Ave and Ditch, 0.67 miles N of I80/94	Lake	Bridge	STBG State	CN	\$ 4,749,000.00	\$ -	\$ 84,525.08	\$ 4,664,474.92
1006716	INDOT	I-65	NB Bridge over CSX RR, Central Ave and Ditch, 0.67 miles N of I80/94	Lake	Bridge	NHS Interstate	CE	\$ -	\$ -	\$ 291.39	\$ (291.39)

1006716	INDOT	I-65	NB Bridge over CSX RR, Central Ave and Ditch, 0.67 miles N of I80/94	Lake	Bridge	HSIP (Sect 164) State	CN	\$	-	\$	-	\$	2,264,919.45	\$	(2,264,919.45)
1006716	INDOT	I-65	NB Bridge over CSX RR, Central Ave and Ditch, 0.67 miles N of I80/94	Lake	Bridge	STBG State	CN	\$	-	\$	-	\$	24,686.00	\$	(24,686.00)
1006716	INDOT	I-65	NB Bridge over CSX RR, Central Ave and Ditch, 0.67 miles N of I80/94	Lake	Bridge	NHPP Interstate	CE	\$	-	\$	-	\$	6,000.00	\$	(6,000.00)
1006716	INDOT	I-65	NB Bridge over CSX RR, Central Ave and Ditch, 0.67 miles N of I80/94	Lake	Bridge	NHPP Interstate	CE	\$	-	\$	-	\$	38,567.19	\$	(38,567.19)
1006716	INDOT	I-65	NB Bridge over CSX RR, Central Ave and Ditch, 0.67 miles N of I80/94	Lake	Bridge	NHPP Interstate	CN	\$	-	\$	-	\$	2,282,777.68	\$	(2,282,777.68)
1006716	INDOT	I-65	NB Bridge over CSX RR, Central Ave and Ditch, 0.67 miles N of I80/94	Lake	Bridge	STBG state	PE	\$	-	\$	-	\$	946.06	\$	(946.06)
1006716	INDOT	I-65	NB Bridge over CSX RR, Central Ave and Ditch, 0.67 miles N of I80/94	Lake	Bridge	NHPP Interstate	CE	\$	-	\$	-	\$	11,920.00	\$	(11,920.00)
1006716	INDOT	I-65	NB Bridge over CSX RR, Central Ave and Ditch, 0.67 miles N of I80/94	Lake	Bridge	STBG State	CE	\$	-	\$	-	\$	16,100.00	\$	(16,100.00)
1006756	INDOT	SR-51	SR 51, SBL at Burns Ditch (Deep River), 2.95 miles N of US 6	Lake	Roadway Improvement	STBG State	CE	\$	-	\$	-	\$	459.20	\$	(459.20)
1006756	INDOT	SR-51	SR 51, SBL at Burns Ditch (Deep River), 2.95 miles N of US 6	Lake	Roadway Improvement	STBG State	CE	\$	-	\$	-	\$	109,783.71	\$	(109,783.71)
1006772	INDOT	US-231	from W Jct of SR 55 to US 41	Lake	Roadway Improvement	Bridge State	PE	\$	-	\$	-	\$	1,728.92	\$	(1,728.92)
1172251	INDOT	I-94	.53 miles E of SR 249 to .45 miles E of SR 49	Porter	Roadway Improvement	NHPP Interstate	PE	\$	-	\$	-	\$	8,175,294.13	\$	(8,175,294.13)
1296315	INDOT	SR-912	Bridge and 2 ramps over Block Ave, 1.63 mi W of US 12	Lake	Bridge	NHPP Non- Interstate	RR	\$	-	\$	-	\$	2,603.78	\$	(2,603.78)
1296319	INDOT	US-20	Bridge over Little Calumet River, 1.56 mi W of SR 49	Porter	Bridge	STBG State	PE	\$	-	\$	-	\$	67,787.74	\$	(67,787.74)
1296359	INDOT	SR-49	SB Bridge over NS RR, 1.04 miles S of I 94	Porter	Bridge	Toll Road	PE	\$	-	\$	-	\$	1,728,754.18	\$	(1,728,754.18)
1296360	INDOT	SR-49	NB Bridge over CSX and Little Calumet, 0.37 miles S of I-94	Porter	Bridge	NHPP Non- Interstate	PE	\$	-	\$	-	\$	7,546,216.21	\$	(7,546,216.21)
1296360	INDOT	SR-49	NB Bridge over CSX and Little Calumet, 0.37 miles S of I-94	Porter	Bridge	STBG State	PE	\$	-	\$	-	\$	203,993.66	\$	(203,993.66)
1296360	INDOT	SR-49	NB Bridge over CSX and Little Calumet, 0.37 miles S of I-94	Porter	Bridge	STBG State	CE	\$	-	\$	-	\$	17,800.00	\$	(17,800.00)
1296360	INDOT	SR-49	NB Bridge over CSX and Little Calumet, 0.37 miles S of I-94	Porter	Bridge	NHPP Non- Interstate	CN	\$	-	\$	-	\$	1,622.02	\$	(1,622.02)
1296364	INDOT	SR-49	Bridge over Amtrak, 0.33 miles N of I-94	Porter	Bridge	NHPP Non- Interstate	CN	\$	-	\$	349,312.00	\$	14,387.94	\$	334,924.06
1296364	INDOT	SR-49	Bridge over Amtrak, 0.33 miles N of I-94	Porter	Bridge	NHPP Non- Interstate	CE	\$	-	\$	130,000.00	\$	-	\$	130,000.00
1296518	INDOT	US-421	SR 10 (S. Jct) to US 30	LaPorte	Roadway Improvement	NHPP Non- Interstate	CN	\$	-	\$	-	\$	345,982.57	\$	(345,982.57)
1296572	INDOT	I-65	US 30 (RP 252+73) to I-80/94 (RP 259+73)	Lake	Roadway Improvement	STBG State	CE	\$	-	\$	-	\$	17,549.95	\$	(17,549.95)
1296572	INDOT	I-65	US 30 (RP 252+73) to I-80/94 (RP 259+73)	Lake	Roadway Improvement	Sect 130 RR	RR	\$	-	\$	-	\$	385,464.45	\$	(385,464.45)
1298068	INDOT	SR-2	From 1.4 mi E of SR 4 (Burson) to US 20	LaPorte	Roadway Improvement	NHS Non-Interstate	CN	\$	8,741,000.00	\$	-	\$	1,955.84	\$	8,739,044.16
1298398	INDOT	US-12	Pedestrian walkway over US-12, 0.83 mi W of SR 912	Lake	Bicycle & Pedestrian	NHPP Non- Interstate	CE	\$	102,600.00	\$	-	\$	39,968.44	\$	62,631.56
1298398	INDOT	US-12	Pedestrian walkway over US-12, 0.83 mi W of SR 912	Lake	Bicycle & Pedestrian	NHPP Non- Interstate	CE	\$	-	\$	-	\$	3,539.78	\$	(3,539.78)

1298398	INDOT	US-12	Pedestrian walkway over US-12, 0.83 mi W of SR 912	Lake	Bicycle & Pedestrian	STBG state	PE	\$	-	\$	-	\$	1,200.76	\$	(1,200.76)
1298402	INDOT	US-20	Bridge over CSX RR, 1.3 mi W of SR 249	Porter	Bridge	STBG State	PE	\$	-	\$	-	\$	3,530.36	\$	(3,530.36)
1298402	INDOT	US-20	Bridge over CSX RR, 1.3 mi W of SR 249	Porter	Bridge	STBG State	PE	\$	-	\$	-	\$	14,617.07	\$	(14,617.07)
1298402	INDOT	US-20	Bridge over CSX RR, 1.3 mi W of SR 249	Porter	Bridge	NHS Non-Interstate	CE	\$	-	\$	-	\$	1,900.00	\$	(1,900.00)
1298544	INDOT	SR-912	SR-912 ramp SSE over SR-912/Frontage Road	Lake	Roadway Improvement	NHPP Non- Interstate	CN	\$	2,884,000.00	\$	-	\$	2,912,148.57	\$	(28,148.57)
1298544	INDOT	SR-912	SR-912 ramp SSE over SR-912/Frontage Road	Lake	Roadway Improvement	NHS Non-Interstate	PE	\$	-	\$	-	\$	74,010.00	\$	(74,010.00)
1298544	INDOT	SR-912	SR-912 ramp SSE over SR-912/Frontage Road	Lake	Roadway Improvement	NHPP Non- Interstate	PE	\$	-	\$	-	\$	1,307.98	\$	(1,307.98)
1298544	INDOT	SR-912	SR-912 ramp SSE over SR-912/Frontage Road	Lake	Roadway Improvement	STBG State	CN	\$	-	\$	-	\$	94,950.75	\$	(94,950.75)
1298544	INDOT	SR-912	SR-912 ramp SSE over SR-912/Frontage Road	Lake	Roadway Improvement	NHPP Non- Interstate	CN	\$	-	\$	-	\$	744,122.39	\$	(744,122.39)
1298544	INDOT	SR-912	SR-912 ramp SSE over SR-912/Frontage Road	Lake	Roadway Improvement	NHS Non-Interstate	CE	\$	-	\$	-	\$	2,587.58	\$	(2,587.58)
1298544	INDOT	SR-912	SR-912 ramp SSE over SR-912/Frontage Road	Lake	Roadway Improvement	NHPP Non- Interstate	CE	\$	-	\$	-	\$	24,692.57	\$	(24,692.57)
1298546	INDOT	I-94	I-94 EBL bridge over I-90	Lake	Bridge	NHPP Interstate	CN			\$	-	\$	38,485.40	\$	(38,485.40)
1298566	INDOT	SR-55	1.03 mi. S of US-231	Lake	Roadway Improvement	NHPP Non- Interstate	CE	\$	-	\$	-	\$	10,861.05	\$	(10,861.05)
1298567	INDOT	I-65	Small structure over Little Calumet River, 0.17 mi N of I-80/94	Lake	Bridge	NHPP Interstate	PE	\$	-	\$	-	\$	6,591.51	\$	(6,591.51)
1298567	INDOT	I-65	Small structure over Little Calumet River, 0.17 mi N of I-80/94	Lake	Bridge	NHS Interstate	CE	\$	-	\$	-	\$	8,025.82	\$	(8,025.82)
1298567	INDOT	I-65	Small structure over Little Calumet River, 0.17 mi N of I-80/94	Lake	Bridge	NHPP Interstate	CN	\$	570,000.00	\$	-	\$	9,102,032.57	\$	(8,532,032.57)
1298621	INDOT	US-30	0.02 mi E of SR-53	Lake	Roadway Improvement	NHPP Non- Interstate	CE	\$	-	\$	-	\$	24,960.00	\$	(24,960.00)
1298621	INDOT	US-30	0.02 mi E of SR-53	Lake	Roadway Improvement	NHS Non-Interstate	RR	\$	-	\$	-	\$	9,000.00	\$	(9,000.00)
1383250	INDOT	US-12	1.56 mi E. of US 41 (Schrage Ave) to US 12 & US 20 Jct (Columbus Dr)	Lake	Roadway Improvement	NHPP Non- Interstate	CE	\$	-	\$	-	\$	281,522.24	\$	(281,522.24)
1383250	INDOT	US-12	1.56 mi E. of US 41 (Schrage Ave) to US 12 & US 20 Jct (Columbus Dr)	Lake	Roadway Improvement	NHS Non-Interstate	CE	\$	-	\$	-	\$	3,680.00	\$	(3,680.00)
1383250	INDOT	US-12	1.56 mi E. of US 41 (Schrage Ave) to US 12 & US 20 Jct (Columbus Dr)	Lake	Roadway Improvement	NHPP Non- Interstate	RR	\$	-	\$	-	\$	79,850.05	\$	(79,850.05)
1383250	INDOT	US-12	1.56 mi E. of US 41 (Schrage Ave) to US 12 & US 20 Jct (Columbus Dr)	Lake	Roadway Improvement	NHS Non-Interstate	CE	\$	-	\$	-	\$	14,000.00	\$	(14,000.00)
1383583	INDOT	SR-49	From SR 8 to US 30	Porter	Roadway Improvement	STBG State	PE	\$	450,000.00	\$	-	\$	3,610.42	\$	446,389.58
1383583	INDOT	SR-49	From SR 8 to US 30	Porter	Roadway Improvement	NHPP Non- Interstate	CN	\$	5,537,477.00	\$	-	\$	10,976.24	\$	5,526,500.76
1383583	INDOT	SR-49	From SR 8 to US 30	Porter	Roadway Improvement	NHS Non-Interstate	CE	\$	-	\$	-	\$	640.00	\$	(640.00)
1383583	INDOT	SR-49	From SR 8 to US 30	Porter	Roadway Improvement	NHS Non-Interstate	CE	\$	-	\$	-	\$	6,100.00	\$	(6,100.00)
1383583	INDOT	SR-49	From SR 8 to US 30	Porter	Roadway Improvement	STBG State	CN	\$	-	\$	-	\$	73,124.80	\$	(73,124.80)

1383695	INDOT	US-41	From US 231 to 1.52 mi N of US 231 (Standard Drive)	Lake	Roadway Improvement	STBG state	CE	\$	-	\$	-	\$	78,951.59	\$	(78,951.59)
1383711	INDOT	US-41	01.20 N US-30	Lake	Roadway Improvement	NHS Non-Interstate	CE	\$	-	\$	-	\$	5,900.00	\$	(5,900.00)
1383711	INDOT	US-41	01.20 N US-30	Lake	Roadway Improvement	NHPP Non- Interstate	CN	\$	2,875,000.00	\$	-	\$	54,305.23	\$	2,820,694.77
1383711	INDOT	US-41	01.20 N US-30	Lake	Roadway Improvement	NHS Non-Interstate	CE	\$	-	\$	-	\$	5,397.85	\$	(5,397.85)
1383711	INDOT	US-41	01.20 N US-30	Lake	Roadway Improvement	NHPP Non- Interstate	CN	\$	-	\$	-	\$	82,874.15	\$	(82,874.15)
1383711	INDOT	US-41	01.20 N US-30	Lake	Roadway Improvement	STBG state	PE	\$	-	\$	-	\$	1,074.78	\$	(1,074.78)
1383711	INDOT	US-41	01.20 N US-30	Lake	Roadway Improvement	HSIP (Sect 164) State	RR	\$	-	\$	-	\$	1,289,231.00	\$	(1,289,231.00)
1383719	INDOT	US-30	Box Culvert near CR 325 E - WB	Porter	Bridge	NHPP Non- Interstate	PE	\$	-	\$	-	\$	13,364.00	\$	(13,364.00)
1383719	INDOT	US-30	Box Culvert near CR 325 E - WB	Porter	Bridge	NHPP Non- Interstate	CE	\$	-	\$	-	\$	2,859.00	\$	(2,859.00)
1383719	INDOT	US-30	Box Culvert near CR 325 E - WB	Porter	Bridge	INTERSTATE MAINTENANCE	CE	\$	-	\$	-	\$	17,316.00	\$	(17,316.00)
1383719	INDOT	US-30	Box Culvert near CR 325 E - WB	Porter	Bridge	NHS Non-Interstate	CE	\$	-	\$	-	\$	71,700.00	\$	(71,700.00)
1383719	INDOT	US-30	Box Culvert near CR 325 E - WB	Porter	Bridge	NHPP Non- Interstate	CN	\$	117,000.00	\$	-	\$	90,447.95	\$	26,552.05
1383725	INDOT	US-6	From SR 51 to 0.51 mi E of SR 51 (Union St)	Lake	Roadway Improvement	NHPP Non- Interstate	CE	\$	-	\$	-	\$	570,244.23	\$	(570,244.23)
1383725	INDOT	US-6	From SR 51 to 0.51 mi E of SR 51 (Union St)	Lake	Roadway Improvement	NHPP Non- Interstate	CN	\$	-	\$	587,898.00	\$	-	\$	587,898.00
1400204	INDOT	US-12	0.51 mi. W of US 20 (Lift Bridge)	Lake	Bridge	NHPP Non- Interstate	CE	\$	-	\$	-	\$	30,364.85	\$	(30,364.85)
1400204	INDOT	US-12	0.51 mi. W of US 20 (Lift Bridge)	Lake	Bridge	STBG state	PE	\$	69,600.00	\$	-	\$	6,996.81	\$	62,603.19
1400204	INDOT	US-12	0.51 mi. W of US 20 (Lift Bridge)	Lake	Bridge	NHPP Non- Interstate	PE	\$	-	\$	-	\$	16,154.00	\$	(16,154.00)
1400349	INDOT	I-65	I-65 ATL from SR 2 to US 231	Lake	Roadway Improvement	NHS Non-Interstate	CE	\$	-	\$	-	\$	1,595.67	\$	(1,595.67)
1400600	INDOT	SR-912	0.83 mi W of US 12 (Marina Access RD)	Lake	Roadway Improvement	NHPP Non- Interstate	PE	\$	-	\$	-	\$	10,048.00	\$	(10,048.00)
1500091	INDOT	SR-55	Intersection of SR 55 at 57th Ave, 3.0 mi N of US 30	Lake	Intersection Safety	STBG state	CN	\$	-	\$	593,000.00	\$	-	\$	593,000.00
1500091	INDOT	SR-55	Intersection of SR 55 at 57th Ave, 3.0 mi N of US 30	Lake	Intersection Safety	STBG state	CE	\$	-	\$	64,000.00	\$	-	\$	64,000.00
1500415	INDOT	I-94	0.4 mi E of US 421 to 0.45 mi W of US 20/35 (NS RR Bridge)	LaPorte	Bridge	STBG State	PE	\$	-	\$	-	\$	314,863.20	\$	(314,863.20)
1500415	INDOT	I-94	0.4 mi E of US 421 to 0.45 mi W of US 20/35 (NS RR Bridge)	LaPorte	Bridge	Bridge State	CE	\$	-	\$	-	\$	4,535.00	\$	(4,535.00)
1592847	INDOT	SR-49	From US 30 to the Toll Road	Porter	Roadway Improvement	NHPP Non- Interstate	CE	\$	-	\$	-	\$	21,760.00	\$	(21,760.00)
1592847	INDOT	SR-49	From US 30 to the Toll Road	Porter	Roadway Improvement	Bridge State	CE	\$	-	\$	-	\$	4,720.00	\$	(4,720.00)
1592847	INDOT	SR-49	From US 30 to the Toll Road	Porter	Roadway Improvement	NHPP Non- Interstate	CN	\$	-	\$	-	\$	26,405.49	\$	(26,405.49)
1592854	INDOT	US-41	From I-80/94 to 0.77mi S of I-90 (Huehn St)	Lake	Roadway Improvement	STBG State	CE	\$	-	\$	-	\$	15,193.64	\$	(15,193.64)

1593213	INDOT	I-65	73rd over I-65, 0.94 mi N of US 30	Lake	Bridge	STBG State	CE	\$ -	\$ 117,750.00	\$ 28,485.23	\$ 89,264.77
1593213	INDOT	I-65	73rd over I-65, 0.94 mi N of US 30	Lake	Bridge	STBG State	CN	\$ -	\$ 886,906.00	\$ -	\$ 886,906.00
1593246	INDOT	I-94	0.94 mi E of SR 51	Lake	Bridge	NHPP Interstate	PE	\$ 30,000.00	\$ -	\$ 27,138.32	\$ 2,861.68
1593247	INDOT	I-94	2.66 mi E of US 421	LaPorte	Bridge	NHS Interstate	CE	\$ -	\$ -	\$ 5,440.00	\$ (5,440.00)
1593265	INDOT	US-421	From SR 2 (N Jct) to 0.3 mi S of I 94 (CR 300 N)	LaPorte	Roadway Improvement	STBG state	PE	\$ 156,750.00	\$ -	\$ 13,103.70	\$ 143,646.30
1593265	INDOT	US-421	From SR 2 (N Jct) to 0.3 mi S of I 94 (CR 300 N)	LaPorte	Roadway Improvement	NHPP Non- Interstate	CE	\$ -	\$ -	\$ 55,067.38	\$ (55,067.38)
1593265	INDOT	US-421	From SR 2 (N Jct) to 0.3 mi S of I 94 (CR 300 N)	LaPorte	Roadway Improvement	HSIP (Sect 164) State	ROW	\$ -	\$ -	\$ 800,200.00	\$ (800,200.00)
1593265	INDOT	US-421	From SR 2 (N Jct) to 0.3 mi S of I 94 (CR 300 N)	LaPorte	Roadway Improvement	NHPP Non- Interstate	CE	\$ -	\$ -	\$ 29,481.78	\$ (29,481.78)
1593265	INDOT	US-421	From SR 2 (N Jct) to 0.3 mi S of I 94 (CR 300 N)	LaPorte	Roadway Improvement	NHPP Non- Interstate	CE	\$ -	\$ -	\$ 7,697.08	\$ (7,697.08)
1593278	INDOT	SR-49	Over Cook Ditch, 4.01mi S of SR 8	Porter	Bridge	STBG state	PE	\$ 30,000.00	\$ -	\$ 8,534.53	\$ 21,465.47
1593278	INDOT	SR-49	Over Cook Ditch, 4.01mi S of SR 8	Porter	Bridge	INTERSTATE MAINTENANCE	PE	\$ -	\$ -	\$ 316,105.43	\$ (316,105.43)
1600012	INDOT	I-65	2.96 mi S of SR 2	Lake	Bridge	STBG state	PE	\$ 20,626.00	\$ -	\$ 9,019.20	\$ 11,606.80
1600029	INDOT	US-12	From 1.07 mi W of SR 249 (Burns Harbor Ditch) to 1.32 mi E of SR 149 (Oak Hill Rd)	Porter	Roadway Improvement	NHS Non-Interstate	CE	\$ -	\$ -	\$ 11,000.00	\$ (11,000.00)
1600029	INDOT	US-12	From 1.07 mi W of SR 249 (Burns Harbor Ditch) to 1.32 mi E of SR 149 (Oak Hill Rd)	Porter	Roadway Improvement	STBG State	CE	\$ -	\$ -	\$ 25,357.53	\$ (25,357.53)
1600340	INDOT	US-20	From 0.24 mi W of SR 149 to 0.11mi E of I-94 (Babcock Rd)	Porter	Roadway Improvement	STBG State	CE	\$ -	\$ -	\$ 9,029.67	\$ (9,029.67)
1600340	INDOT	US-20	From 0.24 mi W of SR 149 to 0.11mi E of I-94 (Babcock Rd)	Porter	Roadway Improvement	NHPP Non- Interstate	PE	\$ 113,000.00	\$ -	\$ 83,888.07	\$ 29,111.93
1600340	INDOT	US-20	From 0.24 mi W of SR 149 to 0.11mi E of I-94 (Babcock Rd)	Porter	Roadway Improvement	NHPP Non- Interstate	CE	\$ -	\$ -	\$ 8,400.00	\$ (8,400.00)
1600344	INDOT	US-35	From SR 2 (in LaPorte) to 0.5mi N of SR 2	LaPorte	Bridge	STBG state	CN	\$ 604,000.00	\$ -	\$ 6,488.44	\$ 597,511.56
1600344	INDOT	US-35	From SR 2 (in LaPorte) to 0.5mi N of SR 2	LaPorte	Bridge	NHS Non-Interstate	CE	\$ -	\$ -	\$ 10,700.00	\$ (10,700.00)
1600346	INDOT	US-421	From 0.52 mi N of I-94 (Gruenke Rd) to US 20	LaPorte	Roadway Improvement	NHPP Non- Interstate	CE	\$ -	\$ -	\$ 21,659.00	\$ (21,659.00)
1600346	INDOT	US-421	From 0.52 mi N of I-94 (Gruenke Rd) to US 20	LaPorte	Roadway Improvement	NHPP Non- Interstate	CE	\$ -	\$ -	\$ 34,057.43	\$ (34,057.43)
1600346	INDOT	US-421	From 0.52 mi N of I-94 (Gruenke Rd) to US 20	LaPorte	Roadway Improvement	NHPP Non- Interstate	CE	\$ -	\$ -	\$ 463,325.72	\$ (463,325.72)
1600346	INDOT	US-421	From 0.52 mi N of I-94 (Gruenke Rd) to US 20	LaPorte	Roadway Improvement	NHPP Non- Interstate	CE	\$ -	\$ -	\$ 39,191.63	\$ (39,191.63)
1600351	INDOT	US-30	Over Deep River, 1.96 mi E of SR 51	Lake	Bridge	STBG State	CN	\$ 850,000.00	\$ -	\$ 115,083.25	\$ 734,916.75
1600373	INDOT	US-41	From SR 10 to SR 2 (N Jct)	Lake	Roadway Improvement	NHS Non-Interstate	CE	\$ -	\$ -	\$ 4,900.00	\$ (4,900.00)
1600406	INDOT	SR-912	From 0.1mi N of Highway Ave to Ridge Road	Lake	Roadway Improvement	STBG State	CN	\$ 218,175.00	\$ -	\$ 11,394.61	\$ 206,780.39
1600406	INDOT	SR-912	From 0.1mi N of Highway Ave to Ridge Road	Lake	Roadway Improvement	NHPP Non- Interstate	CE	\$ -	\$ -	\$ 23,200.00	\$ (23,200.00)

1600406	INDOT	SR-912	From 0.1mi N of Highway Ave to Ridge Road	Lake	Roadway Improvement	NHPP Non- Interstate	CE	\$	-	\$	-	\$	3,529.52	\$	(3,529.52)
1600406	INDOT	SR-912	From 0.1mi N of Highway Ave to Ridge Road	Lake	Roadway Improvement	NHS Non-Interstate	CE	\$	-	\$	-	\$	398.98	\$	(398.98)
1600448	INDOT	Various	Tryon Road at CSX DOT #232070F and Royal Rd DOT# 232071M in Michigan City	LaPorte	Intersection Safety	NHPP Non- Interstate	CN	\$	1,249,231.00	\$	-	\$	132,201.66	\$	1,117,029.34
1600451	INDOT	Various	Roeske Ave at CSX DOT #232074H in Michigan City	LaPorte	Intersection Safety	NHPP Non- Interstate	PE	\$	20,000.00	\$	-	\$	55,253.67	\$	(35,253.67)
1600455	INDOT	Various	Calumet St at NS RR DOT #522625P in Chesterton	Porter	Intersection Safety	NHS- NATL HIGHWAY SYS	CE	\$	-	\$	-	\$	3,294.89	\$	(3,294.89)
1600499	INDOT	US-30	From 2.65 mi W of W Jct of SR 2 (CR 250 W) to 0.6 mi E of SR 49 (Industrial Dr)	Porter	Roadway Improvement	NHPP Non- Interstate	PE	\$	-	\$	315,000.00	\$	977.49	\$	314,022.51
1600499	INDOT	US-30	From 2.65 mi W of W Jct of SR 2 (CR 250 W) to 0.6 mi E of SR 49 (Industrial Dr)	Porter	Roadway Improvement	NHPP Non- Interstate	CN	\$	-	\$	5,160,618.00	\$	-	\$	5,160,618.00
1600499	INDOT	US-30	From 2.65 mi W of W Jct of SR 2 (CR 250 W) to 0.6 mi E of SR 49 (Industrial Dr)	Porter	Roadway Improvement	NHPP Non- Interstate	CE	\$	-	\$	315,000.00	\$	-	\$	315,000.00
1601089	INDOT	SR-39	From US 20 to Michigan State Line	LaPorte	Roadway Improvement	Redistribution of Certain Authorized Funds - FAST	PE	\$	-	\$	-	\$	1,705.28	\$	(1,705.28)
1601711	INDOT	US-20	At SR 2	LaPorte	Intersection Safety	NHPP Non- Interstate	CE	\$	-	\$	-	\$	37,600.00	\$	(37,600.00)
1601711	INDOT	US-20	At SR 2	LaPorte	Intersection Safety	NHPP Non- Interstate	CE	\$	-	\$	-	\$	2,560.00	\$	(2,560.00)
1601711	INDOT	US-20	At SR 2	LaPorte	Intersection Safety	NHS Non-Interstate	CE	\$	-	\$	-	\$	5,200.00	\$	(5,200.00)
1601896	INDOT	US-20	US 421 to US 35/SR212 in Michigan City	LaPorte	Roadway Improvement	NHPP Non- Interstate	PE	\$	-	\$	-	\$	16,371.20	\$	(16,371.20)
1601896	INDOT	US-20	US 421 to US 35/SR212 in Michigan City	LaPorte	Roadway Improvement	INTERSTATE MAINTENANCE	CN	\$	-	\$	-	\$	801,012.82	\$	(801,012.82)
1602106	INDOT	SR-2	From SR 39 to Burson Ave	LaPorte	Roadway Improvement	NHPP Non- Interstate	CN	\$	-	\$	2,227,563.00	\$	-	\$	2,227,563.00
1700087	INDOT	US-41	NB over Brown Ditch, 3.54mi S of SR 2	Lake	Bridge	Sect 130 RR	RR	\$	-	\$	-	\$	496,418.00	\$	(496,418.00)
1700094	INDOT	US-41	NB over Singleton Ditch, 3.23mi S of SR 2	Lake	Bridge	STBG State	CN	\$	-	\$	-	\$	8,508.08	\$	(8,508.08)
1700094	INDOT	US-41	NB over Singleton Ditch, 3.23mi S of SR 2	Lake	Bridge	HSIP State	CE	\$	-	\$	-	\$	35,529.49	\$	(35,529.49)
1700296	INDOT	I-94	EBL over US 20, Willow Creek & CSX RR, 0.90mi E of I-90	Porter	Bridge	NHPP Interstate	CE	\$	-	\$	-	\$	1,100.00	\$	(1,100.00)
1700296	INDOT	I-94	EBL over US 20, Willow Creek & CSX RR, 0.90mi E of I-90	Porter	Bridge	NHPP Interstate	CN	\$	-	\$	1,488,581.00	\$	-	\$	1,488,581.00
1700298	INDOT	I-94	EBL over Amtrak, 0.54 mi W of SR 49	Porter	Bridge	NHPP Interstate	CE	\$	-	\$	-	\$	16,137.63	\$	(16,137.63)
1700298	INDOT	I-94	EBL over Amtrak, 0.54 mi W of SR 49	Porter	Bridge	NHPP Interstate	CN	\$	-	\$	880,982.00	\$	-	\$	880,982.00
1700299	INDOT	I-94	WBL over Amtrak, 0.54mi W of SR 49	Porter	Bridge	NHPP Interstate	CE	\$	-	\$	-	\$	11,818.42	\$	(11,818.42)
1700299	INDOT	I-94	WBL over Amtrak, 0.54mi W of SR 49	Porter	Bridge	NHPP Interstate	CN	\$	-	\$	880,982.00	\$	-	\$	880,982.00
1700300	INDOT	I-94	EBL over NICTD, 1.74mi E of US 20	LaPorte	Bridge	NHPP Interstate	CN	\$	-	\$	401,786.00	\$	61,920.02	\$	339,865.98
1700301	INDOT	I-94	WBL over NICTD, 1.74 mi E of US 20	LaPorte	Bridge	NHPP Interstate	CE	\$	-	\$	-	\$	20,000.00	\$	(20,000.00)
1700301	INDOT	I-94	WBL over NICTD, 1.74 mi E of US 20	LaPorte	Bridge	NHPP Interstate	CN	\$	-	\$	401,786.00	\$	-	\$	401,786.00

1700311	INDOT	I-65	NB at US 30 EB/WB, CD, Ramps, 5.38mi N of US 231	Lake	Roadway Improvement	STBG state	PE	\$	-	\$	-	\$	471.21	\$	(471.21)
1700311	INDOT	I-65	NB at US 30 EB/WB, CD, Ramps, 5.38mi N of US 231	Lake	Roadway Improvement	STBG state	CN	\$	-	\$	508,186.00	\$	-	\$	508,186.00
1700312	INDOT	I-65	SB at US 30 EB/WB, 2 CD, Ramps, 5.38mi N of US 231	Lake	Roadway Improvement	STBG State	CN	\$	-	\$	475,022.00	\$	232,636.15	\$	242,385.85
1700323	INDOT	I-65	I-80 WB to I-65 SB Ramp	Lake	Roadway Improvement	NHPP Interstate	CE	\$	-	\$	-	\$	95,890.85	\$	(95,890.85)
1700323	INDOT	I-65	I-80 WB to I-65 SB Ramp	Lake	Roadway Improvement	NHPP Interstate	CN	\$	-	\$	454,576.00	\$	-	\$	454,576.00
1700329	INDOT	I-80	Coifax Ave over I-80, 1.0 mi E of SR 912	Lake	Bridge	NHPP Interstate	RR	\$	-	\$	335,296.00	\$	672,978.19	\$	(337,682.19)
1700360	INDOT	I-65	Over GTW RR< 1.85mi N of US 30	Lake	Bridge	NHPP Interstate	CE	\$	-	\$	-	\$	6,055.95	\$	(6,055.95)
1700360	INDOT	I-65	Over GTW RR< 1.85mi N of US 30	Lake	Bridge	NHPP Interstate	CN	\$	-	\$	843,137.00	\$	-	\$	843,137.00
1700362	INDOT	I-65	NB over Turkey Creek, 2.70 mi N of US 30	Lake	Bridge	NHPP Interstate	PE	\$	-	\$	-	\$	19,035.00	\$	(19,035.00)
1700362	INDOT	I-65	NB over Turkey Creek, 2.70 mi N of US 30	Lake	Bridge	NHPP Interstate	CN	\$	-	\$	864,268.00	\$	-	\$	864,268.00
1700363	INDOT	I-65	SB over Turkey Creek, 2.70 mi N of US 30	Lake	Bridge	NHPP Interstate	PE	\$	-	\$	-	\$	2,292.41	\$	(2,292.41)
1700363	INDOT	I-65	SB over Turkey Creek, 2.70 mi N of US 30	Lake	Bridge	NHPP Interstate	CN	\$	-	\$	626,971.00	\$	-	\$	626,971.00
1700366	INDOT	I-65	SB Ramp over Turkey Creek, 2.70 mi N of US 30	Lake	Bridge	NHPP Interstate	CN	\$	-	\$	369,428.00	\$	643,832.16	\$	(274,404.16)
1700383	INDOT	US-20	US 12 to SR 152	Lake	Roadway Improvement	STBG state	PE	\$	-	\$	-	\$	642.47	\$	(642.47)
1700383	INDOT	US-20	US 12 to SR 152	Lake	Roadway Improvement	STBG state	CN	\$	-	\$	738,101.00	\$	-	\$	738,101.00
1700406	INDOT	I-80	I-80/I-94 Westbound Through the I-65 System Interchange	Lake	Roadway Improvement	NHPP Interstate	CN	\$	-	\$	-	\$	9,230.27	\$	(9,230.27)
1701054	INDOT	US-20	Over Kennedy Ave, IHB RR	Lake	Bridge	NHPP Non- Interstate	PE	\$	-	\$	-	\$	16,101.51	\$	(16,101.51)
1701057	INDOT	SR-912	Over CSX RR, Amoco Service Rd, 0.45mi W of US 12/20	Lake	Bridge	NHS Non-Interstate	CE	\$	-	\$	-	\$	6,480.00	\$	(6,480.00)
1701078	INDOT	SR-912	Over Abandoned Roadways, 0.36 mi E of US 20	Lake	Bridge	NHPP Non- Interstate	CN	\$	-	\$	-	\$	18,116.23	\$	(18,116.23)
1701078	INDOT	SR-912	Over Abandoned Roadways, 0.36 mi E of US 20	Lake	Bridge	NHPP Non- Interstate	CN	\$	-	\$	-	\$	40,000.00	\$	(40,000.00)
1701078	INDOT	SR-912	Over Abandoned Roadways, 0.36 mi E of US 20	Lake	Bridge	NHPP Non- Interstate	CN	\$	-	\$	-	\$	114,489.95	\$	(114,489.95)
1701081	INDOT	SR-2	Over John Bruce Ditch, 0.74 mi E of US 41	Lake	Bridge	HSIP State	PE	\$	-	\$	-	\$	2,361.71	\$	(2,361.71)
1701081	INDOT	SR-2	Over John Bruce Ditch, 0.74 mi E of US 41	Lake	Bridge	STBG state	CE	\$	-	\$	-	\$	7,141.34	\$	(7,141.34)
1701085	INDOT	US-6	Over Deep River, 0.71 mi E of SR 51 E/I-80/94	Lake	Bridge	STBG state	PE	\$	-	\$	-	\$	14,049.66	\$	(14,049.66)
1701086	INDOT	US-6	Over deep River, 0.71 mi E of SR 51 E/I-80/94	Lake	Bridge	NHPP Non- Interstate	PE	\$	-	\$	-	\$	13,760.78	\$	(13,760.78)
1701097	INDOT	US-35	At.-N&S RR, Washington, 2STS, 0.19 mi N of SR 2	LaPorte	Bridge	HSIP State	CE	\$	-	\$	-	\$	34,740.00	\$	(34,740.00)
1701097	INDOT	US-35	At.-N&S RR, Washington, 2STS, 0.19 mi N of SR 2	LaPorte	Bridge	NHPP Non- Interstate	PE	\$	-	\$	-	\$	50,288.00	\$	(50,288.00)

1701104	INDOT	I-65	At.-I-80 EB/WB, I-80 CD, 07.00mi N of US 30	Lake	Bridge	NHPP Interstate	CN	\$	-	\$	-	\$	164,449.20	\$	(164,449.20)
1701107	INDOT	I-65	SB RAMP WSDIR@-I-80, EB-CD, SEC. & SWA, 06.91mi N of US 30	Lake	Roadway Improvement	NHPP Interstate	PE	\$	-	\$	-	\$	1,462.74	\$	(1,462.74)
1701112	INDOT	I-80	Harrison Street at.-I-80 EB/WB, 00.48 mi W of SR 53	Lake	Bridge	STBG State	CE	\$	-	\$	-	\$	6,600.00	\$	(6,600.00)
1701113	INDOT	US-20	At Grand Calumet River, 01.03 mi E of SR 312	Lake	Bridge	NHS Non-Interstate	CN	\$	-	\$	-	\$	714,162.58	\$	(714,162.58)
1701114	INDOT	SR-312	At.-Indiana Harbor Canal, 00.50 mi E of US 20	Lake	Bridge	NHS Non-Interstate	RR	\$	-	\$	-	\$	2,932.40	\$	(2,932.40)
1701115	INDOT	I-94	EB at Beam Street, 1.56 E of US 20	Porter	Bridge	NHPP Interstate	CE	\$	-	\$	-	\$	59,184.71	\$	(59,184.71)
1701116	INDOT	I-94	WB at Beam Street, 1.56 mi E of US 20	Porter	Bridge	NHPP Interstate	CE	\$	-	\$	-	\$	25,613.53	\$	(25,613.53)
1701125	INDOT	SR-49	At US 20, 1.02 mi N of I-94	Porter	Bridge	STBG state	PE	\$	-	\$	-	\$	15,741.77	\$	(15,741.77)
1701134	INDOT	I-65	SB RAMP@-RAMP I-80/I-94 W TO I-65 S, 6.39mi N of US 30	Lake	Roadway Improvement	HSIP (Sect 164) State	CE	\$	-	\$	-	\$	2,578.98	\$	(2,578.98)
1701149	INDOT	SR-130	At Salt Creek, 1.00 mi W of SR 149	Porter	Bridge	STBG State	PE	\$	5,300.00	\$	-	\$	1,445.99	\$	3,854.01
1701149	INDOT	SR-130	At Salt Creek, 1.00 mi W of SR 149	Porter	Bridge	NHPP Non- Interstate	CN	\$	-	\$	-	\$	151,963.60	\$	(151,963.60)
1701155	INDOT	I-65	NB over 49th Ave, 4.06 mi N of US 30	Lake	Bridge	STBG State	CN	\$	-	\$	-	\$	63,306.85	\$	(63,306.85)
1701156	INDOT	I-65	SB over 49th Ave, 4.06 mi N of US 30	Lake	Bridge	NHPP Interstate	PE	\$	-	\$	-	\$	1,578.79	\$	(1,578.79)
1701158	INDOT	I-65	SB over 39th Ave, 5.33 mi N of US 30	Lake	Bridge	NHS Interstate	CE	\$	-	\$	-	\$	17,648.50	\$	(17,648.50)
1701331	INDOT	US-20	0.80 mi E of SR 149	Porter	Bridge	NHPP Non- Interstate	RR	\$	-	\$	-	\$	39,233.51	\$	(39,233.51)
1701334	INDOT	US-30	4.73 mi E of SR 51	Porter	Bridge	HSIP (Sect 164) State	CN	\$	-	\$	-	\$	153,818.64	\$	(153,818.64)
1701335	INDOT	US-30	4.74 mi W of SR 2	Porter	Bridge	NHPP Non- Interstate	PE	\$	-	\$	-	\$	23,404.00	\$	(23,404.00)
1701417	INDOT	SR-2	Over Sager Run, 0.07 mi W of US 30	Porter	Bridge	NHPP Non- Interstate	CE	\$	-	\$	-	\$	35,411.49	\$	(35,411.49)
1701422	INDOT	US-41	1.20 mi N of Jct of US 231	Lake	Bridge	NHPP Non- Interstate	CN	\$	-	\$	-	\$	16,990.38	\$	(16,990.38)
1701442	INDOT	US-20	2.74mi W of SR 149	Porter	Bridge	STBG State	PE	\$	-	\$	-	\$	1,696.38	\$	(1,696.38)
1701444	INDOT	US-231	1.50 mi W of SR 55	Lake	Bridge	STBG State	CN	\$	-	\$	-	\$	26,084.86	\$	(26,084.86)
1701448	INDOT	SR-149	1.31 mi N of Jct SR 130	Porter	Bridge	NHPP Non- Interstate	CE	\$	-	\$	-	\$	36,801.16	\$	(36,801.16)
1701454	INDOT	SR-51	3.30 mi N of US 30	Lake	Bridge	NHPP Non- Interstate	CN	\$	-	\$	-	\$	3,815.32	\$	(3,815.32)
1701472	INDOT	SR-312	0.01 mi W of SR 912	Lake	Bridge	STBG State	CN	\$	-	\$	-	\$	4,921.38	\$	(4,921.38)
1701514	INDOT	I-65	0.56 mi S of SR 10 to 2.10 mi S of SR 2	Lake	Roadway Improvement	NHPP Interstate	CN	\$	-	\$	-	\$	2,148,103.69	\$	(2,148,103.69)
1701514	INDOT	I-65	0.56 mi S of SR 10 to 2.10 mi S of SR 2	Lake	Roadway Improvement	NHS Interstate	PE	\$	-	\$	-	\$	1,848.04	\$	(1,848.04)
1701516	INDOT	US-6	0.36 mi E of SR 51 (Union St) to 2.44 mi W of SR 149 (Scottsdale Rd)	Porter	Roadway Improvement	NHPP Non- Interstate	CE	\$	-	\$	-	\$	24,489.38	\$	(24,489.38)

1701516	INDOT	US-6	0.36 mi E of SR 51 (Union St) to 2.44 mi W of SR 149 (Scottsdale Rd)	Porter	Roadway Improvement	NHPP Non- Interstate	PE	\$	-	\$	-	\$	16,016.00	\$	(16,016.00)
1701516	INDOT	US-6	0.36 mi E of SR 51 (Union St) to 2.44 mi W of SR 149 (Scottsdale Rd)	Porter	Roadway Improvement	NHPP Non- Interstate	CE	\$	-	\$	-	\$	19,402.66	\$	(19,402.66)
1701520	INDOT	SR-55	US 30 to 5.35mi N of US 30 (Ridge Rd)	Lake	Roadway Improvement	STBG state	PE	\$	-	\$	-	\$	8,533.09	\$	(8,533.09)
1701521	INDOT	SR-520	US 20 to US 12	Porter	Roadway Improvement	NHPP Non- Interstate	PE	\$	-	\$	-	\$	1,311.27	\$	(1,311.27)
1701522	INDOT	SR-39	From US 35 (N JCT) to US 20	LaPorte	Roadway Improvement	NHPP Non- Interstate	CE	\$	-	\$	-	\$	8,449.76	\$	(8,449.76)
1701523	INDOT	SR-2	US 41 to 0.08mi W of I-65 (Mississippi St)	Lake	Roadway Improvement	HSIP (Sect 164) State	ROW	\$	-	\$	-	\$	48,400.00	\$	(48,400.00)
1701525	INDOT	US-6	From SR 39 to US 35 (E JCT)	LaPorte	Roadway Improvement	NHPP Non- Interstate	CN	\$	-	\$	-	\$	475,743.02	\$	(475,743.02)
1701527	INDOT	US-35	From US 6 (W JCT) to Boyd Blvd	LaPorte	Roadway Improvement	NHPP Non- Interstate	CN	\$	-	\$	-	\$	5,717.13	\$	(5,717.13)
1702708	INDOT	US-41	0.27mi N of US 30 (Sauzer Pl) to CN RR Bridge, 1.28 mi N of US 30	Lake	Roadway Improvement	Bridge State	PE	\$	41,000.00	\$	-	\$	149,601.21	\$	(108,601.21)
1702743	INDOT	I-65	Just S of the I-65/US 231 interchange north to the I-65/US 30 interchange.	Lake	Roadway Improvement	STBG state	PE	\$	300,000.00	\$	-	\$	12,198.84	\$	287,801.16
1801093	INDOT	SR-8	Over Pitner Ditch, 2.24mi E of US 421	LaPorte	Bridge	NHPP Non- Interstate	CN	\$	-	\$	34,293.00	\$	49,954.45	\$	(15,661.45)
1801094	INDOT	SR-53	Over Beaver Dam Ditch, 1.93mi N of US 231	Lake	Bridge	STBG State	CN	\$	-	\$	52,000.00	\$	-	\$	52,000.00
1801096	INDOT	SR-8	Over Sandy Hook Ditch, 2.73mi W of SR 49	Porter	Bridge	NHPP Non- Interstate	CN	\$	-	\$	110,000.00	\$	7,052.22	\$	102,947.78
1801096	INDOT	SR-8	Over Sandy Hook Ditch, 2.73mi W of SR 49	Porter	Bridge	NHPP Non- Interstate	CE	\$	-	\$	20,000.00	\$	-	\$	20,000.00
1801836	INDOT	US-12	From 0.07mi N of Lake George Canal to 0.09mi S of Lake George Canal	Lake	Roadway Improvement	STBG State	CN	\$	-	\$	-	\$	9,589.14	\$	(9,589.14)
1801836	INDOT	US-12	From 0.07mi N of Lake George Canal to 0.09mi S of Lake George Canal	Lake	Roadway Improvement	NHPP Non- Interstate	CE	\$	-	\$	-	\$	127,921.89	\$	(127,921.89)
8351540	INDOT	SR-130	At Lake/Porter County Line Rd	Porter	Intersection Safety	NHPP Non- Interstate	PE	\$	-	\$	-	\$	1,367.75	\$	(1,367.75)
8351540	INDOT	SR-130	At Lake/Porter County Line Rd	Porter	Intersection Safety	INTERSTATE MAINTENANCE STEA03	CE	\$	-	\$	-	\$	4,240.28	\$	(4,240.28)
8351540	INDOT	SR-130	At Lake/Porter County Line Rd	Porter	Intersection Safety	NHS Non-Interstate	CE	\$	-	\$	-	\$	3,721.60	\$	(3,721.60)
8351540	INDOT	SR-130	At Lake/Porter County Line Rd	Porter	Intersection Safety	STBG state	PE	\$	-	\$	-	\$	1,262.11	\$	(1,262.11)

Transit											
Des	Sponsor	Route	Des Location	County	Project Type	Fund Method Description	Phase	In Prior TIP	In Current TIP	Total Federal Funds	Variance
IN-2020-014-01-00	EC Transit		Bus Support Equipment & Facilities/Rehab Building	Lake	Transit	FTA 5307 CARES Act		\$ -	\$ -	\$ 10,000	\$ (10,000.00)
IN-2020-014-01-00	EC Transit		Bus Support Equipment & Facilities/Support Vehicles	Lake	Transit	FTA 5307 CARES Act		\$ -	\$ -	\$ 110,000	\$ (110,000.00)
IN-2020-014-01-00	EC Transit		Bus Support Equipment & Facilities/ Support Equipment	Lake	Transit	FTA 5307 CARES Act		\$ -	\$ -	\$ 99,525	\$ (99,525.00)
IN-2020-014-01-00	EC Transit		Operating Assistance	Lake	Transit	FTA 5307 CARES Act		\$ -	\$ -	\$ 295,000	\$ (295,000.00)
IN-2020-014-01-00	EC Transit		Operating Assistance/Emergency Relief	Lake	Transit	FTA 5307 CARES Act		\$ -	\$ -	\$ 370,000	\$ (370,000.00)
IN-2020-014-01-00	EC Transit		Preventative Maintenance	Lake	Transit	FTA 5307 CARES Act		\$ -	\$ -	\$ 270,000	\$ (270,000.00)
IN-2020-014-01-00	NICTD		Operating Assistance/Emergency Relief	Various	Transit	FTA 5307 CARES Act		\$ -	\$ -	\$ 71,322,412	\$ (71,322,412.00)
IN-2020-014-01-00	NICTD		Bus Support Equipment & Facilities/ Support Equipment	Various	Transit	FTA 5307 CARES Act		\$ -	\$ -	\$ 2,000,000	\$ (2,000,000.00)
IN-2020-014-01-00	NIRPC		Bus Support Equipment & Facilities/Rehab Building	Various	Transit	FTA 5307 CARES Act		\$ -	\$ -	\$ 80,000	\$ (80,000.00)
IN-2020-014-01-00	NIRPC		Bus Support Equipment & Facilities/ Support Equipment	Various	Transit	FTA 5307 CARES Act		\$ -	\$ -	\$ 252,000	\$ (252,000.00)
IN-2020-014-01-00	NIRPC		Metropolitan Planning/Program Support	Various	Transit	FTA 5307 CARES Act		\$ -	\$ -	\$ 668,000	\$ (668,000.00)
IN-2020-014-01-00	North Township		Bus Support Equipment & Facilities/ Support Equipment	Lake	Transit	FTA 5307 CARES Act		\$ -	\$ -	\$ 50,000	\$ (50,000.00)
IN-2020-014-01-00	North Township		Operating Assistance/Emergency Relief	Lake	Transit	FTA 5307 CARES Act		\$ -	\$ -	\$ 212,881	\$ (212,881.00)
IN-2020-014-01-00	North Township		Preventative Maintenance	Lake	Transit	FTA 5307 CARES Act		\$ -	\$ -	\$ 35,000	\$ (35,000.00)
IN-2020-014-01-00	Opportunity Enterprise		Vehicle Replacements	Porter	Transit	FTA 5307 CARES Act		\$ -	\$ -	\$ 202,008	\$ (202,008.00)
IN-2020-014-01-00	Opportunity Enterprise		Bus Support Equipment & Facilities/Rehab Building	Porter	Transit	FTA 5307 CARES Act		\$ -	\$ -	\$ 40,000	\$ (40,000.00)
IN-2020-014-01-00	Opportunity Enterprise		Bus Support Equipment & Facilities/ Support Equipment	Porter	Transit	FTA 5307 CARES Act		\$ -	\$ -	\$ 23,500	\$ (23,500.00)
IN-2020-014-01-00	Opportunity Enterprise		Operating Assistance/Emergency Relief	Porter	Transit	FTA 5307 CARES Act		\$ -	\$ -	\$ 404,727	\$ (404,727.00)
IN-2020-014-01-00	PCACS		Bus Support Equipment & Facilities/ Support Equipment	Porter	Transit	FTA 5307 CARES Act		\$ -	\$ -	\$ 50,000	\$ (50,000.00)
IN-2020-014-01-00	PCACS		Operating Assistance/Emergency Relief	Porter	Transit	FTA 5307 CARES Act		\$ -	\$ -	\$ 266,499	\$ (266,499.00)
IN-2020-014-01-00	LCCS		Bus Support Equipment & Facilities/ Support Equipment	Lake	Transit	FTA 5307 CARES Act		\$ -	\$ -	\$ 15,000	\$ (15,000.00)
IN-2020-014-01-00	LCCS		Operating Assistance/Emergency Relief	Lake	Transit	FTA 5307 CARES Act		\$ -	\$ -	\$ 502,145	\$ (502,145.00)
IN-2020-014-01-00	LCCS		Preventative Maintenance	Lake	Transit	FTA 5307 CARES Act		\$ -	\$ -	\$ 60,000	\$ (60,000.00)
1901792.OP.OA.09.01	Transporte		Operating Assistance	LaPorte	Transit	FTA 5307 Michigan City UZA		\$ -	\$ 532,600	\$ 259,890	\$ 272,710.00
IN-2020-014-01-00	Transporte		Vehicle Replacements	LaPorte	Transit	FTA 5307 CARES Act		\$ -	\$ -	\$ 143,200	\$ (143,200.00)

IN-2020-014-01-00	Transporte		Bus Support Equipment & Facilities/ Support Equipment	LaPorte	Transit	FTA 5307 CARES Act		\$ -	\$ -	\$ 181,899	\$ (181,899.00)
IN-2020-014-01-00	Transporte		Operating Assistance/Emergency Relief	LaPorte	Transit	FTA 5307 CARES Act		\$ -	\$ -	\$ 404,820	\$ (404,820.00)
1601184	Valpo Transit		Transit Expansion	Porter	Transit	CMAQ Chicago UZA		\$ -	\$ 408,000	\$ 332,000	\$ 76,000.00
1601185	Valpo Transit		Transit Expansion	Porter	Transit	CMAQ Chicago UZA		\$ -	\$ 337,000	\$ 269,600	\$ 67,400.00
IN-2020-014-01-00	Valpo Transit		Bus Support Equipment & Facilities/Rehab Building	Porter	Transit	FTA 5307 CARES Act		\$ -	\$ -	\$ 100,000	\$ (100,000.00)
IN-2020-014-01-00	Valpo Transit		Bus Support Equipment & Facilities/ Support Equipment	Porter	Transit	FTA 5307 CARES Act		\$ -	\$ -	\$ 30,000	\$ (30,000.00)
IN-2020-014-01-00	Valpo Transit		Cost of Contracting	Porter	Transit	FTA 5307 CARES Act		\$ -	\$ -	\$ 1,368,521	\$ (1,368,521.00)
IN-2020-014-01-00	Valpo Transit		Operating Assistance/Emergency Relief	Porter	Transit	FTA 5307 CARES Act		\$ -	\$ -	\$ 124,729	\$ (124,729.00)