


Local TIP

Type of Funding

 Locally Funded

Projects FY 26 - 30

 Road Projects


 Trail/Sidewalk Projects

 Bridge Project


 Intersection Project

Other Map Features

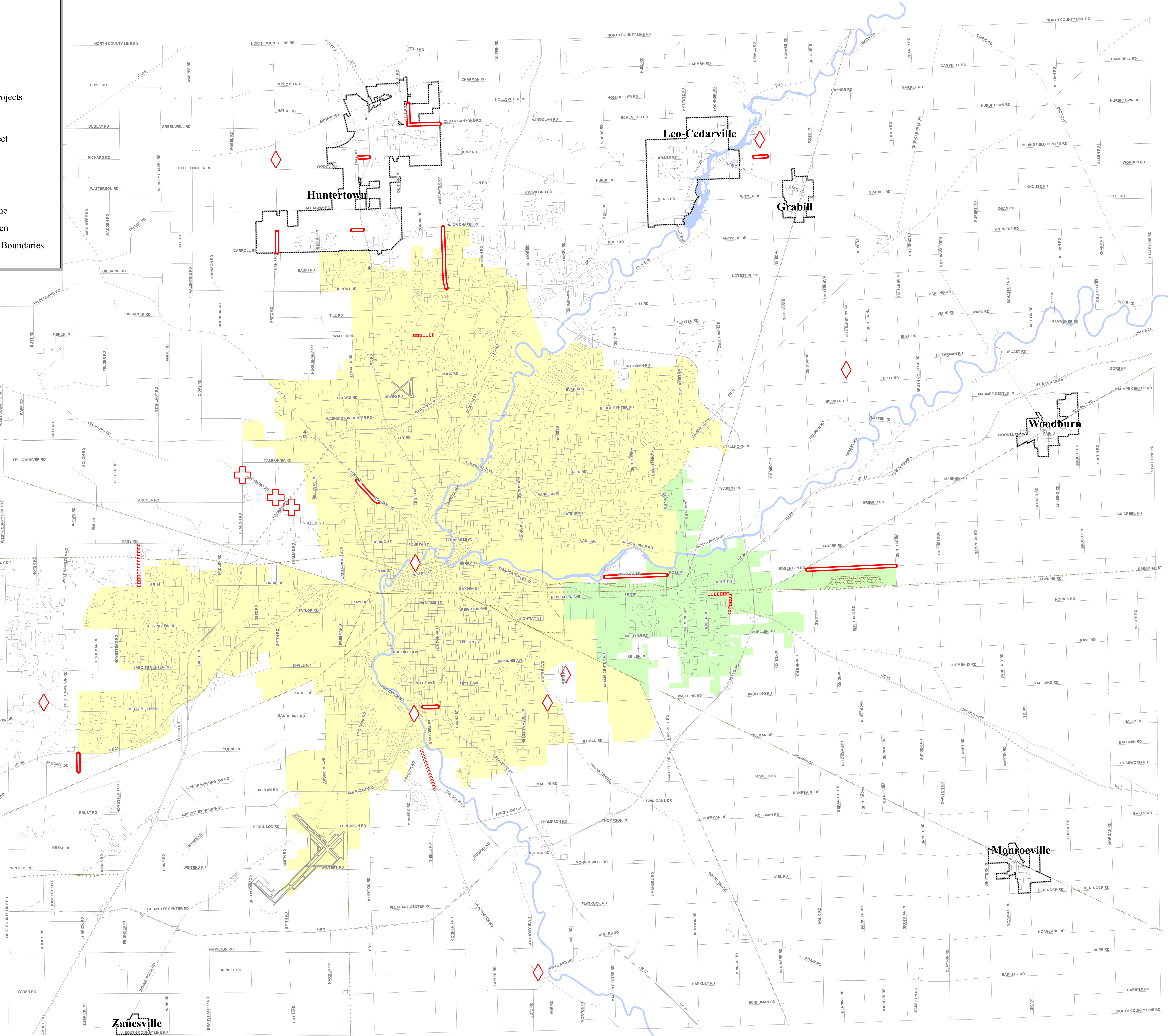
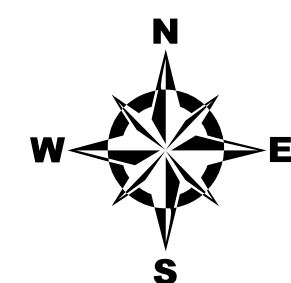
 Rivers

 Railroads

 City of Fort Wayne

 City of New Haven

 Other City/Town Boundaries



Prepared by NIRCC
3/2025



Zanesville
CITY OF ZANESVILLE

* Approved amendments may not be reflected on map.