



**I-69 EVANSVILLE TO INDIANAPOLIS TIER 2 STUDIES**

---

**Section 5—Final Environmental Impact Statement**

**APPENDIX 3  
SURVEY OF CHURCHES**



**APPENDIX 3  
SURVEY OF CHURCHES**

**Listing of Churches Surveyed**

Church Survey Instrument (Sample)

Summary of Responses

*Table G-1: Summary of Church Surveys*

Survey Responses

Church surveys were sent on July 3, 2012 to the following organizations (Purple shading indicates a response was received from the church).

\* Indicates that at the request of the Respondent the organization was moved to the business response summary

Church Name	Address	City/State/Zip Code	Type
Agency For Instructional Technology, Inc.	1800 N Stonelake Drive Box A	Bloomington, IN 47402-0120	Owner
Arlington United Methodist Church, Trustees Of	1820 W Arlington Road	Bloomington, IN 47404	Owner
Arlington United Methodist Church, Trustees Of	1230 W 20th Street	Bloomington, IN 47404-2104	Property
Bloomington Baptist Church, Trustees Of	PO Box 1333	Bloomington, IN 47402	Owner
Bloomington Baptist Church, Trustees Of	111 S Kimble Drive	Bloomington, IN 47403	Property
Bloomington Baptist Church, Trustees Of	104 N Kimble Drive	Bloomington, IN 47404-2819	Property
Bloomington Northside Wesleyan Church, Trustees Of	3001 N Prow Road	Bloomington, IN 47404	Owner
Calvary Baptist Church	3501 N Prow Road	Bloomington, IN 47404	Owner
Calvary Ministries Outreach Intl Incorporated	5495 Sinai Road	Bristow, IN 47515	Owner
Calvary Ministries Outreach Intl Incorporated	1313 E Mel Currie Road	Bloomington, IN 47408-9305	Property
Cemetery	(smith) Private Cemetery Road	Bloomington, IN 47401	Owner
Cemetery	180 S Main Street	Martinsville, IN 46151	Owner
Cemetery	Dillman Road	Bloomington, IN	Property
Cemetery	Jordan Road	Martinsville, IN 46151	Property
Centerstone of Indiana, Inc.	645 S Rogers Street	Bloomington, IN 47403	Owner
Centerstone of Indiana, Inc.	1175 W Southview Drive	Martinsville, IN 46151	Property
Church Of Jesus Christ Of Latter Day Saints	50 E North Temple	Salt Lake City, UT 84150	Owner
Church Of Jesus Christ Of Latter Day Saints	4235 W 3rd Street	Bloomington, IN 47404	Property
Church Of The Good Shepherd Of Bloomington, Inc.	2501 S Endwright Road	Bloomington, IN 47403	Owner
Clearnote Church	2445 Endwright Road	Bloomington, IN 47403	Owner
Cowden, Beverly Foundation, Inc.	PO Box 2177	Bloomington, IN 47402-2177	Owner
Cowden, Beverly Foundation, Inc.	400 Opportunity Lane	Bloomington, IN 47403	Property
Denny Church & Cemetery	W Burma Road	Gosport, IN 47433	Property
Desert Rose Foundation, Inc.	PO Box 1754	Martinsville, IN 46151	Owner
Desert Rose Foundation, Inc.	308 Rogers Road	Martinsville, IN 46151	Property
Emmanuel Apostolic Church, Trustees of the	1320 Morton Ave	Martinsville, IN 46151	Owner
Emmanuel Baptist Church Of Bloomington, IN, Inc.	4001 S Rogers St	Bloomington, IN 47404	Owner
Emmanuel Baptist Church Of Bloomington, IN, Inc.	1503 W That Road	Bloomington, IN 47403-9726	Property
Fairview United Methodist Church	600 W 6th St	Bloomington, IN 47404	Owner
Fairview United Methodist Church	563 W Dogwood Lane	Bloomington, IN 47404-1875	Property
Full, Gospel Tabernacle	7106 S Lucas Road	Bloomington, IN 47401	Owner
Full, Gospel Tabernacle	8799 N Crossover Road	Bloomington, IN 47404-9410	Property

Church Name	Address	City/State/Zip Code	Type
Goodwill Industries Of Central IN, Inc.	1635 W Michigan Street	Indianapolis, IN 46222-3899	Owner
Goodwill Industries Of Central IN, Inc.	1284 S Liberty Drive	Bloomington, IN 47403	Property
Highland Village Church Of Christ, Trustees Of	4000 W Third Street	Bloomington, IN 47403	Owner
Highland Village Church Of Christ, Trustees Of	200 N Curry Pike	Bloomington, IN 47404-4855	Property
* Hoosier Hills Food Bank Inc.	PO Box 697	Bloomington, IN 47402	Owner
* Hoosier Hills Food Bank Inc.	2333 Industrial Drive	Bloomington, IN 47404-2605	Property
IN Association Of Seventh Day Adventists Church	301 E Matlock Road	Bloomington, IN 47408	Owner
IN Association Of Seventh Day Adventists Church	301 N Martha Street	Bloomington, IN 47408	Property
IN Association Of Seventh Day Adventists Church	2230 N Martha Street	Bloomington, IN 47408	Property
Liberty Cemetery Association	3515 Old S R 37 South	Martinsville, IN 46151	Owner
Liberty Christian Church	2010 Liberty Church Road	Martinsville, IN 46151	Property
Life Church, Trustees Of	3575 N Prow Road	Bloomington, IN 47404	Owner
Lighthouse Christian Academy Inc.	PO Box 6941	Bloomington, IN 47407	Owner
Lighthouse Christian Academy Inc.	1201 W That Road	Bloomington, IN 47403-9461	Property
Maple Grove Christian Church	PO Box 579	Ellettsville, IN 47429	Owner
Maple Grove Christian Church	1503 W Simpson Chapel Road	Bloomington, IN 47404-9427	Property
Martinsville Baptist Tabernacle	2189 Burton Lane	Martinsville, IN 46151	Owner
Martinsville Baptist Tabernacle	609 Virginia Street	Martinsville, IN 46151	Property
Martinsville Baptist Tabernacle, Inc.	659 Virginia Street	Martinsville, IN 46151	Property
New Testament Baptist Church, Inc.	PO Box 1139	Martinsville, IN 46151	Owner
New Testament Baptist Church, Inc.	4060 SR 37 South	Martinsville, IN 46151	Property
Northside Christian Church, Trustees Of	3993 N Prow Road	Bloomington, IN 47408	Owner
Options For Better Living, Inc.	PO Box 1732	Bloomington, IN 47402	Owner
Options For Better Living, Inc.	2709 W Ida Lane	Bloomington, IN 47403-9784	Property
Saint Paul United Methodist Church, Inc.	4203 W 3rd Street	Bloomington, IN 47404	Owner
Saint Paul United Methodist Church, Inc.	4201 W 3rd St	Bloomington, IN 47403	Owner
Simpson Chapel Methodist Church, Trustees Of	500 W Simpson Chapel Road	Bloomington, IN 47404	Owner
South Central Comm Mental Health Centers, Inc.	645 S Rogers Street	Bloomington, IN 47403	Owner
South Central Comm Mental Health Centers, Inc.	1025 Morton Avenue	Martinsville, IN 46151	Property
* South Central Community Action Program	1500 W 15th Street	Bloomington, IN 47404	Owner
* South Central Community Action Program	1500 W 15th Street	Bloomington, IN 47404	Owner
* South Central Community Action Program	1502 W 15th Street	Bloomington, IN 47404	Property
* South Central Community Action Program	1504 W 15th Street	Bloomington, IN 47404-3018	Property
Stone Belt Shrine Club, Inc.	PO Box 213	Bloomington, IN 47402	Owner

<b>Church Name</b>	<b>Address</b>	<b>City/State/Zip Code</b>	<b>Type</b>
Stone Belt Shrine Club, Inc.	7065 N Stonebelt Drive	Bloomington, IN 47404-8601	Property
Stone Belt Shrine Club, Inc.	7075 N Stonebelt Drive	Bloomington, IN 47404	Property
Stonebelt Council For Retarded Citizens, Inc.	2815 E 10th Street	Bloomington, IN 47408	Owner
Stonebelt Council For Retarded Citizens, Inc.	3502 W Festive Drive	Bloomington, IN 47403-3904	Property
Stonemor Indiana, LLC	155 Rittenhouse Circle	Bristol, PA 19007	Owner
Stonemor Indiana, LLC	220 N Johnson Avenue	Bloomington, IN 47404-2811	Property
Stonemor Indiana, LLC	310 N Johnson Avenue	Bloomington, IN 47404	Property
Sycamore Land Trust	Po Box 7801	Bloomington, IN 47407	Owner
Trustees Of Friendship Separate Baptist Church	2710 Leonard Springs Road	Bloomington, IN 47403	Owner
Trustees Of The Bloomington Holiness Church	2604 S Elm Leaf Drive	Bloomington, IN 47403	Owner
Trustees Of The Woodhaven Christian Church Of Monroe	3601 W Stafford Drive	Bloomington, IN 47401	Owner
United Brotherhood Of Carpenters & Jointers	1802 W 17th Street	Bloomington, IN 47404	Owner
United Methodist South Indiana Conference, Inc.	1520 S Liberty Drive	Bloomington, IN 47403	Owner
United Pentecostal Assembly, Inc.	8449 N Fox Hollow Rd	Bloomington, IN 47408	Owner
United Pentecostal Assembly, Inc.	8451 N Fox Hollow Rd	Bloomington, IN 47408	Property
United Pentecostal Church Of Highland Village, Inc.	515 S Curry Pike	Bloomington, IN 47403	Owner
United Pentecostal Church Of Highland Village, Inc.	515 S Curry Pike	Bloomington, IN 47403	Owner
United Pentecostal Church Of Highland Village, Inc.	421 S Curry Pike	Bloomington, IN 47403-1941	Property
United Pentecostal Church Of Highland Village, Inc.	535 S Curry Pike	Bloomington, IN 47403-1943	Property
Westside Church Of Christ, Trustees Of	1301 N Enterprise Drive	Bloomington, IN 47404	Owner
Woodhaven Christian Church	3345 S Leonard Springs Road	Bloomington, IN 47403-4021	Property
Woodhaven Christian Church Trustees	3345 Leonard Springs Road	Bloomington, IN 47403	Owner
Woodhaven Christian Church Trustees	3601 West Stafford Drive	Bloomington, IN 47403-3853	Property
Zion Hill Baptist Church Cemetery	3990 Paragon Road	Martinsville, IN 46151	Owner
Zion's Hill Baptist Church	5050 Turkey Track Road	Martinsville, IN 46151	Property



**APPENDIX 3  
SURVEY OF CHURCHES**

Listing of Churches Surveyed

**Church Survey Instrument (Sample)**

Summary of Responses

*Table G-1: Summary of Church Surveys*

Survey Responses



I-69 Evansville to Indianapolis Tier 2 Studies

Section 5: Bloomington to Martinsville  
SR 37 to SR 39

**Place of Worship Information Survey**

July 3, 2012

«AddressBlock»

Greetings,

The Indiana Department of Transportation (INDOT) continues Tier 2 environmental impact studies along the 142-mile I-69 project corridor from Evansville to Indianapolis. This corridor has been divided into six sections for Tier 2 Studies. Each section is being independently reviewed. Michael Baker Jr., Inc. is evaluating potential human and environmental impacts associated with upgrading SR 37 into I-69 in Monroe and Morgan Counties (Section 5). As shown on the enclosed Reference Map (on page 5), Section 5 is approximately 23 miles in length. It begins at SR 37 near Victor Pike (southwest of Bloomington) and continues along SR 37 to SR 39 in Martinsville. Proposed changes in access associated with each alternative are summarized on Table 1: Section 5 Access Comparison.

You have received this survey because this transportation project is being considered for your area and may affect your place of worship. The purpose of this Place of Worship Information Survey is to identify your issues and concerns. The information collected in this survey will be incorporated into the analysis of the impacts of this project on the human and natural environment. You may receive additional requests for information about how the proposed project will affect your place of worship in the future.

Please respond to each question as completely as possible. You may contact us at the number below if you have any questions about the project or would like more information about how to respond to this survey. The time you take to complete this survey and any subsequent surveys mailed to you is greatly appreciated. Please return the form to the address below no later than July 27th.

Thank you very much for your assistance.

Sincerely,  
**MICHAEL BAKER JR., INC.**

Mary Jo Hamman  
Section 5 Project Manager  
Michael Baker Jr., Inc.  
812-355-1390  
[MHamman@mbakercorp.com](mailto:MHamman@mbakercorp.com)

Project Office Section 5  
3802 Industrial Blvd., Unit 2  
Bloomington, Indiana 47403  
812-355-1390



I-69 Evansville to Indianapolis Tier 2 Studies

**Place of Worship Location**

1. Provide the full name and address of your place of worship.

---

---

---

---

2. Please provide contact information for future correspondence on this project.

---

---

---

3. How many years has your place of worship been at this location? \_\_\_\_\_

4. How many full time employees do you have? \_\_\_\_\_

5. How many part time employees do you have? \_\_\_\_\_

6. What are your hours and days of operation? \_\_\_\_\_

7. Do you lease or own your site? \_\_\_\_\_

**General Information**

8. Please list weekly activities held at your facility and the date and time of each. Please attach a newsletter or bulletin to highlight these activities, if that would be more convenient.

---

---

---

9. Does your facility host a preschool or childcare center, and if so, what is the approximate enrollment and what are the grades being served?

---

---

---

10. Does your facility have outdoor facilities such as recreational fields, picnic areas, etc.?

---

---

---





I-69 Evansville to Indianapolis Tier 2 Studies

11. Do you believe that your place of worship will be affected by the project? If your answer is yes, how do you believe it will be affected?

---

---

---

**Transportation Information**

12. On the enclosed map, please mark the general location within which your congregation resides.

13. Do staff or your congregation currently use SR 37 to access your business? \_\_\_\_\_  
If yes, which cross roads or access points along SR 37 are the most important for access?

---

14. How does your congregation access your place of worship (e.g., car, bus, walking, bicycling)? \_\_\_\_\_

15. From where does most of your congregation come? (Check all that apply)

- Bloomington
- Martinsville
- Ellettsville
- Other (Please Identify) \_\_\_\_\_
- Out of state

16. From where do most of your employees come? (Check all that apply)

- Bloomington
- Martinsville
- Ellettsville
- Other (Please Identify) \_\_\_\_\_
- Out of state

17. Which of the following types of vehicles regularly access your place of worship? Check all that apply and provide a general estimate of the number per day.

- Passenger vehicles for employees \_\_\_\_\_
- Passenger vehicles for congregation \_\_\_\_\_
- Delivery trucks \_\_\_\_\_
- Rail cars \_\_\_\_\_
- Buses \_\_\_\_\_



I-69 Evansville to Indianapolis Tier 2 Studies

Other (specify) \_\_\_\_\_

**Project Impacts**

18. Do you currently have plans to expand your place of worship? If yes, describe (add employees, expand or build new facility at current site) and be as specific as possible.

\_\_\_\_\_  
\_\_\_\_\_  
\_\_\_\_\_

19. Do you believe that your place of worship will be directly or indirectly affected by the project? If yes, how do you believe you will be affected?

\_\_\_\_\_  
\_\_\_\_\_  
\_\_\_\_\_

a. Do you expect to gain or lose members of your congregation? \_\_\_\_\_

b. Will access to your facility be improved or impeded? \_\_\_\_\_

c. Will you lose or gain parking spaces? \_\_\_\_\_

d. Please describe the effects of any adverse impacts on your ability to continue to conduct services and community outreach at your current location.

\_\_\_\_\_  
\_\_\_\_\_  
\_\_\_\_\_

20. Please review the attached table and provide your input on each of the proposed alternatives.

**Other Information**

21. Please provide any additional information or comments that you would like us to address.

You may also attach additional sheets or a letter from your organization with your comments.

\_\_\_\_\_  
\_\_\_\_\_  
\_\_\_\_\_  
\_\_\_\_\_  
\_\_\_\_\_  
\_\_\_\_\_  
\_\_\_\_\_

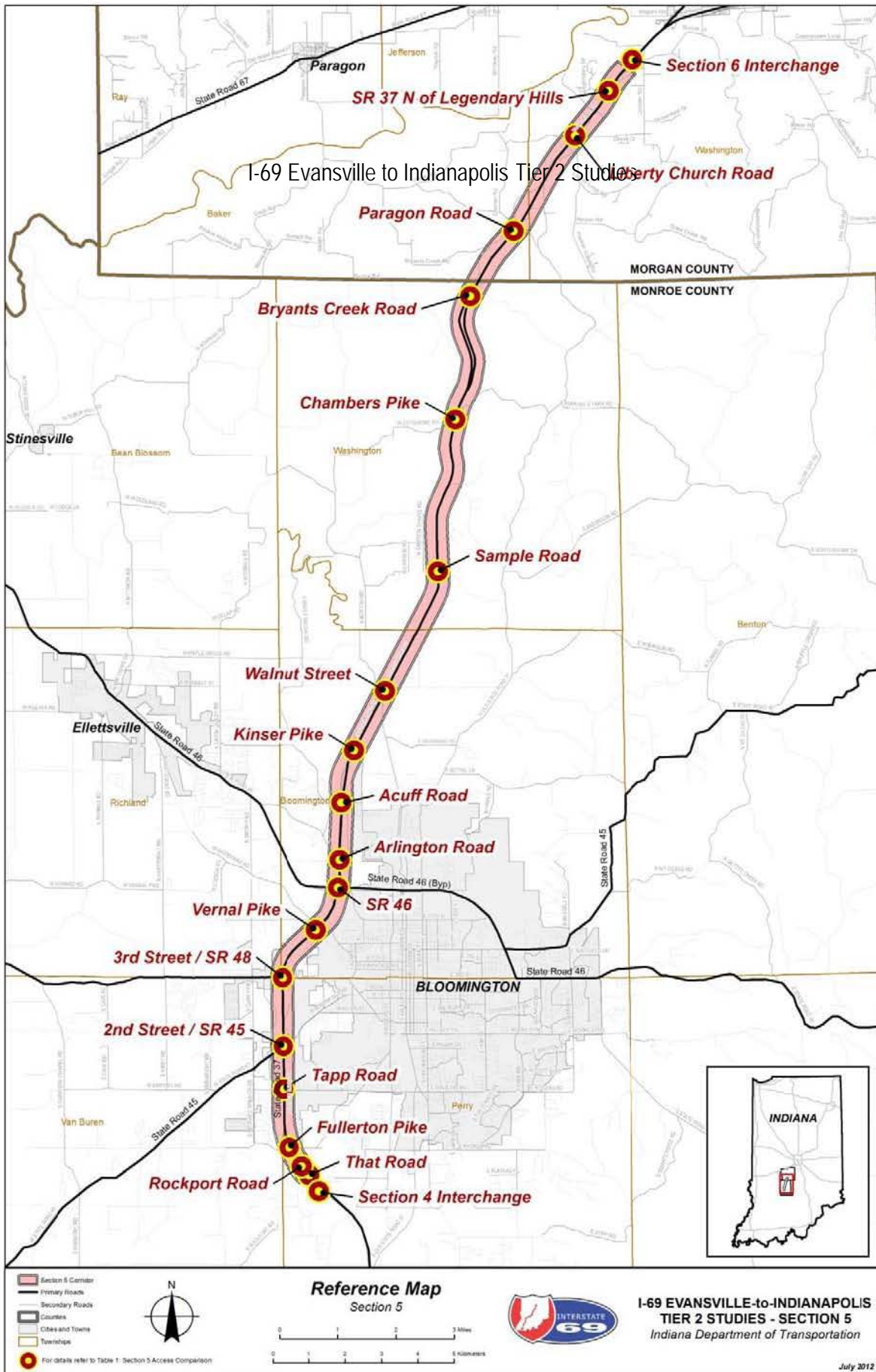


Table 1: Section 5 Access Comparison

Area Type	Major Road Name	Alternative 4	Alternative 5	Alternative 6	Alternative 7	Access Suggestion(s)? Interchange, Overpass and No Direct Access (Please use I, O, U, or X)	Comments and Rationale for Access Suggestion(s) Tell Us Why!
		Represents Alternatives Carried Forward I = Interchange (Urban or Rural) O or U = Overpass or Underpass (Grade Separation) X = No Direct Access					
Urban	Section 4 Interchange (I-69 and SR 37)	I	I	I	I		
	That Road	X	X	X	X		
	Rochport Road	O	O	O	O		
	Fullerton Pike	I	I	I	I		
	Tapscott Road	O	I	O	I		
	SR 45/2 <sup>nd</sup> Street	I	I	I	I		
	SR 48/3 <sup>rd</sup> Street	I	I	I	I		
	Vernal Pike	U	U	U	O		
	SR 46 Interchange	I	I	I	I		
Urban/rural transition area	Arlington Road	O	O	O	O		
	Acuff Road	X	X	X	X		
	Kinser Pike	I	O	X	O		
Rural	N. Walnut Street	O	I	O	I		
	Sample Road	I	I	I	I		
	Chambers Pike	O	O	O	X		
	Bryants Creek Road	X	X	X	O		
	Paragon/Pine	I	O	X	X		
	Liberty Church	O	I	I	I		
	SR 37 N of Legendary Hills	X	X	X	X		
	Section 6 Interchange (I-69 and SR 39)	I	I	I	I		





I-69 Evansville to Indianapolis Tier 2 Studies

**Thank you for your participation in this survey**

Please mail or e-mail this survey and the study area map to:

***MAIL:***

Project Office Section 5  
3802 Industrial Blvd., Unit 2  
Bloomington, Indiana 47403

***E-MAIL:***

[MHamman@mbakercorp.com](mailto:MHamman@mbakercorp.com)



**APPENDIX 3  
SURVEY OF CHURCHES**

**Listing of Churches Surveyed**

**Church Survey Instrument (Sample)**

**Summary of Responses**

*Table G-1: Summary of Church Surveys*

**Survey Responses**



**APPENDIX 3  
SURVEY OF CHURCHES**

Listing of Churches Surveyed

Church Survey Instrument (Sample)

Summary of Responses

***Table G-1: Summary of Church Surveys***

Survey Responses

Table G-1  
Summary of Church Surveys

CHURCH AND RELIGIOUS	CHURCH AND RELIGIOUS ADDRESS	CITY/STATE/ZIP	FUTURE CORRESPONDANCE	YEARS	F/T EMPLOYEES	P/T EMPLOYEES	OPERATION HOURS	OWN/LEASE	WEEKLY ACTIVITIES	PRESCHOOL	OUTDOOR FACILITIES	PROJECT AFFECTS	IMPORTANT ACCESS	CONGREGATION AREA	EMPLOYEE AREA	VEHICLE TYPE	EXPAND	PROJECT IMPACTS	ADDITIONAL COMMENTS	OTHER INFO
Arlington United Methodist Church	1820 W Arlington Rd	Bloomington, IN 47404	Darla Egli 4700 N Maple Grove Rd Bloomington, IN 47404	50	2	2	→Six days	Own	→Choir →Reunion groups →AA →UMV →Boy Scouts →The church is used various times Mon - Sat	No	Yes	No	SR 46	Bloomington	Bloomington	→Passenger vehicles	No	None	→SR 46 is very important →Others will not effect us	
Backstreet Missions Inc Agape House Women's Shelter	400 Opportunity Ln	Bloomington, IN 47404		4	2	2	24/7	Own		No	Enclosed backyard garden	No	3rd St/SR 48	Bloomington Ellettsville	Ellettsville Salsberry	→Passenger vehicles	No	→Indirectly →N/A customer gain or loss →Improved access	→Prefer Alternative 6	
Bloomington Holiness Church, Trustees of the	2604 S Elm Leaf Dr	Bloomington, IN 47403										Yes →Land may be required and bought for I-69 interchange	Fullerton Pike	Bloomington	Bloomington	→Passenger vehicles →Delivery trucks →Buses	No	Yes →Same as question #11 →Possible acquiring land →Lose/Impede maybe →It is our understanding that all of our property will be included in the road work therefore we will need to relocate		
Clearnote Church	2445 Endwright Rd	Bloomington, IN 47403	Max Currll	5	2	6	→Daily: 8am-11pm	Own	Attached	Yes	Yes	Not a great deal	SR 45 SR 48 Tapp Rd SR 46	Bloomington Ellettsville Rural east & west	Bloomington	→Passenger vehicles →Delivery trucks	Yes →We expect to add 60,000 sq ft →Start further education endeavors that will increase usage →Expect that our congregation will grow in the next 10 years	→Indirectly →No gain or lose members due to I-69 →Increased access	→Alt 5 or 7 seem to be to me the best options--- they both keep Walnut St and Tapp as interchanges →Tapp is the only east-west way serving the south side of the city that goes through the highway →This serves a significant portion of the population →Closing Walnut off from access on the north side will bottleneck options during peak times and events connected with university traffic	→Thank you for your work →Included schedule (Emailed to Mary Jo Hamman)
Emmanuel Apostolic Church	1320 Morton Ave	Martinsville, IN 46151	Pastor Mark Abernathy 765-346-0279	17	1	1	No regular day hours at this time	Own	→Regular Sunday services 9:30am & 6:30pm & Wednesday 7:30pm →We have multiple prayer, youth, children, ladies, men's and congregational activities throughout the year	No	Yes	Yes →Hopefully it will be a positive affect through access and visibility	SR 37 & SR 39	Bloomington Martinsville Monrovia Camby Cloverdale Morgantown Bedford Ninevah Indianapolis	Martinsville	→Passenger vehicles →Delivery trucks →RV's	→Plans to build a family center →Shelter house →Enhance out outdoor recreation area	Yes, Directly Depending on how they connect it to SR 39 Hopefully it will be a blessing to access and visibility and will be enhanced  Gain members  If they make access harder it could severely hinder our ability to continue to operate as we are accustomed	→Please communicate with us as you know where the route and interchange will be	



Table G-1  
Summary of Church Surveys

CHURCH AND RELIGIOUS	CHURCH AND RELIGIOUS ADDRESS	CITY/STATE/ZIP	FUTURE CORRESPONDANCE	YEARS	F/T EMPLOYEES	P/T EMPLOYEES	OPERATION HOURS	OWN/LEASE	WEEKLY ACTIVITIES	PRESCHOOL	OUTDOOR FACILITIES	PROJECT AFFECTS	IMPORTANT ACCESS	CONGREGATION AREA	EMPLOYEE AREA	VEHICLE TYPE	EXPAND	PROJECT IMPACTS	ADDITIONAL COMMENTS	OTHER INFO
Emmanuel Baptist Church	1503 W That Rd	Bloomington, IN 47403	Pastor Doug Schroedeiz	7	3	2	7 days 8 hours each day	Own	Calendar and events attached	No	Yes	Yes →No direct access to That Rd	That Rd	Bloomington Martinsville Ellettsville Bedford	Bloomington	→Passenger vehicles →Delivery trucks	No	Access impeded/not as accessible but not affect congregation member status		Included event flyers
Fairview United Methodist Church	700 W 6th St,	Bloomington, IN 47404	David P Walter, Trustee 208 N Ritter Street Bloomington, IN 47404	110	1	4	→Mon - Thurs.: 9am - 4pm	Own	Weekly: →Childcare →Meals on Wheels →Jazzercise Sundays: →Church School →Services	Yes: →25 Children	Outdoor Playground for Children	No: →Church building is located just a few blocks west of Court House	All of Them	→Monroe County →Ellettsville →Bloomington	→Monroe County →Ellettsville →Bloomington	→Passenger vehicles	No	→Indirectly →Construction activities along corridor creating issues with access across SR 37; thereby causing members not to attend activities →Lose members →No change →No loss of parking space		
Full Gospel Tabernacle	8799 N Crossover Rd	Bloomington, IN 47404	Timothy McKay 413 N Clay St Edinburgh, IN 46124	22	0	3	→Wed: 7am-10pm →Sun: 9am-10pm	Own	→Wednesday service 7-10 →Sunday service 9-10	No	No	Yes →Will make it more difficult to access the property	Crossover Rd	Bloomington Martinsville Mooreville Columbus Edinburgh	Bloomington Mooreville Edinburgh	→Passenger vehicles	→Look for growth in congregation →Easy access is important to SR 37	→Neither lose or gain members →Impede growth		
Highland Village Church of Christ	4000 W 3rd St	Bloomington, IN 47404	Mark Stauffer 4000 W 3rd St Bloomington, IN 47404	50	1	2	→Wed: 7-8pm →Sun: 9:30am-12pm & 6pm-7pm →Mon-Thurs: 8:30am-noon	Own		No	No	No	No use of SR 37	Bloomington Ellettsville Green County	Bloomington	→Passenger vehicles	No	Not affected	→No preference on proposed alternatives	Survey says see attached for activities but nothing was attached
Liberty Christian Church	2010 Liberty Church Rd	Martinsville, IN 46151	Jeffrey Hauerspeiger 812-278-4556	178	1	2	→Office: Mon, Wed, Fri: 8am-3pm →Others by appointment	Own	→During the school year include dance classes/martial arts classes →Bible Study on Wed →Summer VBS and sports camps →Host Morgan County fair contests →Scout Group meetings	No	→Field for recreational activities and picnic area	Yes →Since our newest facility (adjacent to the church) opened in 2004 we have hosted many community events, such as the annual county fair queen contest, events which bring hundreds of people throughout the area to our facility →Providing easy access is vital for allowing us to continue being a contributor to our community and beyond	Liberty Church Rd	Bloomington Martinsville Ellettsville Gospport Mooreville	Martinsville	→Passenger vehicles →Delivery trucks	→No current plans but hoping to grow enough in the near future to expand facilities and staff	→We have the majority of our 200+ weekly church attendees use SR 37 to get to Liberty Church Rd they would have to find alternative roads but I have faith that current members would continue coming despite travel inconveniences →It might however limit our future growth without an interchange at Liberty Church Rd	→Again, Liberty has been a part if Martinsville for more than 175 years and plans to be so well into the future with or without an I-69 interchange That being said, we would obviously benefit from a direct link on and off the interstate	→Looking at the 4 access positions listed, Liberty would benefit for Alt 5,6 & 7 with no real preference of the three →Many of our members live north and south of the church and would have an easier time getting here with an interchange →Also, it just appears that an interchange onto Liberty Church Rd would open up the southern part of Martinsville for additional businesses and homes (without any clear-cutting) more so than Alt 4 would →Thanks for giving me the opportunity to make comments

Table G-1  
Summary of Church Surveys

CHURCH AND RELIGIOUS	CHURCH AND RELIGIOUS ADDRESS	CITY/STATE/ZIP	FUTURE CORRESPONDANCE	YEARS	F/T EMPLOYEES	P/T EMPLOYEES	OPERATION HOURS	OWN/LEASE	WEEKLY ACTIVITIES	PRESCHOOL	OUTDOOR FACILITIES	PROJECT AFFECTS	IMPORTANT ACCESS	CONGREGATION AREA	EMPLOYEE AREA	VEHICLE TYPE	EXPAND	PROJECT IMPACTS	ADDITIONAL COMMENTS	OTHER INFO
Life Church, Trustee of the	3575 N Prow Rd	Bloomington, IN 47404	Pastor Phillip Amandola	23	0	0	→Tues-Fri: 10am-2pm	Own	→Wednesday service 6:30pm-9pm →Sunday service 9am-12pm	No	No	→Only if there are road closures causing members of the congregation to have difficulty accessing the church	Acuff Rd	Bloomington Martinsville Ellettsville Bedford		→Passenger vehicles →Delivery trucks	No	→Project will directly affect access to the church if there are detours and road closures →Gain members →Improve access	→Septic system will be affected if the property line of Life Church extends east of I-69	
Maple Grove Christian Church	1503 W Simpson Chapel Rd	Bloomington, IN 47404	Pastor Greg Tucker Work: 812-876-6182 Home: 812-876-1900 Cell: 812-327-3580	5	3	1	→Mon-Fri: 8am-9pm →Sat: Varies →Sun: 7am-9pm	Own	→Sun: Church services (am & pm) →Tues: Upward Sports pm →Wed: education events pm →Thurs: Praise Team practice pm →Sat: Upwards Sports am	→Not yet-maybe in the future →Mon-Fri: 6am-6pm	Yes →5 acre soccer/football →Volleyball court/basketball court →Future walking path →32,000 sq ft tent →possible purchase of adjoining 7.5 acres for ball fields	Yes →Could make our property more accessible to Martinsville & Bloomington	Sample Rd & Simpson Chapel Rd	Bloomington Martinsville Ellettsville Green county	Bloomington Ellettsville	→Passenger vehicles →Delivery trucks →Buses	Yes →Building a larger auditorium in the next 2 years →Future plans for a multipurpose building (seats 500) →Additional 3-5 staff members over the next 5 years →Approximate attendance in 5 years 750-1000	→Gain members →Improved access	→We are a growing congregation that uses our facilities 7 days a week →Our long term vision is to be a church of 1500-2000 in the next 10 years	
New Testament Baptist Church of Martinsville	4060 SR 37 South	Martinsville, IN 46151	Rev Larry Neskett PO Box 1139 Martinsville, IN 46151	30	1	0	→Sunday: am & pm →Wednesday: pm office 26 hours weekly	Own	→Sunday school 9am →Worship service 10:45am prayer meetings	No	No	Yes →The new highway right of way as proposed will go through the structure of our business	Yes SR 37	Martinsville	Martinsville	→Passenger vehicles →Delivery trucks	→Not in the immediate future	→Directly impacted →Right of way will pass through our structure →Gain members →Impede facility	→Included weekly bulletin	
Northside Christian Church	2993 N Prow Rd	Bloomington, IN 47408		36	3	1	→Mon-Fri: 8am-5pm	Own	Monthly and annual calendar attached	→Designated as an emergency location for Bloomington North HS	Yes →Picnic Area and playground	Yes →No further access via Acuff Rd	Acuff Rd Kinser Pike	Bloomington Martinsville Ellettsville Unionville Green County Brown County	Bloomington	→Passenger vehicles →Delivery trucks →Buses	→Discussing →Have an estimate for a 450 person facility; in discussion with Monroe County	Yes →Directly impacted →This will eliminate direct access to our church →Likely impact 80-90% of congregation →Lose/impeded →Poor access to and from facility could lose members	→Alternative 4 is our only acceptable option →Alt 5, 6 & 7 will severely damage our congregation →Northside has property on the west side of SR 37 which will be cut off from access with the closure of Acuff Rd	Included calendar
Saint Paul United Methodist Church	4201 W 3rd St	Bloomington, IN 47404	Pastor Rev Frank Van Allen	49	2	9	→Mon-Thurs: 8am-5pm →Sun: 8am-12pm	Own	→Calendar attached	→Head Start Program →Preschool	Yes	No	SR 45 SR 48 SR 46	Bloomington Ellettsville Stanford	Bloomington Ellettsville Columbus	→Passenger vehicles →Delivery trucks Buses	No	No	→Should not immediately affect	Included calendar
South Central Community Action Program	1500 W 15th St	Bloomington, IN 47404	Todd Lare 812-339-3447 ext 233 todd@insccap.org	18	100	20	→Mon-Fri: 7am-5:30pm	Own	→we have meetings during the week in addition to office hours →They vary but normally 6-9pm	Yes →Head Start Program →Birth to age 5 →Total enrollment 267 (only 64 at this site)	Yes →Playground for children	Yes →With no access from SR 37 to Vernal Pike →We will have to reroute our buses Staff from south will have to find alternate routes to work	Vernal Pike	Bloomington Martinsville Ellettsville	Bloomington Martinsville Ellettsville Lawrence County Greene County Owen County	→Passenger vehicles →Delivery trucks →Buses	No	→Difficult with no access to Vernal Pike from SR 37 →This is a major way to access our facility →Bus routes will need to be changed for our Head Start buses →No gain →Not impeded	→Our facility is nestled into the area it is already hard to find →Closing Vernal Pike will make that more difficult, but not catastrophic →We will have to reroute buses that use SR 37 and this could lengthen our transportation slightly	

Table G-1  
Summary of Church Surveys

CHURCH AND RELIGIOUS	CHURCH AND RELIGIOUS ADDRESS	CITY/STATE/ZIP	FUTURE CORRESPONDANCE	YEARS	F/T EMPLOYEES	P/T EMPLOYEES	OPERATION HOURS	OWN/LEASE	WEEKLY ACTIVITIES	PRESCHOOL	OUTDOOR FACILITIES	PROJECT AFFECTS	IMPORTANT ACCESS	CONGREGATION AREA	EMPLOYEE AREA	VEHICLE TYPE	EXPAND	PROJECT IMPACTS	ADDITIONAL COMMENTS	OTHER INFO
United Pentecostal Assembly Family Life and Worship Center	8449 N Fox Hollow Rd	Bloomington, IN 47408	Pastor Tracy Noel 812-322-3971 Kent Russell 812-876-2896 Tonya Tiller 812-876-2896	100	5+	10	24/7	Own	Varies weekly →Services scheduled Sundays, Tuesdays and Wednesdays →Weddings, funerals, conferences and group activities scheduled anytime/any day	No	→Playground →Use facility and lot for outdoor activities →Currently family recreation area planned	Yes →Difficulty in access →Greater expense(gas) →Possibility of loss of membership →Loss of parking would impair greatly	Fox Hollow Rd Sample Rd Chambers Pike	Bloomington Martinsville Ellettsville Indy Green County Lawrence County	Bloomington Ellettsville Seymour Indianapolis	→Passenger vehicles →Delivery trucks	Yes →Addition of office suite →Development of family recreation area (picnic, shelter and sports fields) →Additional parking important	Yes; →Directly impacted →Difficulty in access, longer distance driving impacting members and employees financially and emotionally(time & gas) →Possibility of loss of parking →Access impeded →Unknown member loss →We are currently in need of additional parking spaces →Churches currently affected by downturn in economy Additional expenses to members would be adverse	→Pastor is currently out of the country and am sure he will want to address this survey  Attached calendar of events	
Woodhaven Christian Church	3345 S Leonard Springs Rd	Bloomington, IN 47403		42	0	3	→Sunday: am →Various other days	Own	→Church →Sunday school →Bible studies →Meetings →Various gatherings	No	Yes	No		Ellettsville Spencer Stinesville	Bloomington Owen County	→Passenger vehicles →Delivery trucks →Buses	No	None	→Tapp Rd Interchange preferred →This is an east/west corridor to bypass Bloomington traffic and stoplights for people who live on the southwest side of SR 37	



## **I-69 EVANSVILLE TO INDIANAPOLIS TIER 2 STUDIES**

### **Section 5—Final Environmental Impact Statement**

## **APPENDIX G SURVEY OF CHURCHES**

Listing of Churches Surveyed

Church Survey Instrument (Sample)

Summary of Responses

*Table G-1: Summary of Church Surveys*

**Survey Responses**

1820 W. Arlington



I-69 Evansville to Indianapolis Tier 2 Studies

Place of Worship Location

1. Provide the full name and address of your place of worship.

Arlington United Methodist Church  
1820 W. Arlington Rd  
Bloomington, IN 47404

2. Please provide contact information for future correspondence on this project.

Darla Egli  
4700 N. Maple Grove Rd  
Bloomington IN 47404

3. How many years has your place of worship been at this location? 50+

4. How many full time employees do you have? 2

5. How many part time employees do you have? 2

6. What are your hours and days of operation? Six days

7. Do you lease or own your site? OWN

General Information

8. Please list weekly activities held at your facility and the date and time of each. Please attach a newsletter or bulletin to highlight these activities, if that would be more convenient.

Choir, Devotion groups, A.A., UMW, VMA, Coin Club, LIFT, Boy Scouts, church is used various times Sunday thru Sat.

9. Does your facility host a preschool or childcare center, and if so, what is the approximate enrollment and what are the grades being served?

No

10. Does your facility have outdoor facilities such as recreational fields, picnic areas, etc.?

Yes



I-69 Evansville to Indianapolis Tier 2 Studies

11. Do you believe that your place of worship will be affected by the project? If your answer is yes, how do you believe it will be affected?

No

**Transportation Information**

12. On the enclosed map, please mark the general location within which your congregation resides.

13. Do staff or your congregation currently use SR 37 to access your business? YES  
If yes, which cross roads or access points along SR 37 are the most important for access?  
SR 46

14. How does your congregation access your place of worship (e.g., car, bus, walking, bicycling)? CAR, WALK

15. From where does most of your congregation come? (Check all that apply)

- Bloomington
- Martinsville
- Ellettsville
- Other (Please Identify) \_\_\_\_\_
- Out of state

16. From where do most of your employees come? (Check all that apply)

- Bloomington
- Martinsville
- Ellettsville
- Other (Please Identify) \_\_\_\_\_
- Out of state

17. Which of the following types of vehicles regularly access your place of worship? Check all that apply and provide a general estimate of the number per day.

- Passenger vehicles for employees \_\_\_\_\_
- Passenger vehicles for congregation \_\_\_\_\_
- Delivery trucks \_\_\_\_\_
- Rail cars \_\_\_\_\_
- Buses \_\_\_\_\_



I-69 Evansville to Indianapolis Tier 2 Studies

Other (specify) \_\_\_\_\_

**Project Impacts**

18. Do you currently have plans to expand your place of worship? If yes, describe (add employees, expand or build new facility at current site) and be as specific as possible.

No

19. Do you believe that your place of worship will be directly or indirectly affected by the project? If yes, how do you believe you will be affected?

~~Yes~~ No

a. Do you expect to gain or lose members of your congregation? No

b. Will access to your facility be improved or impeded? No

c. Will you lose or gain parking spaces? No

d. Please describe the effects of any adverse impacts on your ability to continue to conduct services and community outreach at your current location.

None

20. Please review the attached table and provide your input on each of the proposed alternatives.

SR 46 is very important, other will not affect us.

**Other Information**


21. Please provide any additional information or comments that you would like us to address. You may also attach additional sheets or a letter from your organization with your comments.

\_\_\_\_\_  
\_\_\_\_\_  
\_\_\_\_\_  
\_\_\_\_\_  
\_\_\_\_\_





1230 W 20th St



I-69 Evansville to Indianapolis Tier 2 Studies

Place of Worship Location

1. Provide the full name and address of your place of worship.

THIS address, 1230 W 20th St. Bloomington IN 47401  
is the church parsonage for Arlington United Methodist  
Church, 1820 W Arlington Rd. Bloomington, IN. No worship  
services are held at the church parsonage

2. Please provide contact information for future correspondence on this project.

Darla Egl, 4700 N. Maple Grove Rd Bloomington IN 47404

- 3. How many years has your place of worship been at this location? \_\_\_\_\_
- 4. How many full time employees do you have? \_\_\_\_\_
- 5. How many part time employees do you have? \_\_\_\_\_
- 6. What are your hours and days of operation? \_\_\_\_\_
- 7. Do you lease or own your site? \_\_\_\_\_

General Information

8. Please list weekly activities held at your facility and the date and time of each. Please attach a newsletter or bulletin to highlight these activities, if that would be more convenient.

\_\_\_\_\_  
\_\_\_\_\_  
\_\_\_\_\_

9. Does your facility host a preschool or childcare center, and if so, what is the approximate enrollment and what are the grades being served?

\_\_\_\_\_  
\_\_\_\_\_

10. Does your facility have outdoor facilities such as recreational fields, picnic areas, etc.?

\_\_\_\_\_  
\_\_\_\_\_



I-69 Evansville to Indianapolis Tier 2 Studies



**Place of Worship Location**

1. Provide the full name and address of your place of worship.

Emmanuel Apostolic Church  
1320 Mastin Ave  
Martinsville, TN 46151

2. Please provide contact information for future correspondence on this project.

Mark Sheenethy - Pastor 765-346-0279

3. How many years has your place of worship been at this location? 17 years

4. How many full time employees do you have? 1

5. How many part time employees do you have? 1

6. What are your hours and days of operation? No regular Day hrs at this time

7. Do you lease or own your site? Own

**General Information**

8. Please list weekly activities held at your facility and the date and time of each. Please attach a newsletter or bulletin to highlight these activities, if that would be more convenient.

- Our regular services are Sun 9:30am Sun 6:30pm Wed 7:30pm  
- We have multiple prayer, youth, children, ladies, mens, and  
congregational activities through out the year. Some will be for an evening  
in day, or even a week in length. Different Dept's use the properties at different  
times.

9. Does your facility host a preschool or childcare center, and if so, what is the approximate enrollment and what are the grades being served?

NO

10. Does your facility have outdoor facilities such as recreational fields, picnic areas, etc.?

Yes



I-69 Evansville to Indianapolis Tier 2 Studies

11. Do you believe that your place of worship will be affected by the project? If your answer is yes, how do you believe it will be affected?

Yes. Hopefully it will be a positive affect through access and visibility.

**Transportation Information**

12. On the enclosed map, please mark the general location within which your congregation resides.

13. Do staff or your congregation currently use SR 37 to access your business? Yes  
If yes, which cross roads or access points along SR 37 are the most important for access?

37 and 39

14. How does your congregation access your place of worship (e.g., car, bus, walking, bicycling)? Car

15. From where does most of your congregation come? (Check all that apply)

- Bloomington
- Martinsville
- Ellettsville
- Other (Please Identify) Monroeville, Camby, Ellettsdale, Paragon, Morgantown, Bedford, Indianapolis, Mrevat
- Out of state

16. From where do most of your employees come? (Check all that apply)

- Bloomington
- Martinsville
- Ellettsville
- Other (Please Identify) \_\_\_\_\_
- Out of state

17. Which of the following types of vehicles regularly access your place of worship? Check all that apply and provide a general estimate of the number per day.

- Passenger vehicles for employees \_\_\_\_\_
- Passenger vehicles for congregation \_\_\_\_\_
- Delivery trucks \_\_\_\_\_
- Rail cars \_\_\_\_\_
- Buses \_\_\_\_\_



I-69 Evansville to Indianapolis Tier 2 Studies

Other (specify) RV's from visiting Missionary or Speaker

**Project Impacts**

18. Do you currently have plans to expand your place of worship? If yes, describe (add employees, expand or build new facility at current site) and be as specific as possible.

We have plans to build a Family Center; Shelter House; and enhance our outdoor recreation area.

19. Do you believe that your place of worship will be directly or indirectly affected by the project? If yes, how do you believe you will be affected?

Directly. Depending on how they connect it to 39. Hopefully it will be a blessing to access and visibility will be enhanced.

a. Do you expect to gain or lose members of your congregation? Gain

b. Will access to your facility be improved or impeded? Not sure

c. Will you lose or gain parking spaces? Not sure

d. Please describe the effects of any adverse impacts on your ability to continue to conduct services and community outreach at your current location.

If they made access harder it could severely hinder our ability to continue to operate as we are accustomed to.

20. Please review the attached table and provide your input on each of the proposed alternatives.

**Other Information**

21. Please provide any additional information or comments that you would like us to address.

You may also attach additional sheets or a letter from your organization with your comments.

Please communicate with us as soon as you know where the route and interchange will be.



Table 1: Section 5 Access Comparison

Area Type	Major Road Name	Alternative 4	Alternative 5	Alternative 6	Alternative 7	Access Suggestion(s)? Interchange, Overpass and No Direct Access (Please use I, O, U, or X)	Comments and Rationale for Access Suggestion(s) Tell Us Why!
		Represents Alternatives Carried Forward I = Interchange (Urban or Rural) O or U = Overpass or Underpass (Grade Separation) X = No Direct Access					
Urban	Section 4 Interchange (I-69 and SR 37)	I	I	I	I		
	That Road	X	X	X	X		
	Rockport Road	O	O	O	O		
	Fullerton Pike	I	I	I	I		
	Tapp Road	O	I	O	I		
	SR 45/2 <sup>nd</sup> Street	I	I	I	I		
	SR 48/3 <sup>rd</sup> Street	I	I	I	I		
	Vernal Pike	U	U	U	O		
	SR 46 Interchange	I	I	I	I		
	Arlington Road	O	O	O	O		
	Acuff Road	X	X	X	X		
Kinser Pike	I	O	X	O			
Rural	N. Walnut Street	O	I	O	I		
	Sample Road	I	I	I	I		
	Chambers Pike	O	O	O	X		
	Bryants Creek Road	X	X	X	O		
	Paragon/Pine	I	O	X	X		
	Liberty Church	O	I	I	I		
	SR 37 N of Legendary Hills	X	X	X	X		
Section 6 Interchange (I-69 and SR 39)	I	I	I	I		<i>An Interchange with Direct access is vital to our existence as a church.</i>	





I-69 Evansville to Indianapolis Tier 2 Studies

**Place of Worship Location**

1. Provide the full name and address of your place of worship.

EMMANUEL BAPTIST CHURCH  
1503 WEST THAT ROAD  
BLOOMINGTON, IN 47403

2. Please provide contact information for future correspondence on this project.

PASTOR DOUG SCHROEDER

3. How many years has your place of worship been at this location? 7

4. How many full time employees do you have? 3

5. How many part time employees do you have? 2

6. What are your hours and days of operation? 9 Hours / 7 Days

7. Do you lease or own your site? OWN

**General Information**

8. Please list weekly activities held at your facility and the date and time of each. Please attach a newsletter or bulletin to highlight these activities, if that would be more convenient.

SEE ATTACHED

9. Does your facility host a preschool or childcare center, and if so, what is the approximate enrollment and what are the grades being served?

NO

10. Does your facility have outdoor facilities such as recreational fields, picnic areas, etc.?

YES



I-69 Evansville to Indianapolis Tier 2 Studies

11. Do you believe that your place of worship will be affected by the project? If your answer is yes, how do you believe it will be affected?

YES, NO DIRECT ACCESS TO THAT ROAD

Transportation Information

12. On the enclosed map, please mark the general location within which your congregation resides.

13. Do staff or your congregation currently use SR 37 to access your business? YES
If yes, which cross roads or access points along SR 37 are the most important for access?

THAT ROAD

14. How does your congregation access your place of worship (e.g., car, bus, walking, bicycling)? CAR

15. From where does most of your congregation come? (Check all that apply)

- Bloomington
Martinsville
Ellettsville
Other (Please Identify) BEDFORD
Out of state

16. From where do most of your employees come? (Check all that apply)

- Bloomington
Martinsville
Ellettsville
Other (Please Identify)
Out of state

17. Which of the following types of vehicles regularly access your place of worship? Check all that apply and provide a general estimate of the number per day.

- Passenger vehicles for employees
Passenger vehicles for congregation
Delivery trucks
Rail cars
Buses





I-69 Evansville to Indianapolis Tier 2 Studies

Other (specify) \_\_\_\_\_

**Project Impacts**

18. Do you currently have plans to expand your place of worship? If yes, describe (add employees, expand or build new facility at current site) and be as specific as possible.

No

19. Do you believe that your place of worship will be directly or indirectly affected by the project? If yes, how do you believe you will be affected?

a. Do you expect to gain or lose members of your congregation? NOT AFFECTED

b. Will access to your facility be improved or impeded? IMPEDED

c. Will you lose or gain parking spaces? NOT AFFECTED

d. Please describe the effects of any adverse impacts on your ability to continue to conduct services and community outreach at your current location.

NOT AS ACCESSABLE

20. Please review the attached table and provide your input on each of the proposed alternatives.

**Other Information**

21. Please provide any additional information or comments that you would like us to address. You may also attach additional sheets or a letter from your organization with your comments.



I-69 Evansville to Indianapolis Tier 2 Studies

**Thank you for your participation in this survey**

Please mail or e-mail this survey and the study area map to:

***MAIL:***

Project Office Section 5  
3802 Industrial Blvd., Unit 2  
Bloomington, Indiana 47403


***E-MAIL:***

[MHamman@mbakercorp.com](mailto:MHamman@mbakercorp.com)





Table 1: Section 5 Access Comparison

Area Type	Major Road Name	Alternative 4	Alternative 5	Alternative 6	Alternative 7	Access Suggestion(s)? Interchange, Overpass and No Direct Access (Please use I, O, U, or X)	Comments and Rationale for Access Suggestion(s) Tell Us Why!
		Represents Alternatives Carried Forward I = Interchange (Urban or Rural) O or U = Overpass or Underpass (Grade Separation) X = No Direct Access					
Urban	Section 4 Interchange (I-69 and SR 37)	I	I	I	I		
	That Road	X	X	X	X	I	
	Rockport Road	O	O	O	O		
	Fullerton Pike	I	I	I	I		
	Tapp Road	O	I	O	I		
	SR 45/2 <sup>nd</sup> Street	I	I	I	I		
	SR 48/3 <sup>rd</sup> Street	I	I	I	I		
	Vernal Pike	U	U	U	O		
	SR 46 Interchange	I	I	I	I		
	Arlington Road	O	O	O	O		
	Acuff Road	X	X	X	X		
	Kinser Pike	I	O	X	O		
Rural	N. Walnut Street	O	I	O	I		
	Sample Road	I	I	I	I		
	Chambers Pike	O	O	O	X		
	Bryants Creek Road	X	X	X	O		
	Paragon/Pine	I	O	X	X		
	Liberty Church	O	I	I	I		
	SR 37 N of Legendary Hills	X	X	X	X		
	Section 6 Interchange (I-69 and SR 39)	I	I	I	I		





## This Week At Emmanuel:

**Monday** *Beth Moore Bible Study:* Gem Finders' Classroom  
6:30 PM Contact: Anita Hughes (333-7456)

**Tuesday** *Men's Basketball:* Gymnasium  
7:00 PM Contact: Butch Winkel (339-3661)

**Wednesday** *Next Level Ministries:* Senior High Classroom  
6:45 PM Contacts: Greg & Chere Mosley (825-7827)

**Thursday** *Ironmen's Thursday Morning Breakfast:* Atrium  
7:00 AM Contact: Bob Davis (824-2854)

### Cinnamon Roll Sunday



Everyone is invited to come and enjoy a time of fellowship along with some of the best-ever delicious cinnamon rolls, juice and gourmet coffee on Sunday, July 29, at 9:45 a.m. Invite a guest to join you for a great time of fellowship.

### Wedding Shower



You are invited to a wedding shower for Sam Meyer and Asha Goings on Saturday, August 11, at 10:00 a.m. This event will take place in the Atrium, and a buffet brunch will be provided. Sam is the son of Greg and Julie Meyer, and Asha is the daughter of Bob and Martha Goings. Sam and Asha are registered at Bed, Bath & Beyond, Target along with Amazon.com. Please R.S.V.P. by August 8 via e-mail to Rhonda Michael at rhmichae@gmail.com or Ann Davis at l.ann.davis@gmail.com.

*Emmanuel is a family of followers of Jesus Christ who desire to honor God by applying His Word to every area of life. Our mission is to glorify God by winning people to Jesus Christ and helping them become more devoted followers of Him. We seek to do this by growing stronger in the Lord, developing close friendships with each other, serving God together, reaching out to others with the gospel and meeting needs in our community.*

## Personal Notes...




Thank you to whomever gave the special gift for our Deferred Compensation Fund.

*Tom and Kay Kammel*

Dear Congregation of Emmanuel Baptist Church,  
Thank you so much for the beautiful floral arrangement sent when Bob passed away. We truly appreciate your thoughtfulness.

*In Christ, Suellen Wenz and family*



### Giving for Jamaica Partnership

Our Jamaica team is ready to go serve the people in Savanna-la-mar. God has provided **\$10,819.00** for our Jamaica Partnership efforts. Many of you have also participated in the Jamaica "Changer" opportunity. **Today** is the last day to give to this partnership. We appreciate all you have generously given for this ministry.

### We're on Facebook and Have a Blog

One of our members, Fran Basile, who created a blog, has also designed a Facebook page. "Be the Body in Bloomington" is set up where members and friends can:

- Discover what we, as a church, are and will be doing to shine as His lights in Bloomington
- See areas where we, as a church, are meeting local needs
- Post volunteer tasks that are still in need of help
- Post needs that can be filled by the church-at-large
- Encourage one another to more good works
- Look for specific areas where an individual can help

The site is **Be the Body in Bloomington** and is located at <http://bethebodyinbloomington.blogspot.com/>

If you have questions, you may contact Fran at [fpbasile@hotmail.com](mailto:fpbasile@hotmail.com)



## *Jamaica Mission Trip Prayer Reminder*

**Pray that we will glorify God in this endeavor and accomplish the following:**

- 1) Develop a "church-to-church partnership" with *Calvary Baptist Church of Jamaica* that will include mutual accountability.
- 2) Share the claims of Christ clearly with the children and parents who will attend *Vacation Bible School* in the morning.
- 3) Meet the physical and spiritual needs of many Jamaicans through our *Eye Glass Screening Clinic*.
- 4) **Provide food and clothing** for many of the "shut-ins" in the neighborhoods surrounding Calvary Baptist.
- 5) Share the love of Christ with a Jamaican family by doing some simple *home repairs* and by painting their house.
- 6) Develop many relationships and share Christ with many people during our *Wednesday Night Movie*.
- 7) See each of the above ministries expand and become even more effective in coming years.
  - \* For example, we would like to expand our Eye Screening Clinic to include more health screening opportunities.
  - \* We would like our food and clothing distribution to encompass an orphanage or boys home.
  - \* We would like our construction ministry to include more work at Calvary so they can complete their church.
- 8) Develop relationships that would help us **reach out to Cuba**.
- 9) Pray for each of our team members: Kendra Banion, Fran, Toddie and Joseph Basile, Lance Bettencourt, David and Mary Blemker, John Boyken, Ken and Lana Day, Perry and Chris Griffith, Gretchen, Grace, Sam and Jack Handlos, Ted and Audrey Jung, Tom, Kay, Caleb, Christian and Raeshana Kammel, Gene and Karla Pemberton, Rick and Erin Tate, Kyle Winkel and Kevin Jackson.



## **Crossroads Fellowship Annual Conference**

The Crossroads Fellowship Annual Conference will be held at Emmanuel on September 24-25, 2012. The theme of the conference is *Shepherding the Flock of God*. Dr. Paige Patterson, president of Southwestern Baptist Theological Seminary in Fort Worth, TX, will be the speaker. Dr. Patterson will also present the message at our worship service on Sunday, September 23rd. Registration brochures are available on the Information Counter in the Foyer. For more information, please contact Pastor Doug at [dschroed@indiana.edu](mailto:dschroed@indiana.edu) or 812.824.2768.



## **Joy Of The Journey Ladies' Conference**

The Crossroads Fellowship *Joy of the Journey* Ladies' Conference will be held November 3, 2012, at Bethel Church in Crown Point, IN. The theme of the conference is *A Changed Perspective Changes Everything*. The speaker will be Jan Silvius. Registration brochures are available on the Information Counter in the Foyer. For more information, please contact Chere Mosley at [drivymicro@hotmail.com](mailto:drivymicro@hotmail.com) or 812.825.7827.

## **BEST OF ISRAEL TOUR**

Our church is taking a trip to Israel with Ancient Tours on May 10 - 21, 2013. Our tour will be lead by two seasoned guides, Drs. Richard Blumentstock and David Hoffeditz. On Sunday morning, September 16, 2012, they will speak about the biblical significance of the land of Israel and the value of participating in this trip. Ancient Tours brochures with a copy of our itinerary are available on the information counter in the foyer. The cost for this trip \$4,800 per person. **You may register for the trip online at [www.ancienttours.org](http://www.ancienttours.org).** This website also has additional information concerning their mission, the qualifications of our guides and other details about our tour. If you have any questions, please contact Pastor Doug at [dschroed@indiana.edu](mailto:dschroed@indiana.edu) or 812.322.9427.



# Emmanuel **CONNEXION** Groups



Our hope is that these gatherings will help you “connect” with your church family, grow your relationship with God, see your prayer life energized, and allow you to become the hands and feet of Jesus to your congregation and your community.

Here is a list of Connexion Groups that meet on most 2<sup>nd</sup> and 4<sup>th</sup> Sundays from 6:00 – 7:30 PM.

**Lance and Jolene Bettencourt – 812-824-1229**

Meeting place: Call ahead to confirm

Topic – *Social Get-together*

**Tom and Anita Hughes – 812-333-7456**

Meeting place: Contact Tom and Anita for time and location.

Topic – *How to Listen to God – Charles Stanley*

**Bob and Ann Davis – 812-824-2854**

**Steve and Kim Kramer - 812-876-5119**

Meeting place: Karst Farm Park Splash Pad, Bloomington  
6:00 PM

Topic – *The Gospel of Mark*

**Scott and Jane MacKenzie – 812-336-6310**

Meeting place: Home of Scott and Jane  
2400 Cedarwood Court, Bloomington

Topic – *The Book of Philippians*

**Greg and Cheré Mosley – 812-825-7827**

**Aaron and Kim Roach - 812-825-3004**

Meeting place: Home Aaron and Kim  
3510 N. Green Hills Estate S., Solsberry

Topic – Current Topics for Christian Living

**Russ and Bridget Parker – 812-330-0506**

Meeting place: Home of Russ and Bridget  
2109 S. Harmony Place, Bloomington

Topic – Deliver Us from Evil – Ravi Zacharias

**Gene and Karla Pemberton – 812-824-7206**

**Brad and Jessica Stevenson – 812-333-6127**

Meeting place: Bryan Park, Bloomington

Meeting time: 5:00 PM

Topic – Dinner and Concert in the Park

**Chuck and Jane Kraus – 812-339-9810**

Meeting place: Emmanuel Baptist Church

Meeting time: Call ahead for time and location

Topic – Becoming a Contagious Christian

\*\*\*\*\*

Note: This group meets for lunch following worship.

**Tom and Kay Kammel – 812-336-5999**

**Fran and Toddie Basile - 812-361-3191**

Meeting place: Home of Tom and Kay Kammel  
4219 E. Sheffield Drive, Bloomington

Topic – Sunday Morning Sermon



I-69 Evansville to Indianapolis Tier 2 Studies

Place of Worship Location

1. Provide the full name and address of your place of worship.  
FAIRVIEW UNITED METHODIST CHURCH  
700 W. 6<sup>TH</sup> ST.  
BLOOMINGTON, IN 47404
  
2. Please provide contact information for future correspondence on this project.  
DAVID P. WALTER, TRUSTEE  
208 N. RITTER ST.  
BLOOMINGTON, IN 47404
  
3. How many years has your place of worship been at this location? 110
4. How many full time employees do you have? 1
5. How many part time employees do you have? 4
6. What are your hours and days of operation? 9-4PM M-T-W-T
7. Do you lease or own your site? OWN

General Information

8. Please list weekly activities held at your facility and the date and time of each. Please attach a newsletter or bulletin to highlight these activities, if that would be more convenient.  
WEEKLY - CHILD CARE, MEALS ON WHEELS, JAZZercise  
SUNDAY - CHILDREN SCHOOL, SUNDAY SERVICES
  
9. Does your facility host a preschool or childcare center, and if so, what is the approximate enrollment and what are the grades being served?  
PRESCHOOL - 25 children
  
10. Does your facility have outdoor facilities such as recreational fields, picnic areas, etc.?  
OUTDOOR PLAY GROUND FOR CHILDREN



I-69 Evansville to Indianapolis Tier 2 Studies

11. Do you believe that your place of worship will be affected by the project? If your answer is yes, how do you believe it will be affected?

No - Church Building is located just a few blocks west of Conway Court House

Transportation Information

12. On the enclosed map, please mark the general location within which your congregation resides. MONROE COUNTY, ELLETTSVILLE, BLOOMINGTON

13. Do staff or your congregation currently use SR 37 to access your business? YES  
If yes, which cross roads or access points along SR 37 are the most important for access?  
ALL OF THEM

14. How does your congregation access your place of worship (e.g., car, bus, walking, bicycling)? CAR, TRUCK,

15. From where does most of your congregation come? (Check all that apply)

- Bloomington
- Martinsville
- Ellettsville
- Other (Please Identify) MONROE COUNTY
- Out of state

16. From where do most of your employees come? (Check all that apply)

- Bloomington
- Martinsville
- Ellettsville
- Other (Please Identify) \_\_\_\_\_
- Out of state

17. Which of the following types of vehicles regularly access your place of worship? Check all that apply and provide a general estimate of the number per day.

- Passenger vehicles for employees ONE
- Passenger vehicles for congregation 50
- Delivery trucks \_\_\_\_\_
- Rail cars \_\_\_\_\_
- Buses \_\_\_\_\_



I-69 Evansville to Indianapolis Tier 2 Studies

Other (specify) \_\_\_\_\_

**Project Impacts**

18. Do you currently have plans to expand your place of worship? If yes, describe (add employees, expand or build new facility at current site) and be as specific as possible.

NO

19. Do you believe that your place of worship will be directly or indirectly affected by the project? If yes, how do you believe you will be affected?

INDIRECTLY BY CONSTRUCTION ACTIVITIES ALONG CORRIDOR CREATING ISSUES WITH ACCESS ACROSS SR 37 - THEREBY CAUSING MEMBERS NOT TO ATTEND ACTIVITIES.

a. Do you expect to gain or lose members of your congregation? YES

b. Will access to your facility be improved or impeded? NO CHANGE

c. Will you lose or gain parking spaces? NO

d. Please describe the effects of any adverse impacts on your ability to continue to conduct services and community outreach at your current location.

\_\_\_\_\_  
\_\_\_\_\_  
\_\_\_\_\_

20. Please review the attached table and provide your input on each of the proposed alternatives.

**Other Information**

21. Please provide any additional information or comments that you would like us to address. You may also attach additional sheets or a letter from your organization with your comments.

\_\_\_\_\_  
\_\_\_\_\_  
\_\_\_\_\_  
\_\_\_\_\_  
\_\_\_\_\_



I-69 Evansville to Indianapolis Tier 2 Studies



**Thank you for your participation in this survey**

Please mail or e-mail this survey and the study area map to:

***MAIL:***

Project Office Section 5  
3802 Industrial Blvd., Unit 2  
Bloomington, Indiana 47403

***E-MAIL:***

[MHamman@mbakercorp.com](mailto:MHamman@mbakercorp.com)



I-69 Evansville to Indianapolis Tier 2 Studies  
Section 5: Bloomington to Martinsville  
SR 37 to SR 39

**Place of Worship Information Survey**

July 3, 2012

Full, Gospel Tabernacle  
8799 N CROSSOVER ROAD  
BLOOMINGTON, IN 47404-9410

Greetings,

The Indiana Department of Transportation (INDOT) continues Tier 2 environmental impact studies along the 142-mile I-69 project corridor from Evansville to Indianapolis. This corridor has been divided into six sections for Tier 2 Studies. Each section is being independently reviewed. Michael Baker Jr., Inc. is evaluating potential human and environmental impacts associated with upgrading SR 37 into I-69 in Monroe and Morgan Counties (Section 5). As shown on the enclosed Reference Map (on page 5), Section 5 is approximately 23 miles in length. It begins at SR 37 near Victor Pike (southwest of Bloomington) and continues along SR 37 to SR 39 in Martinsville. Proposed changes in access associated with each alternative are summarized on Table 1: Section 5 Access Comparison.

You have received this survey because this transportation project is being considered for your area and may affect your place of worship. The purpose of this Place of Worship Information Survey is to identify your issues and concerns. The information collected in this survey will be incorporated into the analysis of the impacts of this project on the human and natural environment. You may receive additional requests for information about how the proposed project will affect your place of worship in the future.

Please respond to each question as completely as possible. You may contact us at the number below if you have any questions about the project or would like more information about how to respond to this survey. The time you take to complete this survey and any subsequent surveys mailed to you is greatly appreciated. Please return the form to the address below no later than July 27th.

Thank you very much for your assistance.

Sincerely,  
**MICHAEL BAKER JR., INC.**

Mary Jo Hamman  
Section 5 Project Manager  
Michael Baker Jr., Inc.  
812-355-1390

[MHamman@mbakercorp.com](mailto:MHamman@mbakercorp.com)

Project Office Section 5  
3802 Industrial Blvd., Unit 2  
Bloomington, Indiana 47403  
812-355-1390



I-69 Evansville to Indianapolis Tier 2 Studies

**Place of Worship Location**

1. Provide the full name and address of your place of worship.

Full Gospel TABERNACLE  
8799 N. CROSSOVER Rd  
Bloomington, IN 47404-9410

2. Please provide contact information for future correspondence on this project.

TIMOTHY MCKAY  
413 N. CLAY ST  
EDINBURGH, IN 46124

3. How many years has your place of worship been at this location? 22

4. How many full time employees do you have? 0

5. How many part time employees do you have? 3

6. What are your hours and days of operation? WED 7:00-10:PM SUN

7. Do you lease or own your site? OWN 9:00 AM - 10:PM

**General Information**

8. Please list weekly activities held at your facility and the date and time of each. Please attach a newsletter or bulletin to highlight these activities, if that would be more convenient.

WEDNESDAY SERVICE - 7:00 PM - 10:00 PM  
SUNDAY SERVICE 9:00 AM - 10:00 PM

9. Does your facility host a preschool or childcare center, and if so, what is the approximate enrollment and what are the grades being served?

NO

10. Does your facility have outdoor facilities such as recreational fields, picnic areas, etc.?

NO





I-69 Evansville to Indianapolis Tier 2 Studies

11. Do you believe that your place of worship will be affected by the project? If your answer is yes, how do you believe it will be affected?

Yes. Will MAKE it more difficult to  
ACCESS the property

**Transportation Information**

12. On the enclosed map, please mark the general location within which your congregation resides.

13. Do staff or your congregation currently use SR 37 to access your business? YES  
If yes, which cross roads or access points along SR 37 are the most important for access?

Crossover ROAD

14. How does your congregation access your place of worship (e.g., car, bus, walking, bicycling)? CAR

15. From where does most of your congregation come? (Check all that apply)

Bloomington

Martinsville

Ellettsville

Other (Please Identify) MOORESVILLE, COLUMBUS, EDINBURGH

Out of state

16. From where do most of your employees come? (Check all that apply)

Bloomington

Martinsville

Ellettsville

Other (Please Identify) MOORESVILLE, EDINBURGH

Out of state

17. Which of the following types of vehicles regularly access your place of worship? Check all that apply and provide a general estimate of the number per day.

Passenger vehicles for employees \_\_\_\_\_

Passenger vehicles for congregation \_\_\_\_\_

Delivery trucks \_\_\_\_\_

Rail cars \_\_\_\_\_

Buses \_\_\_\_\_



I-69 Evansville to Indianapolis Tier 2 Studies

Other (specify) \_\_\_\_\_

**Project Impacts**

18. Do you currently have plans to expand your place of worship? If yes, describe (add employees, expand or build new facility at current site) and be as specific as possible.

*LOOK FOR GROWTH IN THE CONGREGATION  
EASE OF ACCESS IS IMPORTANT TO HWY 37*

19. Do you believe that your place of worship will be directly or indirectly affected by the project? If yes, how do you believe you will be affected?

\_\_\_\_\_  
\_\_\_\_\_  
\_\_\_\_\_

- a. Do you expect to gain or lose members of your congregation? Neither
- b. Will access to your facility be improved or impeded? Impede Growth
- c. Will you lose or gain parking spaces? Neither
- d. Please describe the effects of any adverse impacts on your ability to continue to conduct services and community outreach at your current location.

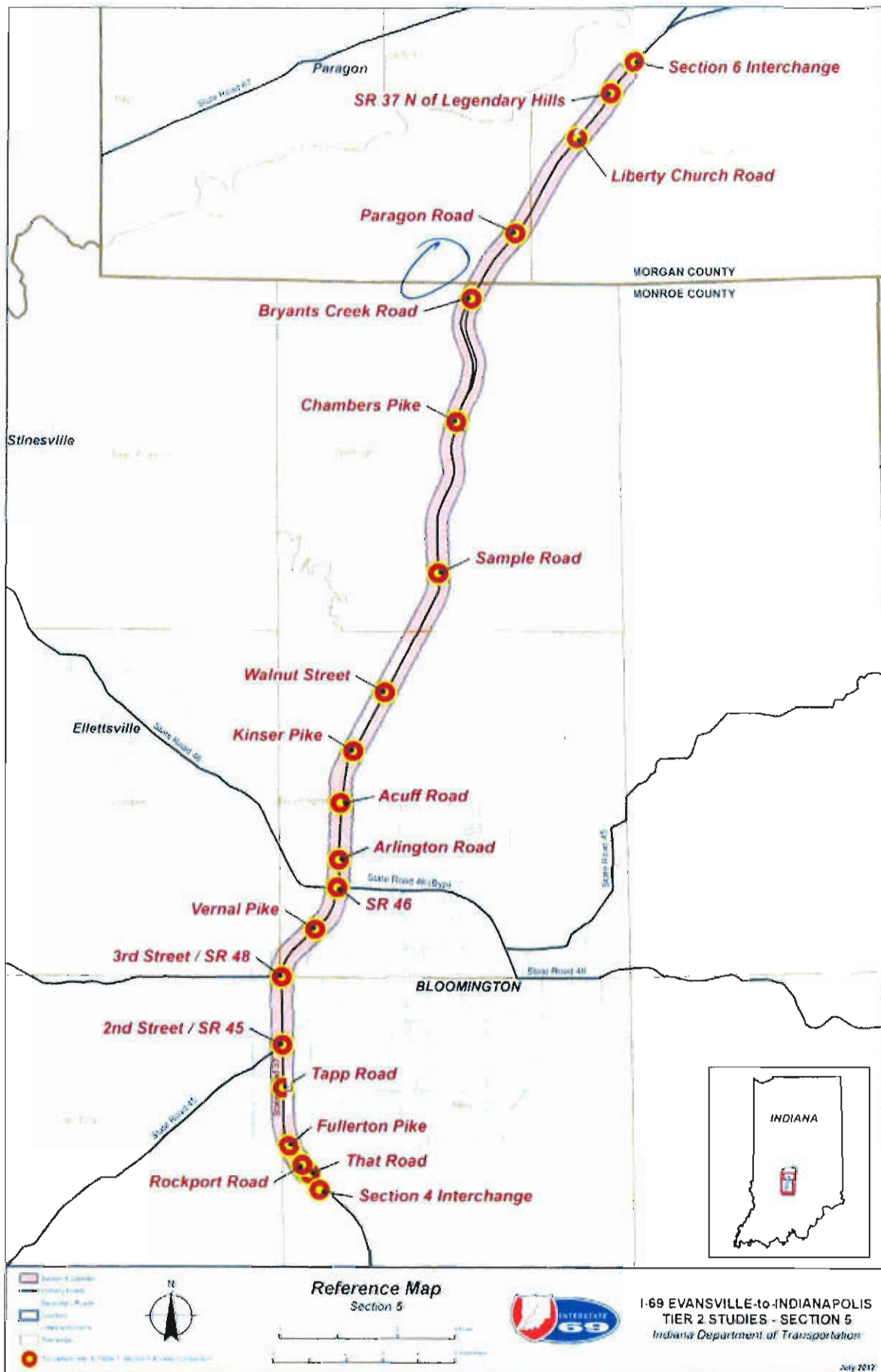
\_\_\_\_\_  
\_\_\_\_\_

20. Please review the attached table and provide your input on each of the proposed alternatives.

**Other Information**

21. Please provide any additional information or comments that you would like us to address. You may also attach additional sheets or a letter from your organization with your comments.

\_\_\_\_\_  
\_\_\_\_\_  
\_\_\_\_\_  
\_\_\_\_\_  
\_\_\_\_\_





I-69 Evansville to Indianapolis Tier 2 Studies

Place of Worship Location

1. Provide the full name and address of your place of worship.

Highland Village Church of Christ  
4000 W 3rd St  
Bloomington IN 47404

2. Please provide contact information for future correspondence on this project.

Mark Stauffer  
4000 W 3rd St  
Bloomington IN 47404

3. How many years has your place of worship been at this location? 50 yr

4. How many full time employees do you have? 1

5. How many part time employees do you have? 2

6. What are your hours and days of operation? Wed 7:00-8:00, Sun 9:30-12:00, 6:00-7:00

7. Do you lease or own your site? own Mon-Th 8:30-12:00

General Information

8. Please list weekly activities held at your facility and the date and time of each. Please attach a newsletter or bulletin to highlight these activities, if that would be more convenient.

See attachment

9. Does your facility host a preschool or childcare center, and if so, what is the approximate enrollment and what are the grades being served?

No

10. Does your facility have outdoor facilities such as recreational fields, picnic areas, etc.?

No



I-69 Evansville to Indianapolis Tier 2 Studies

11. Do you believe that your place of worship will be affected by the project? If your answer is yes, how do you believe it will be affected?

No

**Transportation Information**

12. On the enclosed map, please mark the general location within which your congregation resides.

13. Do staff or your congregation currently use SR 37 to access your business? No  
If yes, which cross roads or access points along SR 37 are the most important for access?

14. How does your congregation access your place of worship (e.g., car, bus, walking, bicycling)? Car

15. From where does most of your congregation come? (Check all that apply)

Bloomington

Martinsville

Ellettsville

Other (Please Identify) Green County

Out of state

16. From where do most of your employees come? (Check all that apply)

Bloomington

Martinsville

Ellettsville

Other (Please Identify) \_\_\_\_\_

Out of state

17. Which of the following types of vehicles regularly access your place of worship? Check all that apply and provide a general estimate of the number per day.

Passenger vehicles for employees \_\_\_\_\_

Passenger vehicles for congregation \_\_\_\_\_

Delivery trucks \_\_\_\_\_

Rail cars \_\_\_\_\_

Buses \_\_\_\_\_



I-69 Evansville to Indianapolis Tier 2 Studies

Other (specify) \_\_\_\_\_

**Project Impacts**

18. Do you currently have plans to expand your place of worship? If yes, describe (add employees, expand or build new facility at current site) and be as specific as possible.

No  
\_\_\_\_\_  
\_\_\_\_\_

19. Do you believe that your place of worship will be directly or indirectly affected by the project? If yes, how do you believe you will be affected?

No  
\_\_\_\_\_  
\_\_\_\_\_

a. Do you expect to gain or lose members of your congregation? No

b. Will access to your facility be improved or impeded? N/A

c. Will you lose or gain parking spaces? N/A

d. Please describe the effects of any adverse impacts on your ability to continue to conduct services and community outreach at your current location.

\_\_\_\_\_  
\_\_\_\_\_

20. Please review the attached table and provide your input on each of the proposed alternatives.

No preference.

**Other Information**

21. Please provide any additional information or comments that you would like us to address. You may also attach additional sheets or a letter from your organization with your comments.

\_\_\_\_\_  
\_\_\_\_\_  
\_\_\_\_\_  
\_\_\_\_\_  
\_\_\_\_\_





I-69 Evansville to Indianapolis Tier 2 Studies

**Place of Worship Location**

1. Provide the full name and address of your place of worship.

Liberty Christian Church  
2010 Liberty Church Road  
Martinsville, IN 46151  
Office # 765.342.8519

2. Please provide contact information for future correspondence on this project.

Jeffrey Haversperger, Senior Minister, Liberty Christian Church  
2010 Liberty Church Road Martinsville, IN 46151  
cell phone 812-278-4556.

3. How many years has your place of worship been at this location? 178 years (since 1834)

4. How many full time employees do you have? One

5. How many part time employees do you have? Two

6. What are your hours and days of operation? office: M-W-F 8am-3pm. Offices by appointment.

7. Do you lease or own your site? own

**General Information**

8. Please list weekly activities held at your facility and the date and time of each. Please attach a newsletter or bulletin to highlight these activities, if that would be more convenient.

Weekly activities during the school year include dance classes on Monday, martial arts classes on Tuesday and Bible studies on Wednesday. In the summer, there is a weeklong VBS and a sports camp. We host Morgan County Fair contests each July and scout groups use our facilities monthly.

9. Does your facility host a preschool or childcare center, and if so, what is the approximate enrollment and what are the grades being served?

No preschool or childcare center.

10. Does your facility have outdoor facilities such as recreational fields, picnic areas, etc.?

We have a field for recreational activities beside the church and a picnic area behind the church office.





I-69 Evansville to Indianapolis Tier 2 Studies

11. Do you believe that your place of worship will be affected by the project? If your answer is yes, how do you believe it will be affected?

*Yes. Since our newest facility adjacent to the church opened in 2004, we have hosted many community events, such as the annual county fair queen contest; events which bring hundreds of people throughout the area to our facility. Providing easy access is vital for allowing us to continue being a contributor to our community and beyond.*

**Transportation Information**

12. On the enclosed map, please mark the general location within which your congregation resides.

13. Do staff or your congregation currently use SR 37 to access your business? Yes!  
If yes, which cross roads or access points along SR 37 are the most important for access?

Liberty Church Road

14. How does your congregation access your place of worship (e.g., car, bus, walking, bicycling)? Cars

15. From where does most of your congregation come? (Check all that apply)

- Bloomington
- Martinsville
- Ellettsville
- Other (Please Identify) Gosport, Mooresville
- Out of state

16. From where do most of your employees come? (Check all that apply)

- Bloomington
- Martinsville
- Ellettsville
- Other (Please Identify) \_\_\_\_\_
- Out of state

17. Which of the following types of vehicles regularly access your place of worship? Check all that apply and provide a general estimate of the number per day.

- Passenger vehicles for employees Three
- Passenger vehicles for congregation About 100 each Sunday
- Delivery trucks Three, Once per day or less
- Rail cars Zero
- Buses Zero



I-69 Evansville to Indianapolis Tier 2 Studies

Other (specify) \_\_\_\_\_

**Project Impacts**

18. Do you currently have plans to expand your place of worship? If yes, describe (add employees, expand or build new facility at current site) and be as specific as possible.

*No current plans to expand but hoping to grow enough in the near future to expand facilities and add staff.*

19. Do you believe that your place of worship will be directly or indirectly affected by the project? If yes, how do you believe you will be affected?

*We have the majority of our 200-some weekly church-service attendees use Ind. 37 to get to Liberty. They would have to find alternative roads but I have faith that current members would continue coming despite travel inconveniences. It might, however, limit our future growth without an interchange onto Liberty Church Road.*

- a. Do you expect to gain or lose members of your congregation? *Unknown.*
- b. Will access to your facility be improved or impeded? *Unknown.*
- c. Will you lose or gain parking spaces? *Unknown.*
- d. Please describe the effects of any adverse impacts on your ability to continue to conduct services and community outreach at your current location.

*Again, Liberty has been a part of Martinsville for more than 175 and plans to be so well into the future with or without an interchange off I-69. That being said, we would obviously benefit from a direct link on and off the interstate!*

20. Please review the attached table and provide your input on each of the proposed alternatives.

**Other Information**

21. Please provide any additional information or comments that you would like us to address.

You may also attach additional sheets or a letter from your organization with your comments.

*Looking at the four access positions listed, Liberty would benefit from Alternative 5, 6 and 7 with no real preference for any of those three just as long as it is one of them. Many of our members live north and south of the church and would have an easier time getting here with an interchange. Also, it just appears that an interchange onto Liberty Church Road would open up the southern part of Martinsville for additional businesses and homes (without any clearcutting) more so than Alternative 4 would.*

*Thanks for giving me the opportunity to make comments*

*- Jeff Hansen, Senior Minister*



I-69 Evansville to Indianapolis Tier 2 Studies



**Place of Worship Location**

1. Provide the full name and address of your place of worship.

THE LIFE CHURCH  
3575 N. PROW RD  
BLOOMINGTON, IN 47404

2. Please provide contact information for future correspondence on this project.

TRUSTEES OF THE LIFE CHURCH  
ATTN: PHILIP AMANDOLA, PASTOR  
3575 N. PROW RD., BLOOMINGTON, IN 47404

3. How many years has your place of worship been at this location? EST. 1989

4. How many full time employees do you have? NONE

5. How many part time employees do you have? NONE

6. What are your hours and days of operation? TU-FRI 10:00AM-2:00 PM

7. Do you lease or own your site? OWN

**General Information**

8. Please list weekly activities held at your facility and the date and time of each. Please attach a newsletter or bulletin to highlight these activities, if that would be more convenient.

WEDNESDAY SERVICE 6:30-9:00 PM  
SUNDAY SERVICE 9:00AM-12:00 NOON

9. Does your facility host a preschool or childcare center, and if so, what is the approximate enrollment and what are the grades being served?

NO

10. Does your facility have outdoor facilities such as recreational fields, picnic areas, etc.?

NO



I-69 Evansville to Indianapolis Tier 2 Studies

11. Do you believe that your place of worship will be affected by the project? If your answer is yes, how do you believe it will be affected?

ONLY IF THERE ARE ROAD CLOSURES CAUSING MEMBERS OF THE CONGREGATION TO HAVE DIFFICULTY ACCESSING THE CHURCH.

**Transportation Information**

12. On the enclosed map, please mark the general location within which your congregation resides.

13. Do staff or your congregation currently use SR 37 to access your business? YES  
If yes, which cross roads or access points along SR 37 are the most important for access?

ACUFF RD.

14. How does your congregation access your place of worship (e.g., car, bus, walking, bicycling)? CAR

15. From where does most of your congregation come? (Check all that apply)

- Bloomington
- Martinsville
- Ellettsville
- Other (Please Identify) BEDFORD
- Out of state

16. From where do most of your employees come? (Check all that apply)

- Bloomington
- Martinsville
- Ellettsville
- Other (Please Identify) \_\_\_\_\_
- Out of state

17. Which of the following types of vehicles regularly access your place of worship? Check all that apply and provide a general estimate of the number per day.

- Passenger vehicles for employees \_\_\_\_\_
- Passenger vehicles for congregation \_\_\_\_\_
- Delivery trucks \_\_\_\_\_
- Rail cars \_\_\_\_\_
- Buses \_\_\_\_\_



I-69 Evansville to Indianapolis Tier 2 Studies

Other (specify) \_\_\_\_\_

**Project Impacts**

18. Do you currently have plans to expand your place of worship? If yes, describe (add employees, expand or build new facility at current site) and be as specific as possible.

NO

19. Do you believe that your place of worship will be directly or indirectly affected by the project? If yes, how do you believe you will be affected?

PROJECT WILL DIRECTLY AFFECT ACCESS TO THE CHURCH IF THERE ARE DETOURS AND/OR ROAD CLOSURES.

a. Do you expect to gain or lose members of your congregation? GAIN

b. Will access to your facility be improved or impeded? IMPROVED

c. Will you lose or gain parking spaces? NO

d. Please describe the effects of any adverse impacts on your ability to continue to conduct services and community outreach at your current location.

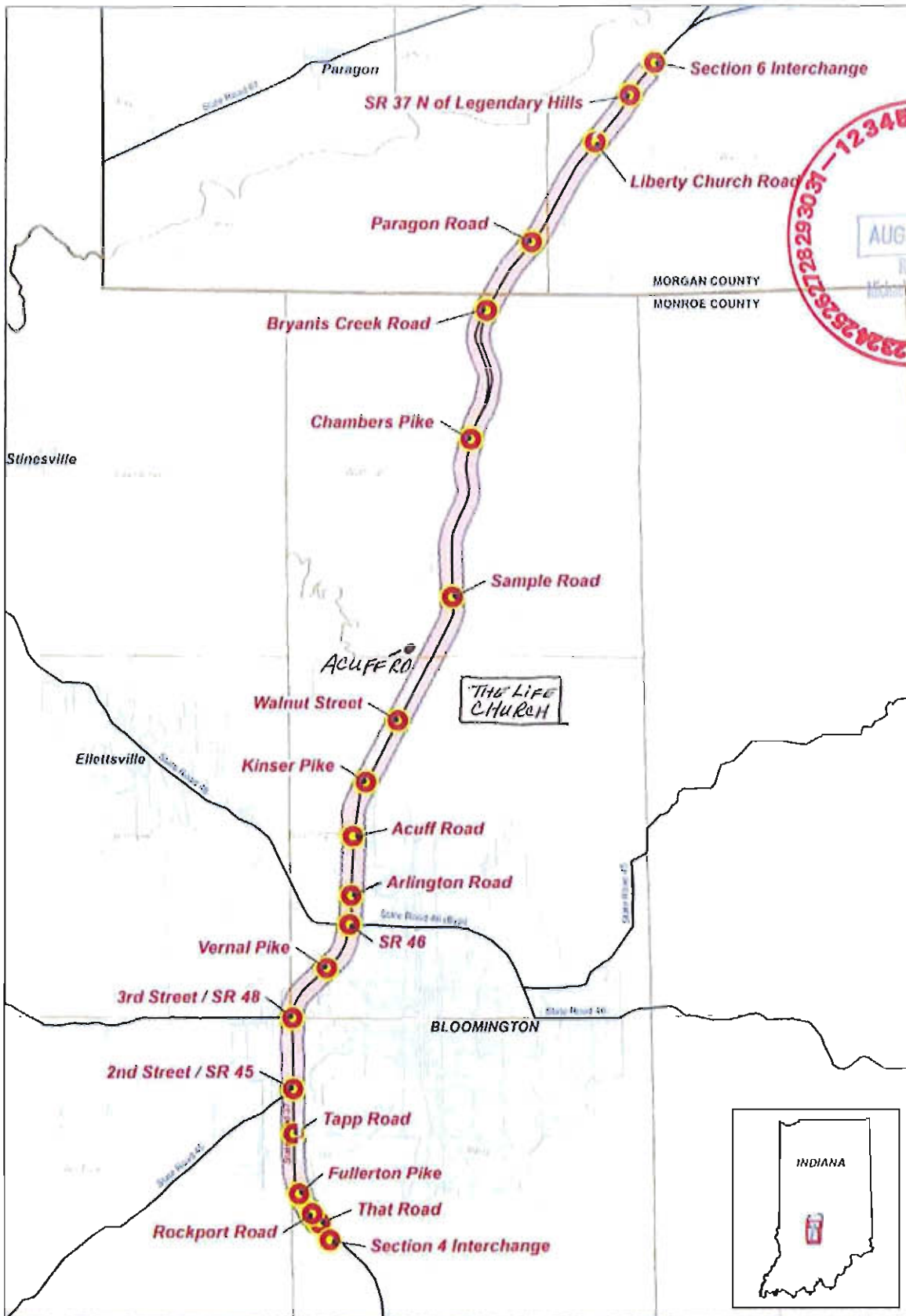
NONE

20. Please review the attached table and provide your input on each of the proposed alternatives.

**Other Information**

21. Please provide any additional information or comments that you would like us to address. You may also attach additional sheets or a letter from your organization with your comments.

SEPTIC SYSTEM WILL BE AFFECTED IF THE PROPERTY LINE OF LIFE CHURCH EXTENDS EAST OF I-69.



Section 5 Corridor
   
 County Road
   
 Secondary Road
   
 Other
   
 Interstate
   
 State Road
   
 Local Road
   
 Water
   
 Rail
   
 Airport
   
 Other
   
 Section 5 Corridor



Reference Map  
Section 5



I-69 EVANSVILLE to INDIANAPOLIS  
 TIER 2 STUDIES - SECTION 5  
 Indiana Department of Transportation

July 2012



I-69 Evansville to Indianapolis Tier 2 Studies

Place of Worship Location

1. Provide the full name and address of your place of worship.

Maple Grove Christian Church  
1503 W. Simpson Chapel Road  
Bloomington, IN 47404

2. Please provide contact information for future correspondence on this project.

Greg Tucker - Pastor  
Work - 812-876-6182 Home: 812-876-1900  
Cell: 812-327-3580

3. How many years has your place of worship been at this location? 5 years

4. How many full time employees do you have? 3

5. How many part time employees do you have? 1

6. What are your hours and days of operation? M-F 8AM-9AM Sat? Sun. 7AM-9AM

7. Do you lease or own your site? Own

General Information

8. Please list weekly activities held at your facility and the date and time of each. Please attach a newsletter or bulletin to highlight these activities, if that would be more convenient.

Church Services Sunday AM & PM  
Tuesday - Upward Sports PM  
Wednesday - Education Events PM Thursday - Praise Team Practice 6 PM  
Saturday - Upward Sports AM

9. Does your facility host a preschool or childcare center, and if so, what is the approximate enrollment and what are the grades being served?

Not yet. May in the future M-F 6AM-6PM

10. Does your facility have outdoor facilities such as recreational fields, picnic areas, etc.?

Yes. 5 Acres Soccer Football, etc.  
Volleyball Court, Basketball Court, Pond  
Future walking path, 3200 sq. ft. Tent.  
Possible purchase of adjoining 7.5 Acres for Ball fields



I-69 Evansville to Indianapolis Tier 2 Studies



11. Do you believe that your place of worship will be affected by the project? If your answer is yes, how do you believe it will be affected?

Yes. Could make own property more accessible to Martinsville & Bloomington.

Transportation Information

12. On the enclosed map, please mark the general location within which your congregation resides.

13. Do staff or your congregation currently use SR 37 to access your business? Yes  
If yes, which cross roads or access points along SR 37 are the most important for access?

Hwy 37 & Sample Road. Hwy 37 & Simpson Chapel Road

14. How does your congregation access your place of worship (e.g., car, bus, walking, bicycling)? Car - Groups use Buses

15. From where does most of your congregation come? (Check all that apply)

- Bloomington
- Martinsville
- Ellettsville
- Other (Please Identify) Greene County
- Out of state

16. From where do most of your employees come? (Check all that apply)

- Bloomington
- Martinsville
- Ellettsville
- Other (Please Identify) \_\_\_\_\_
- Out of state

17. Which of the following types of vehicles regularly access your place of worship? Check all that apply and provide a general estimate of the number per day.

- Passenger vehicles for employees 3-4 per day
- Passenger vehicles for congregation 100-150 per Sunday (growing)
- Delivery trucks Occasionally
- Rail cars \_\_\_\_\_
- Buses Occasionally





I-69 Evansville to Indianapolis Tier 2 Studies



Other (specify) \_\_\_\_\_

**Project Impacts**

18. Do you currently have plans to expand your place of worship? If yes, describe (add employees, expand or build new facility at current site) and be as specific as possible.

Yes, We are building a larger auditorium in next 2 years (Seats 350). Future plans for multipurpose building (Seats 500). Add 3-5 staff next 5 years. Approximate attendance 5 years 750-1000 possible preschool school next 5 years.

19. Do you believe that your place of worship will be directly or indirectly affected by the project? If yes, how do you believe you will be affected?

Yes Hopefully Bypass will bring traffic to Sample Road and make church more accessible to Hwy 37.

a. Do you expect to gain or lose members of your congregation? gain

b. Will access to your facility be improved or impeded? improved

c. Will you lose or gain parking spaces? N/A

d. Please describe the effects of any adverse impacts on your ability to continue to conduct services and community outreach at your current location.

\_\_\_\_\_  
\_\_\_\_\_  
\_\_\_\_\_

20. Please review the attached table and provide your input on each of the proposed alternatives.

**Other Information**

21. Please provide any additional information or comments that you would like us to address. You may also attach additional sheets or a letter from your organization with your comments.

We are a growing congregation that uses our facilities 7 days a week. Our long term vision is to be a church of 1,500-2,000 in the next 10 years.

\_\_\_\_\_  
\_\_\_\_\_  
\_\_\_\_\_




Table 1: Section 5 Access Comparison

Area Type	Major Road Name	Alternative 4	Alternative 5	Alternative 6	Alternative 7	Access Suggestion(s)? Interchange, Overpass and No Direct Access (Please use I, O, U, or X)	Comments and Rationale for Access Suggestion(s) Tell Us Why!
		Represents Alternatives Carried Forward I = Interchange (Urban or Rural) O or U = Overpass or Underpass (Grade Separation) X = No Direct Access					
Urban	Section 4 Interchange (I-69 and SR 37)	I	I	I	I		
	That Road	X	X	X	X		
	Rockport Road	O	O	O	O		
	Fullerton Pike	I	I	I	I		
	Tapp Road	O	I	O	I		
	SR 45/2 <sup>nd</sup> Street	I	I	I	I		
	SR 48/3 <sup>rd</sup> Street	I	I	I	I		
	Vernal Pike	U	U	U	O		
	SR 46 Interchange	I	I	I	I		
	Arlington Road	O	O	O	O		
	Acuff Road	X	X	X	X		
	Kinser Pike	I	O	X	O		
Rural	N. Walnut Street	O	I	O	I		
	Sample Road	I	I	I	I	our preference (I)	
	Chambers Pike	O	O	O	X		
	Bryants Creek Road	X	X	X	O		
	Paragon/Pine	I	O	X	X		
	Liberty Church	O	I	I	I		
	SR 37 N of Legendary Hills	X	X	X	X		
	Section 6 Interchange (I-69 and SR 39)	I	I	I	I		



**...stand firm  
and hold to the  
traditions you  
were taught...**

2 Thessalonians 2:15



3600 050612 9781430010838

Photo by Veer  
© Copyright 2011 LifeWay Press®. Printed in the United States of America.  
Scripture quotation taken from the Holman Christian Standard Bible®.  
Copyright © 1999, 2000, 2002, 2003, 2009 by Holman Bible Publishers.

LifeWay | Worship

[lifewav.com/worship](http://lifewav.com/worship)

*Not release (Friday)*

**NEW TESTAMENT BAPTIST CHURCH**

**LARRY HESKETT, MINISTER**

**ALL GLORY TO GOD**

**July 8, 2012 Sunday Morning Service**

Pianist.....Phyllis Scherle  
 Praise Chorus.....Glory Be To The Father.....Page 252  
 Prayer, Announcements  
 Sunday School Report.....Susie Dyer  
 Hymn.....Were You There.....Page 156  
 Persecuted Church  
 Hymn.....Are You Washed In The Blood.....Page 136  
 Offering  
 Hymn.....Let Us Break Bread Together.....Page 366  
 Moments of Welcome  
 Message.....Bro. Larry Heskett  
 Invitation.....Make Me A Blessing.....Page 569

Greeter.....Don Carey

**VERSE FOR JULY - Eph. 6:16**

“Above all, taking the shield of faith, wherewith ye shall be able to quench all the fiery darts of the wicked.”

Next Saturday we will meet at 9:00AM to do some cleaning to get ready for the association meeting.

**SPECIAL THANKS** to Phyllis for cleaning the church this week.



**ANNOUNCEMENTS**

Morning Worship Service.....10:45  
 Sunday Evening Service.....7:00  
 Bible Study Wednesday.....7:00

**SHARING OF CONCERNS AND PRAYERS**

Andy Baggett, Jamie Dyer, Phillip Nixon, Ted Baggett, Ron, Barbara, Jason, Lynn & Brandon Sanders, Ryan Camp, Jay & Roberta Miller, Cecil Scott, Chad Lapp, Ira Rushing, Marian & Bonnie Rushing, Asia Bibi, Edith Lowhorn, Louise Green, Kim Kelley, Kari Mayor, Jesse Hammond, Bruce & Tera Willett, Joe Plott, Marty Dyer, Jesse Hammil, Doris Freed, Greg Davis, Faye Davidson, Richard Crone, Jim Long, Karen Alexander, Jeff, Jennifer and Kay Landis, May Jarman, Rita Rice, Cara Mayer, Phillip Duncan Kevin and Billy Yutmeyer, Billy Gorham, Amber Snider, Trent and Brittney Freed, Toni Halterman, Tim Cooper, Max, Jeff Rushing

El Olam - where as El Elyon speaks of the most High God lifting man from sin and death and restoring Him to His rightful place in God hierarchy of positions in creation. El Olan is more of a picture of God who restores longevity of life to His creation. Himself being the prime example of what everlasting life is about. Life without beginning or ending. God in His longevity shows both His patients and love to His creation by paying their sin debt, cancelling their wages and restoring to them the law of life in Christ Jesus!



I-69 Evansville to Indianapolis Tier 2 Studies

Place of Worship Location

1. Provide the full name and address of your place of worship.

Maple Grove Christian Church  
1503 W. Simpson Chapel Road  
Bloomington, IN 47404

2. Please provide contact information for future correspondence on this project.

Greg Tucker - Pastor  
Work - 812-876-6182 Home: 812-876-1900  
Cell: 812-327-3580

3. How many years has your place of worship been at this location? 5 years

4. How many full time employees do you have? 3

5. How many part time employees do you have? 1

6. What are your hours and days of operation? M-F 8AM-9AM Sat? Sun. 7AM-9AM

7. Do you lease or own your site? Own

General Information

8. Please list weekly activities held at your facility and the date and time of each. Please attach a newsletter or bulletin to highlight these activities, if that would be more convenient.

Church Services Sunday AM & PM  
Tuesday - Upward Sports PM  
Wednesday - Education Events PM Thursday - Praise Team Practice 6 PM  
Saturday - Upward Sports AM

9. Does your facility host a preschool or childcare center, and if so, what is the approximate enrollment and what are the grades being served?

Not yet. May in the future M-F 6AM-6PM

10. Does your facility have outdoor facilities such as recreational fields, picnic areas, etc.?

Yes. 5 Acres Soccer Football, etc.  
Volleyball Court, Basketball Court, Pond  
Future walking path, 3200 sq. ft. Tent.  
Possible purchase of adjoining 7.5 Acres for Ball fields



I-69 Evansville to Indianapolis Tier 2 Studies



11. Do you believe that your place of worship will be affected by the project? If your answer is yes, how do you believe it will be affected?

Yes. Could make own property more accessible to Martinsville & Bloomington.

**Transportation Information**

12. On the enclosed map, please mark the general location within which your congregation resides.

13. Do staff or your congregation currently use SR 37 to access your business? Yes  
If yes, which cross roads or access points along SR 37 are the most important for access?

Hwy 37 & Sample Road. Hwy 37 & Simpson Chapel Road

14. How does your congregation access your place of worship (e.g., car, bus, walking, bicycling)? Car - Groups use Buses

15. From where does most of your congregation come? (Check all that apply)

- Bloomington
- Martinsville
- Ellettsville
- Other (Please Identify) Greene County
- Out of state

16. From where do most of your employees come? (Check all that apply)

- Bloomington
- Martinsville
- Ellettsville
- Other (Please Identify) \_\_\_\_\_
- Out of state

17. Which of the following types of vehicles regularly access your place of worship? Check all that apply and provide a general estimate of the number per day.

- Passenger vehicles for employees 3-4 per day
- Passenger vehicles for congregation 100-150 per Sunday (growing)
- Delivery trucks Occasionally
- Rail cars \_\_\_\_\_
- Buses Occasionally



I-69 Evansville to Indianapolis Tier 2 Studies



Other (specify) \_\_\_\_\_

**Project Impacts**

18. Do you currently have plans to expand your place of worship? If yes, describe (add employees, expand or build new facility at current site) and be as specific as possible.

Yes, We are building a larger auditorium in next 2 years (Seats 350), Future plans for multipurpose building (Seats 500), Add 3-5 staff next 5 years. Approximate attendance 5 years 750-1000 possible preschool school next 5 years.

19. Do you believe that your place of worship will be directly or indirectly affected by the project? If yes, how do you believe you will be affected?

Yes Hopefully Bypass will bring traffic to Sample Road and make church more accessible to Hwy 37.

a. Do you expect to gain or lose members of your congregation? gain

b. Will access to your facility be improved or impeded? improved

c. Will you lose or gain parking spaces? N/A

d. Please describe the effects of any adverse impacts on your ability to continue to conduct services and community outreach at your current location.

\_\_\_\_\_  
\_\_\_\_\_  
\_\_\_\_\_

20. Please review the attached table and provide your input on each of the proposed alternatives.

**Other Information**

21. Please provide any additional information or comments that you would like us to address. You may also attach additional sheets or a letter from your organization with your comments.

We are a growing congregation that uses our facilities 7 days a week. Our long term vision is to be a church of 1,500-2,000 in the next 10 years.

\_\_\_\_\_  
\_\_\_\_\_





Table 1: Section 5 Access Comparison

Area Type	Major Road Name	Alternative 4	Alternative 5	Alternative 6	Alternative 7	Access Suggestion(s)? Interchange, Overpass and No Direct Access (Please use I, O, U, or X)	Comments and Rationale for Access Suggestion(s) Tell Us Why!
		Represents Alternatives Carried Forward I = Interchange (Urban or Rural) O or U = Overpass or Underpass (Grade Separation) X = No Direct Access					
Urban	Section 4 Interchange (I-69 and SR 37)	I	I	I	I		
	That Road	X	X	X	X		
	Rockport Road	O	O	O	O		
	Fullerton Pike	I	I	I	I		
	Tapp Road	O	I	O	I		
	SR 45/2 <sup>nd</sup> Street	I	I	I	I		
	SR 48/3 <sup>rd</sup> Street	I	I	I	I		
	Vernal Pike	U	U	U	O		
	SR 46 Interchange	I	I	I	I		
	Arlington Road	O	O	O	O		
	Acuff Road	X	X	X	X		
	Kinser Pike	I	O	X	O		
Rural	N. Walnut Street	O	I	O	I		
	Sample Road	I	I	I	I	our preference (I)	
	Chambers Pike	O	O	O	X		
	Bryants Creek Road	X	X	X	O		
	Paragon/Pine	I	O	X	X		
	Liberty Church	O	I	I	I		
	SR 37 N of Legendary Hills	X	X	X	X		
	Section 6 Interchange (I-69 and SR 39)	I	I	I	I		





I-69 Evansville to Indianapolis Tier 2 Studies

Place of Worship Location

1. Provide the full name and address of your place of worship.

New Testament Baptist Church of Martinsville Inc.  
4060 ST. Rd. 37 South  
Martinsville, IN 46151

2. Please provide contact information for future correspondence on this project.

Rev. LARRY NECKERT  
P.O. Box 1139  
Martinsville, IN 46151

3. How many years has your place of worship been at this location? 30 years

4. How many full time employees do you have? ONE

5. How many part time employees do you have? NONE

6. What are your hours and days of operation? Sunday Am, Pm, Wed Pm. office 2x/1st. WK.

7. Do you lease or own your site? OWN

General Information

8. Please list weekly activities held at your facility and the date and time of each. Please attach a newsletter or bulletin to highlight these activities, if that would be more convenient.

Sunday School 9:30 am weekly, worship service 10:45 am Sunday, weekly, Prayer meeting 7:00 pm weekly

9. Does your facility host a preschool or childcare center, and if so, what is the approximate enrollment and what are the grades being served?

NO

10. Does your facility have outdoor facilities such as recreational fields, picnic areas, etc.?

NO



I-69 Evansville to Indianapolis Tier 2 Studies



11. Do you believe that your place of worship will be affected by the project? If your answer is yes, how do you believe it will be affected?

Yes. The New Highway right of way as proposed will go through the structure of our building

**Transportation Information**

12. On the enclosed map, please mark the general location within which your congregation resides.

13. Do staff or your congregation currently use SR 37 to access your business? Yes  
If yes, which cross roads or access points along SR 37 are the most important for access?

Not located

14. How does your congregation access your place of worship (e.g., car, bus, walking, bicycling)? car

15. From where does most of your congregation come? (Check all that apply)

- Bloomington
- Martinsville
- Ellettsville
- Other (Please Identify) \_\_\_\_\_
- Out of state

16. From where do most of your employees come? (Check all that apply)

- Bloomington
- Martinsville
- Ellettsville
- Other (Please Identify) \_\_\_\_\_
- Out of state

17. Which of the following types of vehicles regularly access your place of worship? Check all that apply and provide a general estimate of the number per day.

- Passenger vehicles for employees \_\_\_\_\_
- Passenger vehicles for congregation \_\_\_\_\_
- Delivery trucks \_\_\_\_\_
- Rail cars \_\_\_\_\_
- Buses \_\_\_\_\_



I-69 Evansville to Indianapolis Tier 2 Studies



Other (specify) \_\_\_\_\_

**Project Impacts**

18. Do you currently have plans to expand your place of worship? If yes, describe (add employees, expand or build new facility at current site) and be as specific as possible.

*Not in the immediate future*

19. Do you believe that your place of worship will be directly or indirectly affected by the project? If yes, how do you believe you will be affected?

*Directly The right of way will pass through out structure*

a. Do you expect to gain or lose members of your congregation? *gain*

b. Will access to your facility be improved or impeded? *impeded*

c. Will you lose or gain parking spaces? *lose*

d. Please describe the effects of any adverse impacts on your ability to continue to conduct services and community outreach at your current location.

*Consult # 19,*

20. Please review the attached table and provide your input on each of the proposed alternatives.

**Other Information**

21. Please provide any additional information or comments that you would like us to address.


You may also attach additional sheets or a letter from your organization with your comments.



Table 1: Section 5 Access Comparison

Area Type	Major Road Name	Alternative 4	Alternative 5 <i>Represents Alternatives Carried Forward</i> I = Interchange (Urban or Rural) O or U = Overpass or Underpass (Grade Separation) X = No Direct Access	Alternative 6	Alternative 7	Access Suggestion(s)? Interchange, Overpass and No Direct Access (Please use I, O, U, or X)	Comments and Rationale for Access Suggestion(s) Tell Us Why!
Urban	Section 4 Interchange (I-69 and SR 37)	I	I	I	I		I don't have the slightest clue. We are not located on the table
	That Road	X	X	X	X		
	Rockport Road	O	O	O	O		
	Fullerton Pike	I	I	I	I		
	Tapp Road	O	I	O	I		
	SR 45/2 <sup>nd</sup> Street	I	I	I	I		
	SR 48/3 <sup>rd</sup> Street	I	I	I	I		
	Vernal Pike	U	U	U	O		
	SR 46 Interchange	I	I	I	I		
	Arlington Road	O	O	O	O		
	Acuff Road	X	X	X	X		
	Kinser Pike	I	O	X	O		
Rural	N. Walnut Street	O	I	O	I		
	Sample Road	I	I	I	I		
	Chambers Pike	O	O	O	X		
	Bryants Creek Road	X	X	X	O		
	Paragon/Pine	I	O	X	X		
	Liberty Church	O	I	I	I		
	SR 37 N of Legendary Hills	X	X	X	X		
	Section 6 Interchange (I-69 and SR 39)	I	I	I	I		





I-69 Evansville to Indianapolis Tier 2 Studies

**Place of Worship Location**

1. Provide the full name and address of your place of worship.

Northside Christian Church  
3993 N. Prow Road  
Bloomington IN 47460

2. Please provide contact information for future correspondence on this project.

Joyce Stewart (SECRETARY)  
812-332-5400 (p)  
email: northsidecch@comcast.net

3. How many years has your place of worship been at this location? 36 years

4. How many full time employees do you have? 3

5. How many part time employees do you have? 1

6. What are your hours and days of operation? 8-5 M-F

7. Do you lease or own your site? OWN

**General Information**

8. Please list weekly activities held at your facility and the date and time of each. Please attach a newsletter or bulletin to highlight these activities, if that would be more convenient.

attach a monthly calendar here + Annual calendar

9. Does your facility host a preschool or childcare center, and if so, what is the approximate enrollment and what are the grades being served?

(designated as an emergency location for North High School)

10. Does your facility have outdoor facilities such as recreational fields, picnic areas, etc.?

yes, picnic & playground areas





I-69 Evansville to Indianapolis Tier 2 Studies

11. Do you believe that your place of worship will be affected by the project? If your answer is yes, how do you believe it will be affected?  
yes, no further access via Acuff Road to Hwy 37/I69

Transportation Information

12. On the enclosed map, please mark the general location within which your congregation resides. SEE PAGE 5


13. Do staff or your congregation currently use SR 37 to access your business? yes  
If yes, which cross roads or access points along SR 37 are the most important for access?  
Acuff Road (PRIMARILY), KINSELE PIKE

14. How does your congregation access your place of worship (e.g., car, bus, walking, bicycling)? car

15. From where does most of your congregation come? (Check all that apply)  
 Bloomington  
 Martinsville  
 Ellettsville  
 Other (Please Identify) UNIONVILLE, Green County, Brown County  
 Out of state

16. From where do most of your employees come? (Check all that apply)  
 Bloomington  
 Martinsville  
 Ellettsville  
 Other (Please Identify) \_\_\_\_\_  
 Out of state

17. Which of the following types of vehicles regularly access your place of worship? Check all that apply and provide a general estimate of the number per day.  
 Passenger vehicles for employees (4)  
 Passenger vehicles for congregation 100-120  
 Delivery trucks 3-5  
 Rail cars \_\_\_\_\_  
 Buses 1



I-69 Evansville to Indianapolis Tier 2 Studies

Other (specify) \_\_\_\_\_

**Project Impacts**

18. Do you currently have plans to expand your place of worship? If yes, describe (add employees, expand or build new facility at current site) and be as specific as possible.

WE ARE DISCUSSING THIS. HAVE ESTIMATES FOR BUILDING A 450 PERSON FACILITY BEEN IN DISCUSSION WITH MONROE COUNTY PLANNING.

19. Do you believe that your place of worship will be directly or indirectly affected by the project? If yes, how do you believe you will be affected?

YES, DIRECTLY IMPACTED. THIS WILL ELIMINATE DIRECT ACCESS TO OUR CHURCH, LIKELY IMPACT 80-90% OF CONGREGATION.

a. Do you expect to gain or lose members of your congregation? LOSE

b. Will access to your facility be improved or impeded? IMPEDED

c. Will you lose or gain parking spaces? NOT SURE, DEPENDS ON AMOUNT OF LAND TAKEN BY INTERSTATE



d. Please describe the effects of any adverse impacts on your ability to continue to conduct services and community outreach at your current location.  
POOR ACCESS TO/FROM OUR FACILITY - WE COULD LOSE MEMBERSHIP

20. Please review the attached table and provide your input on each of the proposed alternatives.  
ALTERNATIVE (4) IS OUR ONLY ACCEPTABLE OPTION. ALT. 5-7 WILL SEVERELY (DAMAGE) OUR CONGREGATION.

**Other Information**

21. Please provide any additional information or comments that you would like us to address. You may also attach additional sheets or a letter from your organization with your comments.

Northside has property on the west side of Hwy 37 which will be cut-off from access with the closure of ACUFF ROAD.



I-69 Evansville to Indianapolis Tier 2 Studies

**Thank you for your participation in this survey**

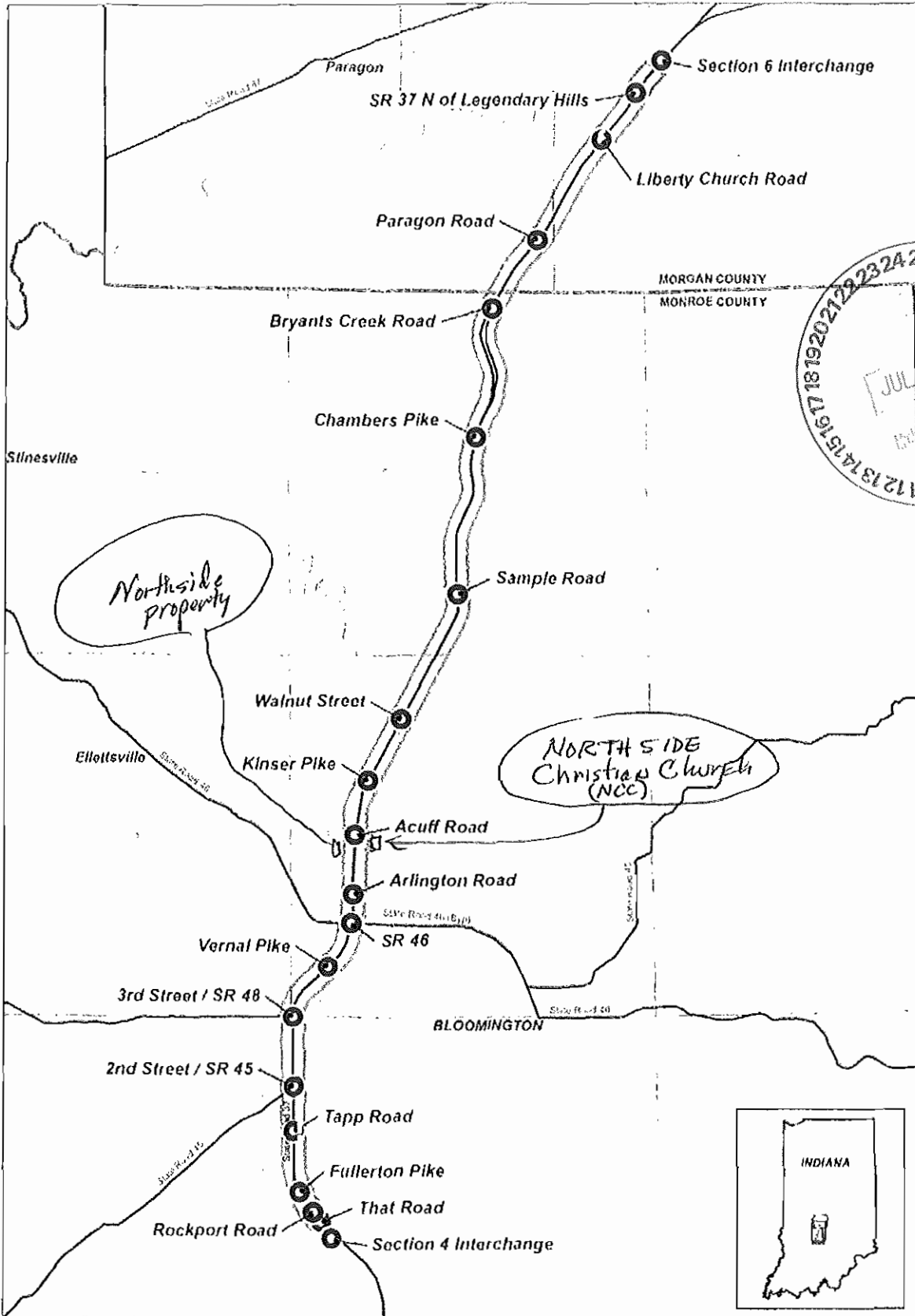
Please mail or e-mail this survey and the study area map to:

***MAIL:***

Project Office Section 5  
3802 Industrial Blvd., Unit 2  
Bloomington, Indiana 47403

***E-MAIL:***

[MHamman@mbakercorp.com](mailto:MHamman@mbakercorp.com)



JUL 2012  
 Project of  
 [unreadable]

**Reference Map**  
 Section 5

1-69 EVANSVILLE to INDIANAPOLIS  
 TIER 2 STUDIES - SECTION 5  
 Indiana Department of Transportation

July 2012

## 2012 Northside Events

- Sunday Services – 9am & 11am; Sunday school 10:15; evening service 6:30pm
- 1<sup>st</sup> Wednesday – Breaking Bread @ 6:30pm
- Each Wednesday – Bible Study @ 6:30pm; Young Adult 6:11pm, Youth 7:30pm
- 2<sup>nd</sup> Saturday – leadership @ 8:00am
- 3<sup>rd</sup> Tuesday – Women’s Ministry @ 6:30pm
- 2<sup>nd</sup> & 4<sup>th</sup> Thursday – Ladies Craft @ 6:30pm
- Bible study groups – Monday 9am & 6:30pm; Tuesday 6:30pm



January –

February –

Teacher Appreciation – 18<sup>th</sup> (Glen & Mikael Want to move more toward end of year with graduation)

March – Aquire the Fire – 9<sup>th</sup> & 10<sup>th</sup>

Kid’s lock in – 23<sup>rd</sup>

April –

Easter egg hunt – 7<sup>th</sup>

Prayer Vigil – 6<sup>th</sup> & 7<sup>th</sup>

Sunrise Breakfast – 8<sup>th</sup>

Ladies Tea – 28<sup>th</sup>

May –

National Day of Prayer – 3<sup>rd</sup>

June –

Graduation sunday – 3<sup>rd</sup>

VBS – 24<sup>th</sup> – 27<sup>th</sup>

July –

Ice Cream Social - 1<sup>st</sup>

August –

Parents Night Out – 3<sup>rd</sup>

September –

Family & Friends Picnic – 16<sup>th</sup>

October –

Pastor Appreciation – 14<sup>th</sup>

Trunk or treat – 28<sup>th</sup>

November –

December –

Congregation Dinner – 1<sup>st</sup>

Breakfast at the Manger – 15<sup>th</sup>


Live Nativity - 15<sup>th</sup> & 16<sup>th</sup>

New Years Eve – 31<sup>st</sup>

Northside Christian Church  
3993 N. Prow Rd.,  
Bloomington, IN 47404  
(812) 332-5400  
E-mail northsidecch@comcast.net

Non-profit Org  
U.S. Postage Paid  
Bloomington, IN  
Permit # 14

# Northside News



Psalm 23  
Your rod and your staff they comfort me

Return Service Requested



Senior Minister: Glen Stidd glenncc@bluemarble.net Associate / Youth Pastor: Mikael Dodge mikaelncc@gmail.com

Elders; Ernie Barrow; John Bruner; John Cramer; Buddy DeLuce; Phil Holtsclaw; Larry Rademacher; Bill Stidd

## SUNDAY WORSHIP TIMES

9:00 a.m. 1st Worship Service  
10:15 a.m. Bible School  
11:00 a.m. 2nd Worship Service  
6:30 p.m. Evening Service

## WEDNESDAY EVENING

6:11pm Young Adult—  
every other Wednesday  
6:30p.m. Adult bible study  
7:30pm Youth Service

## MONTHLY

Second Sunday @ 3pm.  
Leadership Team  
Third Tuesday 6:30 p.m.  
Women's Ministry

Joyce Stewart—Secretary  
812-332-5400 x10  
northsidcch@comcast.net



2—Wanda Bowden  
2—Wendy Wilson  
4—Amy Thurman  
5—Ed Hicks  
9—Thomas Tanner  
9—Ron Arthur  
9—Sharon Blair  
10—Melissa Williams  
12—Steve Schunk  
16—Kevin Robertson  
19—Sandy Rainey  
21—Marson Kelly  
22—Mikel Dodge  
22—Kyla Galyan  
24—Elizabeth Stephens  
26—Barry Galyan



3—Matt & Shelly Boruff  
7—Bruce & Lacey Miller  
12—Tom & Julie Dukes  
13—Phil & Dianna Holtsclaw  
24—Ed & Julie Hicks



# July



# 2012

Sun	Mon	Tue	Wed	Thu	Fri	Sat
1 6:30 PM Ice Cream Social	2	3	4 <sup>TH</sup> OF JULY	5 7:00am Men's Bkfst	6	7
8 3:00pm Leadership	9	10	11 6:00pm Break- ing Bread 6 one 1 & adult bible study 6:30 7:30 youth	12 6:30pm Ladies craft	13	14
15	16	17 6:15pm Women's ministry	18 6:30 adult bible study 7:30 youth	19	20	21
22	23	24	25 6 one 1 @ 6:11 6:30 Adult bible 7:30 youth	26 6:30pm Ladies craft	27	28
29	30	31				

## SERVERS IN JULY

	Special Music	Communion Meditation	Communion Prep	Communion 1st Service	Communion 2nd Service	Greeters 1st service	Greeters 2nd Service	Nursery
7/1	Marilyn Knight	Barry Galyan	Jack Bowden	Bob Simpson Josh Naylor Josh Young Matt Miller	Erwin Cooper Tom Garrison Ron Craig Steve Schunk	Paul & Joyee Stewart	Tim & Irene Brown	Mare & Marilyn Knight
7/8	Sandy Rainey	Keith Smith	Jack Bowden	Bob Simpson Josh Naylor Josh Young Matt Miller	Erwin Cooper Tom Garrison Ron Craig Steve Schunk	Paul & Joyee Stewart	Tim & Irene Brown	Keith & Sheryl Smith
7/15	Tami Sparks	Bill Stidd	Jack Bowden	Bob Simpson Josh Naylor Josh Young Matt Miller	Erwin Cooper Tom Garrison Ron Craig Steve Schunk	Paul & Joyee Stewart	Tim & Irene Brown	Linda Cox Joyce Oliver
7/22	Janet Sutherlin	Ernie Barrow	Jack Bowden	Bob Simpson Josh Naylor Josh Young Matt Miller	Erwin Cooper Tom Garrison Ron Craig Steve Schunk	Paul & Joyee Stewart	Tim & Irene Brown	Tom & Heather Garrison
7/29	Senior Choir	Buddy DeLuce	Jack Bowden	Bob Simpson Josh Naylor Josh Young Matt Miller	Erwin Cooper Tom Garrison Ron Craig Steve Schunk	Paul & Joyee Stewart	Tim & Irene Brown	Melinda Johnson Rita Crouch



I-69 Evansville to Indianapolis Tier 2 Studies

Place of Worship Location

1. Provide the full name and address of your place of worship.

St. Paul United Methodist Church  
4201 W Third Street  
Bloomington, In. 47404

2. Please provide contact information for future correspondence on this project.

Rev. Frank VanAllen, Pastor  
Mr. Brian Baker, Trustee Chair

3. How many years has your place of worship been at this location? 49 yrs.

4. How many full time employees do you have? 2

5. How many part time employees do you have? 9

6. What are your hours and days of operation? 8-5<sup>pm</sup> M-Th 8-12 Sunday  
evenings 6-8 Sunday

7. Do you lease or own your site? Own / United Methodist Church

General Information

8. Please list weekly activities held at your facility and the date and time of each. Please attach a newsletter or bulletin to highlight these activities, if that would be more convenient.

calendar attached

9. Does your facility host a preschool or childcare center, and if so, what is the approximate enrollment and what are the grades being served?

Head Start Program, 12-15, Preschool

10. Does your facility have outdoor facilities such as recreational fields, picnic areas, etc.?

yes





I-69 Evansville to Indianapolis Tier 2 Studies



11. Do you believe that your place of worship will be affected by the project? If your answer is yes, how do you believe it will be affected?

no

Transportation Information

12. On the enclosed map, please mark the general location within which your congregation resides.

13. Do staff or your congregation currently use SR 37 to access your business? yes  
If yes, which cross roads or access points along SR 37 are the most important for access?

SR 45, SR 48, SR 46

14. How does your congregation access your place of worship (e.g., car, bus, walking, bicycling)? car

15. From where does most of your congregation come? (Check all that apply)

- Bloomington
- Martinsville
- Ellettsville
- Other (Please Identify) SR 45, Stanford
- Out of state

16. From where do most of your employees come? (Check all that apply)

- Bloomington
- Martinsville
- Ellettsville
- Other (Please Identify) Columbus
- Out of state

17. Which of the following types of vehicles regularly access your place of worship? Check all that apply and provide a general estimate of the number per day.

- Passenger vehicles for employees \_\_\_\_\_
- Passenger vehicles for congregation \_\_\_\_\_
- Delivery trucks \_\_\_\_\_
- Rail cars \_\_\_\_\_
- Buses church bus



I-69 Evansville to Indianapolis Tier 2 Studies



Other (specify) \_\_\_\_\_

**Project Impacts**

18. Do you currently have plans to expand your place of worship? If yes, describe (add employees, expand or build new facility at current site) and be as specific as possible.

no  
\_\_\_\_\_  
\_\_\_\_\_

19. Do you believe that your place of worship will be directly or indirectly affected by the project? If yes, how do you believe you will be affected?

no  
\_\_\_\_\_  
\_\_\_\_\_

a. Do you expect to gain or lose members of your congregation? no

b. Will access to your facility be improved or impeded? no

c. Will you lose or gain parking spaces? no

d. Please describe the effects of any adverse impacts on your ability to continue to conduct services and community outreach at your current location.

N/A  
\_\_\_\_\_  
\_\_\_\_\_

20. Please review the attached table and provide your input on each of the proposed alternatives.

**Other Information**

21. Please provide any additional information or comments that you would like us to address. You may also attach additional sheets or a letter from your organization with your comments.

\_\_\_\_\_  
\_\_\_\_\_  
\_\_\_\_\_  
\_\_\_\_\_  
\_\_\_\_\_

*Ellettsville and all areas circled*



Table 1: Section 5 Access Comparison

Area Type	Major Road Name	Alternative 4	Alternative 5	Alternative 6	Alternative 7	Access Suggestion(s)? Interchange, Overpass and No Direct Access (Please use I, O, U, or X)	Comments and Rationale for Access Suggestion(s) Tell Us Why!
		Represents Alternatives Carried Forward I = Interchange (Urban or Rural) O or U = Overpass or Underpass (Grade Separation) X = No Direct Access					
Urban	Section 4 Interchange (I-69 and SR 37)	I	I	I	I		Should not immediately affect St. Paul United Methodist Church.
	That Road	X	X	X	X		
	Rockport Road	O	O	O	O		
	Fullerton Pike	I	I	I	I		
	Tapp Road	O	I	O	I		
	SR 45/2 <sup>nd</sup> Street	I	I	I	I		
	SR 48/3 <sup>rd</sup> Street	I	I	I	I		
	Vernal Pike	U	U	U	O		
	SR 46 Interchange	I	I	I	I		
	Arlington Road	O	O	O	O		
	Acuff Road	X	X	X	X		
	Kinser Pike	I	O	X	O		
Rural	N. Walnut Street	O	I	O	I		
	Sample Road	I	I	I	I		
	Chambers Pike	O	O	O	X		
	Bryants Creek Road	X	X	X	O		
	Paragon/Pine	I	O	X	X		
	Liberty Church	O	I	I	I		
	SR 37 N of Legendary Hills	X	X	X	X		
	Section 6 Interchange (I-69 and SR 39)	I	I	I	I		







I-69 Evansville to Indianapolis Tier 2 Studies



**Place of Worship Location**

1. Provide the full name and address of your place of worship.

THE LIFE CHURCH  
3575 N. PROW RD  
BLOOMINGTON, IN 47404

2. Please provide contact information for future correspondence on this project.

TRUSTEES OF THE LIFE CHURCH  
ATTN: PHILIP AMANDOLA, PASTOR  
3575 N. PROW RD., BLOOMINGTON, IN 47404

3. How many years has your place of worship been at this location? EST. 1989

4. How many full time employees do you have? NONE

5. How many part time employees do you have? NONE

6. What are your hours and days of operation? TU-FRI 10:00 AM - 2:00 PM

7. Do you lease or own your site? OWN

**General Information**

8. Please list weekly activities held at your facility and the date and time of each. Please attach a newsletter or bulletin to highlight these activities, if that would be more convenient.

WEDNESDAY SERVICE 6:30-9:00 PM  
SUNDAY SERVICE 9:00 AM - 12:00 NOON

9. Does your facility host a preschool or childcare center, and if so, what is the approximate enrollment and what are the grades being served?

NO

10. Does your facility have outdoor facilities such as recreational fields, picnic areas, etc.?

NO



I-69 Evansville to Indianapolis Tier 2 Studies

11. Do you believe that your place of worship will be affected by the project? If your answer is yes, how do you believe it will be affected?

ONLY IF THERE ARE ROAD CLOSURES CAUSING MEMBERS OF THE CONGREGATION TO HAVE DIFFICULTY ACCESSING THE CHURCH.

**Transportation Information**

12. On the enclosed map, please mark the general location within which your congregation resides.

13. Do staff or your congregation currently use SR 37 to access your business? YES  
If yes, which cross roads or access points along SR 37 are the most important for access?

ACUFF RD.

14. How does your congregation access your place of worship (e.g., car, bus, walking, bicycling)? CAR

15. From where does most of your congregation come? (Check all that apply)

- Bloomington
- Martinsville
- Ellettsville
- Other (Please Identify) BEDFORD
- Out of state

16. From where do most of your employees come? (Check all that apply)

- Bloomington
- Martinsville
- Ellettsville
- Other (Please Identify) \_\_\_\_\_
- Out of state

17. Which of the following types of vehicles regularly access your place of worship? Check all that apply and provide a general estimate of the number per day.

- Passenger vehicles for employees \_\_\_\_\_
- Passenger vehicles for congregation \_\_\_\_\_
- Delivery trucks \_\_\_\_\_
- Rail cars \_\_\_\_\_
- Buses \_\_\_\_\_



I-69 Evansville to Indianapolis Tier 2 Studies

Other (specify) \_\_\_\_\_

**Project Impacts**

18. Do you currently have plans to expand your place of worship? If yes, describe (add employees, expand or build new facility at current site) and be as specific as possible.

NO

19. Do you believe that your place of worship will be directly or indirectly affected by the project? If yes, how do you believe you will be affected?

PROJECT WILL DIRECTLY AFFECT ACCESS TO THE CHURCH IF THERE ARE DETOURS AND/OR ROAD CLOSURES.

a. Do you expect to gain or lose members of your congregation? GAIN

b. Will access to your facility be improved or impeded? IMPROVED

c. Will you lose or gain parking spaces? NO

d. Please describe the effects of any adverse impacts on your ability to continue to conduct services and community outreach at your current location.

NONE

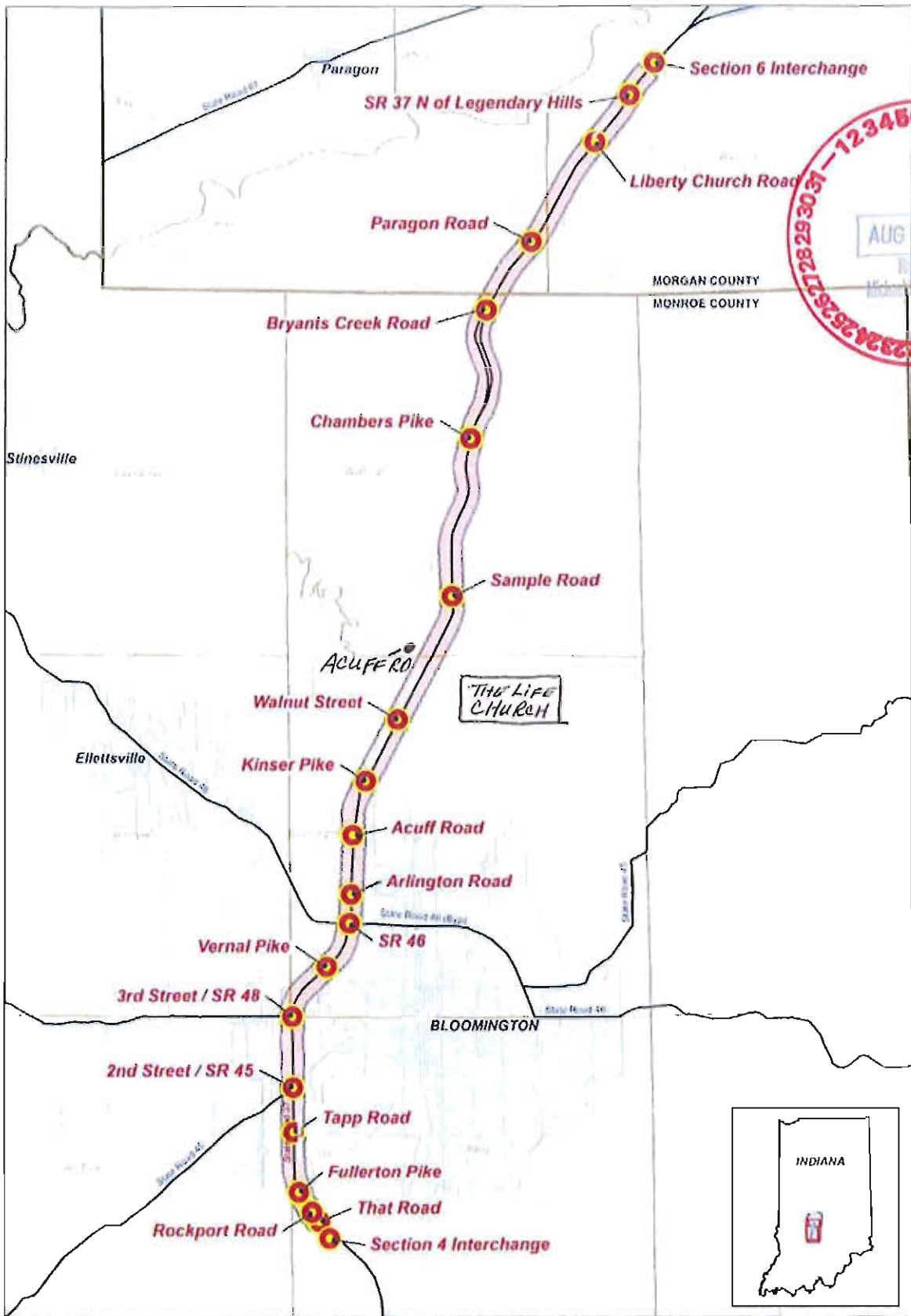
20. Please review the attached table and provide your input on each of the proposed alternatives.

**Other Information**

21. Please provide any additional information or comments that you would like us to address. You may also attach additional sheets or a letter from your organization with your comments.

SEPTIC SYSTEM WILL BE AFFECTED IF THE PROPERTY LINE OF LIFE CHURCH EXTENDS EAST OF I-69.





**Reference Map**  
Section 5



**I-69 EVANSVILLE to INDIANAPOLIS**  
TIER 2 STUDIES - SECTION 5  
Indiana Department of Transportation

July 2012



I-69 Evansville to Indianapolis Tier 2 Studies  
Section 5: Bloomington to Martinsville  
SR 37 to SR 39

**Place of Worship Information Survey**



July 3, 2012

Trustees Of The Bloomington Holiness Church  
2604 S Elm Leaf Drive  
Bloomington, IN 47403

Greetings,

The Indiana Department of Transportation (INDOT) continues Tier 2 environmental impact studies along the 142-mile I-69 project corridor from Evansville to Indianapolis. This corridor has been divided into six sections for Tier 2 Studies. Each section is being independently reviewed. Michael Baker Jr., Inc. is evaluating potential human and environmental impacts associated with upgrading SR 37 into I-69 in Monroe and Morgan Counties (Section 5). As shown on the enclosed Reference Map (on page 5), Section 5 is approximately 23 miles in length. It begins at SR 37 near Victor Pike (southwest of Bloomington) and continues along SR 37 to SR 39 in Martinsville. Proposed changes in access associated with each alternative are summarized on Table 1: Section 5 Access Comparison.

You have received this survey because this transportation project is being considered for your area and may affect your place of worship. The purpose of this Place of Worship Information Survey is to identify your issues and concerns. The information collected in this survey will be incorporated into the analysis of the impacts of this project on the human and natural environment. You may receive additional requests for information about how the proposed project will affect your place of worship in the future.


Please respond to each question as completely as possible. You may contact us at the number below if you have any questions about the project or would like more information about how to respond to this survey. The time you take to complete this survey and any subsequent surveys mailed to you is greatly appreciated. Please return the form to the address below no later than July 27th.

Thank you very much for your assistance.

Sincerely,  
**MICHAEL BAKER JR., INC.**

Mary Jo Hamman  
Section 5 Project Manager  
Michael Baker Jr., Inc.  
812-355-1390  
[MHamman@mbakercorp.com](mailto:MHamman@mbakercorp.com)

Project Office Section 5  
3802 Industrial Blvd., Unit 2  
Bloomington, Indiana 47403  
812-355-1390



I-69 Evansville to Indianapolis Tier 2 Studies

11. Do you believe that your place of worship will be affected by the project? If your answer is yes, how do you believe it will be affected?

*yes. That our land may be required & bought for I-69 interchange*

**Transportation Information**

12. On the enclosed map, please mark the general location within which your congregation resides.

13. Do staff or your congregation currently use SR 37 to access your business? *yes*  
If yes, which cross roads or access points along SR 37 are the most important for access?

*Gullerton Pike*

14. How does your congregation access your place of worship (e.g., car, bus, walking, bicycling)? *car*

15. From where does most of your congregation come? (Check all that apply)



- Bloomington
- Martinsville
- Ellettsville
- Other (Please Identify) \_\_\_\_\_
- Out of state

16. From where do most of your employees come? (Check all that apply)

- Bloomington
- Martinsville
- Ellettsville
- Other (Please Identify) \_\_\_\_\_
- Out of state

17. Which of the following types of vehicles regularly access your place of worship? Check all that apply and provide a general estimate of the number per day.

- Passenger vehicles for employees \_\_\_\_\_
- Passenger vehicles for congregation \_\_\_\_\_
- Delivery trucks \_\_\_\_\_
- Rail cars \_\_\_\_\_
- Buses \_\_\_\_\_



I-69 Evansville to Indianapolis Tier 2 Studies

Other (specify) \_\_\_\_\_

**Project Impacts**

18. Do you currently have plans to expand your place of worship? If yes, describe (add employees, expand or build new facility at current site) and be as specific as possible.

*No*

19. Do you believe that your place of worship will be directly or indirectly affected by the project? If yes, how do you believe you will be affected?

*Yes, same as question 11*

- a. Do you expect to gain or lose members of your congregation? *lose maybe*
- b. Will access to your facility be improved or impeded? *impede*
- c. Will you lose or gain parking spaces? *lose*

d. Please describe the effects of any adverse impacts on your ability to continue to conduct services and community outreach at your current location.

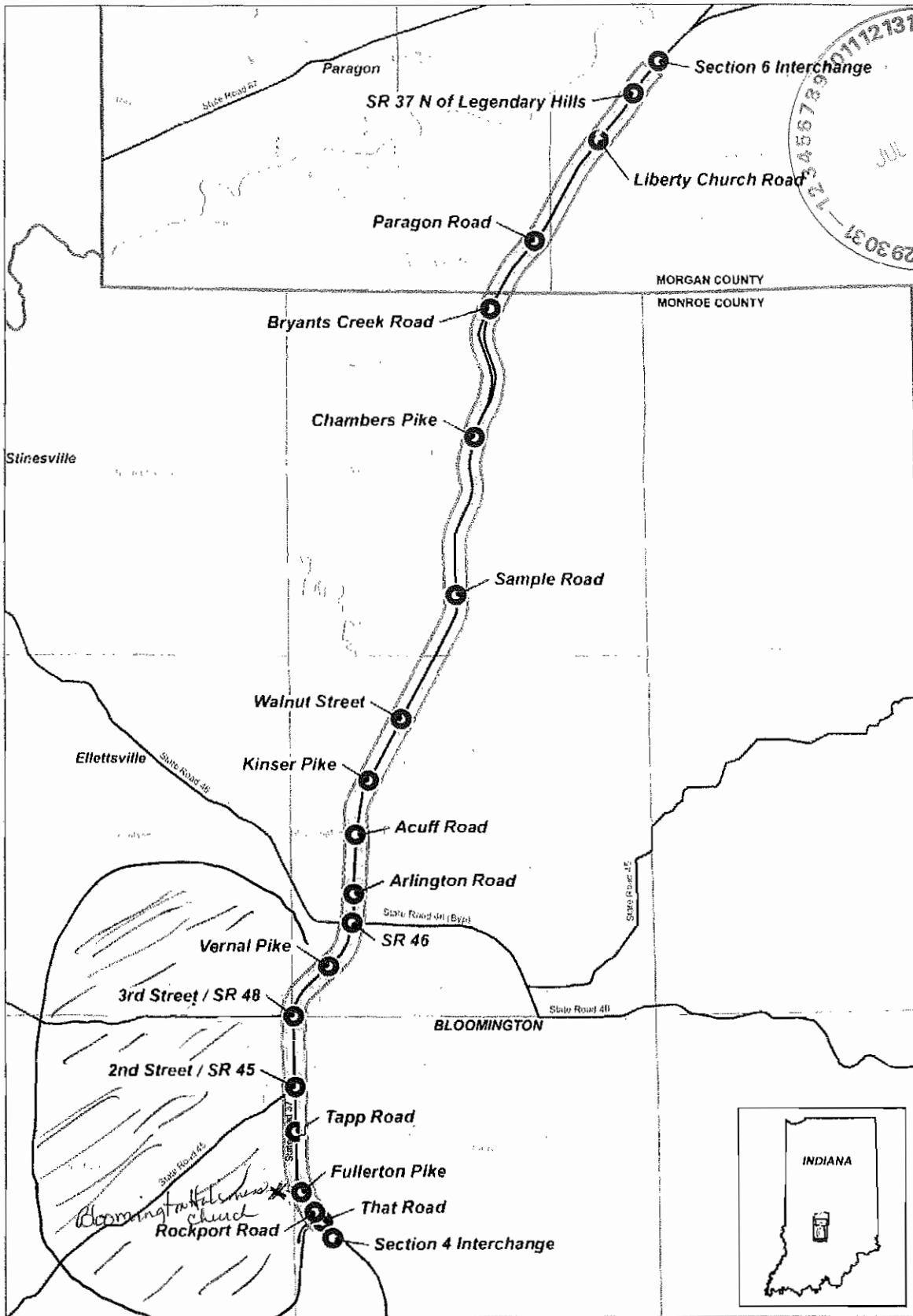
*It is our understanding that all of our property will be included in the road work therefore we will need to close or relocate*

20. Please review the attached table and provide your input on each of the proposed alternatives.

**Other Information**

21. Please provide any additional information or comments that you would like us to address. You may also attach additional sheets or a letter from your organization with your comments.

\_\_\_\_\_  
\_\_\_\_\_  
\_\_\_\_\_  
\_\_\_\_\_  
\_\_\_\_\_




1234567890111213141516171819202122232425262728293031  
 JUL 2012

- State Road
- Interstate
- County Road
- Local Road
- Water Body
- City Boundary
- Section Boundary
- Survey Point



**Reference Map**  
 Section 5



**I-69 EVANSVILLE to INDIANAPOLIS**  
 TIER 2 STUDIES - SECTION 5  
 Indiana Department of Transportation

July 2012

Table 1: Section 5 Access Comparison

Area Type	Major Road Name	Alternative 4	Alternative 5	Alternative 6	Alternative 7	Access Suggestion(s)? Interchange, Overpass and No Direct Access (Please use I, O, U, or X)	Comments and Rationale for Access Suggestion(s) Tell Us Why!
		Represents Alternatives Carried Forward I = Interchange (Urban or Rural) O or U = Overpass or Underpass (Grade Separation) X = No Direct Access					
Urban	Section 4 Interchange (I-69 and SR 37)	I	I	I	I		
	That Road	X	X	X	X		
	Rockport Road	O	O	O	O		
	Fullerton Pike	I	I	I	I		
	Tapp Road	O	I	O	I		
	SR 45/2 <sup>nd</sup> Street	I	I	I	I		
	SR 48/3 <sup>rd</sup> Street	I	I	I	I		
	Vernal Pike	U	U	U	O	<i>U</i>	<i>With the west side of Vernal being so low it seems costly + not smart to make an O</i>
	SR 46 Interchange	I	I	I	I		
	Arlington Road	O	O	O	O		
	Acuff Road	X	X	X	X		
	Kinser Pike	I	O	X	O		
Rural	N. Walnut Street	O	I	O	I		
	Sample Road	I	I	I	I		
	Chambers Pike	O	O	O	X		
	Bryants Creek Road	X	X	X	O		
	Paragon/Pine	I	O	X	X		
	Liberty Church	O	I	I	I		
	SR 37 N of Legendary Hills	X	X	X	X		
	Section 6 Interchange (I-69 and SR 39)	I	I	I	I		





I-69 Evansville to Indianapolis Tier 2 Studies

Place of Worship Location

1. Provide the full name and address of your place of worship.

United Pentecostal Assembly  
FAMILY Life & Worship Center  
8449 North Fox Hollow ROAD  
Bloomington, IN 47408

2. Please provide contact information for future correspondence on this project.

- 1) PASTOR TRACY S. NOEL \*812-322-3971 (\*AFTER 7/27)<sup>OL</sup> 876-2896
- 2) Kent Russell 812-876-2896
- 3) Tonya Tiller 812-876-2896

3. How many years has your place of worship been at this location? 100+

4. How many full time employees do you have? 5 + NUMEROUS

5. How many part time employees do you have? 10 VOLUNTEERS

6. What are your hours and days of operation? 24/7 AVAILABILITY

7. Do you lease or own your site? OWN

General Information

8. Please list weekly activities held at your facility and the date and time of each. Please attach a newsletter or bulletin to highlight these activities, if that would be more convenient.

VARIABLES WEEKLY - SERVICES SCHEDULED SUNDAYS, WEDNESDAYS & TUESDAY - WEDDINGS, FUNERALS, CONFERENCES, GROUP ACTIVITIES  
ACTIVITIES SCHEDULED ANY-TIME/ANY DAY \*SEE ATTACHED CALENDARS & BULLETINS

9. Does your facility host a preschool or childcare center, and if so, what is the approximate enrollment and what are the grades being served?

X

10. Does your facility have outdoor facilities such as recreational fields, picnic areas, etc.?

PLAYGROUND  
USE FACILITY & LOT/GROUND FOR OUTDOOR ACTIVITIES CURRENTLY  
OUTDOOR FAMILY RECREATION AREA PLANNED



I-69 Evansville to Indianapolis Tier 2 Studies

11. Do you believe that your place of worship will be affected by the project? If your answer is yes, how do you believe it will be affected?

YES!

Difficulty in access, greater expense (gas) possibility of loss of membership, loss of parking would impact greatly

Transportation Information

12. On the enclosed map, please mark the general location within which your congregation resides.

13. Do staff or your congregation currently use SR 37 to access your business? Yes

If yes, which cross roads or access points along SR 37 are the most important for access? FOX HOLLOW ROAD - SAMPLE / CHAMBERS PIKE

14. How does your congregation access your place of worship (e.g., car, bus, walking, bicycling)? CAR

15. From where does most of your congregation come? (Check all that apply)

- Bloomington
Martinsville
Ellettsville
Other (Please Identify) INDIANAPOLIS, GREENE COUNTY, LAWRENCE CITY
Out of state

16. From where do most of your employees come? (Check all that apply)

- Bloomington
Martinsville
Ellettsville
Other (Please Identify) SEYMOUR, INDIANAPOLIS
Out of state

17. Which of the following types of vehicles regularly access your place of worship? Check all that apply and provide a general estimate of the number per day.

- Passenger vehicles for employees 5-7
Passenger vehicles for congregation 200+ FOR Church Activities,
Delivery trucks 2-3 AND MORE FOR special events
Rail cars
Buses





I-69 Evansville to Indianapolis Tier 2 Studies

Other (specify) \_\_\_\_\_

**Project Impacts**

18. Do you currently have plans to expand your place of worship? If yes, describe (add employees, expand or build new facility at current site) and be as specific as possible.

Yes - ADDITION OF OFFICE SUITE  
DEVELOPMENT OF FAMILY RECREATION AREA - picnic, shelter, sports fields  
ADDITIONAL PARKING \* IMPORTANT!

19. Do you believe that your place of worship will be directly or indirectly affected by the project? If yes, how do you believe you will be affected? Question 11 ??

\* DIRECTLY!!  
DIFFICULTY IN ACCESS, LONGER DISTANCE DRIVING IMPACTING MEMBERS & EMPLOYEES FINANCIALLY & EMOTIONALLY (TIME & GAS)  
POSSIBILITY OF LOSS OF PARKING  
a. Do you expect to gain or lose members of your congregation? UNKNOWN  
b. Will access to your facility be improved or impeded? IMPEDED  
c. Will you lose or gain parking spaces? WOULD BE DETRIMENTAL IF LOST SPACES.  
d. Please describe the effects of any adverse impacts on your ability to continue to conduct services and community outreach at your current location.  
WE ARE CURRENTLY IN NEED OF ADDITIONAL PARKING SPACES. CHURCHES CURRENTLY AFFECTED BY DOWNTURN IN ECONOMY ADDL EXPENSES TO MEMBERS WOULD BE ADVERSE.

20. Please review the attached table and provide your input on each of the proposed alternatives.

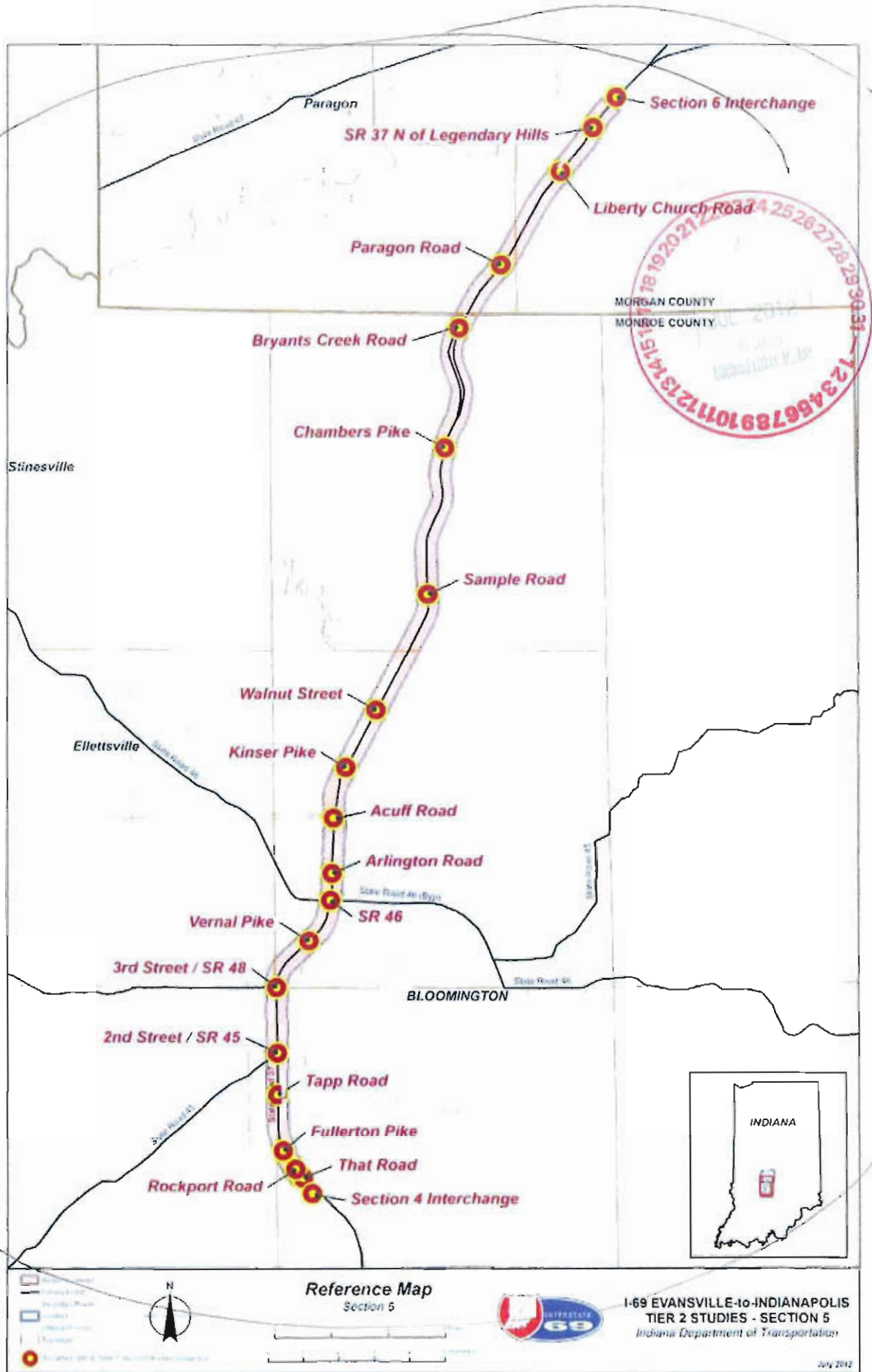
\* See note

**Other Information**

21. Please provide any additional information or comments that you would like us to address. You may also attach additional sheets or a letter from your organization with your comments.

\* PASTOR CURRENTLY OUT OF THE COUNTRY I AM SURE HE WILL WANT TO ADDRESS THIS SURVEY

Congregation Resides IN ALL THIS AREA & MORE



May 3 National Day of Prayer  
 May 4/5 Catalyst Singles Conference  
 May 13 Mother's Day  
 May 15 All Church Work Night



# April 2012

*PRAYER does not mean simply to pour out  
 one's heart.  
 It means rather to find the way to God and to  
 speak with him, whether the heart is full or empty.  
 -D. Bonhoeffer-*

SUNDAY	MONDAY	TUESDAY	WEDNESDAY	THURSDAY	FRIDAY	SATURDAY
1	2	3	4	5	6	7
		PRAYER 11AM-1PM	ALL CHURCH PRAYER 7:30PM		NOW Young Adults Easter Dinner	EASTER EGG HUNT 11AM FOOTWASHING & COMMUNION SVC 7PM NOW FAST DAY
MISSIONS OFFERINGS						
8	9	10	11	12	13	14
EASTER SUNDAY SUNRISE BANJ BREAKFAST 8:30-11:30AM SUN SCHOOL/SPLIT SESSIONS 10AM EASTER SERVICE 11AM		PRAYER 11AM-1PM	MID-WEEK SERVICE YOUTH CLASS KIDZ CLUB 7:30PM	IBC MUSIC FEST		ONEDERFUL LIFE BANQUET 6PM
					YOUTH MUSIC FEST	
15	16	17	18	19	20	21
LIVING OUR VISION BUILDING COMMITMENT		TAX RALLY 10am-12noon <i>Ministers/Leaders &amp; Teachers Prayer 7-8PM</i>	MID-WEEK SERVICE YOUTH CLASS KIDZ CLUB 7:30PM		INUPCI LADIES CONFERENCE	
						NOW YA BOWLING
22	23	24	25	26	27	28
		PRAYER 11AM-1PM	MID-WEEK SERVICE YOUTH CLASS KIDZ CLUB 7:30PM		STATE WIDE YOUTH RALLY - CAMPGROUND GRACE 20/30 7PM	WITS & WISDOM GATHERING 6PM
29	30					
MATTHEW 25 MINISTRY						





**Sunday, July 15, 2012**

Today Is Living Our Vision Building Commitment Sunday!!

Prayer – Just a reminder each evening in July between 9 & 10PM please take time to cover Pastor Noel & Chase in prayer as they are preaching/teaching & travelling on this Missions trip. Pray for the anointing & their safe travels - Our prayers can make a difference for them, the Turners and the people there!



**M&M'S FUNDRAISER**

Only 2 weeks left - return your M&M containers FILLED with quarters by July 29<sup>th</sup> PLEASE!!

**FAIR BOOTH WORKERS!**  
Please stop by the table in the foyer to sign up to work at the Monroe

**County Fair  
July 29- August 4  
2 hour shifts**

We would like each worker to purchase an FLWC shirt or hat (\$8 each) to wear during your shift.

Any questions see Bro. Russell or Sis. Megan Malone

HAPPY HAPPY BIRTHDAY!!  
CAMERON NOEL  
JULY 19<sup>TH</sup> !!

**BUFFALOUIE'S FUNDRAISER SUNDAY JULY 22<sup>ND</sup>**  
FOLLOWING SERVICE  
\*\*GREAT FOOD  
\*\*GREAT FRIENDS  
\*\*GREAT FELLOWSHIP & OUR YOUTH BENEFIT!!

GIFT SHOPPING CARDS!!  
BUY SOME 😊

TODAY IS LIVING OUR VISION BUILDING COMMITMENT SUNDAY!

PLEASE REMEMBER TO GIVE TO THIS OFFERING FOR "OUR CHURCH" - IT MAKES ALL THE DIFFERENCE!

Other July Events –  
Friday, July 27<sup>th</sup>  
Grace for Life Family Ministries Gathering

Saturday, July 28<sup>th</sup>  
Fair Begins...  
Sunday, July 29<sup>th</sup>  
Vesper Service 4pm  
Booth all week!

Friday, August 3<sup>rd</sup>  
7:30PM  
Jordan Dye & Kaylin Shirley Wedding

**ALL CHURCH PRAYER**

- Every Sunday before services  
Prayer Rooms  
9:30AM
- Every Tuesday in Sanctuary  
11AM-1PM
- Every Wednesday before service  
Prayer Rooms  
7:00PM

\*\*\*\*\*  
EVERY Sunday, PRAYER 9:15AM in the Life Center.  
For all Teachers, Ushers, Leaders and any Greeters or Ministers on schedule that day.

**2012 CAMP APPLICATIONS AVAILABLE IN THE FOYER!**


- \*\* Jr. Hi 12-14 Camp  
July 16 - 20
- \*\* Sr. Hi 15-18 Camp  
July 23 - 27

\*\*Pre-registration of \$150.00 per camper due one week before 1<sup>st</sup> day of each camp!  
Reminder – you must have Pastor Noel's signature on your camp application!  
You can register on-line [www.inupci.org](http://www.inupci.org) however you MUST take signed application with you first day of camp!


**FLWC SERVICE TIMES**

SUNDAY SCHEDULE  
10AM  
SUNDAY SCHOOL CLASSES/SPLIT SESSIONS  
11AM WORSHIP  
WEDNESDAY EVENING  
BIBLE STUDY  
CHILDREN & YOUTH CLASSES  
7:30PM

Table 1: Section 5 Access Comparison

Area Type	Major Road Name	Alternative 4	Alternative 5	Alternative 6	Alternative 7	Access Suggestion(s)? Interchange, Overpass and No Direct Access (Please use I, O, U, or X)	Comments and Rationale for Access Suggestion(s) Tell Us Why!
		Represents Alternatives Carried Forward I = Interchange (Urban or Rural) O or U = Overpass or Underpass (Grade Separation) X = No Direct Access					
Urban	Section 4 Interchange (I-69 and SR 37)	I	I	I	I		<p>Leaving copy for Pastor to address on his return to States</p> 
	That Road	X	X	X	X		
	Rockport Road	O	O	O	O		
	Fullerton Pike	I	I	I	I		
	Tapp Road	O	I	O	I		
	SR 45/2 <sup>nd</sup> Street	I	I	I	I		
	SR 48/3 <sup>rd</sup> Street	I	I	I	I		
	Vernal Pike	U	U	U	O		
	SR 46 Interchange	I	I	I	I		
	Arlington Road	O	O	O	O		
	Acuff Road	X	X	X	X		
	Kinser Pike	I	O	X	O		
Rural	N. Walnut Street	O	I	O	I		
	Sample Road	I	I	I	I		
	Chambers Pike	O	O	O	X		
	Bryants Creek Road	X	X	X	O		
	Paragon/Pine	I	O	X	X		
	Liberty Church	O	I	I	I		
	SR 37 N of Legendary Hills	X	X	X	X		
	Section 6 Interchange (I-69 and SR 39)	I	I	I	I		





I-69 Evansville to Indianapolis Tier 2 Studies

Place of Worship Location

1. Provide the full name and address of your place of worship.

~~Trustees of The Woodhaven Christian~~  
~~Church of Monroe Co.~~  
3345 S LEONARD SPRINGS ROAD  
BLOOMINGTON, IN 47403-~~4021~~

2. Please provide contact information for future correspondence on this project.

*As above*

3. How many years has your place of worship been at this location? *4 1/2 years*

4. How many full time employees do you have? *0*

5. How many part time employees do you have? *3*

6. What are your hours and days of operation? *Sunday Morning & various other times*

7. Do you lease or own your site? *own*

General Information

8. Please list weekly activities held at your facility and the date and time of each. Please attach a newsletter or bulletin to highlight these activities, if that would be more convenient.

*Church, Sunday school, Bible studies, Meetings, Various gatherings*

9. Does your facility host a preschool or childcare center, and if so, what is the approximate enrollment and what are the grades being served?

*No*

10. Does your facility have outdoor facilities such as recreational fields, picnic areas, etc.?

*yes*



I-69 Evansville to Indianapolis Tier 2 Studies



11. Do you believe that your place of worship will be affected by the project?  
yes, how do you believe it will be affected?  
No

**Transportation Information**

12. On the enclosed map, please mark the general location within which your congregation resides. Monroe county, Owen County, Indianapolis IN, Columbus IN, Brown county

13. Do staff or your congregation currently use SR 37 to access your business? Not a business,  
If yes, which cross roads or access points along SR 37 are the most important for access?

14. How does your congregation access your place of worship (e.g., car, bus, walking, bicycling)? all means


15. From where does most of your congregation come? (Check all that apply)  
 Bloomington  
 Martinsville  
 Ellettsville  
 Other (Please Identify) Spencer, Stinesville, etc  
 Out of state

16. From where do most of your employees come? (Check all that apply)  
 Bloomington  
 Martinsville  
 Ellettsville  
 Other (Please Identify) Owen county  
 Out of state

17. Which of the following types of vehicles regularly access your place of worship? Check all that apply and provide a general estimate of the number per day.  
 Passenger vehicles for employees \_\_\_\_\_  
 Passenger vehicles for congregation \_\_\_\_\_  
 Delivery trucks, work Trucks, snow plows, machinery  
 Rail cars \_\_\_\_\_  
 Buses \_\_\_\_\_



I-69 Evansville to Indianapolis Tier 2 Studies



Other (specify) \_\_\_\_\_

**Project Impacts**

18. Do you currently have plans to expand your place of worship? If yes, describe (add employees, expand or build new facility at current site) and be as specific as possible.

*None scheduled*

19. Do you believe that your place of worship will be directly or indirectly affected by the project? If yes, how do you believe you will be affected?

*Not aware of any affects.*

- a. Do you expect to gain or lose members of your congregation? \_\_\_\_\_
- b. Will access to your facility be improved or impeded? \_\_\_\_\_
- c. Will you lose or gain parking spaces? \_\_\_\_\_
- d. Please describe the effects of any adverse impacts on your ability to continue to conduct services and community outreach at your current location.

20. Please review the attached table and provide your input on each of the proposed alternatives.

**Other Information**

21. Please provide any additional information or comments that you would like us to address. You may also attach additional sheets or a letter from your organization with your comments.

\_\_\_\_\_  
\_\_\_\_\_  
\_\_\_\_\_  
\_\_\_\_\_  
\_\_\_\_\_



Table 1: Section 5 Access Comparison

Area Type	Major Road Name	Alternative 4	Alternative 5 <i>Represents Alternatives Carried Forward</i> I = Interchange (Urban or Rural) O or U = Overpass or Underpass (Grade Separation) X = No Direct Access	Alternative 6	Alternative 7	Access Suggestion(s)? Interchange, Overpass and No Direct Access (Please use I, O, U, or X)	Comments and Rationale for Access Suggestion(s) Tell Us Why!
Urban	Section 4 Interchange (I-69 and SR 37)	I	I	I	I		<p><i>Interchange (Preferred) or Overpass - This is an east-west corridor to bypass Bloomington traffic &amp; stoplights for people who live on the southwest side (west of SR37).</i></p>
	That Road	X	X	X	X		
	Rockport Road	O	O	O	O		
	Fullerton Pike	I	I	I	I		
	Tapp Road	O	I	O	I		
	SR 45/2 <sup>nd</sup> Street	I	I	I	I		
	SR 48/3 <sup>rd</sup> Street	I	I	I	I		
	Vernal Pike	U	U	U	O		
	SR 46 Interchange	I	I	I	I		
	Arlington Road	O	O	O	O		
	Acuff Road	X	X	X	X		
	Kinser Pike	I	O	X	O		
Rural	N. Walnut Street	O	I	O	I		
	Sample Road	I	I	I	I		
	Chambers Pike	O	O	O	X		
	Bryants Creek Road	X	X	X	O		
	Paragon/Pine	I	O	X	X		
	Liberty Church	O	I	I	I		
	SR 37 N of Legendary Hills	X	X	X	X		
Section 6 Interchange (I-69 and SR 39)	I	I	I	I			

