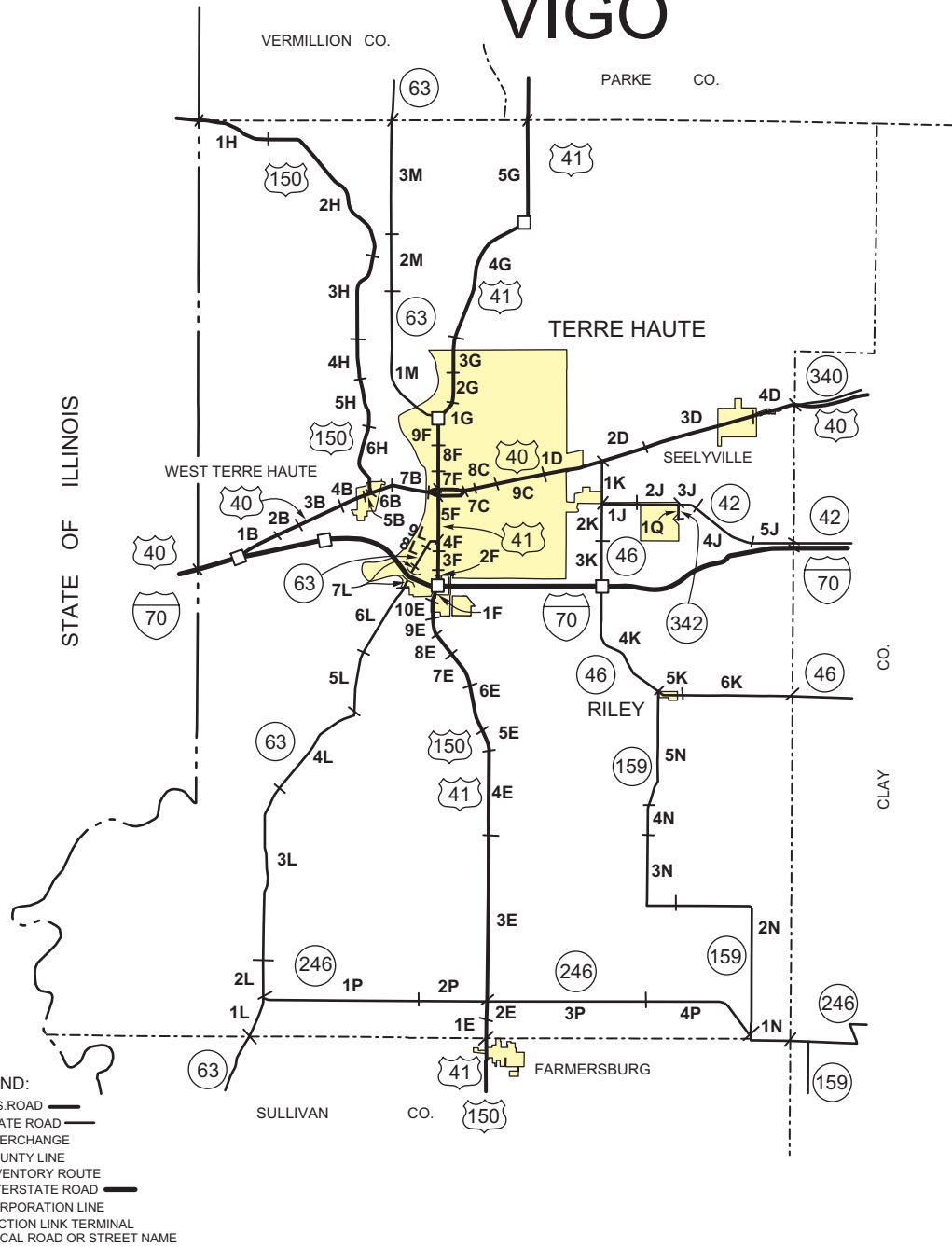
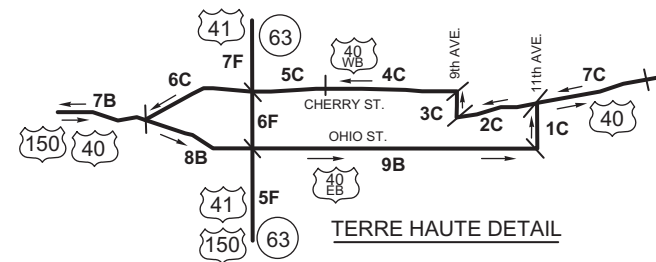


VIGO

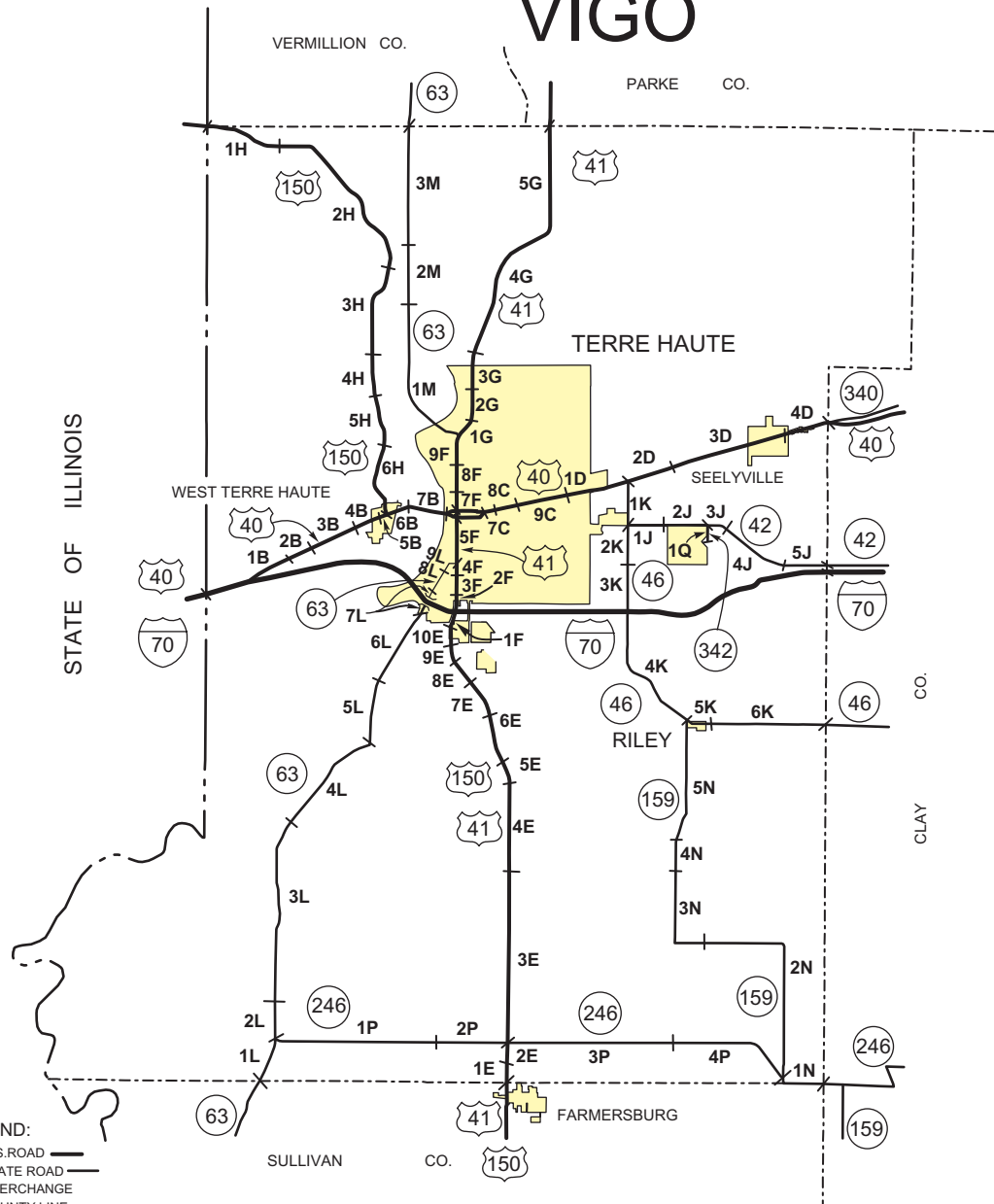


- LEGEND:**
- U.S. ROAD
 - STATE ROAD
 - INTERCHANGE
 - COUNTY LINE
 - INVENTORY ROUTE
 - INTERSTATE ROAD
 - CORPORATION LINE
 - SECTION LINK TERMINAL
 - LOCAL ROAD OR STREET NAME

ROAD NO.	CODE NO.	DAILY TRAFFIC VOLUME	DESCRIPTION OF SECTION LINK TERMINI	ROAD NO.	CODE NO.	DAILY TRAFFIC VOLUME	DESCRIPTION OF SECTION LINK TERMINI
I-70			NOTE: For Interstate Volumes Please See Current Interstate Traffic Flow Map (US-40 follows over I-70) I-70	US-40	7C	12980	11th St. (Terre Haute)
					8C	19000	12th St. (Terre Haute)
					9C	19140	19th St. (Terre Haute)
					1D	23630	Blakely Ave. (Terre Haute)
				2D	19760	SR-46 (Jct. East)	
				3D	16630	IR-297 (Gray Rd.)	
				4D	13910	Main St. (Seelyville)	
US-40	1B	2530	IR-290 (Robinson Road)	US-41	1E	18190	Sullivan County Line
	2B	6620	IR-175 (Cheyenne Lane)		2E	18270	IR-76 (168 Drive)
	3B	9400	IR-13 (20th Street)		3E	19810	SR-246
	4B	12100	6th St. (West Terre Haute)		4E	20890	IR-24 (99 Drive)
	5B	14750	US-150 (Jct. West)		5E	27510	IR-126 (81 Drive)
	6B	14730	IR-318 (Paris Ave.)		6E	30380	IR-30 (75 Drive)
	7B	21350	US-40 West Bound (Ohio St.) (Begin US-40 One-way Pair)		7E	37750	IR-350 (Wood Lane)
			US-40 East Bound over Ohio St. then North over 11th St.		8E	33490	IR-311 (7th St.)
			US-40 West Bound (Ohio St.)		9E	38090	IR-36 (Blocksom Rd.)
			US-41/SR-63/US-150		10E	37490	IR-304 (Johnson Ave.)
	8B	9430	11th St. (Terre Haute)	1F	48120	IR-322 (Davis Ave.)	
	9B	10390	Wabash St. (Terre Haute)	2F	40190	I-70 Interchange	
	1C	880	US-40 West Bound over Wabash St. then North over 9th St. then West over Cherry St.)	3F	33800	Margaret Ave. (Terre Haute)	
		11th St. (Terre Haute)	4F	34790	Idaho St. (Terre Haute)		
2C	13370	9th St. (Terre Haute)	5F	35410	SR-63 (Jct. South)		
3C	8670	Cherry St. (Terre Haute)	6F	35790	US-40 East Bound (Ohio St.)		
4C	7080	6th St. (Terre Haute)	7F	34180	US-40 West Bound (Cherry St.)		
5C	7060	US-41 / SR-63/US-150	8F	33980	Sycamore St. (Terre Haute)		
6C	9220	US-40 East Bound (End US-40 One-Way Pair)	9F	35490	8th Ave. (Terre Haute)		
			1G	20380	SR-63 (Jct. North)		
			2G	21830	Florida Ave. (Terre Haute)		
			3G	10240	Ft. Harrison Ave. (Terre Haute)		
			4G	7270	IR-50 (Haythorne Ave.)		
			5G	9460	IR-347 (Lafayette Ave.)		
					Parke County Line		



VIGO



- LEGEND:**
- U.S. ROAD
 - STATE ROAD
 - INTERCHANGE
 - COUNTY LINE
 - IR INVENTORY ROUTE
 - INTERSTATE ROAD
 - CORPORATION LINE
 - SECTION LINK TERMINAL
 - LOCAL ROAD OR STREET NAME

ROAD NO.	CODE	DAILY TRAFFIC VOLUME	DESCRIPTION OF SECTION LINK TERMINI	ROAD NO.	CODE	DAILY TRAFFIC VOLUME	DESCRIPTION OF SECTION LINK TERMINI
US-150	1H	2530	Illinois State Line	SR-63	5L	7180	IR-286 (Curry Rd.)
	2H	2870	IR-15 (Hollinsworth Rd.)		6L	9410	IR-314 (Federal Rd.)
	3H	2940	IR-287 (Pennington Rd.)		7L	14190	IR-798 (HoneyCrMall, Terre Haute)
	4H	3760	IR-44 (Wrin Rd.)		8L	10080	Margaret Ave. (Terre Haute)
	5H	6820	IR-316 (St. Mary's Rd.)		9L	4530	Hulman St. (Terre Haute)
	6H	7240	IR-181 (Levee Rd.)				US-41
SR-42	1J	6530	US-40 (West Terre Haute) (US-150 follows over US-40 then over US-41)	SR-159	1M	18170	US-41
	2J	5550	SR-46 (Terre Haute)		2M	16830	IR-56 (Leek Rd.)
	3J	2720	IR-297 (Gray Rd.)		3M	13650	IR-268 (Ferry Rd.)
	4J	1820	SR-342 (Jct. South)				Vermillion County Line
	5J	1810	IR-190 (Bloomington Rd.)				Clay County Line
SR-46	1K	13620	SR-42 (Jct. East)	SR-246	1N	2830	SR-246 (Jct. West)
	2K	19020	Margaret Ave.		2N	1690	IR-65 (79 St.)
	3K	19350	I-70 Interchange		3N	2740	IR-22 (111 Dr.)
	4K	10160	SR-159		4N	3180	IR-24 (99 Dr.)
	5K	6430	IR-67 (Brown Rd.)		5N	4170	SR-46
	6K	4200	Clay County Line	SR-342	1P	840	SR-63
SR-63	1L	2090	Sullivan County Line		2P	1010	IR-35 (5 Place)
	2L	2390	SR-246 (Jct. East)		3P	2030	US-41
	3L	2990	IR-8 (147 Dr.)		4P	1780	IR-63 (67 St.)
	4L	5600	IR-20 (93 Dr.)			SR-159 (Clay County Line) (SR-246 follows over SR-159)	
						SR-42	
						920	Hulman Airport

