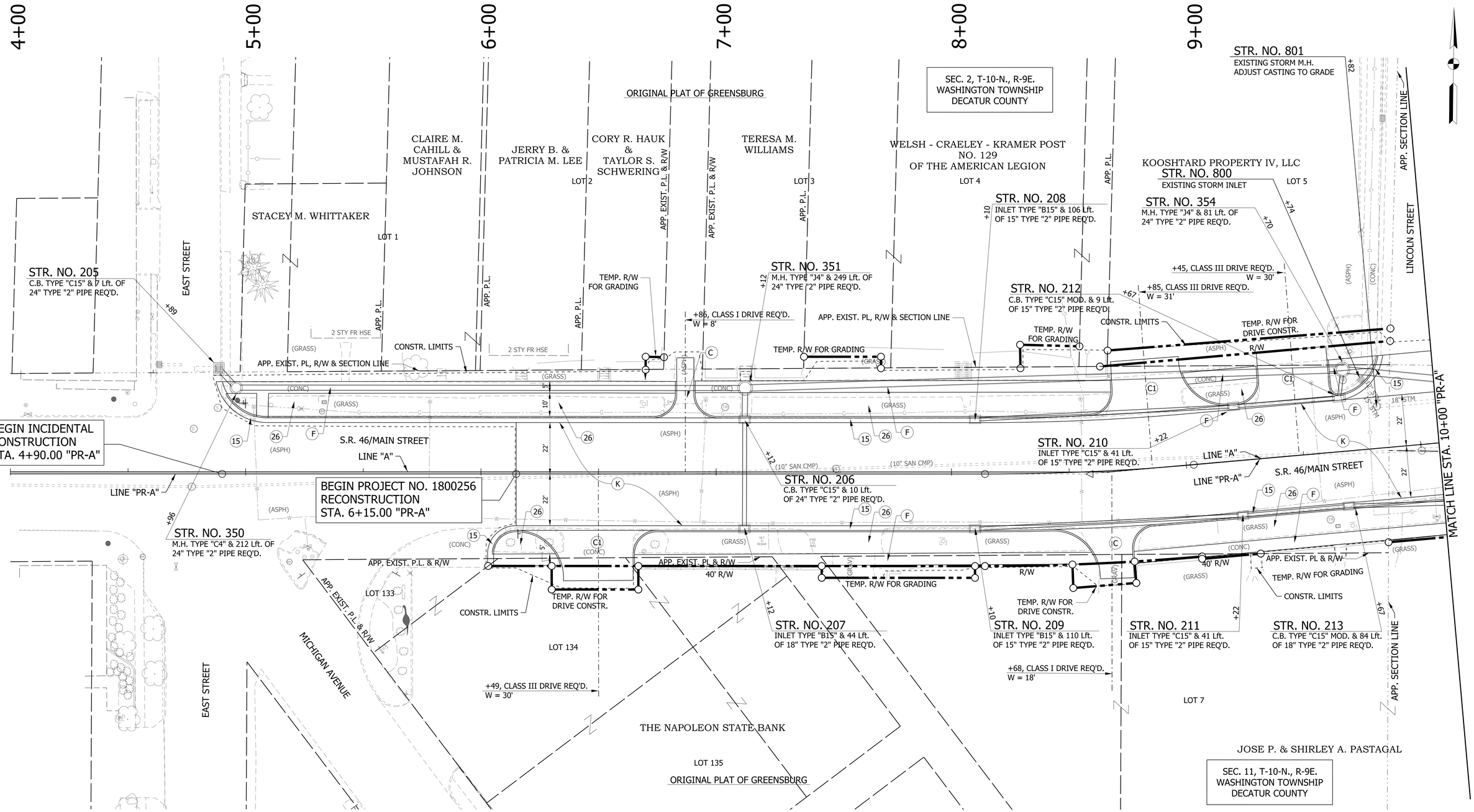

NOTES:

1. SEE GEOMETRIC TIE-UP DETAILS FOR ALIGNMENT DATA.

LEGEND

K	HMA, FULL DEPTH RECONSTRUCTION: 165 LB/SYD QC/QA HMA, 3, 70 SURFACE, 9.5 MM, ON 275 LB/SYD QC/QA HMA, 3, 70 INTERMEDIATE, 19 MM, ON 550 LB/SYD QC/QA HMA, 3, 64 BASE, 25 MM, ON 300 LB/SYD QC/QA HMA, 4, 76, INTERMEDIATE, OG, 19 MM, ON 4 IN. COMPACTED AGGREGATE, NO. 53 BASE	C	6 IN. PCCP FOR DRIVEWAYS	13	CONCRETE CURB
		C1	9 IN. PCCP FOR DRIVEWAYS	26	SODDING, NURSERY
		F	CONCRETE SIDEWALK, 4"	15	MOD. COMBINED CONCRETE CURB & GUTTER

XXX.XX = PROPOSED ELEVATION
(XXX.XX) = EXISTING ELEVATION

RECOMMENDED FOR APPROVAL _____ DESIGN ENGINEER DATE

DESIGNED: WRC DRAWN: JEC
CHECKED: MAE CHECKED: WRC

INDIANA
DEPARTMENT OF TRANSPORTATION

CONSTRUCTION DETAILS

HORIZONTAL SCALE	BRIDGE FILE
1"=20'	
VERTICAL SCALE	DESIGNATION
1"=20'	1800256
SURVEY BOOK	SHEETS
	47 of 128
CONTRACT	PROJECT
R-41463	1800256

1/21/2022
c:\users\mitchell.wilcox\appdata\local\bentley\projectwise\workingdir\mb-us-pw.bentley.com_mb-us-pw-03\mitchell.wilcox@mbakerintl.com\dms41015\1800256_RD_SHT_CD_A_01.dgn

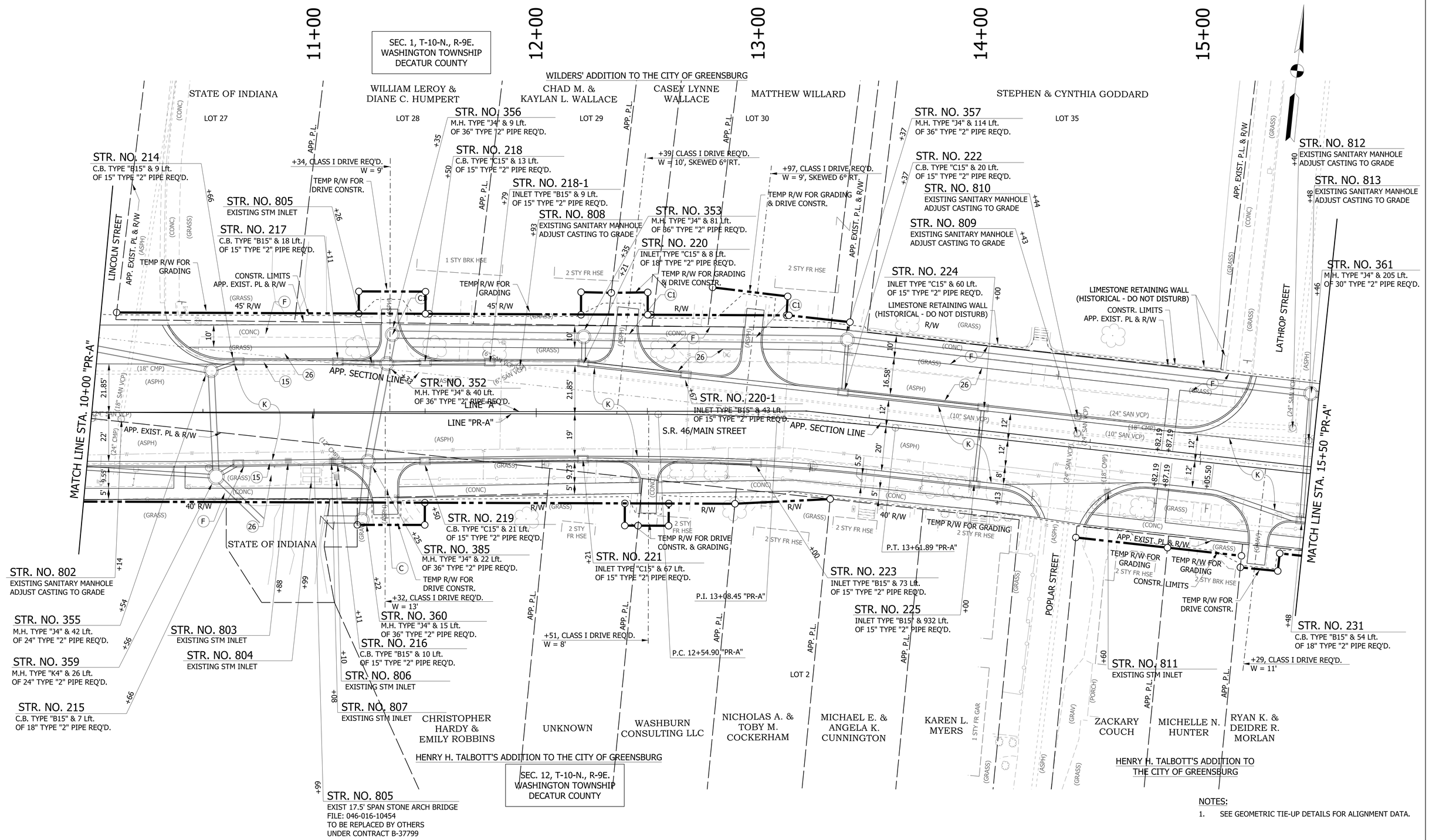

NOTES:

1. SEE GEOMETRIC TIE-UP DETAILS FOR ALIGNMENT DATA.

LEGEND

(K)	HMA, FULL DEPTH RECONSTRUCTION: 165 LB/SYD QC/QA HMA, 3, 70 SURFACE, 9.5 MM, ON 275 LB/SYD QC/QA HMA, 3, 70 INTERMEDIATE, 19 MM, ON 550 LB/SYD QC/QA HMA, 3, 64 BASE, 25 MM, ON 300 LB/SYD QC/QA HMA, 4, 76, INTERMEDIATE, OG, 19 MM, ON 4 IN. COMPACTED AGGREGATE, NO. 53 BASE	(C)	6 IN. PCCP FOR DRIVEWAYS	(13)	CONCRETE CURB	XXX.XX = PROPOSED ELEVATION
		(C1)	9 IN. PCCP FOR DRIVEWAYS	(26)	SODDING, NURSERY	(XXX.XX) = EXISTING ELEVATION
		(F)	CONCRETE SIDEWALK, 4"	(15)	MOD. COMBINED CONCRETE CURB & GUTTER	

RECOMMENDED FOR APPROVAL _____ DESIGN ENGINEER _____ DATE

DESIGNED: WRC DRAWN: JEC

CHECKED: MAE CHECKED: WRC

INDIANA
DEPARTMENT OF TRANSPORTATION

CONSTRUCTION DETAILS

HORIZONTAL SCALE	BRIDGE FILE
1"=20'	
VERTICAL SCALE	DESIGNATION
1"=20'	1800256
SURVEY BOOK	SHEETS
	48 of 128
CONTRACT	PROJECT
R-41463	1800256

1/21/2022

c:\users\mitchell.wilcox\appdata\local\bentley\projectwise\workingdir\mb-us-pw.bentley.com_mb-us-pw-03\mitchell.wilcox@mbakerintl.com\dms41015\1800256_RD_SHT_CD_A_02.dgn

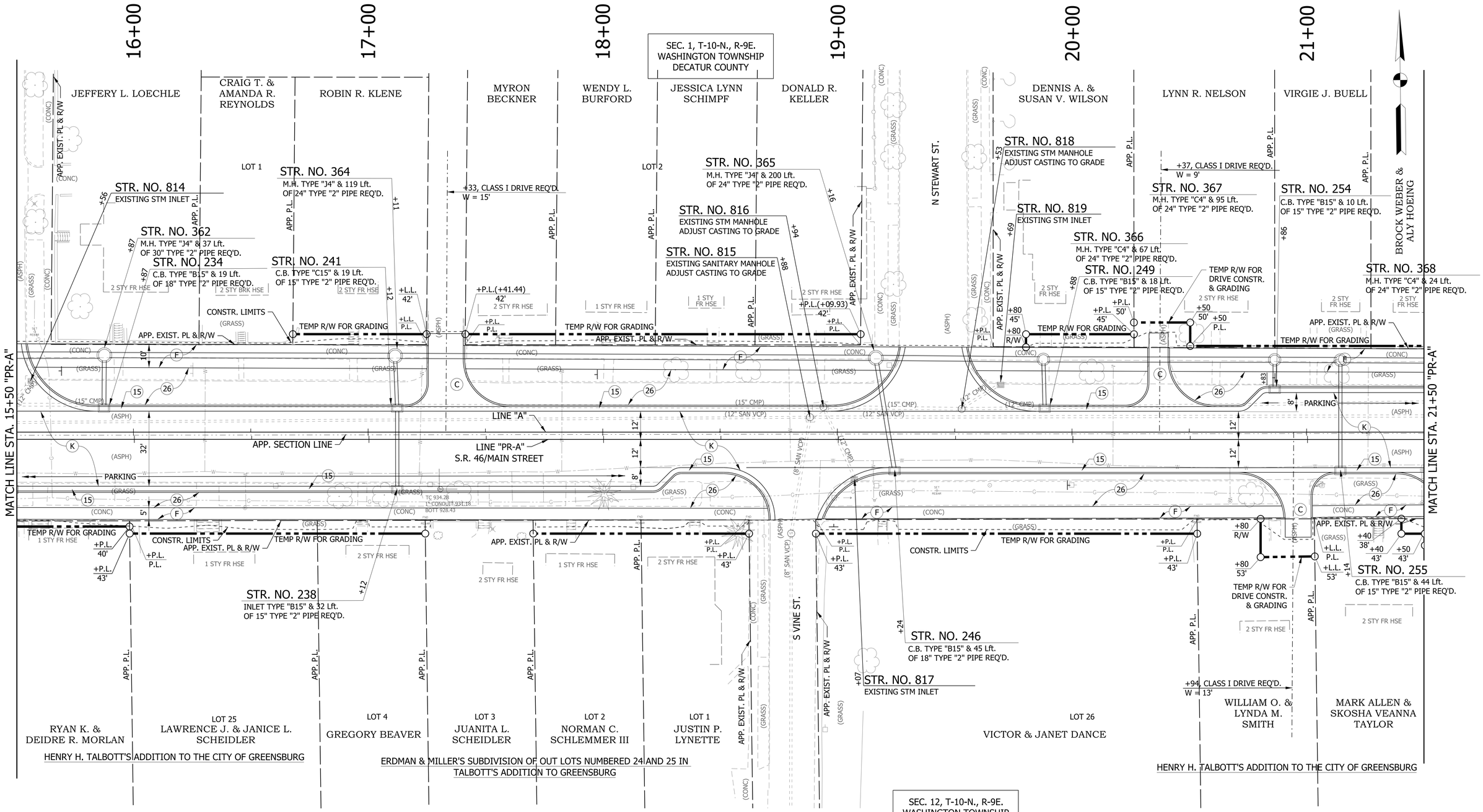

NOTES:

1. SEE PLAN & PROFILES FOR LINE "A" ALIGNMENT DATA.
2. OFFSETS CALLED OFF LINE "PR-A"

LEGEND

(K)	HMA, FULL DEPTH RECONSTRUCTION: 165 LB/SYD QC/QA HMA, 3, 70 SURFACE, 9.5 MM, ON 275 LB/SYD QC/QA HMA, 3, 70 INTERMEDIATE, 19 MM, ON 550 LB/SYD QC/QA HMA, 3, 64 BASE, 25 MM, ON 300 LB/SYD QC/QA HMA, 4, 76, INTERMEDIATE, OG, 19 MM, ON 4 IN. COMPACTED AGGREGATE, NO. 53 BASE	(C)	6 IN. PCCP FOR DRIVEWAYS	(13)	CONCRETE CURB
		(C1)	9 IN. PCCP FOR DRIVEWAYS	(26)	SODDING, NURSERY
		(F)	CONCRETE SIDEWALK, 4"	(15)	MOD. COMBINED CONCRETE CURB & GUTTER

XXX.XX = PROPOSED ELEVATION
(XXX.XX) = EXISTING ELEVATION

RECOMMENDED FOR APPROVAL _____ DESIGN ENGINEER DATE

DESIGNED: WRC DRAWN: JEC
CHECKED: MAE CHECKED: WRC

INDIANA
DEPARTMENT OF TRANSPORTATION

CONSTRUCTION DETAILS

HORIZONTAL SCALE	BRIDGE FILE
1"=20'	
VERTICAL SCALE	DESIGNATION
1"=20'	1800256
SURVEY BOOK	SHEETS
	49 of 128
CONTRACT	PROJECT
R-41463	1800256

1/21/2022
c:\users\mitchell.wilcox\appdata\local\bentley\projectwise\workingdir\mb-us-pw.bentley.com_mb-us-pw-03\mitchell.wilcox@mbakerintl.com\dms41015\1800256_RD_SHT_CD_A_03.dgn

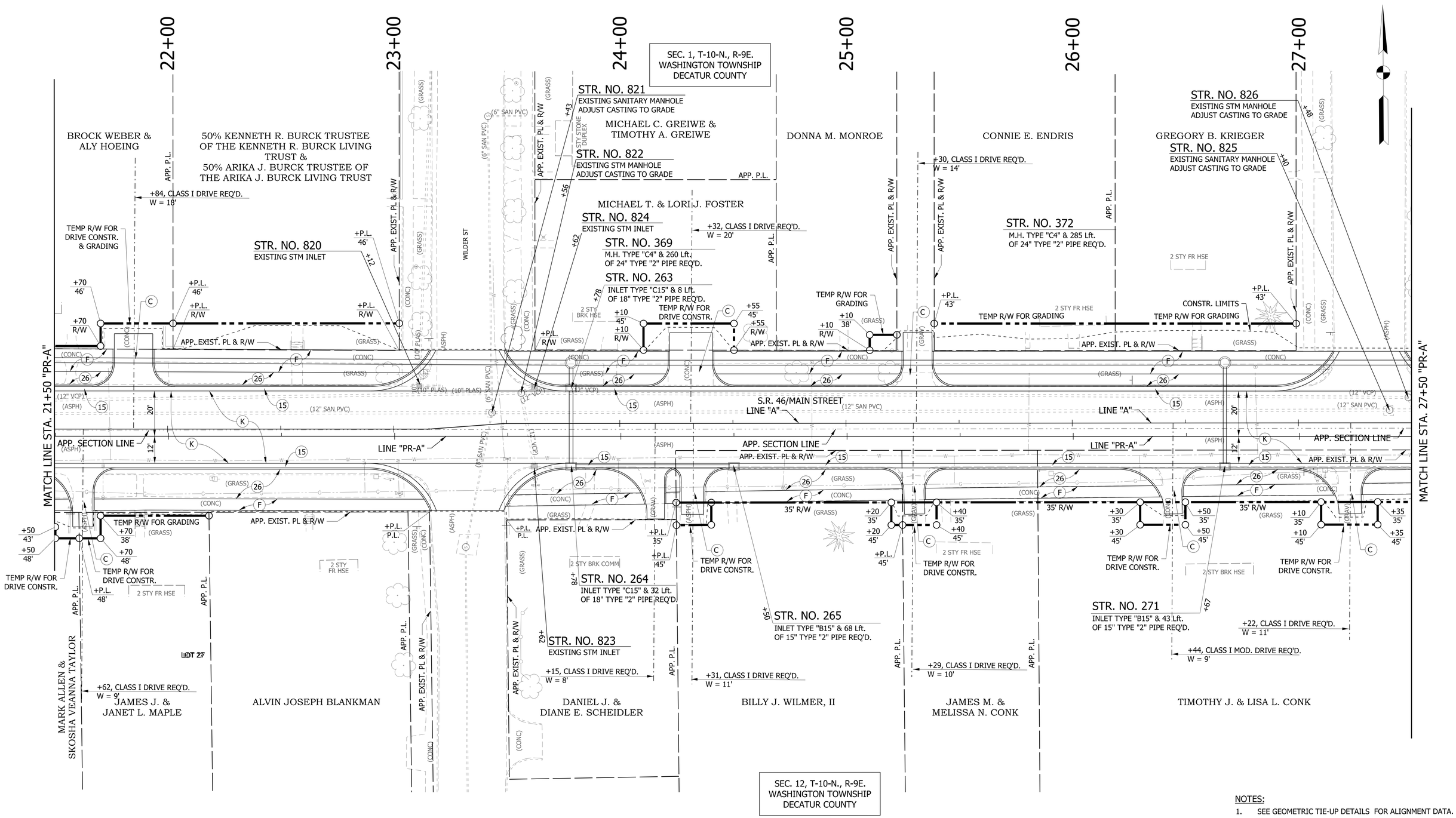

NOTES:

1. SEE GEOMETRIC TIE-UP DETAILS FOR ALIGNMENT DATA.

LEGEND

(K)	HMA, FULL DEPTH RECONSTRUCTION: 165 LB/SYD QC/QA HMA, 3, 70 SURFACE, 9.5 MM, ON 275 LB/SYD QC/QA HMA, 3, 70 INTERMEDIATE, 19 MM, ON 550 LB/SYD QC/QA HMA, 3, 64 BASE, 25 MM, ON 300 LB/SYD QC/QA HMA, 4, 76, INTERMEDIATE, OG, 19 MM, ON 4 IN. COMPACTED AGGREGATE, NO. 53 BASE	(C)	6 IN. PCCP FOR DRIVEWAYS	(13)	CONCRETE CURB
		(C1)	9 IN. PCCP FOR DRIVEWAYS	(26)	SODDING, NURSERY
		(F)	CONCRETE SIDEWALK, 4"	(15)	MOD. COMBINED CONCRETE CURB & GUTTER

XXX.XX = PROPOSED ELEVATION
(XXX.XX) = EXISTING ELEVATION

RECOMMENDED FOR APPROVAL _____ DESIGN ENGINEER _____ DATE

DESIGNED: WRC DRAWN: JEC
CHECKED: MAE CHECKED: WRC

INDIANA
DEPARTMENT OF TRANSPORTATION

CONSTRUCTION DETAIL

HORIZONTAL SCALE	BRIDGE FILE
1"=20'	
VERTICAL SCALE	DESIGNATION
1"=20'	1800256
SURVEY BOOK	SHEETS
	50 of 128
CONTRACT	PROJECT
R-41463	1800256

1/21/2022
c:\users\mitchell.wilcox\appdata\local\bentley\projectwise\workingdir\mb-us-pw.bentley.com_mb-us-pw-03\mitchell.wilcox@mbakerintl.com\dms41015\1800256_RD_SHT_CD_A_04.dgn

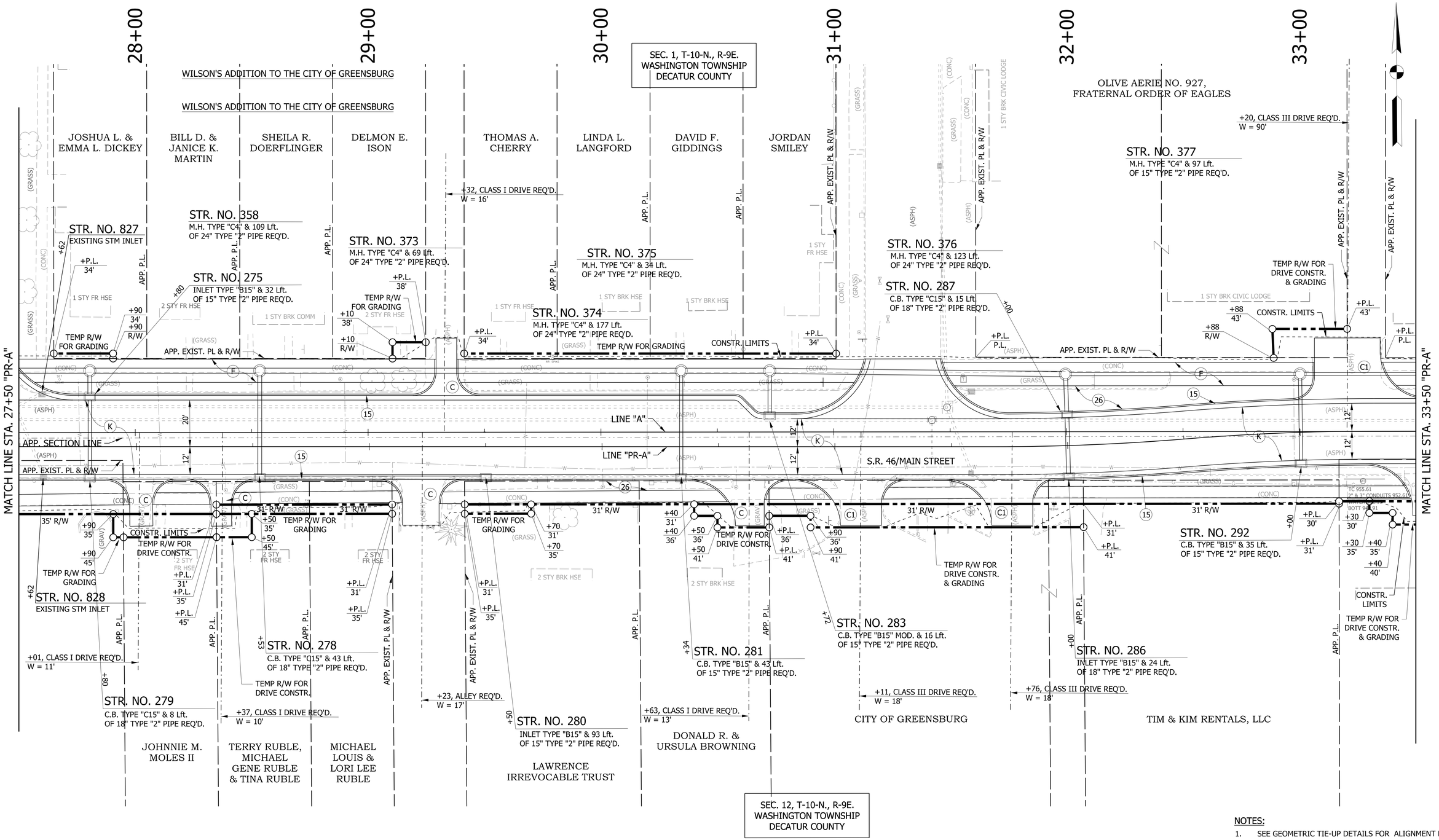

NOTES:

1. SEE GEOMETRIC TIE-UP DETAILS FOR ALIGNMENT DATA.

LEGEND

K	HMA, FULL DEPTH RECONSTRUCTION: 165 LB/SYD QC/QA HMA, 3, 70 SURFACE, 9.5 MM, ON 275 LB/SYD QC/QA HMA, 3, 70 INTERMEDIATE, 19 MM, ON 550 LB/SYD QC/QA HMA, 3, 64 BASE, 25 MM, ON 300 LB/SYD QC/QA HMA, 4, 76, INTERMEDIATE, OG, 19 MM, ON 4 IN. COMPACTED AGGREGATE, NO. 53 BASE	C	6 IN. PCCP FOR DRIVEWAYS	13	CONCRETE CURB
		C1	9 IN. PCCP FOR DRIVEWAYS	26	SODDING, NURSERY
		F	CONCRETE SIDEWALK, 4"	15	MOD. COMBINED CONCRETE CURB & GUTTER

XXX.XX = PROPOSED ELEVATION
(XXX.XX) = EXISTING ELEVATION

RECOMMENDED FOR APPROVAL _____ DESIGN ENGINEER DATE

DESIGNED: WRC DRAWN: JEC
CHECKED: MAE CHECKED: WRC

INDIANA
DEPARTMENT OF TRANSPORTATION

CONSTRUCTION DETAIL

HORIZONTAL SCALE	BRIDGE FILE
1"=20'	
VERTICAL SCALE	DESIGNATION
1"=20'	1800256
SURVEY BOOK	SHEETS
	51 of 128
CONTRACT	PROJECT
R-41463	1800256

1/21/2022
c:\users\mitchell.wilcox\appdata\local\bentley\projectwise\workingdir\mb-us-pw.bentley.com_mb-us-pw-03\mitchell.wilcox@mbakerintl.com\dms41015\1800256_RD_SHT_CD_A_05.dgn

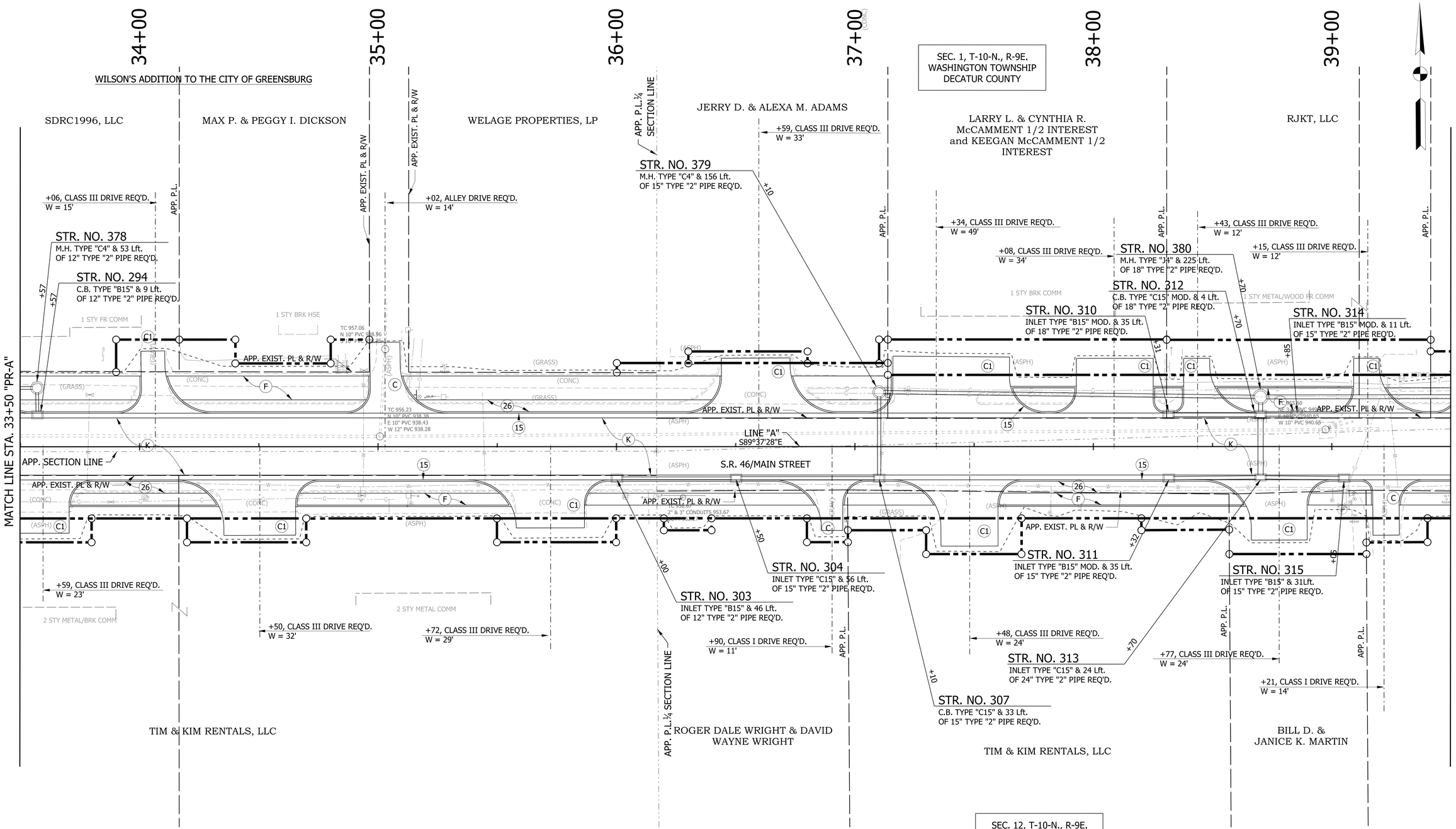

NOTES:

1. SEE PLAN & PROFILES FOR LINE "A" ALIGNMENT DATA.

LEGEND

K	HMA, FULL DEPTH RECONSTRUCTION: 165 LB/SYD QC/QA HMA, 3, 70 SURFACE, 9.5 MM, ON 275 LB/SYD QC/QA HMA, 3, 70 INTERMEDIATE, 19 MM, ON 550 LB/SYD QC/QA HMA, 3, 64 BASE, 25 MM, ON 300 LB/SYD QC/QA HMA, 4, 76, INTERMEDIATE, OG, 19 MM, ON 4 IN. COMPACTED AGGREGATE, NO. 53 BASE	C	6 IN. PCCP FOR DRIVEWAYS	13	CONCRETE CURB		XXX.XX = PROPOSED ELEVATION
		C1	9 IN. PCCP FOR DRIVEWAYS	26	SODDING, NURSERY		(XXX.XX) = EXISTING ELEVATION
		F	CONCRETE SIDEWALK, 4"	15	MOD. COMBINED CONCRETE CURB & GUTTER		

RECOMMENDED FOR APPROVAL _____ DESIGN ENGINEER DATE

DESIGNED: WRC DRAWN: JEC

CHECKED: MAE CHECKED: WRC

INDIANA DEPARTMENT OF TRANSPORTATION

CONSTRUCTION DETAIL

HORIZONTAL SCALE	BRIDGE FILE
1"=20'	
VERTICAL SCALE	DESIGNATION
1"=20'	1800256
SURVEY BOOK	SHEETS
	52 of 128
CONTRACT	PROJECT
R-41463	1800256

1/21/2022
c:\users\mitchell.wilcox\appdata\local\bentley\projectwise\workingdir\mb-us-pw.bentley.com_mb-us-pw-03\mitchell.wilcox@mbakerintl.com\dms41015\1800256_RD_SHT_CD_A_06.dgn

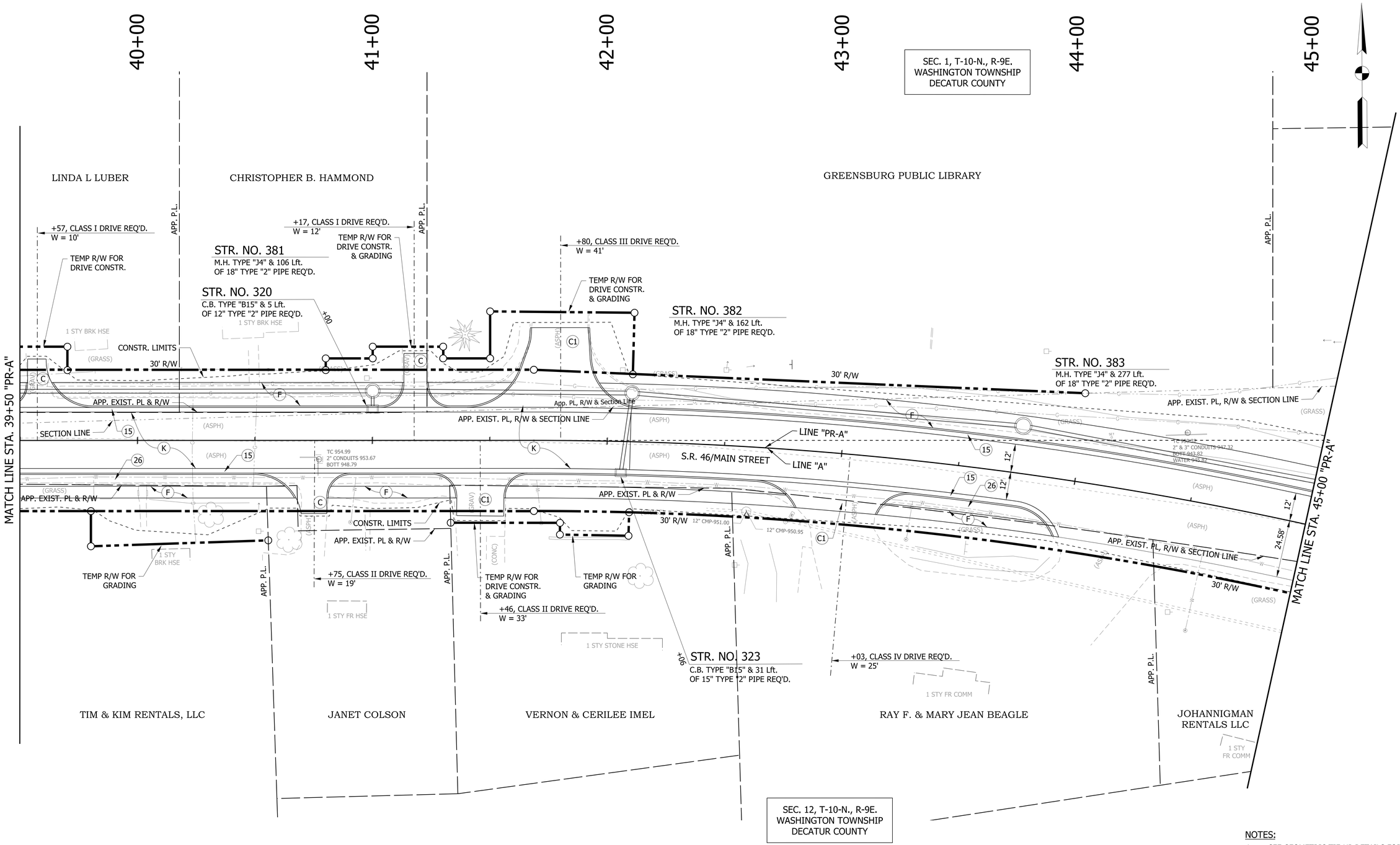

NOTES:

1. SEE GEOMETRIC TIE-UP DETAILS FOR ALIGNMENT DATA.

LEGEND

(K)	HMA, FULL DEPTH RECONSTRUCTION: 165 LB/SYD QC/QA HMA, 3, 70 SURFACE, 9.5 MM, ON 275 LB/SYD QC/QA HMA, 3, 70 INTERMEDIATE, 19 MM, ON 550 LB/SYD QC/QA HMA, 3, 64 BASE, 25 MM, ON 300 LB/SYD QC/QA HMA, 4, 76, INTERMEDIATE, OG, 19 MM, ON 4 IN. COMPACTED AGGREGATE, NO. 53 BASE	(C)	6 IN. PCCP FOR DRIVEWAYS	(13)	CONCRETE CURB
		(C1)	9 IN. PCCP FOR DRIVEWAYS	(26)	SODDING, NURSERY
		(F)	CONCRETE SIDEWALK, 4"	(15)	MOD. COMBINED CONCRETE CURB & GUTTER

XXX.XX = PROPOSED ELEVATION
(XXX.XX) = EXISTING ELEVATION

RECOMMENDED FOR APPROVAL
DESIGN ENGINEER DATE

DESIGNED: WRC DRAWN: JEC
CHECKED: MAE CHECKED: WRC

INDIANA
DEPARTMENT OF TRANSPORTATION

CONSTRUCTION DETAIL

HORIZONTAL SCALE	BRIDGE FILE
1"=20'	
VERTICAL SCALE	DESIGNATION
1"=20'	1800256
SURVEY BOOK	SHEETS
	53 of 128
CONTRACT	PROJECT
R-41463	1800256

1/21/2022
c:\users\mitchell.wilcox\appdata\local\bentley\projectwise\workingdir\mb-us-pw.bentley.com_mb-us-pw-03\mitchell.wilcox@mbakerintl.com\dms41015\1800256_RD_SHT_CD_A_07.dgn

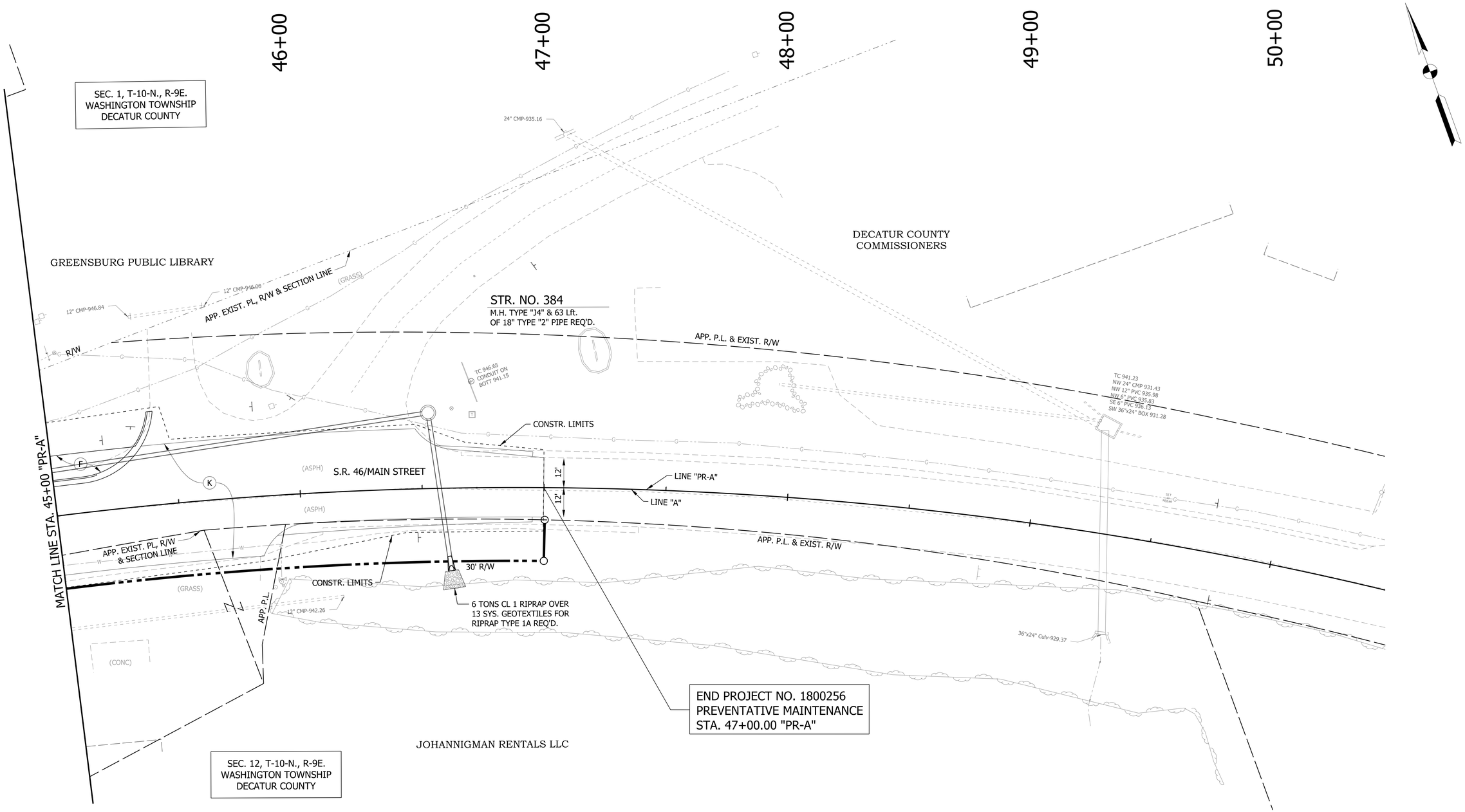

NOTES:

1. SEE GEOMETRIC TIE-UP DETAILS FOR ALIGNMENT DATA.

LEGEND

K	HMA, FULL DEPTH RECONSTRUCTION: 165 LB/SYD QC/QA HMA, 3, 70 SURFACE, 9.5 MM, ON 275 LB/SYD QC/QA HMA, 3, 70 INTERMEDIATE, 19 MM, ON 550 LB/SYD QC/QA HMA, 3, 64 BASE, 25 MM, ON 300 LB/SYD QC/QA HMA, 4, 76, INTERMEDIATE, OG, 19 MM, ON 4 IN. COMPACTED AGGREGATE, NO. 53 BASE	C	6 IN. PCCP FOR DRIVEWAYS	13	CONCRETE CURB	XXX.XX = PROPOSED ELEVATION
		C1	9 IN. PCCP FOR DRIVEWAYS	26	SODDING, NURSERY	(XXX.XX) = EXISTING ELEVATION
		F	CONCRETE SIDEWALK, 4"	15	MOD. COMBINED CONCRETE CURB & GUTTER	

RECOMMENDED FOR APPROVAL _____ DESIGN ENGINEER DATE

DESIGNED: WRC DRAWN: JEC

CHECKED: MAE CHECKED: WRC

INDIANA
DEPARTMENT OF TRANSPORTATION

CONSTRUCTION DETAIL

HORIZONTAL SCALE	BRIDGE FILE
1"=20'	
VERTICAL SCALE	DESIGNATION
1"=20'	1800256
SURVEY BOOK	SHEETS
	54 of 128
CONTRACT	PROJECT
R-41463	1800256

c:\users\mitchell.wilcox\appdata\local\bentley\projectwise\workingdir\mb-us-pw.bentley.com_mb-us-pw-03\mitchell.wilcox@mbakerintl.com\dms41015\1800256_RD_SHT_CD_A_08.dgn

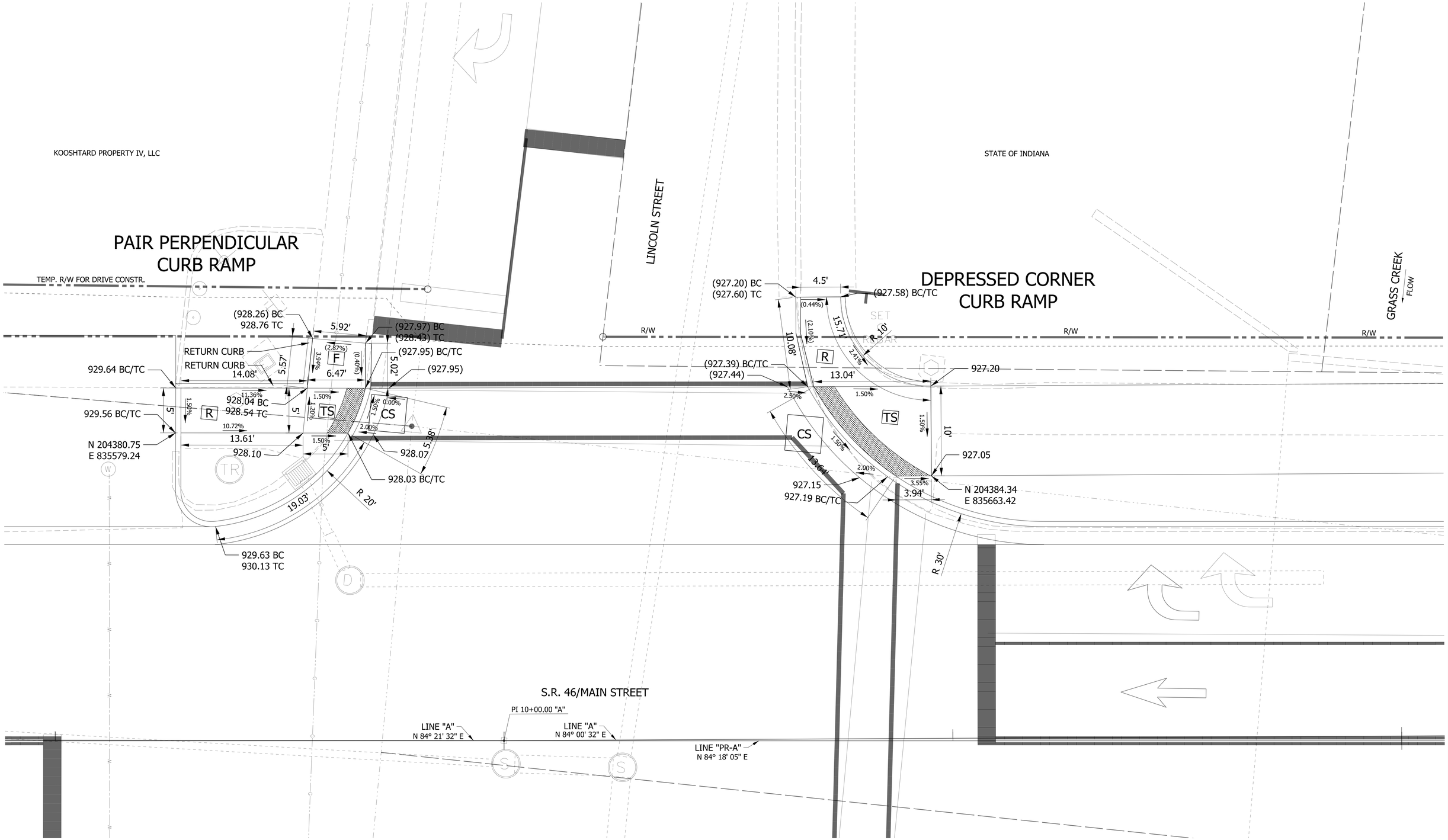

LEGEND

15	COMBINED CONC. CURB & GUTTER	EP	EDGE OF PAVEMENT	DETECTABLE WARNING SURFACE	
R	RAMP	FL	FLOW LINE		
F	SIDEWALK	TC	TOP OF CURB		
XXX.XX	PROPOSED ELEVATION	TW	TOP OF WALL		
(XXX.XX)	EXISTING ELEVATION	BC	BOTTOM OF CURB	SODDING	
		R	RADIUS		

NOTES

ALL STATION CALLOUTS TAKEN FROM LINE "PR-A"

RECOMMENDED FOR APPROVAL _____ DESIGN ENGINEER DATE

DESIGNED: WRC DRAWN: JEC

CHECKED: MAE CHECKED: WRC

INDIANA
DEPARTMENT OF TRANSPORTATION

CURB RAMP DETAILS - LINE "PR-A"

HORIZONTAL SCALE	BRIDGE FILE
VERTICAL SCALE	DESIGNATION 1800256
SURVEY BOOK	SHEETS 55 of 128
CONTRACT R-41463	PROJECT 1800256

1/21/2022
c:\users\mitchell.wilcox\appdata\local\bentley\projectwise\workingdir\mb-us-pw.bentley.com_mb-us-pw-03\mitchell.wilcox@mbakerintl.com\dms41015\1800256_RD_SHT_CURBDET_01.dgn

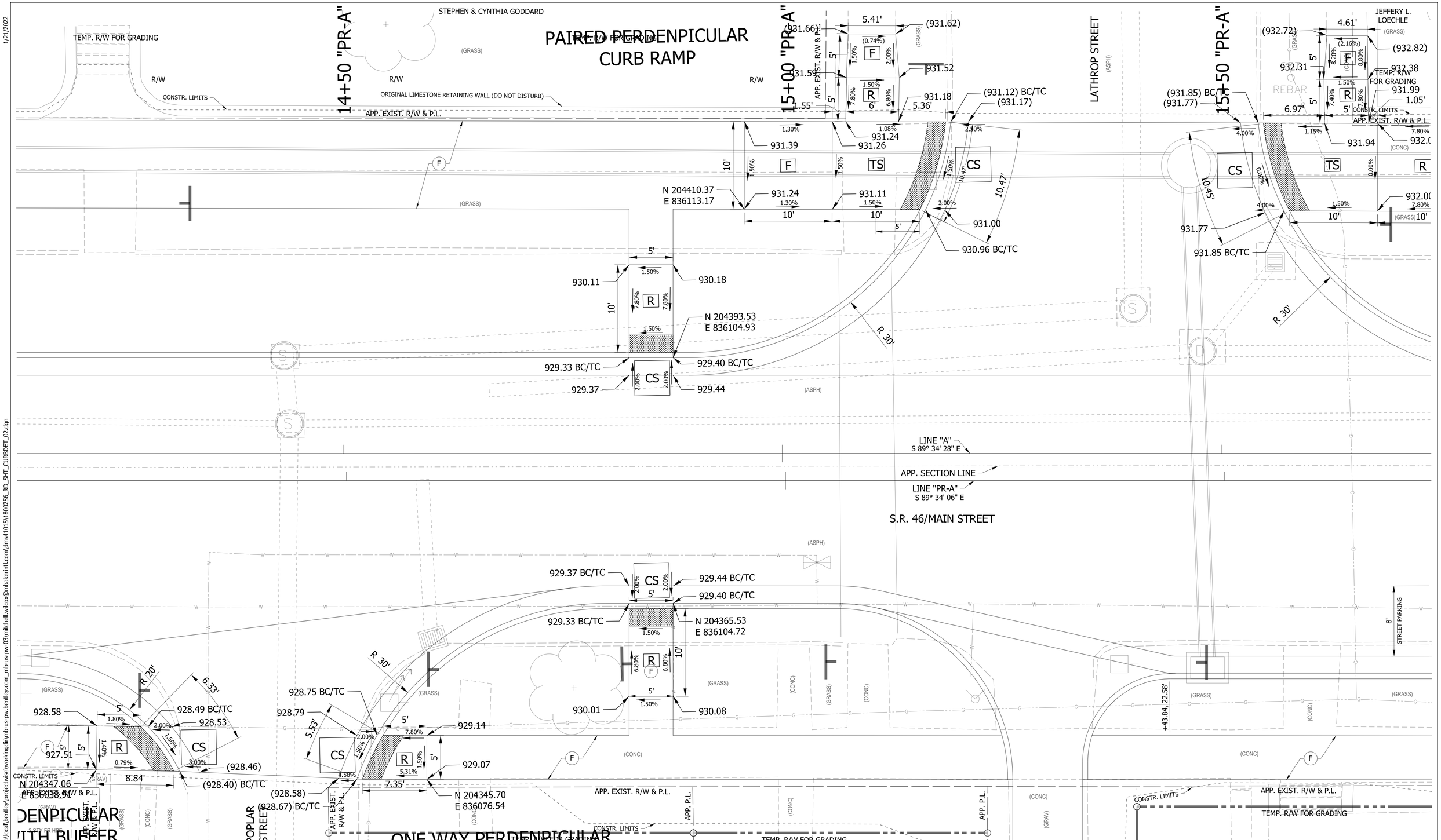

LEGEND

15	COMBINED CONC. CURB & GUTTER
R	RAMP
F	SIDEWALK
XXX.XX	PROPOSED ELEVATION
(XXX.XX)	EXISTING ELEVATION
EP	EDGE OF PAVEMENT
FL	FLOW LINE
TC	TOP OF CURB
TW	TOP OF WALL
BC	BOTTOM OF CURB
R	RADIUS
	DETECTABLE WARNING SURFACE
	SODDING
TS	TURNING SPACE

NOTES

ALL STATION CALLOUTS TAKEN FROM LINE "PR-A"

RECOMMENDED FOR APPROVAL _____ DESIGN ENGINEER DATE

DESIGNED: WRC DRAWN: JEC

CHECKED: MAE CHECKED: WRC

INDIANA
DEPARTMENT OF TRANSPORTATION

CURB RAMP DETAILS - LINE "PR-A"

HORIZONTAL SCALE	BRIDGE FILE
1"=5'	
VERTICAL SCALE	DESIGNATION
1"=5'	1800256
SURVEY BOOK	SHEETS
	56 of 128
CONTRACT	PROJECT
R-41463	1800256

1/21/2022
c:\users\mitchell.wilcox\appdata\local\bentley\projectwise\workingdir\mb-us-pw.bentley.com_mb-us-pw-03\mitchell.wilcox@mbakerintl.com\dms41015\1800256_RD_SHT_CURBDET_02.dgn

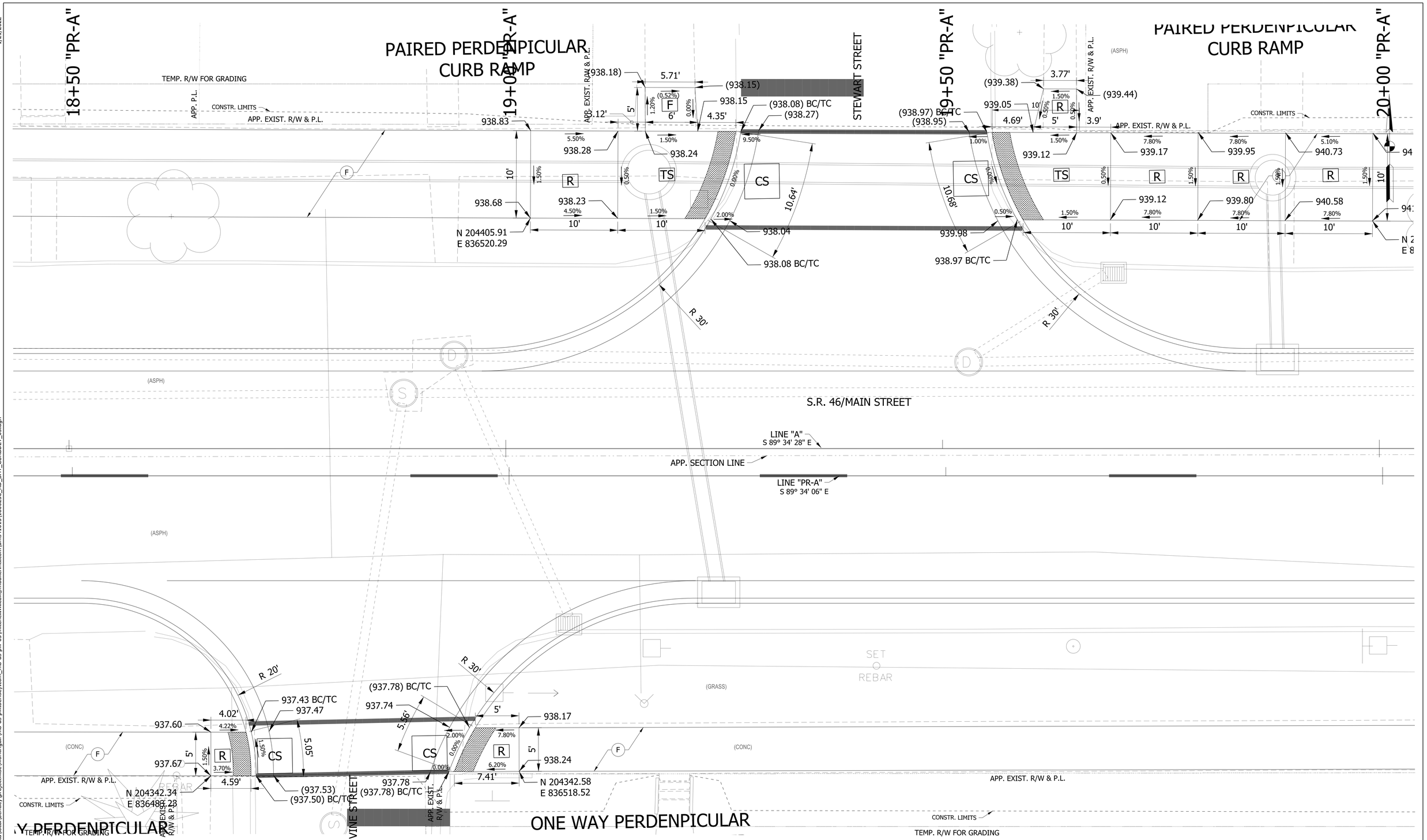

LEGEND

(15)	COMBINED CONC. CURB & GUTTER
R	RAMP
F	SIDEWALK
XXX.XX	PROPOSED ELEVATION
(XXX.XX)	EXISTING ELEVATION
EP	EDGE OF PAVEMENT
FL	FLOW LINE
TC	TOP OF CURB
TW	TOP OF WALL
BC	BOTTOM OF CURB
R	RADIUS
	DETECTABLE WARNING SURFACE
	SODDING

NOTES

ALL STATION CALLOUTS TAKEN FROM LINE "PR-A"

RECOMMENDED FOR APPROVAL _____ DESIGN ENGINEER DATE

DESIGNED: WRC DRAWN: JEC

CHECKED: MAE CHECKED: WRC

INDIANA
DEPARTMENT OF TRANSPORTATION

CURB RAMP DETAILS - LINE "PR-A"

HORIZONTAL SCALE	BRIDGE FILE
1"=5'	
VERTICAL SCALE	DESIGNATION
1"=5'	1800256
SURVEY BOOK	SHEETS
	57 of 128
CONTRACT	PROJECT
R-41463	1800256

1/21/2022
c:\users\mitchell.wilcox\appdata\local\bentley\projectwise\workingdir\mb-us-pw.bentley.com_mb-us-pw-03\mitchell.wilcox@mbakerintl.com\dms41015\1800256_RD_SHT_CURBDET_03.dgn

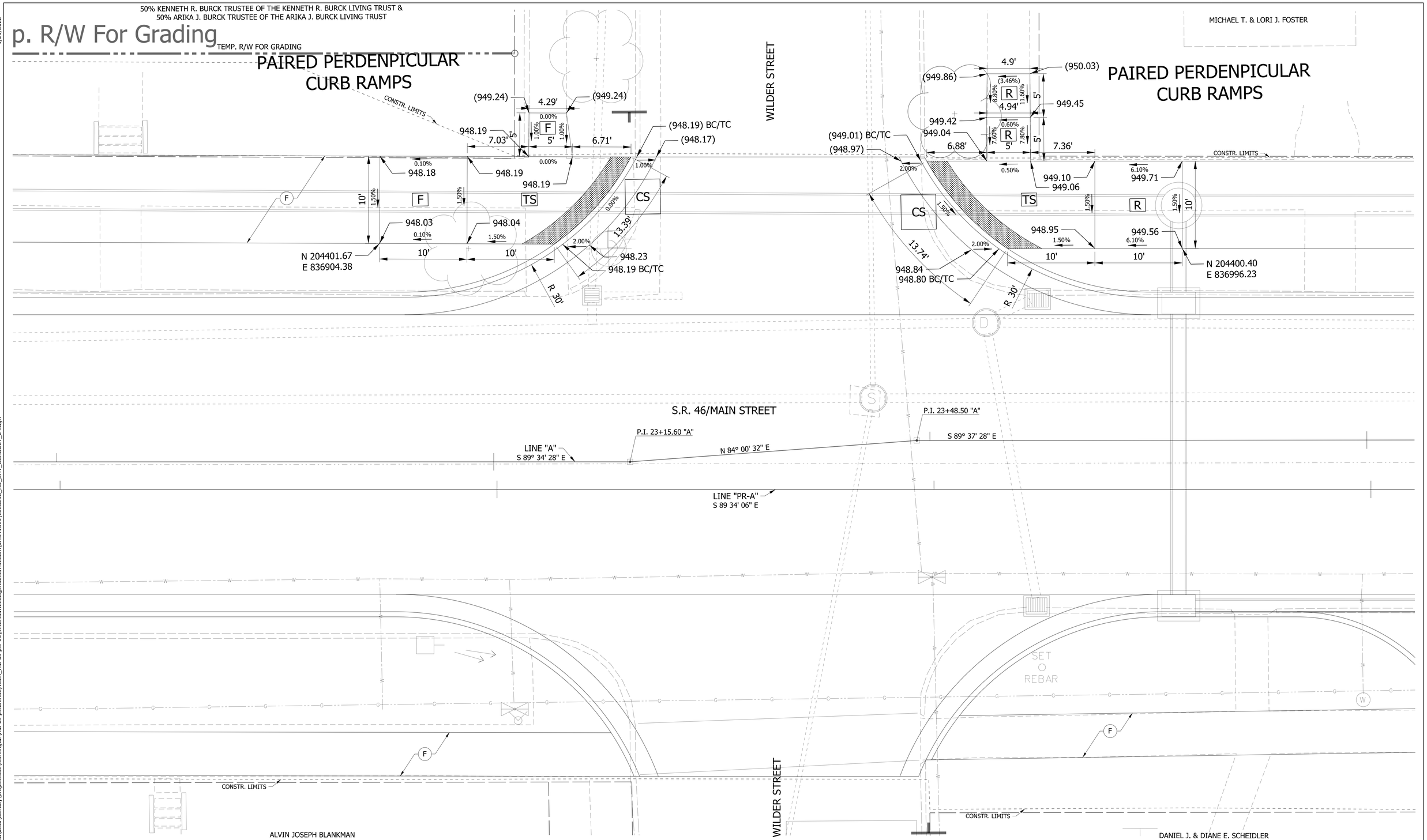

LEGEND

15	COMBINED CONC. CURB & GUTTER	EP	EDGE OF PAVEMENT		DETECTABLE WARNING SURFACE
R	RAMP	FL	FLOW LINE		
F	SIDEWALK	TC	TOP OF CURB		
XXX.XX	PROPOSED ELEVATION	TW	TOP OF WALL		
(XXX.XX)	EXISTING ELEVATION	BC	BOTTOM OF CURB		SODDING
		R	RADIUS		

NOTES

ALL STATION CALLOUTS TAKEN FROM LINE "PR-A"

RECOMMENDED FOR APPROVAL _____ DESIGN ENGINEER DATE

DESIGNED: WRC DRAWN: JEC

CHECKED: MAE CHECKED: WRC

INDIANA
DEPARTMENT OF TRANSPORTATION

HORIZONTAL SCALE	BRIDGE FILE
VERTICAL SCALE	DESIGNATION
	1800256
SURVEY BOOK	SHEETS
	58 of 128
CONTRACT	PROJECT
R-41463	1800256

1/21/2022

c:\users\mitchell.wilcox\appdata\local\bentley\projectwise\workingdir\mb-us-pw.bentley.com_mb-us-pw-03\mitchell.wilcox@mbakerintl.com\dms41015\1800256_RD_SHT_CURBDET_04.dgn

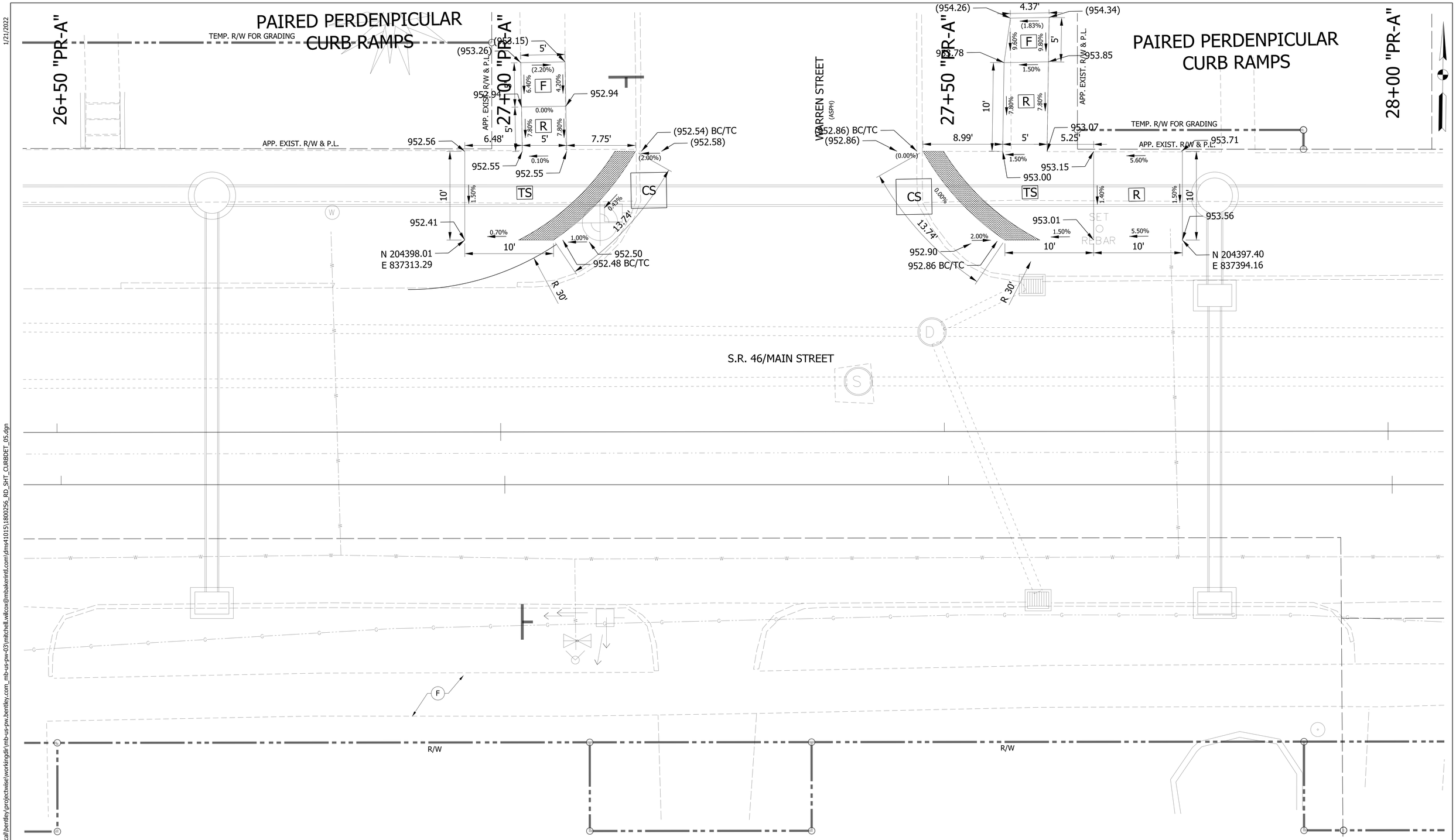

LEGEND

15	COMBINED CONC. CURB & GUTTER
R	RAMP
F	SIDEWALK
XXX.XX	PROPOSED ELEVATION
(XXX.XX)	EXISTING ELEVATION
EP	EDGE OF PAVEMENT
FL	FLOW LINE
TC	TOP OF CURB
TW	TOP OF WALL
BC	BOTTOM OF CURB
R	RADIUS
	DETECTABLE WARNING SURFACE
	SODDING

NOTES

ALL STATION CALLOUTS TAKEN FROM LINE "PR-A"

RECOMMENDED FOR APPROVAL _____ DESIGN ENGINEER DATE

DESIGNED: WRC DRAWN: JEC

CHECKED: MAE CHECKED: WRC

INDIANA
DEPARTMENT OF TRANSPORTATION

CURB RAMP DETAILS - LINE "PR-A"

HORIZONTAL SCALE	BRIDGE FILE
1"=5'	
VERTICAL SCALE	DESIGNATION
1"=5'	1800256
SURVEY BOOK	SHEETS
	59 of 128
CONTRACT	PROJECT
R-41463	1800256

1/21/2022
c:\users\mitchell.wilcox\appdata\local\bentley\projectwise\workingdir\mb-us-pw.bentley.com_mb-us-pw-03\mitchell.wilcox@mbakerintl.com\dms41015\1800256_RD_SHT_CURBDET_05.dgn

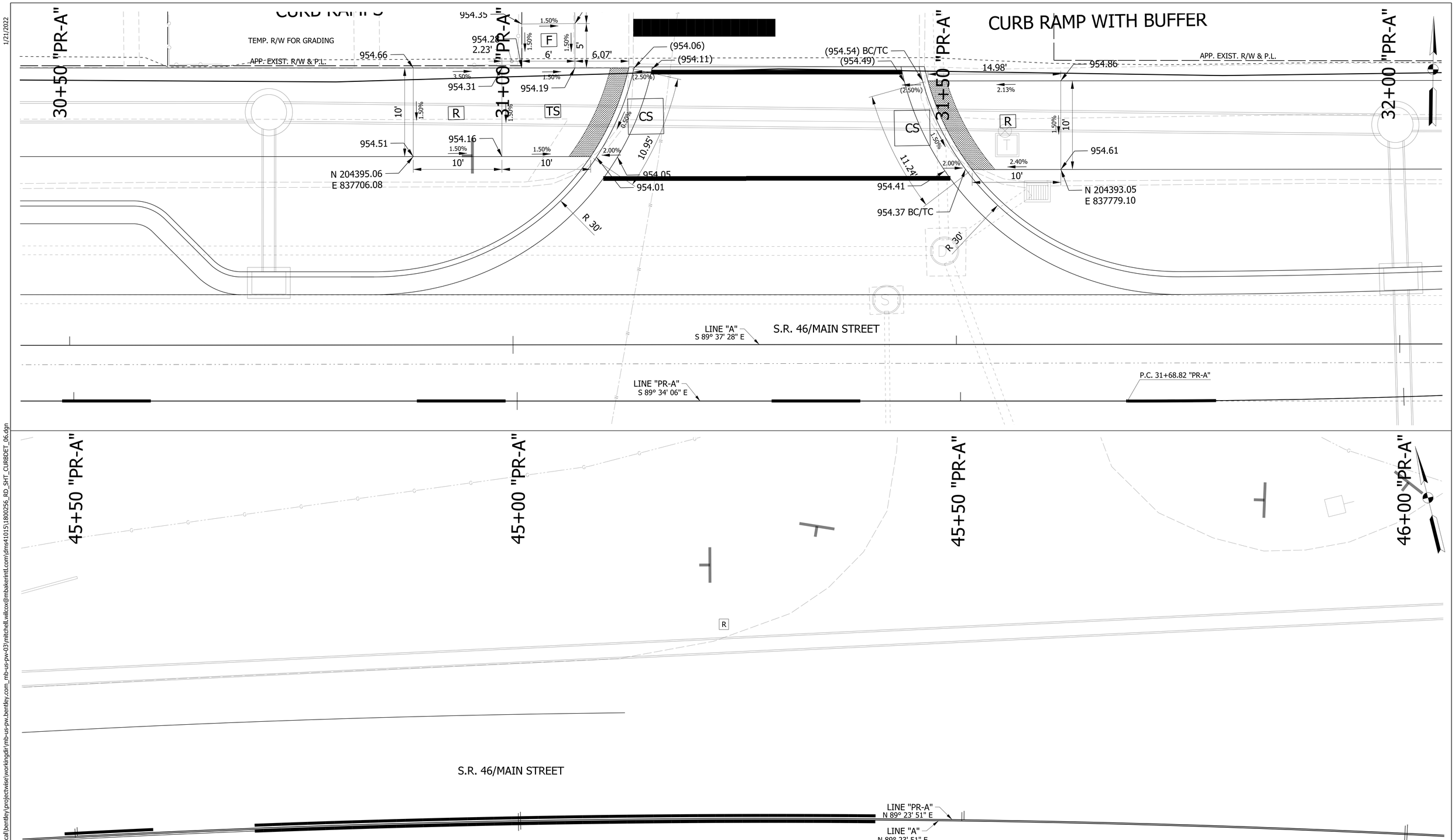

LEGEND

15	COMBINED CONC. CURB & GUTTER
R	RAMP
F	SIDEWALK
XXX.XX	PROPOSED ELEVATION
(XXX.XX)	EXISTING ELEVATION
EP	EDGE OF PAVEMENT
FL	FLOW LINE
TC	TOP OF CURB
TW	TOP OF WALL
BC	BOTTOM OF CURB
R	RADIUS
	DETECTABLE WARNING SURFACE
	SODDING

NOTES

ALL STATION CALLOUTS TAKEN FROM LINE "PR-A"

RECOMMENDED FOR APPROVAL

DESIGN ENGINEER DATE

DESIGNED: WRC DRAWN: JEC

CHECKED: MAE CHECKED: WRC

INDIANA
DEPARTMENT OF TRANSPORTATION

CURB RAMP DETAILS - LINE "PR-A"

HORIZONTAL SCALE	BRIDGE FILE
1"=5'	
VERTICAL SCALE	DESIGNATION
1"=5'	1800256
SURVEY BOOK	SHEETS
	60 of 128
CONTRACT	PROJECT
R-41463	1800256

1/21/2022
c:\users\mitchell.wilcox\appdata\local\bentley\projectwise\workingdir\mb-us-pw.bentley.com_mb-us-pw-03\mitchell.wilcox@mbakerintl.com\dms41015\1800256_RD_SHT_CURBDET_06.dgn

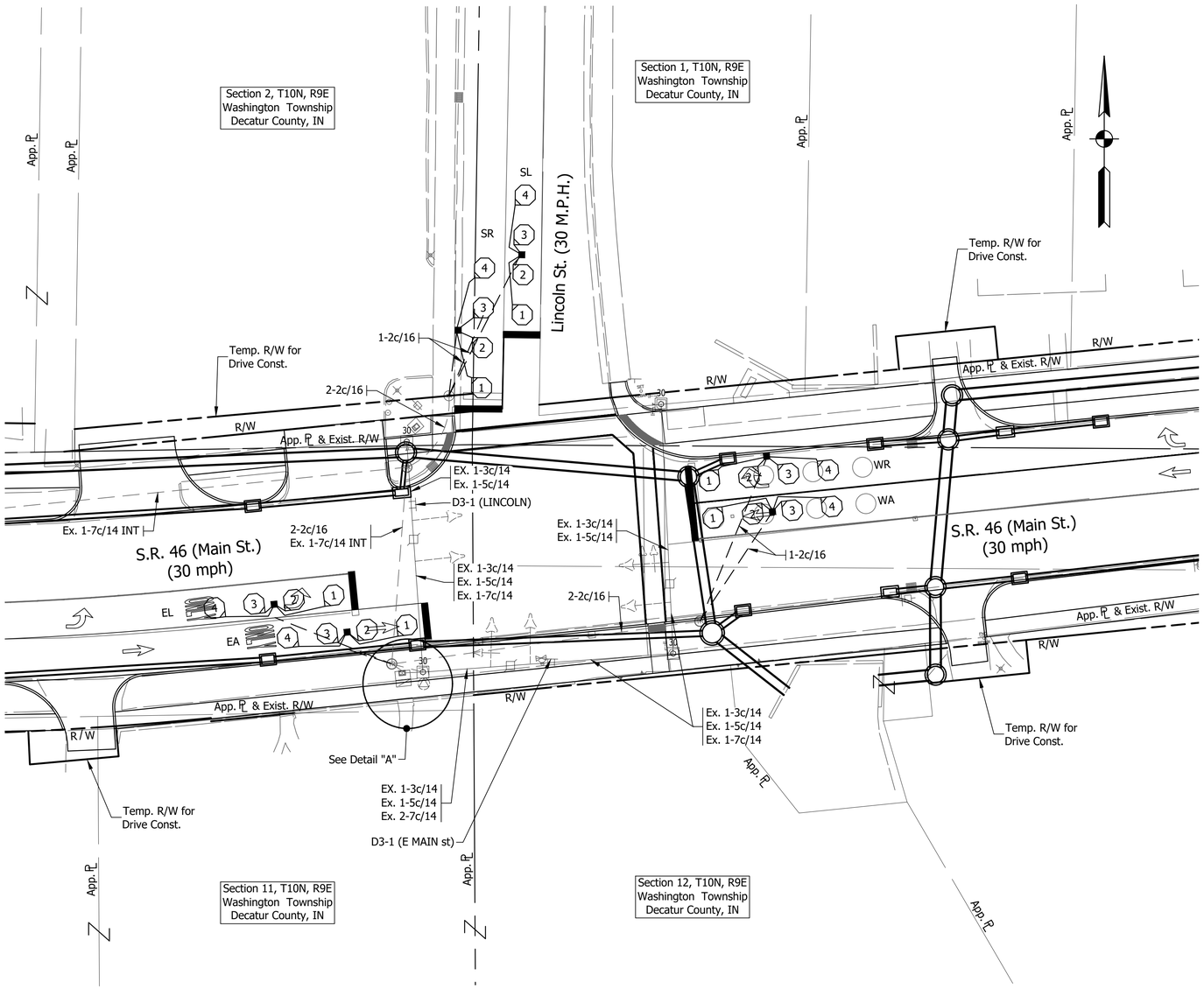

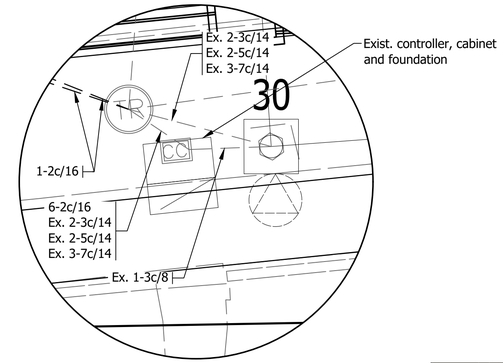

DETAIL "A"
Scale: 1" = 5'

PHASE DIAGRAM

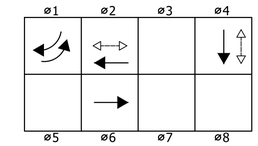

S.R 46 IS PREFERENTIAL
S.R 46 FLASHES AMBER
LINCOLN ST. FLASHES RED

LOOP TAGGING TABLE

Loop No or Channel	-	Direction	Lane	Phase	-	Loops	C	-	C #	Lead-in and Rack Labels
	-	E	L	1	-	1,2,3,4	*			-EL1-1,2,3,4 *
	-	E	A	6	-	1,2,3,4	*			-EA6-1,2,3,4 *
	-	W	A	2	-	1,2,3,4	*			-WA2-1,2,3,4 *
	-	W	R	2	-	1,2,3,4	*			-WR2-1,2,3,4 *
	-	S	L	4	-	1,2,3,4	*			-SL4-1,2,3,4 *
	-	S	R	4	-	1,2,3,4	*			-SR4-1,2,3,4 *

*Denotes Counting Loops

Notes:

1. Existing conduit locations shown from plans dated 9/23/92. Contractor shall determine location of all existing conduits.
2. All existing loops to be removed and replaced.
3. Remove existing detector housings when new detector housings are shown
4. Contractor may clean and reuse existing conduit and handhole whenever possible. New conduit must be installed when existing conduit at capacity or structurally deteriorated.
5. Pedestrian push button assembly in NE, NW and SE corner on strain pole which will not compliant with ADA requirements.

SIGNAL LEGEND

- Exist. service point
- Exist. sign on overhead span, No change Req'd
- Exist. controller/cabinet
- Exist. 30' strain pole
- Exist. steel conduit
- Exist. traffic handhole
- Exist. pedestrian indication
- Exist. push button with "R10-3" sign
- Existing Traffic Signal Head, 3 Face, 12": Red, Amber, Green
- Existing Traffic Signal Head, 5 Face, 12": Red, Amber, Green, Lt. Amber Arrow, Lt. Green Arrow
- Existing disconnect hanger
- Proposed 2" HDPE, schedule 80 conduit
- Proposed sensor loop
- Proposed Detector Housing

COMM. NO. 01-016-006

STAGE 2 PLAN

RECOMMENDED FOR APPROVAL
DESIGN ENGINEER DATE

DESIGNED: RA DRAWN: RA
CHECKED: SMD CHECKED: BB

INDIANA
DEPARTMENT OF TRANSPORTATION

TRAFFIC SIGNAL MODERNIZATION
S.R. 46 (MAIN ST.) AND LINCOLN ST.
DECATUR COUNTY SEYMOUR DISTRICT

HORIZONTAL SCALE	BRIDGE FILE
1" = 20'	N/A
VERTICAL SCALE	DESIGNATION
N/A	1800256
SURVEY BOOK	SHEETS
	61 of 128
CONTRACT	PROJECT
R-41463	1800256

DIRECTORY....F:\2020\20-4380 SR 46 Pvmt Replacement\30 SheetDrawings\70 Signal\
FILE.....4380 SR46 and Lincoln Street.dwg
DIMSCALE..1 LTSCALE...1
PLOTTED BY..razawi
DATE.....Jan 12,2022 - 10:22am

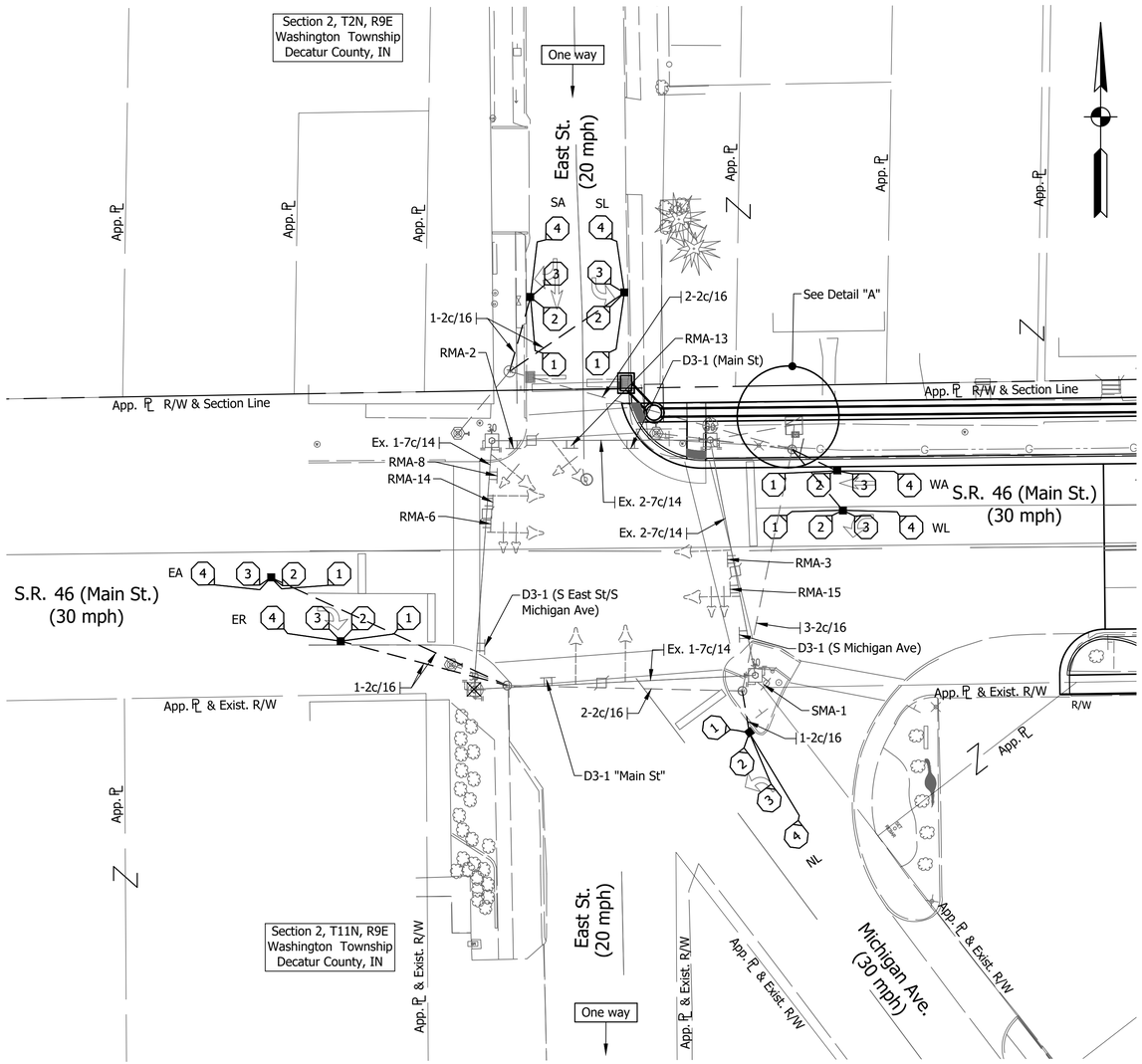

RMA AND SMA SIGN ASSEMBLY

SCALE : N/A

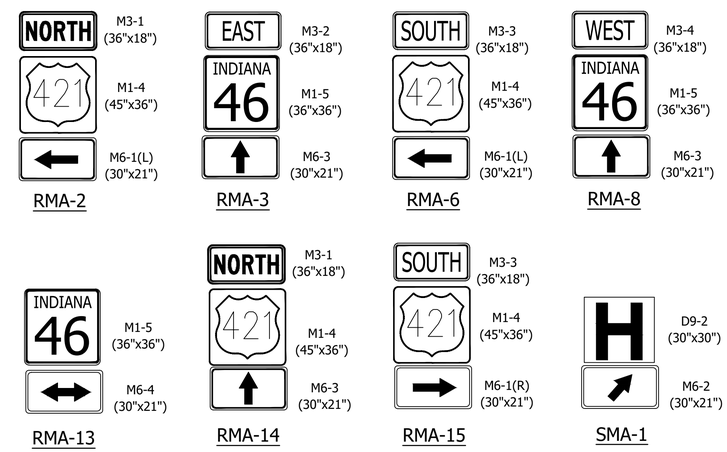

PHASE DIAGRAM

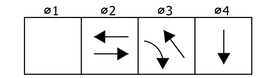

S.R 46 IS PREFERENTIAL
S.R 46 FLASHES AMBER
U.S. 421 EAST ST. FLASHES RED

LOOP TAGGING TABLE

Loop No or Channel	-	Direction	Lane	Phase	-	Loops	C	-	C #	Lead-in and Rack Labels
	-	E	A	2	-	1,2,3,4	*			-EA2-1,2,3,4 *
	-	E	R	3	-	1,2,3,4	*			-ER3-1,2,3,4 *
	-	W	A	2	-	1,2,3,4	*			-WA2-1,2,3,4 *
	-	W	L	2	-	1,2,3,4	*			-WL2-1,2,3,4 *
	-	N	L	3	-	1,2,3,4	*			-NL3-1,2,3,4 *
	-	S	A	4	-	1,2,3,4	*			-SA4-1,2,3,4 *
	-	S	L	4	-	1,2,3,4	*			-SL4-1,2,3,4 *

*Denotes Counting Loops

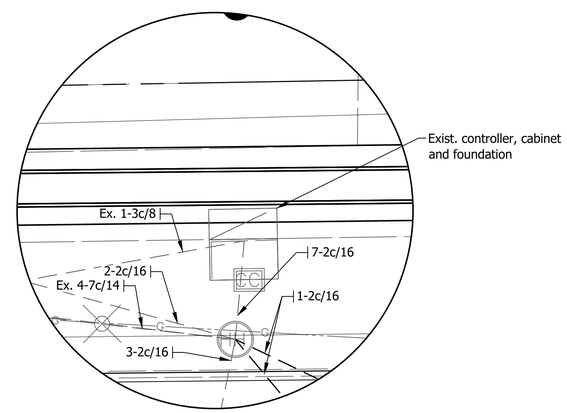

DETAIL "A"

Scale: 1" = 5'

SIGNAL LEGEND

- Exist. service point
- Exist. sign on overhead span, No change Req'd
- Exist. controller (4 Phase)/cabinet
- Exist. 30' strain pole
- Exist. steel conduit
- Exist. traffic handhole
- Exist. pedestrian indication
- Exist. push button with "R10-3" sign
- Exist. signal pedestal on foundation
- Existing Traffic Signal Head, 3 Face, 12": Red, Amber, Green
- Exist. 1 way, 3 section (12" red, 12" amber arrow, 12" green arrow) Signal Indication
- Existing Traffic Signal Head, 5 Face, 12": Red, Amber, Green, Lt. Amber Arrow, Lt. Green Arrow
- Existing disconnect hanger
- Proposed 2" HDPE, schedule 80 conduit
- Proposed sensor loop
- Proposed Detector Housing
- RMA-X Route Marker Assembly
- SMA-X Service Marker Assembly

Notes:

1. Existing conduit locations shown from plans dated 9/23/92. Contractor shall determine location of all existing conduits.
2. All existing loops to be removed and replaced.
3. Remove existing detector housings when new detector housings are shown
4. Contractor may clean and reuse existing conduit and handhole whenever possible. New conduit must be installed when existing conduit at capacity or structurally deteriorated.
5. Pedestrian push button assembly in NW, SW and SE corner not compliant with ADA requirements.
6. Existing wiring for pedestrian push button and pedestrian indication are not available.

COMM. NO. 01-016-005

STAGE 2 PLAN

RECOMMENDED FOR APPROVAL
DESIGN ENGINEER DATE

DESIGNED: RA DRAWN: RA
CHECKED: SMD CHECKED: BB

INDIANA DEPARTMENT OF TRANSPORTATION

TRAFFIC SIGNAL MODERNIZATION
S.R. 46 & U.S. 421 (E. JCT.)
DECATUR COUNTY SEYMOUR DISTRICT

HORIZONTAL SCALE	BRIDGE FILE
1" = 20'	N/A
VERTICAL SCALE	DESIGNATION
N/A	1800256
SURVEY BOOK	SHEETS
	62 of 128
CONTRACT	PROJECT
R-41463	1800256

DIRECTORY....F:\2020\20-4380 SR 46 Pvmt Replacement\30 SheetDrawings\70 Signal\
FILE.....4380 SR46 and East Street-Michgan Avenue-US 421.dwg
DIMSCALE...1 LTSCALE....1
PLOTTED BY..razawi
DATE.....Jan 12,2022 - 10:23am