PROJECT	DESIGNATION
1800256	1800255
CONTRACT	BRIDGE FILE
R-41463	.

INDIANA DEPARTMENT OF TRANSPORTATION

ROAD PLANS

KIN PROJECT INFORMATION	
DESIGNATION	DESCRIPTION
1800256	SR 46 PREVENTATIVE MAINTENANCE AND PAVEMENT RECONSTRUCTION

TRAFFIC DATA	STATE ROAD 46
A.A.D.T. (2023)	5760 V.P.D.
A.A.D.T. (2043)	7190 V.P.D.
D.H.V (2043)	647 V.P.H.
DIRECTIONAL DISTRIBUTION	50 %
TRUCKS	5.5 % A.A.D.T.
	36 % D.H.V.
DESIGN DATA	STA. 52+00 "S-SR46-2-C" to STA. 95+80 "B"
DESIGN SPEED	45 M.P.H.
PROJECT DESIGN CRITERIA	PARTIAL 3R (NON FREEWAY)
FUNCTIONAL CLASSIFICATION	PRINCIPAL ARTERIAL
RURAL/URBAN	RURAL
TERRAIN	LEVEL
ACCESS CONTROL	NONE
DESIGN DATA	STA. 96+00 "B" to STA. 121+15 "B"
DESIGN SPEED	30 M.P.H.
PROJECT DESIGN CRITERIA	RECONSTRUCTION (NON FREEWAY)
FUNCTIONAL CLASSIFICATION	PRINCIPAL ARTERIAL
RURAL/URBAN	URBAN (INTERMEDIATE)
TERRAIN	LEVEL
ACCESS CONTROL	NONE

ROUTE: SR 46 FROM: RP 117+00 TO: RP 118+70

PROJECT NO. 1800256 P.E.
1800256 R/W
1800256 CONST.

PREVENTATIVE MAINTENANCE & PAVEMENT RECONSTRUCTION ON SR 46 STARTING FROM THE EAST JUNCTION OF SR 3 AND SR 46 TO THE WEST JUNCTION OF SR 46 AND US 421 IN SECTIONS 2, 3, 9, 10, AND 11, T-1ON, R-9E, WASHINGTION TOWNSHIP, DECATUR COUNTY, INDIANA.

BEGIN PAVEMENT RECONSTRUCTION
STA. 96+05.00 "B"

END PREVENTATIVE MAINTENANCE
STA. 95+60.00 "B"

P.O.T 55+77.95 LINE "S-SR46-2-C
= P.T. 34+14.90 LINE "B",
2.50' LT.

BEGIN DES. NO. 1800255
BEGIN PREVENTATIVE MAINTENANCE
STA. 52+00.00 "S-SR46-2-C"

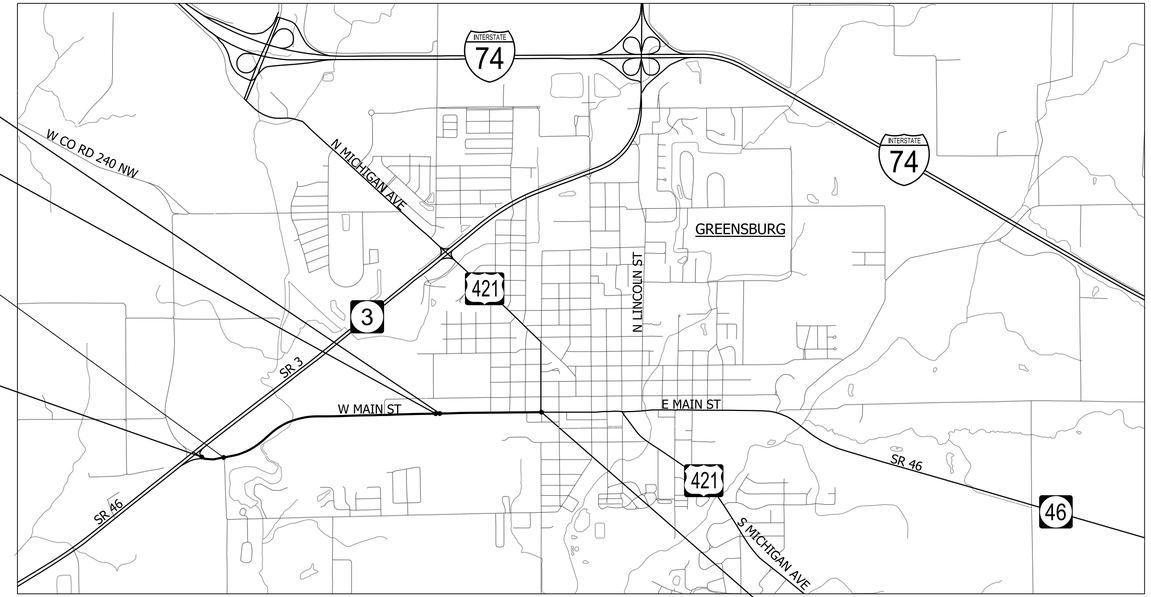

LOCATION MAP

END DES. NO. 1800255
END PAVEMENT RECONSTRUCTION
STA. 124+50.00 "B"

SCALE: 1" = 2000'

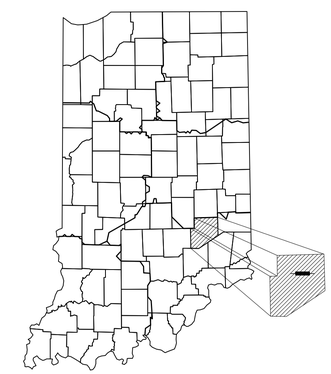

PROJECT LOCATION SHOWN BY
DECATUR CO.

LATITUDE: 39° 20' 11" N LONGITUDE: 85° 29' 55' W

BRIDGE LENGTH:	N/A	MI.
ROADWAY LENGTH:	1.75	MI.
TOTAL LENGTH:	1.75	MI.
MAX. GRADE:	0.89	%

INDIANA DEPARTMENT OF TRANSPORTATION
STANDARD SPECIFICATIONS DATED 2022
TO BE USED WITH THESE PLANS

Michael Baker INTERNATIONAL

Michael Baker International, Inc.
3815 River Crossing Parkway, Suite 120
Indianapolis, IN 46240
Tel: 317-663-8430 Fax: 317-663-8410
www.mbakerintl.com

PLANS PREPARED BY: Michael Baker International, Inc. 317-663-8430 PHONE NUMBER

CERTIFIED BY: DATE

RECOMMENDED FOR LETTING: INDIANA DEPARTMENT OF TRANSPORTATION DATE

BRIDGE FILE	
DESIGNATION	
1800255	

SURVEY BOOK	SHEETS		
	1	of	119
CONTRACT	PROJECT		
R-41463	1800256		

UTILITIES

COMCAST CABLE COMMUNICATIONS
WILL MORRIS
CABLE TV
997 EAST COUNTY LINE ROAD
GREENWOOD, IN 46143
317-275-6443
william_morris@comcast.com

DECATUR COUNTY REMC
BRIAN KEITH
ELECTRIC
1430 W MAIN STREET
GREENSBURG, IN 47240
812-27663-3391
bkeith@dcremc.com

DECATUR COUNTY REMC
JAMIE GOODCHILD
WATER
OPERATIONS MANAGER
208 W MAIN, SUITE #3
GREENSBURG, IN 47240
812-663-3119
dcrw@etczone.com

DECATUR COUNTY RURAL WATER
DOREEN G. GRAVES
WATER
GENERAL MANAGER
3455 OLD N US HWY 421
GREENSBURG, IN 47240
812-663-3119
dcrw.generalmanager@gmail.com

ENHANCED NETWORK SOLUTIONS CORP
DUSTIN NOBBE
COMMUNICATIONS
PROJECT MANAGER
123 NEIMAN STREET
SUNMAN, IN 47041
812-623-4432
dnobbe@etc1.net

DUKE ENERGY INC.
CINDY ROWLAND
ELECTRIC
SR. ENGINEERING TECHNOLOGIST
371-776-5341
Cindy.rowland@duke-energy.com

LEVEL 3 COMMUNICATIONS
XAN MARIE RYPKEMA
COMMUNICATIONS
BUSINESS ANALYST, O SP RELOCATIONS
1025 ELDORADO BLVD
BROOMFIELD, CO 80021
720-888-1089
Xan.Rypkema@level3.com

CENTURYLINK INC.
JOHN UNVERFERTH
COMMUNICATIONS
419-226-6342
John.C.Unvernferth@centurylink.com

SPRINT
STEVE HUGHES
COMMUNICATIONS
OSP ENGINEER
11370 ENTERPRISE PARK DR.
SHARONVILLE, OH 45241
513-459-5796
steven.hughes@sprint.com

VECTREN
PUBLIC PROJECT
ELECTRIC/GAS
PUBLIC IMPROVEMENT PROJECT COORDINATOR
16000 ALLISONVILLE RD
NOBLESVILLE, IN 46061
812-491-4765
publicproject@vectren.com

FRONTIER COMMUNICATIONS
JOE SARLL
COMMUNICATIONS
DIRECTOR OF OSP ENGINEERING-IN/MI
8001 WEST JEFFERSON BLVD
FORT WAYNE, IN 46804
260-436-2369
utililtycordreq@ftr.com

GREENSBURG MUNIPAL WATER & WASTEWATER
RON MAY
SANITARY SEWER/WATER
CITY ENGINEER
314 WASHINGTON ST
GREENSBURG, IN 46240
812-663-3344
rmay@greensburg.in.gov

GENERAL NOTES

**	ALL EARTH SHOULDERS, MEDIAN AREAS, AND CUT AND FILL SLOPES SHALL BE PLAIN OR MULCH SEEDED EXCEPT WHERE SODDING IS SPECIFIED.
	THE FINAL CROSS SECTIONS OF THE GRADING CONTRACT WILL BE THE ORIGINAL CROSS SECTIONS OF THE PAVING CONTRACT. HOWEVER, PARTIAL OR COMPLETE CROSS SECTIONS SHALL BE TAKEN IF NECESSARY TO DETERMINE THE ACTUAL EXCAVATION QUANTITIES.
	THE PAPER RELOCATION WILL BE CROSS SECTIONED BY THE ENGINEER BEFORE CONSTRUCTION.
	THE EXISTING ASPHALT PAVEMENT LOCATED OUTSIDE THE CONSTRUCTION LIMITS, BETWEEN STA. _____ AND _____, SHALL BE REMOVED AS DIRECTED.
	THE QUANTITY OF PEAT EXCAVATION SHOWN ON THE PLANS HAS BEEN ESTIMATED ON THE BASIS OF THEORETICAL CROSS SECTIONS BY USING TREATMENT OF EXISTING FILLS, TREATMENT BY REMOVAL, OR TREATMENT BY DISPLACEMENT, WHERE EACH TREATMENT APPLIES.
	ALL LIMITED ACCESS RIGHT-OF-WAY (L.A. R/W) IS TO BE FENCED WITH CHAIN LINK TYPE FENCE (CLTF) OR FARM FIELD TYPE FENCE (FFTF) WHERE SPECIFIED IN THE PLANS.

** REPRESENTS GENERAL NOTES REQUIRED

INDEX

SHEET NO.	DRAWINGS INDEX
1	TITLE
2	INDEX AND GENERAL NOTES
3	TYPICAL CROSS SECTIONS
4-8	GEOMETRIC TIE-UP DETAILS
9-11	PLAT No 1
12-31	MAINTENANCE OF TRAFFIC
32-45	PLAN AND PROFILES
46-51	CONSTRUCTION DETAILS
52-56	CURB RAMP DETAILS
57-58	SIDEWALK DETAILS
59	TRAFFIC SIGNAL MODERNIZATION - S.R. 46 & U.S. 421 (W JCT.)
60-68	LIGHTING DETAILS
58-86	PAVEMENT MARKINGS AND SIGNAGE
87-89	STRUCTURE DATA TABLES
90-92	ROADWAY TABLES
93-119	ROADWAY CROSS SECTIONS - LINE "B"

REVISIONS

SHEET NO.	DATE	REVISED

RECOMMENDED FOR APPROVAL _____ DESIGN ENGINEER DATE

DESIGNED: DC DRAWN: JEC

CHECKED: WRC CHECKED: WRC

INDIANA
DEPARTMENT OF TRANSPORTATION

INDEX & GENERAL NOTES

HORIZONTAL SCALE	BRIDGE FILE
N/A	
VERTICAL SCALE	DESIGNATION
N/A	1800255
SURVEY BOOK	SHEETS
.	2 of 119
CONTRACT	PROJECT
R-41463	1800256

c:\users\mitchell.wilcox\appdata\local\bentley\projectwise\workingdir\mb-us-pw.bentley.com_mb-us-pw-03\mitchell.wilcox@mbakerintl.com\dms410111\800255_RD_SHT_INDEX.dgn

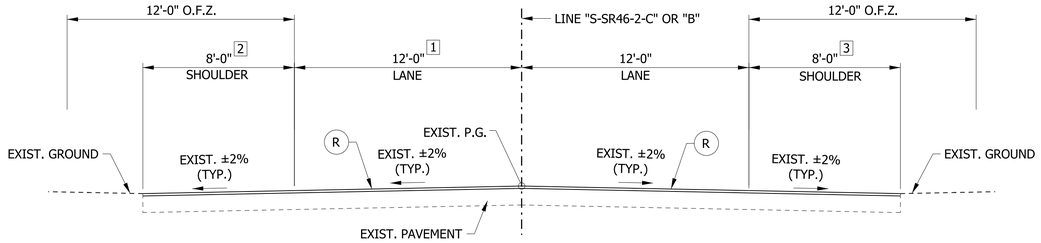

TYPICAL SECTION - MILL & OVERLAY

STA. 52+00.00 TO STA. 55+77.95 "S-SR46-2-C"
STA. 34+14.90 TO STA. 95+80.00 "B"

1 VARIES FROM 30' TO 12' FROM STA. 52+00.00 "S-SR46-2-C" TO STA. 55+23.00 "S-SR46-2-C"
EQUALS 12' FROM STA. 55+23.00 "S-SR46-2-C" TO STA. 95+80.00 "B"

2 VARIES 7.5' TO 9' FROM STA. 52+00.00 "S-SR46-2-C" TO STA. 78+50.00 "B"
4' FROM STA. 78+50.00 TO STA. 95+80.00 "B"

3 VARIES FROM 8' TO 10.5' FROM STA. 52+00.00 "S-SR-46-2-C" TO STA. 72+40.00 "B"
4' FROM STA. 72+40.00 "S-SR46-2-C" TO STA. 80+23.00 "B"
8' FROM STA. 80+23.00 "B" TO STA. 95+80.00 "B"

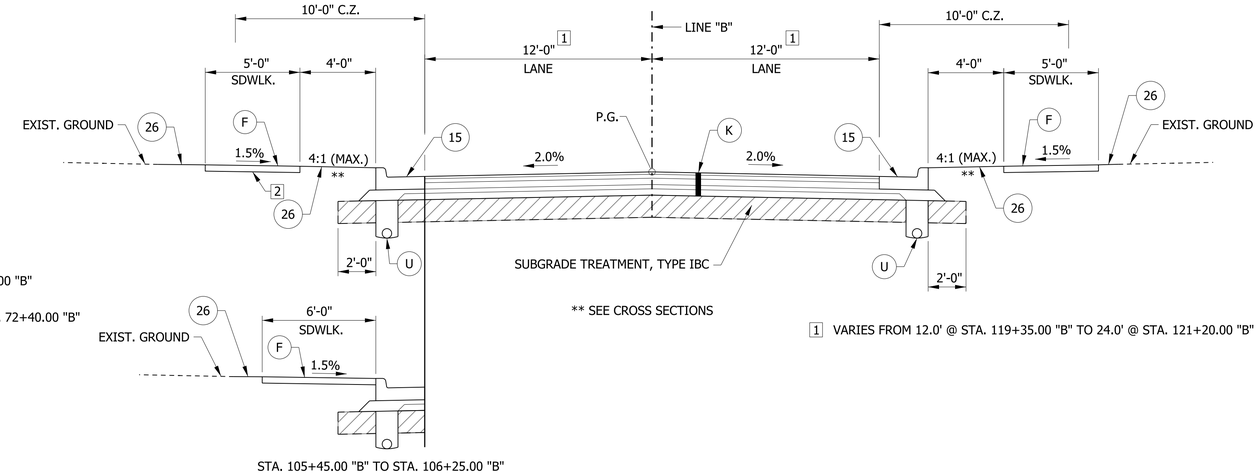

** SEE CROSS SECTIONS

1 VARIES FROM 12.0' @ STA. 119+35.00 "B" TO 24.0' @ STA. 121+20.00 "B"

STA. 105+45.00 "B" TO STA. 106+25.00 "B"

TYPICAL SECTION - COMBINED CURB & GUTTER W/ SIDEWALK

STA. 105+45.00 TO STA. 121+15.00 "B"

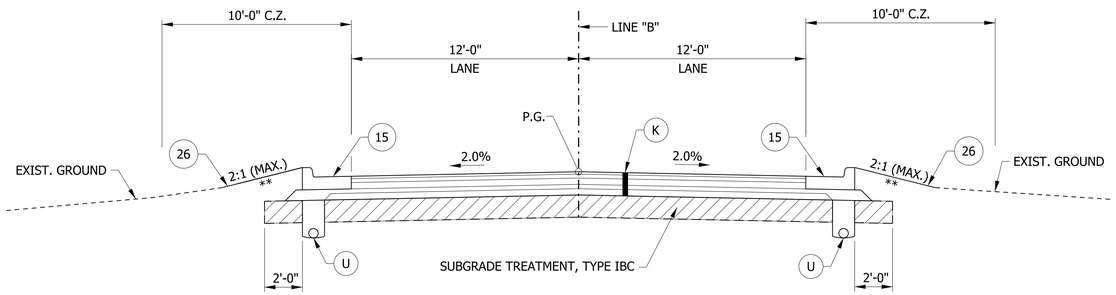

** SEE CROSS SECTIONS

TYPICAL SECTION - COMBINED CURB & GUTTER

STA. 96+05.00 TO STA. 100+00.00 "B"

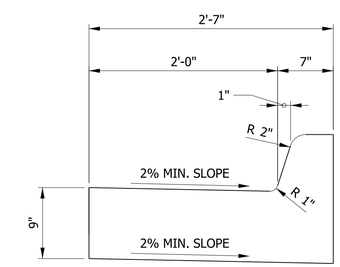

MODIFIED CONCRETE CURB AND GUTTER

SCALE: N.T.S.

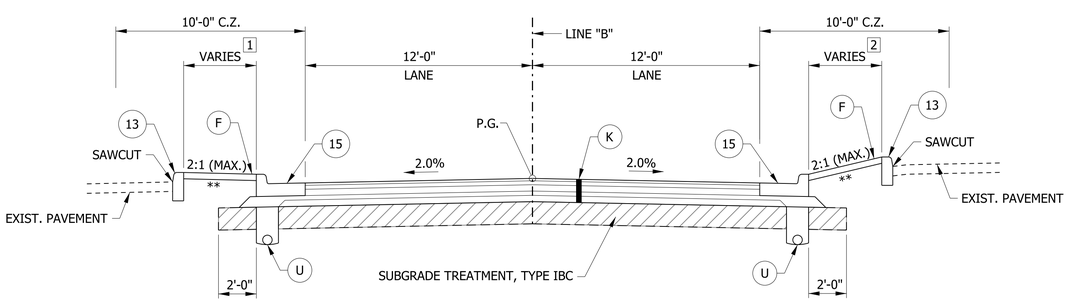

** SEE CROSS SECTIONS

1 VARIES 3.5' TO 8.0'
2 VARIES 2.1' TO 3.5'

TYPICAL SECTION - COMBINED CURB & GUTTER W/ PARKING LOT SIDE CURB

STA. 100+00.00 TO STA. 105+45.00 "B"

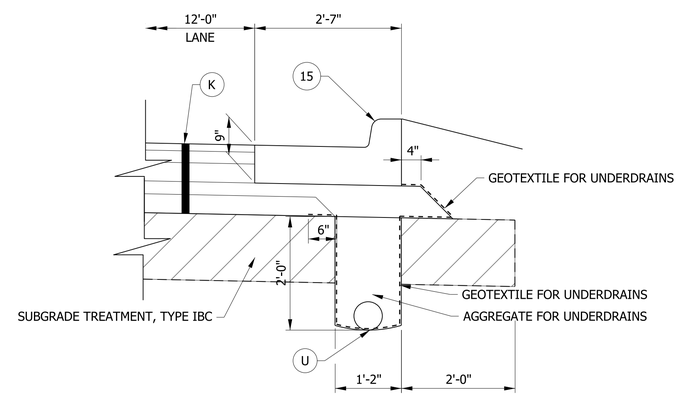

UNDERDRAIN DETATIL W/ COMBINED CURB & GUTTER

SCALE: N.T.S.

LEGEND

- (K) HMA, FULL DEPTH RECONSTRUCTION:
  165 LB/SYD QC/QA HMA, 3, 70 SURFACE, 9.5 MM, ON
  275 LB/SYD QC/QA HMA, 3, 70 INTERMEDIATE, 19 MM, ON
  550 LB/SYD QC/QA HMA, 3, 64 BASE, 19 MM, ON
  300 LB/SYD QC/QA HMA, 4, 76, INTERMEDIATE, OG, 19 MM, ON
  4 IN. COMPACTED AGGREGATE, NO. 53 ON,
  SUBGRADE TREATMENT TYPE IBC
- (R) 165 LB/SYD QC/QA HMA, 3, 70 SURFACE, 9.5 MM, ON
  EXISITNG, MILLED ASPHALT SURFACE
- (U) UNDERDRAIN, TYPE 4, 6"
- (F) SIDEWALK, CONCRETE, 4"
- (13) CONCRETE CURB
- (15) MODIFIED COMBINED CONCRETE CURB & GUTTER
- (26) SODDING, NURSERY

RECOMMENDED FOR APPROVAL ____ DESIGN ENGINEER DATE	INDIANA DEPARTMENT OF TRANSPORTATION	HORIZONTAL SCALE 1/4" = 1'-0"	BRIDGE FILE
		VERTICAL SCALE 1/4" = 1'-0"	DESIGNATION 1800255
DESIGNED: DC / DRAWN: JEC	TYPICAL CROSS SECTIONS LINE "S-SR46-2-C" & LINE "B"	SURVEY BOOK	SHEETS 3 of 119
CHECKED: WRC / CHECKED: WRC		CONTRACT R-41463	PROJECT 1800256

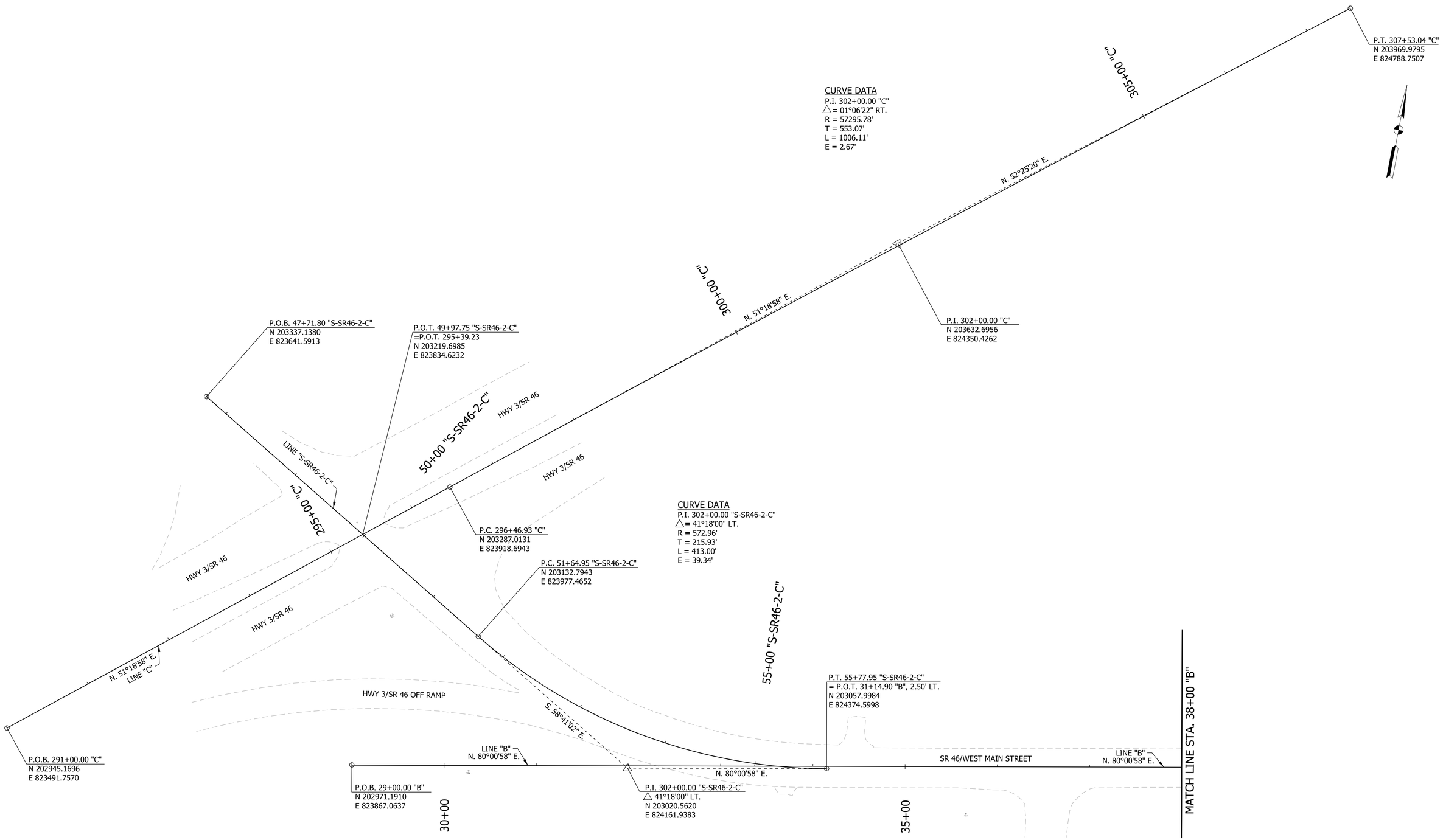

55136	NORTH 203337.2177	EAST 823641.6398	47+71.80 "S-SR46-2-C", 0.09' Lt.
12947	NORTH 203218.1096	EAST 823836.4519	50+00.14 "S-SR46-2-C", 0.41' Rt.
12786	NORTH 203132.7789	EAST 823977.3493	51+64.86 "S-SR46-2-C", 0.07' Rt.
801	NORTH 202971.1910	EAST 823867.0637	P.O.T. 29+00.00 "B"
802	NORTH 203060.4605	EAST 824374.1664	P.O.T. 34+14.90 "B"
100	NORTH 202986.1505	EAST 823993.0194	30+26.64 "B", 7.10' Rt.
101	NORTH 203035.3731	EAST 824532.1586	35+66.15 "B", 52.10' Rt.

RECOMMENDED FOR APPROVAL

DESIGN ENGINEER DATE

DESIGNED: DC DRAWN: JEC

CHECKED: WRC CHECKED: WRC

INDIANA
DEPARTMENT OF TRANSPORTATION

SURVEY CONTROL
LINE "C", LINE "S-SR46-2-C" & LINE "B"

HORIZONTAL SCALE	BRIDGE FILE
1"=50'	
VERTICAL SCALE	DESIGNATION
N/A	1800255
SURVEY BOOK	SHEETS
	4 of 119
CONTRACT	PROJECT
R-41463	1800256

c:\users\mitchell.wilcox\appdata\local\bentley\projectwise\workingdir\mb-us-pw.bentley.com_mb-us-pw-03\mitchell.wilcox@mbakerintl.com\dms410111\1800255_RD_SHT_GEO_01.dgn

TBM-16 MAG. NAIL IN SOUTH SIDE FENCE POST AT P.I. OF FENCE, 8TH FENCE POST EAST OF CORNER OF FENCE. ALUMINUM CAP ON FENCE POST, 40' ± NORTH OF CENTERLINE S.R. 46.
STA. 46+50.29 "B", 47.55' LT. ELEV. 901.54

TBM-17 MAG. NAIL IN NORTH SIDE POWERPOLE #3D10P123 25' NORTH OF CENTERLINE RR TRACKS, 2ND POLE EAST OF CR 200 WEST.
STA. 46+40.12 "B", 114.97' RT. ELEV. 910.06

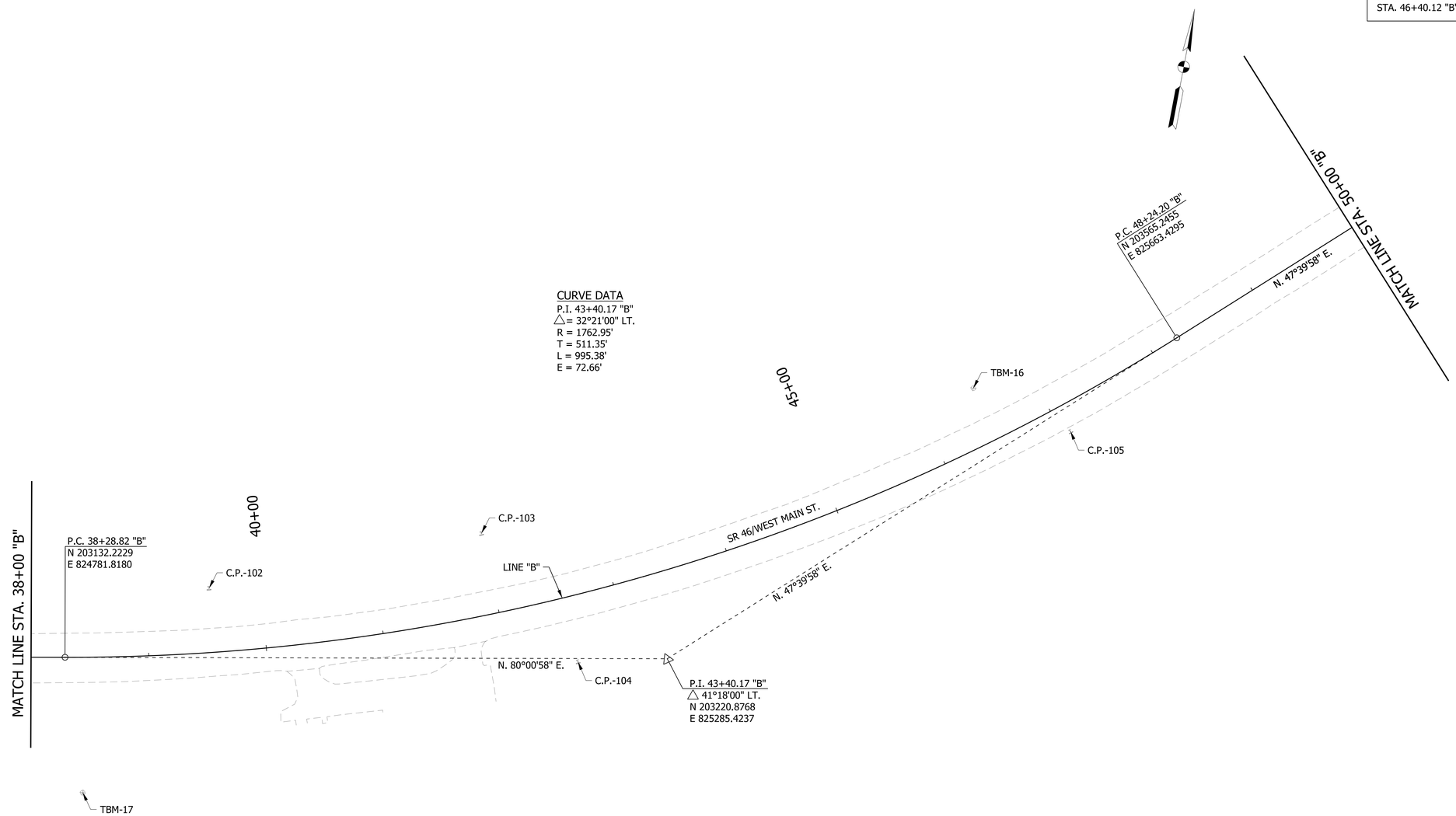

CURVE DATA
P.I. 43+40.17 "B"
△ = 32°21'00" LT.
R = 1762.95'
T = 511.35'
L = 995.38'
E = 72.66'

803	NORTH 203132.2229 EAST 824781.8180
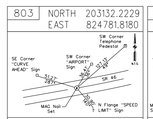	
P.C. 38+28.82 "B"	

804	NORTH 203220.8768 EAST 825285.4237
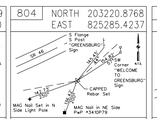	
P.I. 43+40.17 "B"	

805	NORTH 203286.0963 EAST 825253.3897
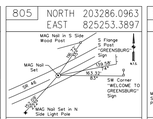	
M.P.O.C. 43+26.51 "B"	

806	NORTH 203565.2455 EAST 825663.4295
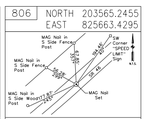	
P.T. 48+24.20 "B"	

102	NORTH 203211.4437 EAST 824891.9156
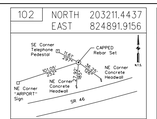	
39+54.99 "B", 54.56' Lt.	

103	NORTH 203297.9340 EAST 825111.3775
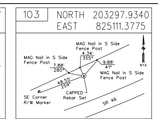	
41+99.19 "B", 68.82' Lt.	

104	NORTH 203205.0824 EAST 825211.2387
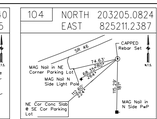	
42+55.19 "B", 55.62' Rt.	

105	NORTH 203471.1823 EAST 825588.5339
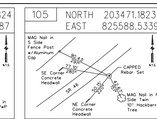	
47+06.94 "B", 23.05' Rt.	

RECOMMENDED FOR APPROVAL _____ DESIGN ENGINEER _____ DATE

DESIGNED: DC DRAWN: JEC

CHECKED: WRC CHECKED: WRC

INDIANA
DEPARTMENT OF TRANSPORTATION

SURVEY CONTROL
LINE "B"

HORIZONTAL SCALE	BRIDGE FILE
1"=50'	
VERTICAL SCALE	DESIGNATION
1"=50'	1800255
SURVEY BOOK	SHEETS
	5 of 119
CONTRACT	PROJECT
R-41463	1800256

1/21/2022
c:\users\mitchell.wilcox\appdata\local\bentley\projectwise\workingdir\mb-us-pw.bentley.com_mb-us-pw-03\mitchell.wilcox@mbakerintl.com\dms41011\1800255_RD_SHT_GEO_02.dgn

TBM-2 CUT "□" IN SOUTH EAST CORNER SOUTH HEADWALL
AT SOUTH SIDE S.R. 46 BRIDGE OVER MUDDY FORK.
STA. 57+53.41 "B", 23.41' RT. ELEV. 918.22

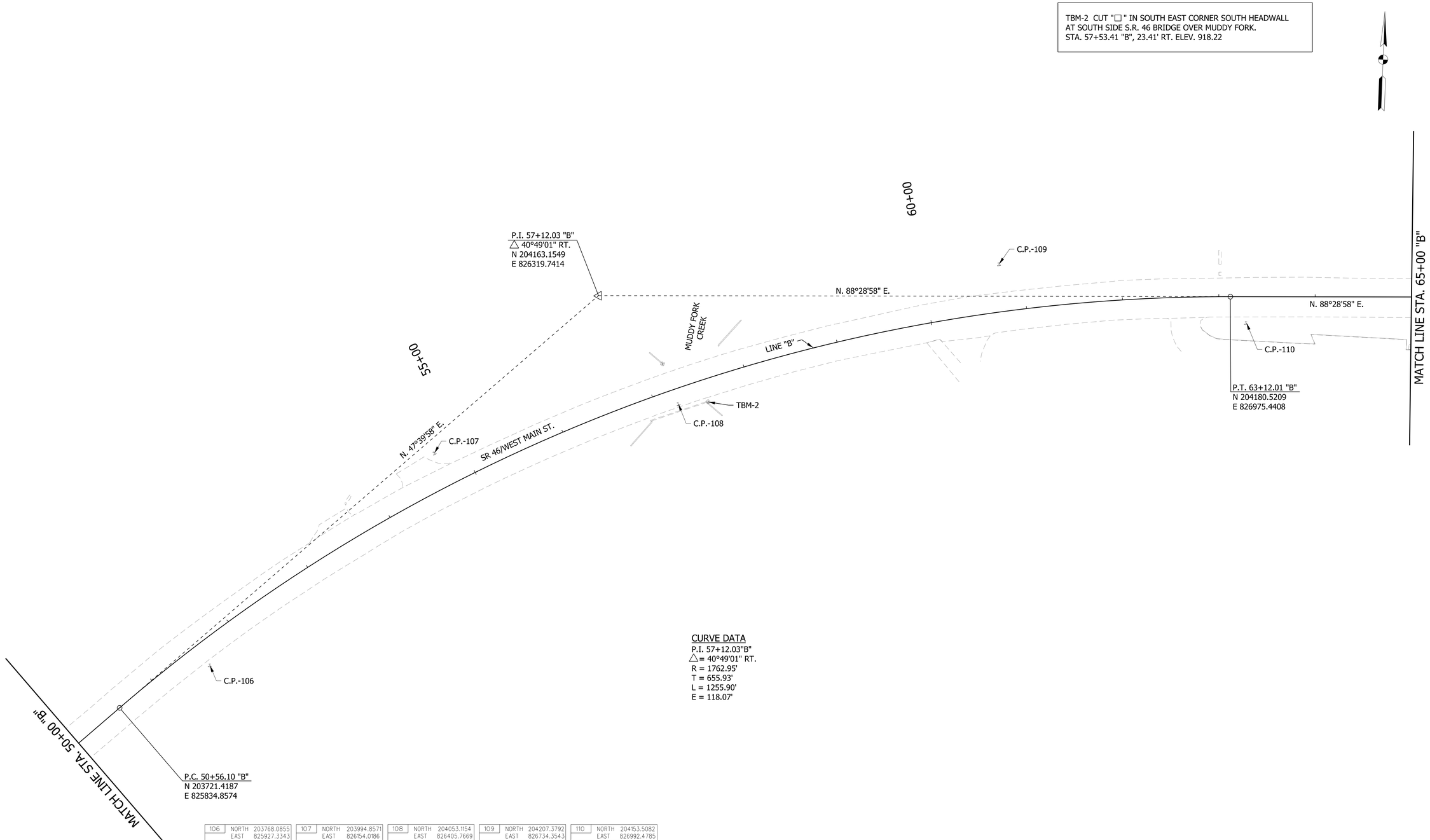

CURVE DATA
P.I. 57+12.03"B"
△= 40°49'01" RT.
R = 1762.95'
T = 655.93'
L = 1255.90'
E = 118.07'

106 NORTH 203768.0855 EAST 825927.3343	107 NORTH 203994.8571 EAST 826154.0186	108 NORTH 204053.1154 EAST 826405.7669	109 NORTH 204207.3792 EAST 826734.3543	110 NORTH 204153.5082 EAST 826992.4785
51+57.38 "B", 24.91' Rt.	54+71.40 "B", 36.90' Lt.	57+23.12 "B", 15.70' Rt.	60+77.55 "B", 49.23' Lt.	63+28.32 "B", 27.45' Rt.

807 NORTH 203721.4187 EAST 825834.8574	808 NORTH 204163.1549 EAST 826319.7414	809 NORTH 204053.6248 EAST 826363.8289	810 NORTH 204180.5209 EAST 826975.4408	811 NORTH 204196.0882 EAST 827563.2268
P.C. 50+56.10 "B"	P.I. 57+12.03 "B"	M.P.O.C. 56+84.06 "B"	P.T. 63+12.01 "B"	P.O.T. 69+00.00 "B"

RECOMMENDED FOR APPROVAL _____ DESIGN ENGINEER _____ DATE

DESIGNED: DC DRAWN: JEC
CHECKED: WRC CHECKED: WRC

INDIANA
DEPARTMENT OF TRANSPORTATION

SURVEY CONTROL
LINE "B"

HORIZONTAL SCALE	BRIDGE FILE
1"=50'	
VERTICAL SCALE	DESIGNATION
1"=50'	1800255
SURVEY BOOK	SHEETS
	6 of 119
CONTRACT	PROJECT
R-41463	1800256

1/21/2022

c:\users\mitchell.wilcox\appdata\local\bentley\projectwise\workingdir\mb-us-pw.bentley.com_mb-us-pw-03\mitchell.wilcox@mbakerintl.com\dms410111\800255_RD_SHT_GEO_03.dgn

1/21/2022

111	NORTH 204223.0209 EAST 827391.4002
67+28.95 "B", 31.47' Lt.	

112	NORTH 204233.7742 EAST 827707.0974
70+44.82 "B", 33.86' Lt.	

113	NORTH 204293.2066 EAST 828160.6576
74+99.79 "B", 81.27' Lt.	

114	NORTH 204255.8133 EAST 828617.1059
79+55.09 "B", 31.80' Lt.	

811	NORTH 204196.0882 EAST 827563.2268
P.O.T. 69+00.00 "B"	

812	NORTH 204211.9735 EAST 828163.0165
P.O.T. 75+00.00 "B"	

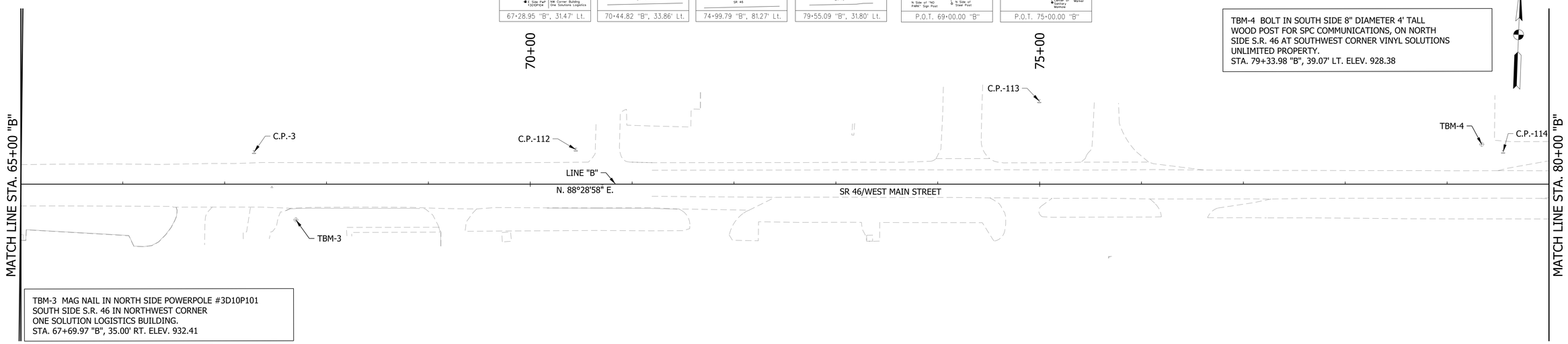

TBM-4 BOLT IN SOUTH SIDE 8" DIAMETER 4' TALL
WOOD POST FOR SPC COMMUNICATIONS, ON NORTH
SIDE S.R. 46 AT SOUTHWEST CORNER VINYL SOLUTIONS
UNLIMITED PROPERTY.
STA. 79+33.98 "B", 39.07' LT. ELEV. 928.38

TBM-3 MAG NAIL IN NORTH SIDE POWERPOLE #3D10P101
SOUTH SIDE S.R. 46 IN NORTHWEST CORNER
ONE SOLUTION LOGISTICS BUILDING.
STA. 67+69.97 "B", 35.00' RT. ELEV. 932.41

115	NORTH 204204.4221 EAST 828870.9734
82+07.48 "B", 26.31' Rt.	

116	NORTH 204208.4382 EAST 829015.9297
83+52.49 "B", 26.32' Rt.	

117	NORTH 204212.2787 EAST 829313.5113
86+50.06 "B", 30.74' Rt.	

118	NORTH 204282.4093 EAST 829820.0287
91+58.33 "B", 25.30' Lt.	

120	NORTH 204334.9754 EAST 830129.4056
94+69.05 "B", 69.26' Lt.	

813	NORTH 204230.3037 EAST 828855.1229
P.I. 81+92.35 "B"	

814	NORTH 204244.3955 EAST 829362.5782
P.O.T. 87+00.00 "B"	

815	NORTH 204256.8870 EAST 829812.4048
P.O.T. 91+50.00 "B"	

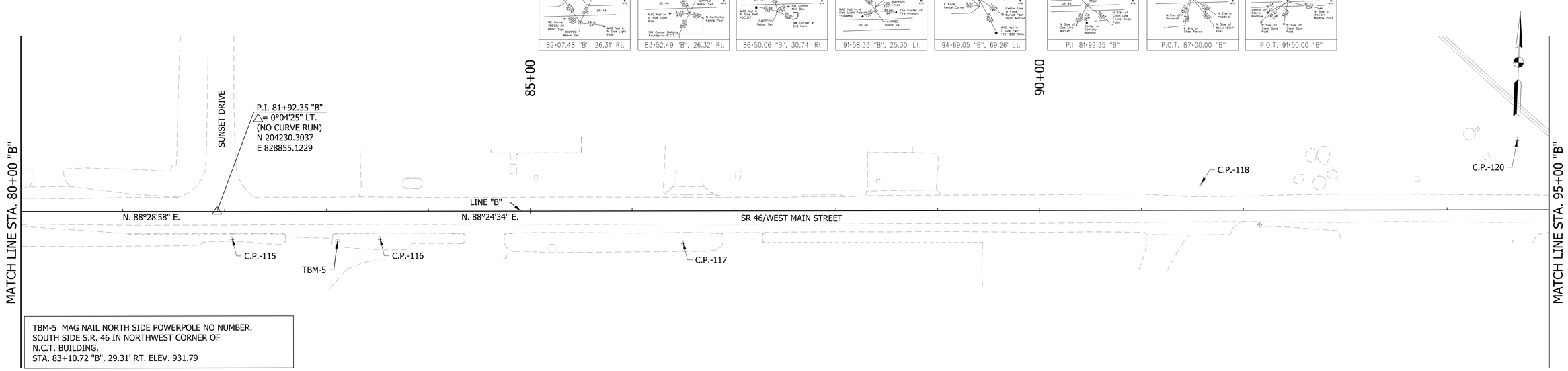

TBM-5 MAG NAIL NORTH SIDE POWERPOLE NO NUMBER.
SOUTH SIDE S.R. 46 IN NORTHWEST CORNER OF
N.C.T. BUILDING.
STA. 83+10.72 "B", 29.31' RT. ELEV. 931.79

RECOMMENDED FOR APPROVAL _____ DESIGN ENGINEER DATE

DESIGNED: DC DRAWN: JEC

CHECKED: WRC CHECKED: WRC

INDIANA
DEPARTMENT OF TRANSPORTATION

SURVEY CONTROL
LINE "B"

HORIZONTAL SCALE	BRIDGE FILE
1"=50'	
VERTICAL SCALE	DESIGNATION
1"=50'	1800255
SURVEY BOOK	SHEETS
	7 of 119
CONTRACT	PROJECT
R-41463	1800256

c:\users\mitchell.wilcox\appdata\local\bentley\projectwise\workingdir\mb-us-pw.bentley.com_mb-us-pw-03\mitchell.wilcox@mbakerintl.com\dms41011\1800255_RD_SHT_GEO_04.dgn

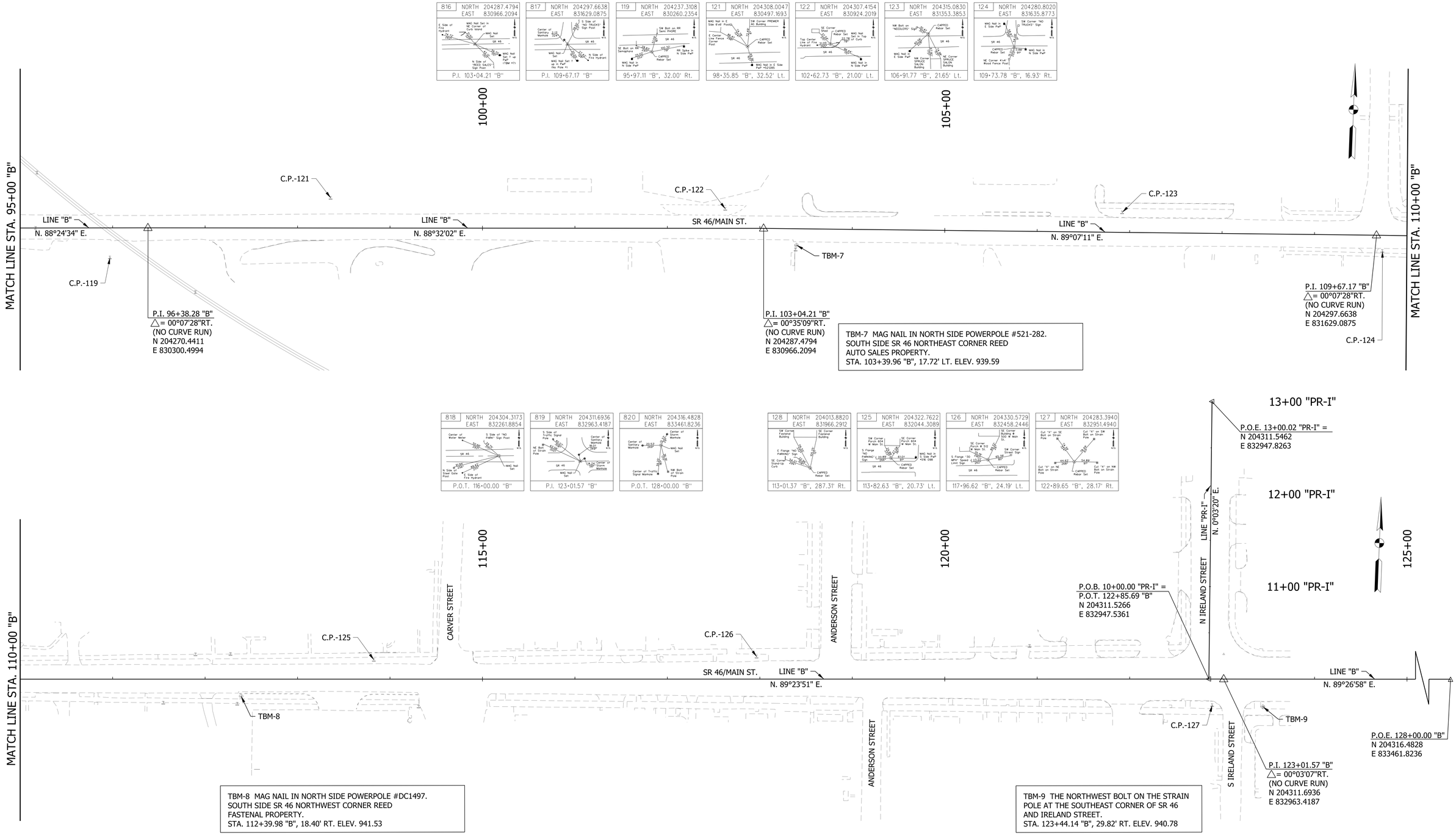

RECOMMENDED FOR APPROVAL _____ DESIGN ENGINEER DATE

DESIGNED: DC DRAWN: JEC

CHECKED: WRC CHECKED: WRC

INDIANA
DEPARTMENT OF TRANSPORTATION

SURVEY CONTROL
LINE "B"

HORIZONTAL SCALE	BRIDGE FILE
1"=50'	
VERTICAL SCALE	DESIGNATION
1"=50'	1800255
SURVEY BOOK	SHEETS
	8 of 119
CONTRACT	PROJECT
R-41463	1800256

1/21/2022
c:\users\mitchell.wilcox\appdata\local\bentley\projectwise\workingdir\mb-us-pw.bentley.com_mb-us-pw-03\mitchell.wilcox@mbakerintl.com\dms410111800255_RD_SHT_GEO_05.dgn

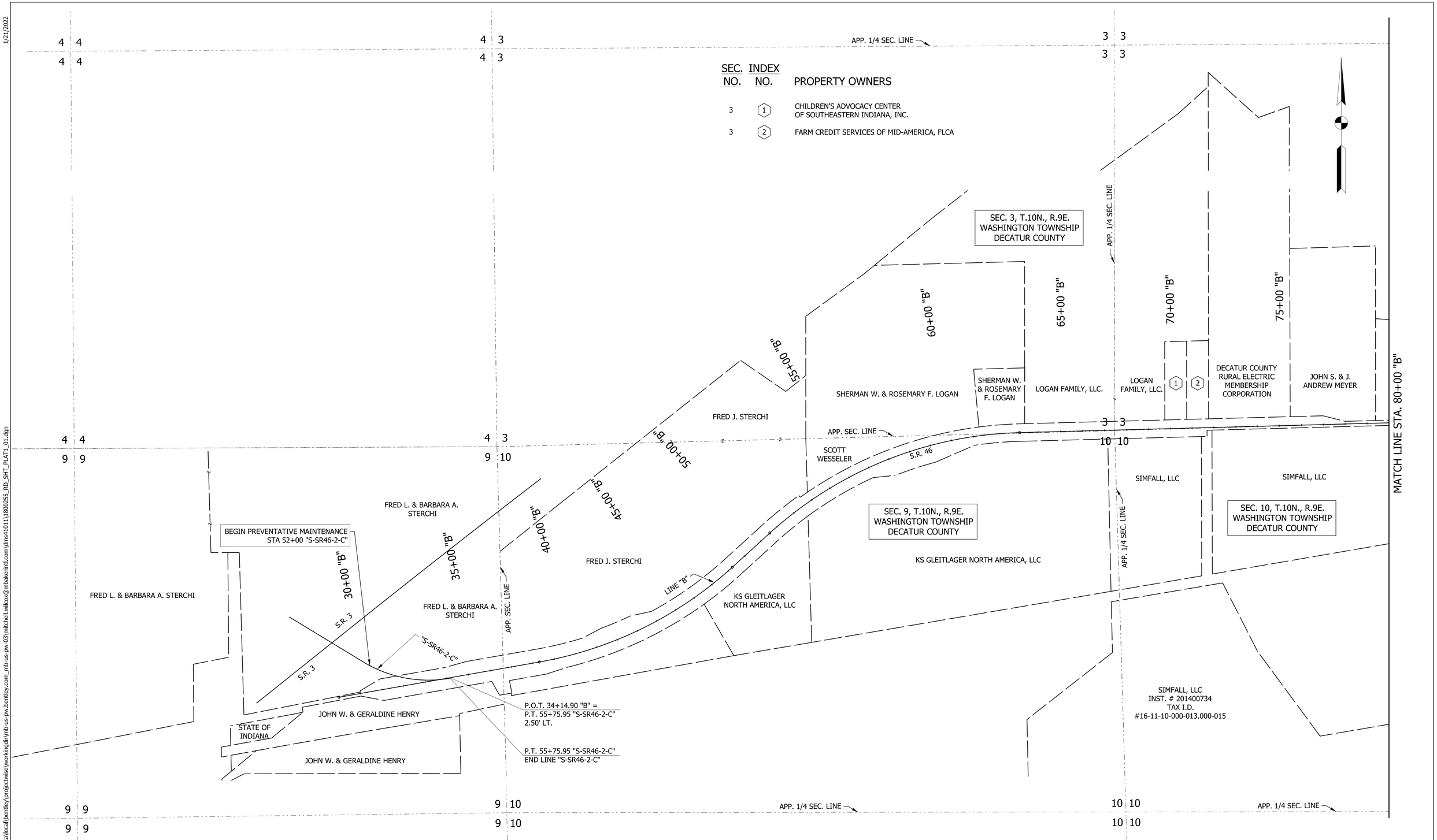

RECOMMENDED FOR APPROVAL _____ DESIGN ENGINEER DATE	INDIANA DEPARTMENT OF TRANSPORTATION	HORIZONTAL SCALE 1"=200'	BRIDGE FILE
		VERTICAL SCALE N/A	DESIGNATION 1800255
DESIGNED: DC DRAWN: JEC	PLAT No. 1	SURVEY BOOK	SHEETS 9 of 119
CHECKED: WRC CHECKED: WRC		CONTRACT R-41463	PROJECT 1800256

1/21/2022

c:\users\mitchell.wilcox\appdata\local\bentley\projectwise\workingdir\mb-us-pw.bentley.com_mb-us-pw-03\mitchell.wilcox@mbakerintl.com\dms41011\1800255_RD_SHT_PLAT1_01.dgn

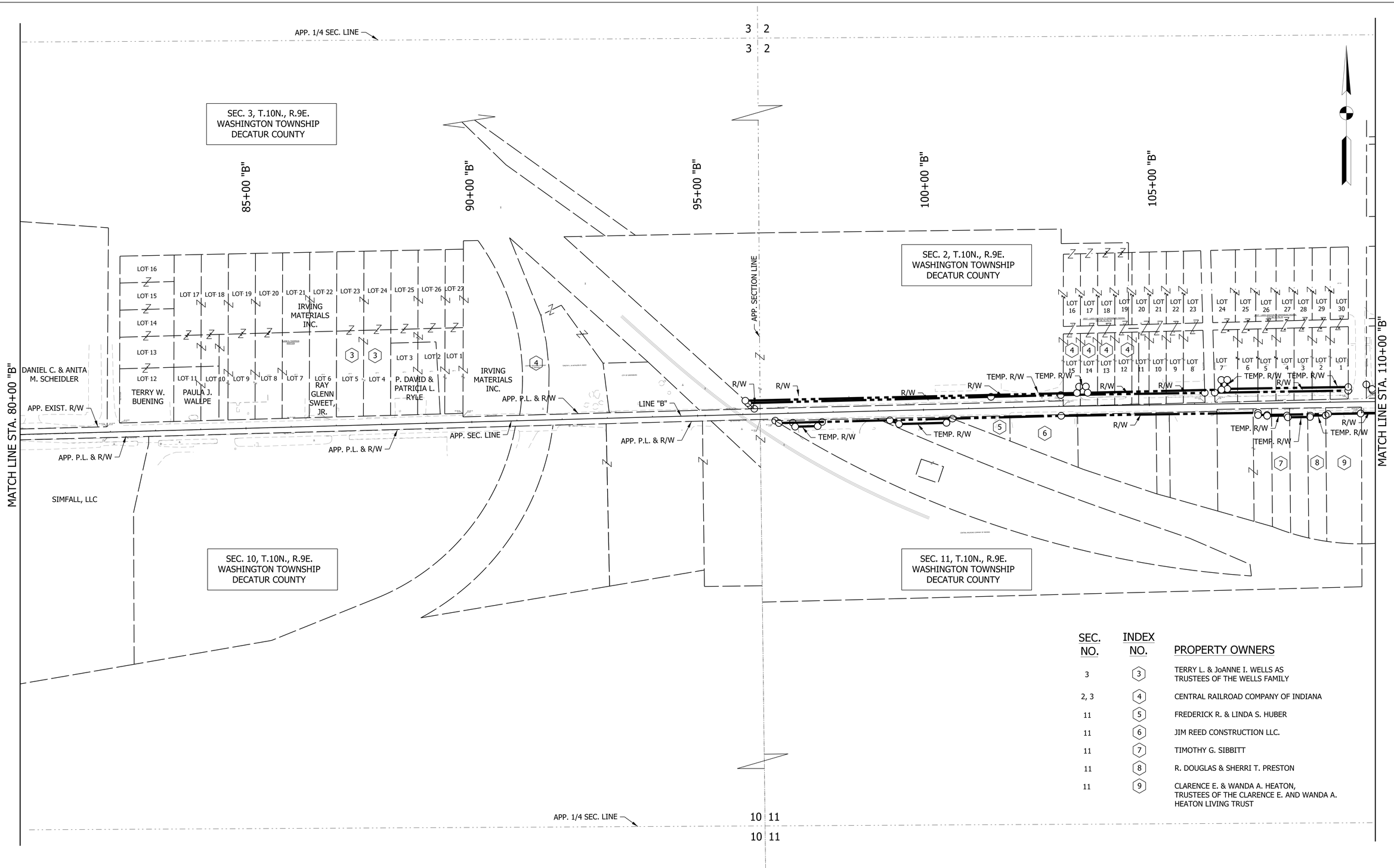

SEC. NO.	INDEX NO.	PROPERTY OWNERS
3	3	TERRY L. & JoANNE I. WELLS AS TRUSTEES OF THE WELLS FAMILY
2, 3	4	CENTRAL RAILROAD COMPANY OF INDIANA
11	5	FREDERICK R. & LINDA S. HUBER
11	6	JIM REED CONSTRUCTION LLC.
11	7	TIMOTHY G. SIBBITT
11	8	R. DOUGLAS & SHERRI T. PRESTON
11	9	CLARENCE E. & WANDA A. HEATON, TRUSTEES OF THE CLARENCE E. AND WANDA A. HEATON LIVING TRUST

RECOMMENDED FOR APPROVAL _____ DESIGN ENGINEER DATE

DESIGNED: DC DRAWN: JEC

CHECKED: WRC CHECKED: WRC

INDIANA
DEPARTMENT OF TRANSPORTATION

PLAT No. 1

HORIZONTAL SCALE	BRIDGE FILE
1"=100'	
VERTICAL SCALE	DESIGNATION
N/A	1800255
SURVEY BOOK	SHEETS
	10 of 119
CONTRACT	PROJECT
R-41463	1800256

1/21/2022

c:\users\mitchell.wilcox\appdata\local\bentley\projectwise\workingdir\mb-us-pw.bentley.com_mb-us-pw-03\mitchell.wilcox@mbakerintl.com\dms41011\1800255_RD_SHT_PLAT1_02.dgn

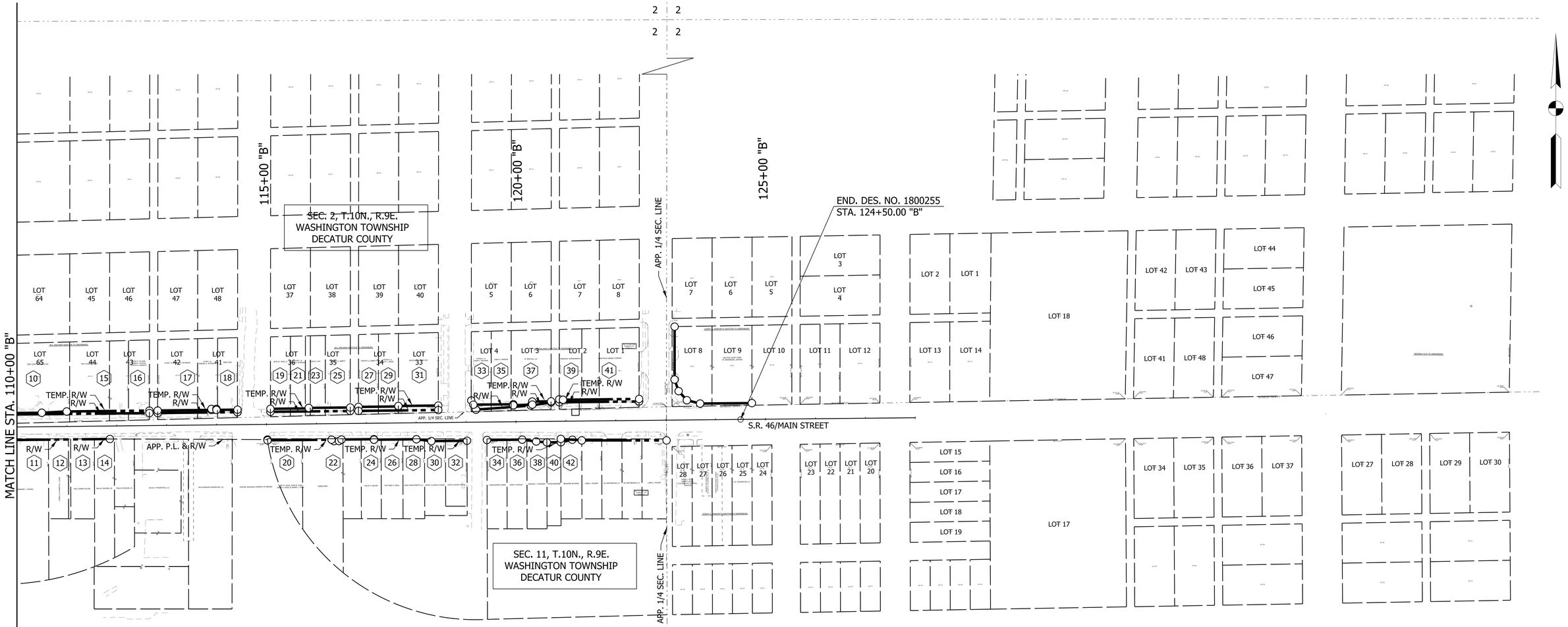

SEC. NO.	INDEX NO.	PROPERTY OWNERS
2	10	TREE COUNTY PLAYERS, INC.
11	11	JENNIFER J. THOMAS
11	12	LOWELL R. & AERETTA L. CLARK
11	13	PAUL DUANE COLLINS
11	14	PHILLIP JACKSON, JR
2	15	PAUL DUANE COLLINS
2	16	DAVID A. COLSON, DONNA S. COLSON, & RUTH G. WINGATE
2	17	ALVIN J. & MARIDEL R. PETERSON
2	18	NENA CAIN
2	19	JOHN W. HOGG, Jr.
11	20	TERRY D. HOGG, JOHN W. HOGG, DEBRA S. HOGG, & SHERRI L. HOGG
2	21	ALVIN J. & MARY R. PETERSON
11	22	SHERRI BRAY
2	23	JACKIE D. RAY
11	24	PHILIP S. NELSON
2	25	TIMOTHY G. SIBBITT
11	26	MATTHEW D. SMALL
2	27	TIMOTHY G. SIBBITT
11	28	HEIST INVESTMENT LLC
2	29	KEVIN R. & KELLEY L. BEDEL
11	30	JOHN E. & SHEILA HUEGEL
2	31	NICHOLAS R. HAMILTON
11	32	CODY & HILARY GOINS
2	33	MYRON L & DINAH L BECKNER
11	34	CHRISTOPHER COMER
2	35	LINDA D. PEIRSON
11	36	JOHN A. McHUGH
2	37	RT RENTAL, LLC
11	38	MAURICE T. GIDDINGS
2	39	SPEEDWAY SUPERAMERICA
11	40	MYRON BECKNER
2	41	MARATHON FINANCE COMPANY
11	42	BENJAMIN WATKINS

RECOMMENDED FOR APPROVAL _____ DESIGN ENGINEER DATE

DESIGNED: DC DRAWN: JEC

CHECKED: WRC CHECKED: WRC

INDIANA
DEPARTMENT OF TRANSPORTATION

PLAT No. 1

HORIZONTAL SCALE	BRIDGE FILE
1"=100'	
VERTICAL SCALE	DESIGNATION
N/A	1800255
SURVEY BOOK	SHEETS
	11 of 119
CONTRACT	PROJECT
R-41463	1800256

1/21/2022

c:\users\mitchell.wilcox\appdata\local\bentley\projectwise\workingdir\mb-us-pw.bentley.com_mb-us-pw-03\mitchell.wilcox@mbakerintl.com\dms410111\1800255_RD_SHT_PLAT1_03.dgn

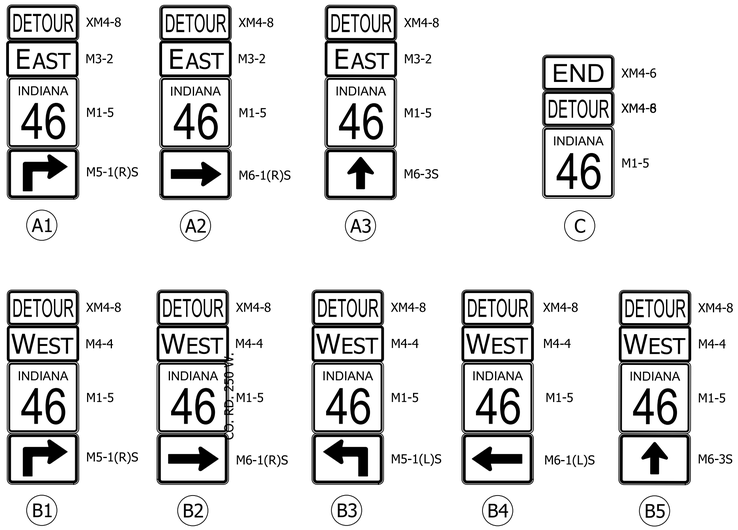

DETOUR ROUTE MARKER ASSEMBLIES

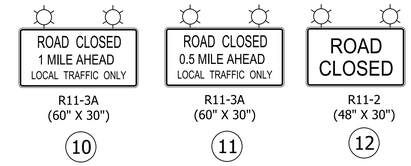

ROAD CLOSURE SIGN ASSEMBLY (RCSA)

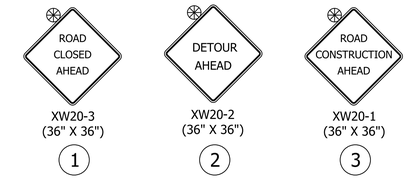

CONSTRUCTION SIGNS

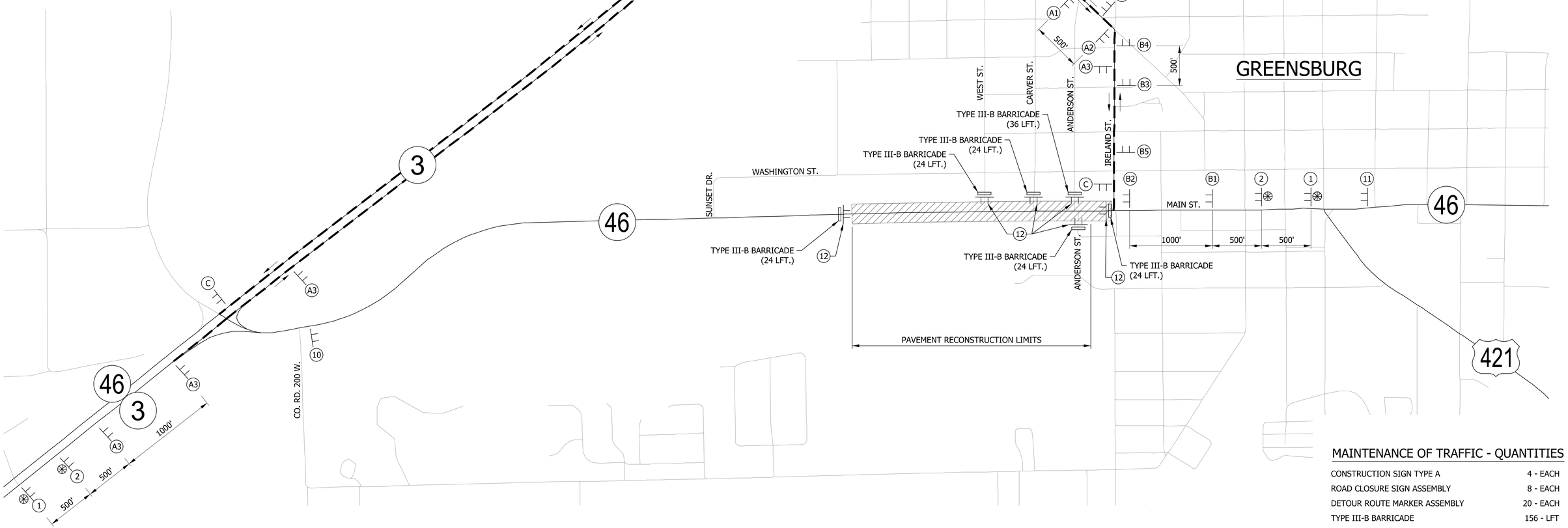

MAINTENANCE OF TRAFFIC - QUANTITIES

CONSTRUCTION SIGN TYPE A	4 - EACH
ROAD CLOSURE SIGN ASSEMBLY	8 - EACH
DETOUR ROUTE MARKER ASSEMBLY	20 - EACH
TYPE III-B BARRICADE	156 - LFT

RECOMMENDED FOR APPROVAL _____ DESIGN ENGINEER DATE

DESIGNED: JWM DRAWN: JWM

CHECKED: WRC CHECKED: LDW

INDIANA
DEPARTMENT OF TRANSPORTATION

MAINTENANCE OF TRAFFIC
DETOUR ROUTE - S.R. 46

HORIZONTAL SCALE	BRIDGE FILE
1"=500'	
VERTICAL SCALE	DESIGNATION
N/A	1800255
SURVEY BOOK	SHEETS
	12 of 119
CONTRACT	PROJECT
R-41463	1800256

c:\users\mitchell.wilcox\appdata\local\bentley\projectwise\workingdir\mb-us-pw.bentley.com_mb-us-pw-03\mitchell.wilcox@mbakerintl.com\dms410111800255_RD_SHT_MOT_DETOUR01.dgn

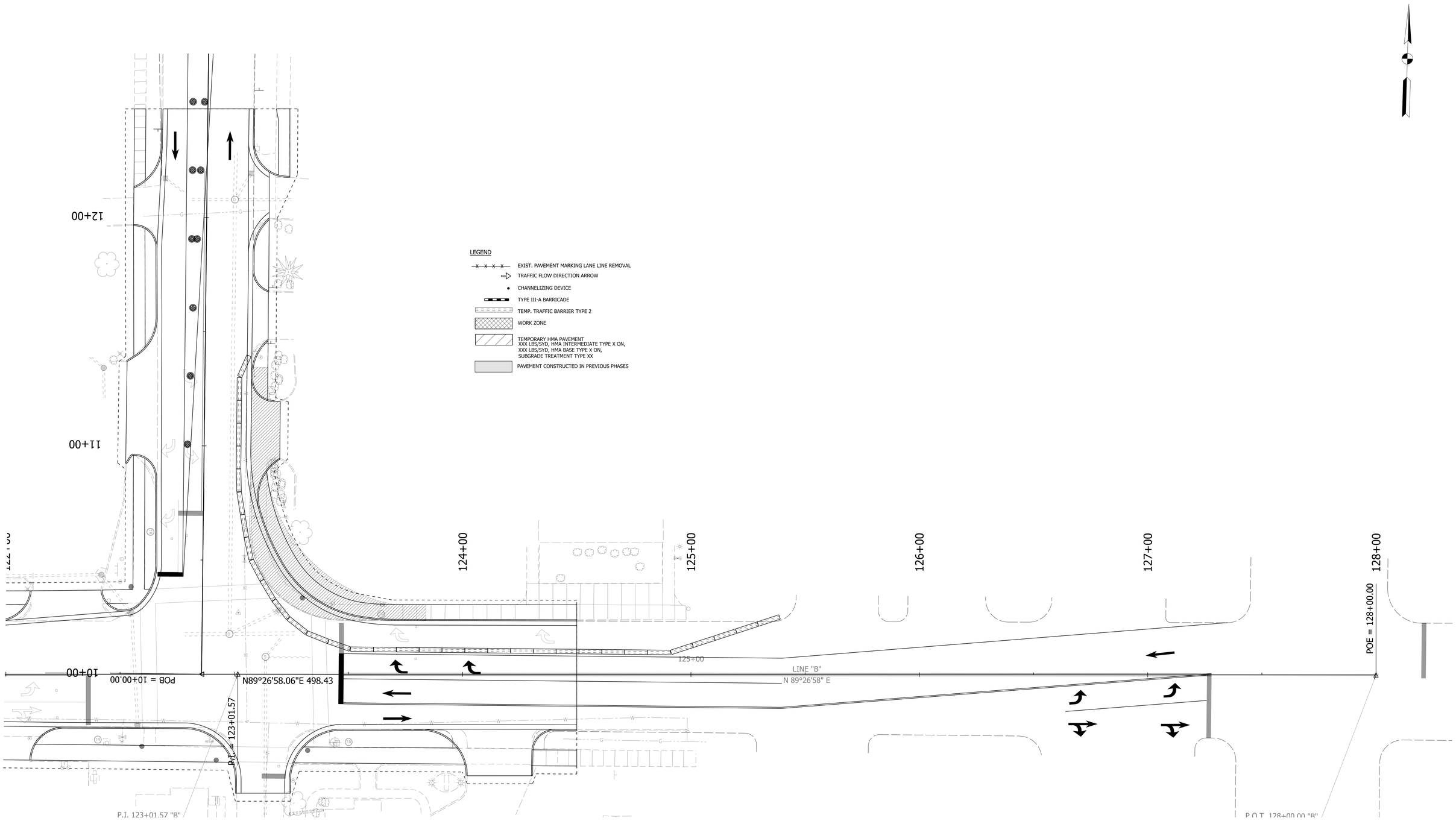

RECOMMENDED FOR APPROVAL _____ DESIGN ENGINEER DATE		INDIANA DEPARTMENT OF TRANSPORTATION	HORIZONTAL SCALE / BRIDGE FILE
			VERTICAL SCALE / DESIGNATION 1800255
DESIGNED: DC	DRAWN: JEC	MOT- INTERSECTION	SURVEY BOOK / SHEETS 13 of 119
CHECKED: WRC	CHECKED: WRC		CONTRACT R-41463 / PROJECT 1800256

1/21/2022

c:\users\mitchell.wilcox\appdata\local\bentley\projectwise\workingdir\mb-us-pw.bentley.com_mb-us-pw-03\mitchell.wilcox@mbakerintl.com\dms410111800255_RD_SHT_MOT_INT_01.dgn



LEGEND

- EXIST. PAVEMENT MARKING LANE LINE REMOVAL
- TRAFFIC FLOW DIRECTION ARROW
- CHANNELIZING DEVICE
- TYPE III-A BARRICADE
- TEMP. TRAFFIC BARRIER TYPE 2
- WORK ZONE
- TEMPORARY HMA PAVEMENT
  XXX LBS/SYD, HMA INTERMEDIATE TYPE X ON,
  XXX LBS/SYD, HMA BASE TYPE X ON,
  SUBGRADE TREATMENT TYPE XX
- PAVEMENT CONSTRUCTED IN PREVIOUS PHASES

NOTES:

1. M.O.T. DESIGN SPEED IS 20 MPH.
2. CHANNELIZING DEVICE SPACING:
   TANGENTS = 50'
   TAPERS = 20'

RECOMMENDED FOR APPROVAL _____ DESIGN ENGINEER DATE

DESIGNED: DC DRAWN: JEC

CHECKED: WRC CHECKED: WRC

INDIANA
DEPARTMENT OF TRANSPORTATION

MAINTENANCE OF TRAFFIC
PHASE I

HORIZONTAL SCALE	BRIDGE FILE
1"=20'	
VERTICAL SCALE	DESIGNATION
N/A	1800255
SURVEY BOOK	SHEETS
	14 of 119
CONTRACT	PROJECT
R-41463	1800256

1/21/2022
c:\users\mitchell.wilcox\appdata\local\bentley\projectwise\workingdir\mb-us-pw.bentley.com_mb-us-pw-03\mitchell.wilcox@mbakerintl.com\dms410111\1800255_RD_SHT_MOTPH1_01.dgn

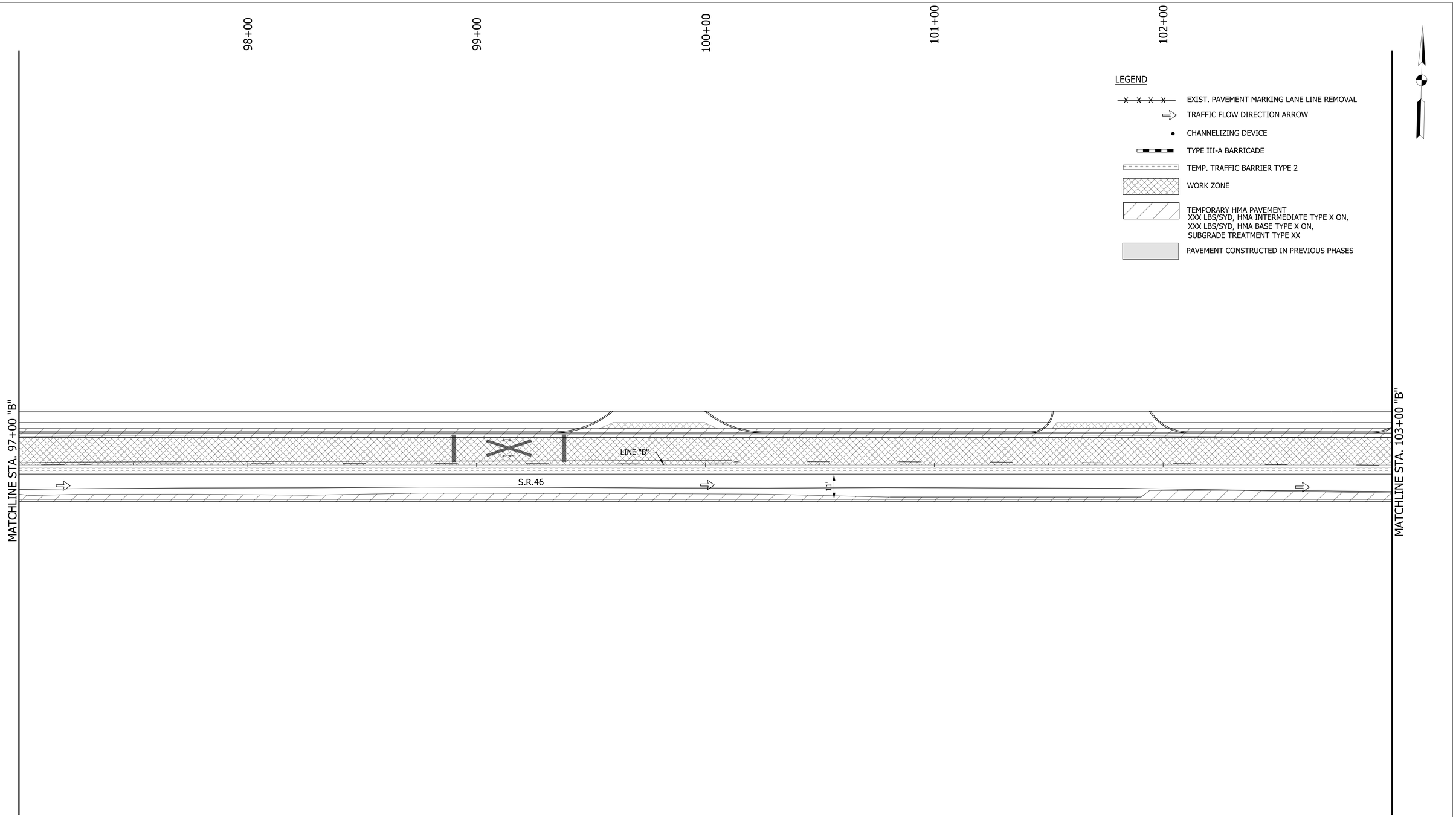

NOTES:

1. M.O.T. DESIGN SPEED IS 20 MPH.
2. CHANNELIZING DEVICE SPACING:
   TANGENTS = 50'
   TAPERS = 20'

RECOMMENDED FOR APPROVAL _____ DESIGN ENGINEER DATE

DESIGNED: DC DRAWN: JEC

CHECKED: WRC CHECKED: WRC

INDIANA
DEPARTMENT OF TRANSPORTATION

MAINTENANCE OF TRAFFIC
PHASE I

HORIZONTAL SCALE	BRIDGE FILE
1"=20'	
VERTICAL SCALE	DESIGNATION
N/A	1800255
SURVEY BOOK	SHEETS
	15 of 119
CONTRACT	PROJECT
R-41463	1800256

1/21/2022
c:\users\mitchell.wilcox\appdata\local\bentley\projectwise\workingdir\mb-us-pw.bentley.com_mb-us-pw-03\mitchell.wilcox@mbakerintl.com\dms41011\1800255_RD_SHT_MOTPH1_02.dgn

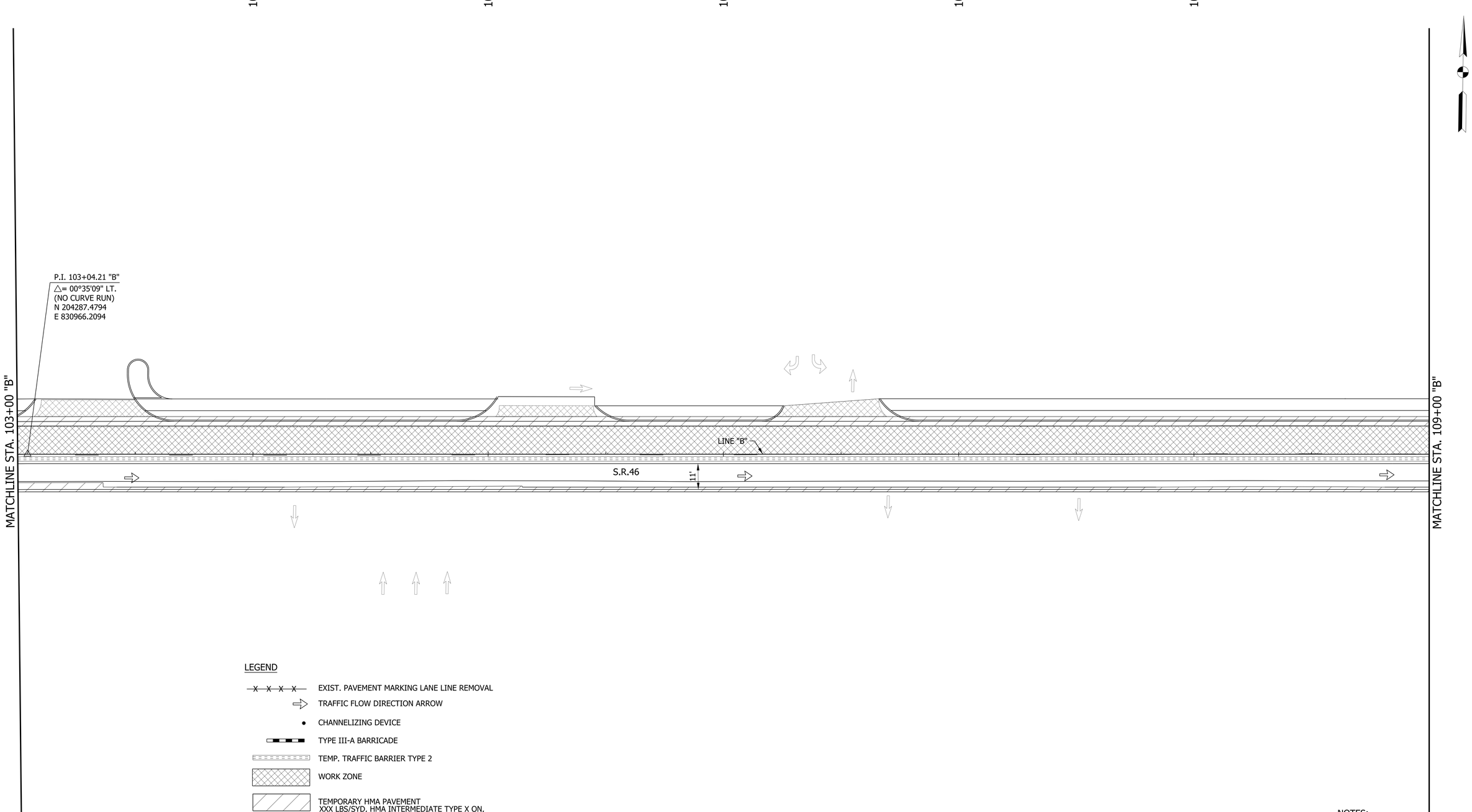

LEGEND

- EXIST. PAVEMENT MARKING LANE LINE REMOVAL
- TRAFFIC FLOW DIRECTION ARROW
- CHANNELIZING DEVICE
- TYPE III-A BARRICADE
- TEMP. TRAFFIC BARRIER TYPE 2
- WORK ZONE
- TEMPORARY HMA PAVEMENT
  XXX LBS/SYD, HMA INTERMEDIATE TYPE X ON,
  XXX LBS/SYD, HMA BASE TYPE X ON,
  SUBGRADE TREATMENT TYPE XX
- PAVEMENT CONSTRUCTED IN PREVIOUS PHASES

NOTES:

1. M.O.T. DESIGN SPEED IS 20 MPH.
2. CHANNELIZING DEVICE SPACING:
   TANGENTS = 50'
   TAPERS = 20'

RECOMMENDED FOR APPROVAL

DESIGN ENGINEER DATE

DESIGNED: DC DRAWN: JEC

CHECKED: WRC CHECKED: WRC

INDIANA
DEPARTMENT OF TRANSPORTATION

MAINTENANCE OF TRAFFIC
PHASE I

HORIZONTAL SCALE	BRIDGE FILE
1"=20'	
VERTICAL SCALE	DESIGNATION
N/A	1800255
SURVEY BOOK	SHEETS
	16 of 119
CONTRACT	PROJECT
R-41463	1800256

1/21/2022
c:\users\mitchell.wilcox\appdata\local\bentley\projectwise\workingdir\mb-us-pw.bentley.com_mb-us-pw-03\mitchell.wilcox@mbakerintl.com\dms410111\800255_RD_SHT_MOTPH1_03.dgn



LEGEND

- EXIST. PAVEMENT MARKING LANE LINE REMOVAL
- TRAFFIC FLOW DIRECTION ARROW
- CHANNELIZING DEVICE
- TYPE III-A BARRICADE
- TEMP. TRAFFIC BARRIER TYPE 2
- WORK ZONE
- TEMPORARY HMA PAVEMENT
  XXX LBS/SYD, HMA INTERMEDIATE TYPE X ON,
  XXX LBS/SYD, HMA BASE TYPE X ON,
  SUBGRADE TREATMENT TYPE XX
- PAVEMENT CONSTRUCTED IN PREVIOUS PHASES

NOTES:

1. M.O.T. DESIGN SPEED IS 20 MPH.
2. CHANNELIZING DEVICE SPACING:
   TANGENTS = 50'
   TAPERS = 20'

RECOMMENDED FOR APPROVAL _____ DESIGN ENGINEER DATE

DESIGNED: DC DRAWN: JEC

CHECKED: WRC CHECKED: WRC

INDIANA
DEPARTMENT OF TRANSPORTATION

MAINTENANCE OF TRAFFIC
PHASE I

HORIZONTAL SCALE	BRIDGE FILE
1"=20'	
VERTICAL SCALE	DESIGNATION
N/A	1800255
SURVEY BOOK	SHEETS
	17 of 119
CONTRACT	PROJECT
R-41463	1800256

1/21/2022
c:\users\mitchell.wilcox\appdata\local\bentley\projectwise\workingdir\mb-us-pw.bentley.com_mb-us-pw-03\mitchell.wilcox@mbakerintl.com\dms41011\1800255_RD_SHT_MOTPH1_04.dgn

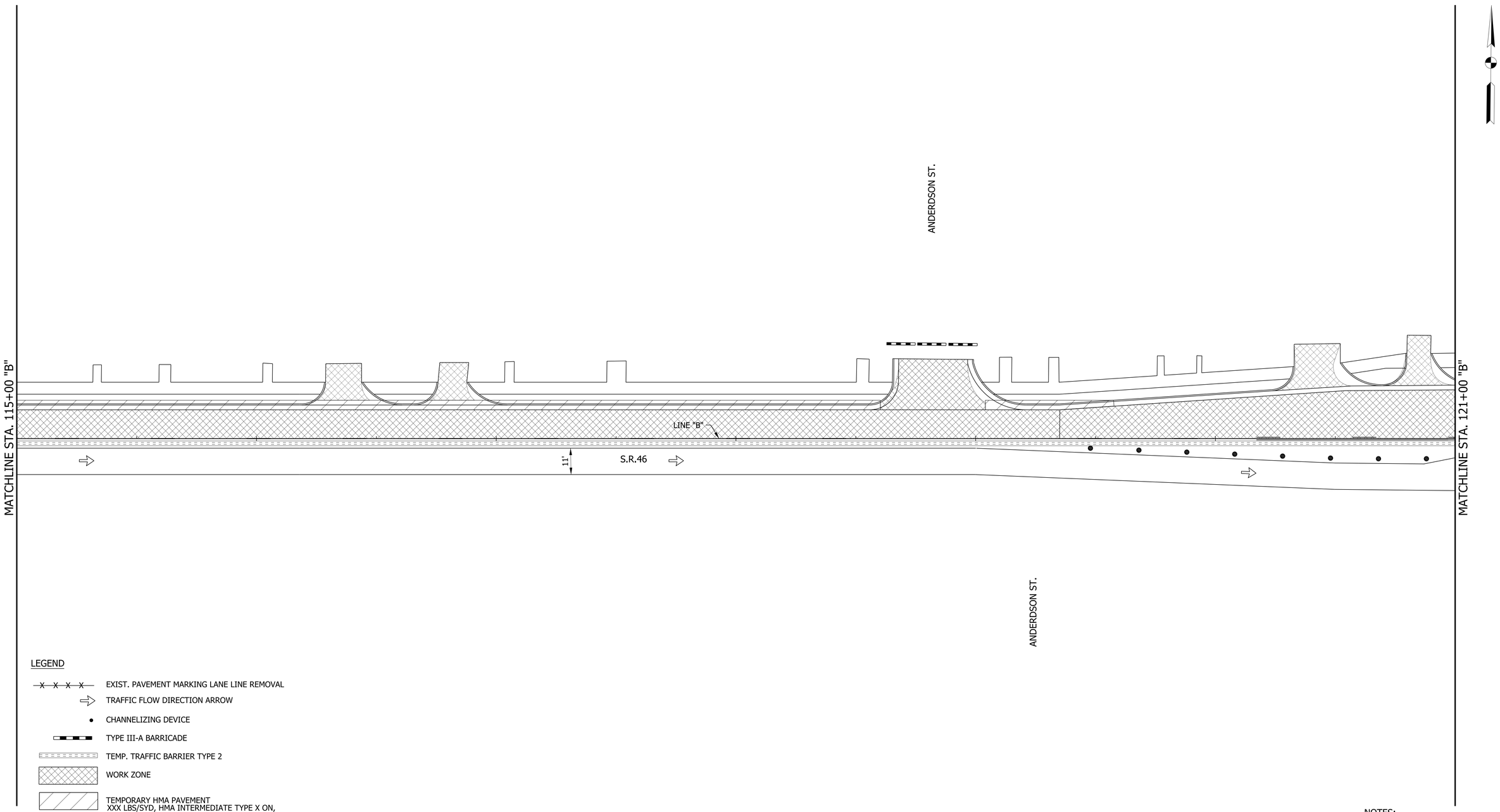

LEGEND

- EXIST. PAVEMENT MARKING LANE LINE REMOVAL
- TRAFFIC FLOW DIRECTION ARROW
- CHANNELIZING DEVICE
- TYPE III-A BARRICADE
- TEMP. TRAFFIC BARRIER TYPE 2
- WORK ZONE
- TEMPORARY HMA PAVEMENT
  XXX LBS/SYD, HMA INTERMEDIATE TYPE X ON,
  XXX LBS/SYD, HMA BASE TYPE X ON,
  SUBGRADE TREATMENT TYPE XX
- PAVEMENT CONSTRUCTED IN PREVIOUS PHASES

NOTES:

1. M.O.T. DESIGN SPEED IS 20 MPH.
2. CHANNELIZING DEVICE SPACING:
   TANGENTS = 50'
   TAPERS = 20'

RECOMMENDED FOR APPROVAL _____ DESIGN ENGINEER DATE

DESIGNED: DC DRAWN: JEC

CHECKED: WRC CHECKED: WRC

INDIANA
DEPARTMENT OF TRANSPORTATION

MAINTENANCE OF TRAFFIC
PHASE I

HORIZONTAL SCALE	BRIDGE FILE
1"=20'	
VERTICAL SCALE	DESIGNATION
N/A	1800255
SURVEY BOOK	SHEETS
	18 of 119
CONTRACT	PROJECT
R-41463	1800256

1/21/2022
c:\users\mitchell.wilcox\appdata\local\bentley\projectwise\workingdir\mb-us-pw.bentley.com_mb-us-pw-03\mitchell.wilcox@mbakerintl.com\dms410111\1800255_RD_SHT_MOTPH1_05.dgn

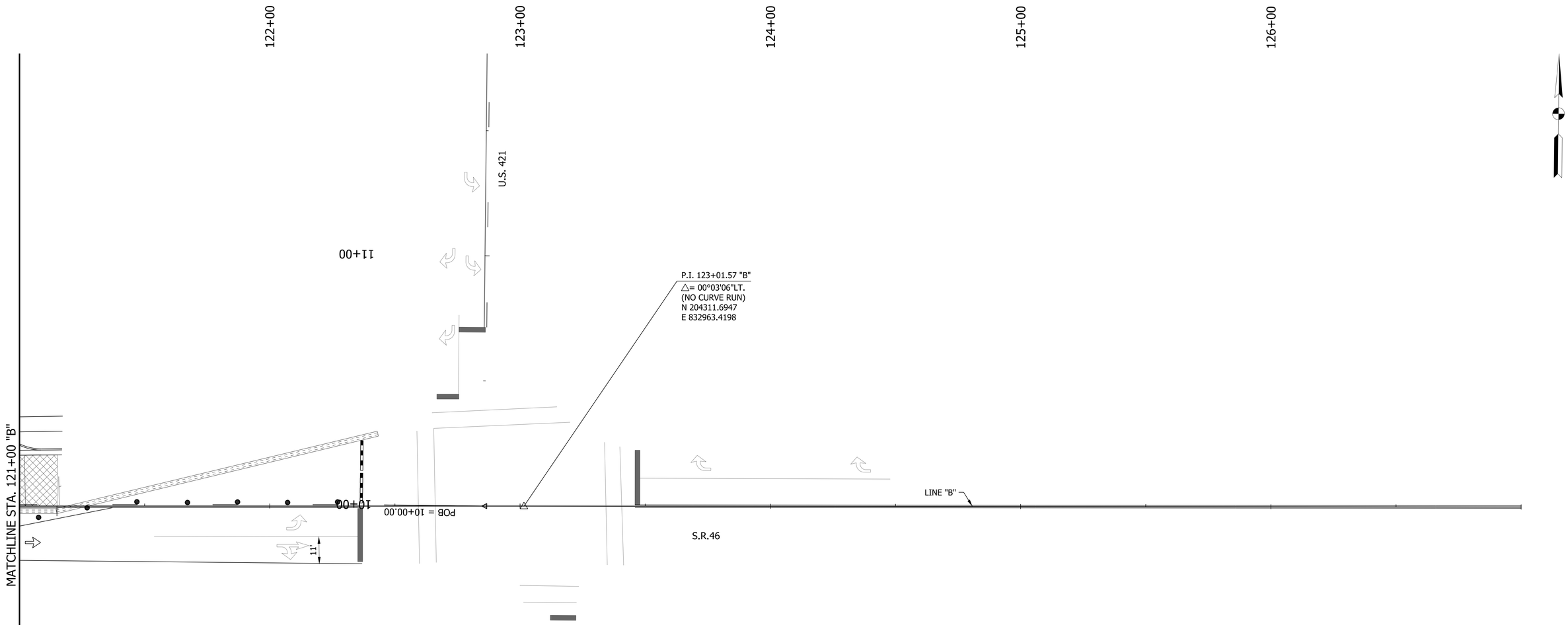

LEGEND

- EXIST. PAVEMENT MARKING LANE LINE REMOVAL
- TRAFFIC FLOW DIRECTION ARROW
- CHANNELIZING DEVICE
- TYPE III-A BARRICADE
- TEMP. TRAFFIC BARRIER TYPE 2
- WORK ZONE
- TEMPORARY HMA PAVEMENT XXX LBS/SYD, HMA INTERMEDIATE TYPE X ON, XXX LBS/SYD, HMA BASE TYPE X ON, SUBGRADE TREATMENT TYPE XX
- PAVEMENT CONSTRUCTED IN PREVIOUS PHASES

NOTES:

1. M.O.T. DESIGN SPEED IS 20 MPH.
2. CHANNELIZING DEVICE SPACING:
   TANGENTS = 50'
   TAPERS = 20'

RECOMMENDED FOR APPROVAL _____ DESIGN ENGINEER DATE

DESIGNED: DC DRAWN: JEC

CHECKED: WRC CHECKED: WRC

INDIANA
DEPARTMENT OF TRANSPORTATION

MAINTENANCE OF TRAFFIC
PHASE I

HORIZONTAL SCALE	BRIDGE FILE
1"=20'	
VERTICAL SCALE	DESIGNATION
N/A	1800255
SURVEY BOOK	SHEETS
	19 of 119
CONTRACT	PROJECT
R-41463	1800256

1/21/2022
c:\users\mitchell.wilcox\appdata\local\bentley\projectwise\workingdir\mb-us-pw.bentley.com_mb-us-pw-03\mitchell.wilcox@mbakerintl.com\dms410111\1800255_RD_SHT_MOTPH1_06.dgn

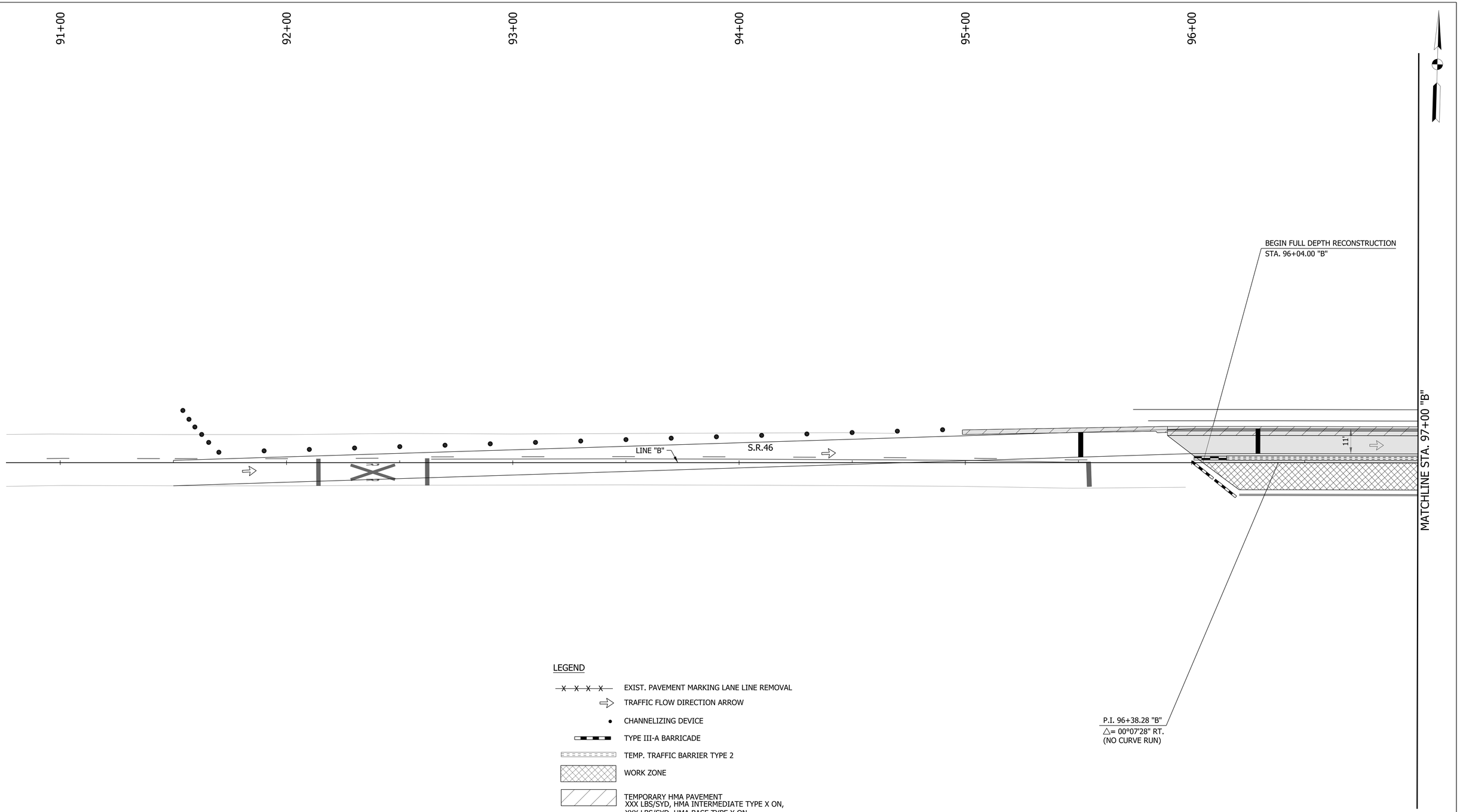

LEGEND

- EXIST. PAVEMENT MARKING LANE LINE REMOVAL
- TRAFFIC FLOW DIRECTION ARROW
- CHANNELIZING DEVICE
- TYPE III-A BARRICADE
- TEMP. TRAFFIC BARRIER TYPE 2
- WORK ZONE
- TEMPORARY HMA PAVEMENT
  XXX LBS/SYD, HMA INTERMEDIATE TYPE X ON,
  XXX LBS/SYD, HMA BASE TYPE X ON,
  SUBGRADE TREATMENT TYPE XX
- PAVEMENT CONSTRUCTED IN PREVIOUS PHASES

NOTES:

1. M.O.T. DESIGN SPEED IS 20 MPH.
2. CHANNELIZING DEVICE SPACING:
   TANGENTS = 50'
   TAPERS = 20'

RECOMMENDED FOR APPROVAL _____ DESIGN ENGINEER DATE

DESIGNED: DC DRAWN: JEC

CHECKED: WRC CHECKED: WRC

INDIANA
DEPARTMENT OF TRANSPORTATION

MAINTENANCE OF TRAFFIC
PHASE II

HORIZONTAL SCALE	BRIDGE FILE
1"=20'	
VERTICAL SCALE	DESIGNATION
N/A	1800255
SURVEY BOOK	SHEETS
	20 of 119
CONTRACT	PROJECT
R-41463	1800256

1/21/2022
c:\users\mitchell.wilcox\appdata\local\bentley\projectwise\workingdir\mb-us-pw.bentley.com_mb-us-pw-03\mitchell.wilcox@mbakerintl.com\dms410111\1800255_RD_SHT_MOTPH2_01.dgn

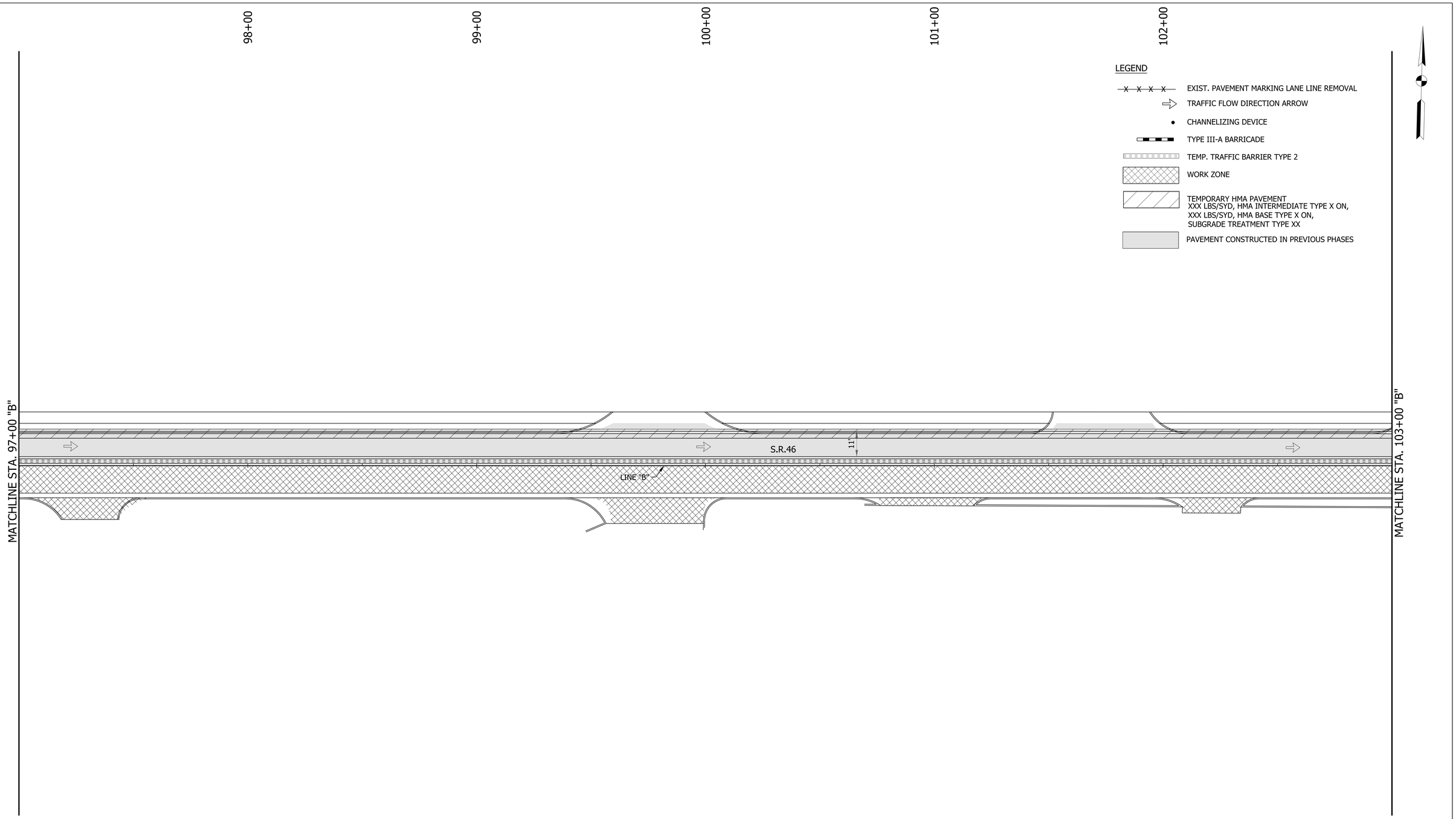

NOTES:

1. M.O.T. DESIGN SPEED IS 20 MPH.
2. CHANNELIZING DEVICE SPACING:
   TANGENTS = 50'
   TAPERS = 20'

RECOMMENDED FOR APPROVAL _____ DESIGN ENGINEER DATE

DESIGNED: DC DRAWN: JEC

CHECKED: WRC CHECKED: WRC

INDIANA
DEPARTMENT OF TRANSPORTATION

MAINTENANCE OF TRAFFIC
PHASE II

HORIZONTAL SCALE	BRIDGE FILE
1"=20'	
VERTICAL SCALE	DESIGNATION
N/A	1800255
SURVEY BOOK	SHEETS
	21 of 119
CONTRACT	PROJECT
R-41463	1800256

1/21/2022
c:\users\mitchell.wilcox\appdata\local\bentley\projectwise\workingdir\mb-us-pw.bentley.com_mb-us-pw-03\mitchell.wilcox@mbakerintl.com\dms41011\1800255_RD_SHT_MOTPH2_02.dgn

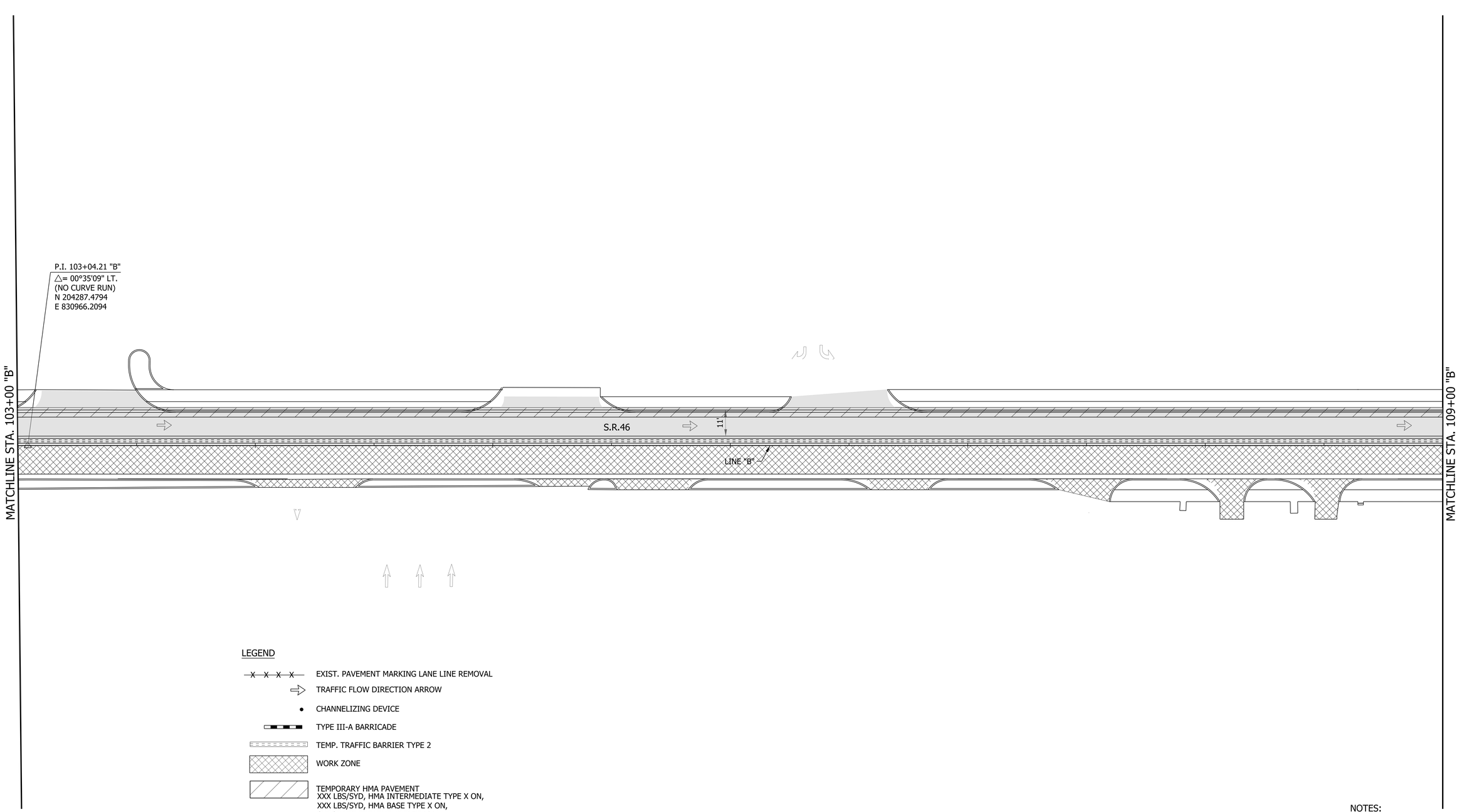

LEGEND

- EXIST. PAVEMENT MARKING LANE LINE REMOVAL
- TRAFFIC FLOW DIRECTION ARROW
- CHANNELIZING DEVICE
- TYPE III-A BARRICADE
- TEMP. TRAFFIC BARRIER TYPE 2
- WORK ZONE
- TEMPORARY HMA PAVEMENT
  XXX LBS/SYD, HMA INTERMEDIATE TYPE X ON,
  XXX LBS/SYD, HMA BASE TYPE X ON,
  SUBGRADE TREATMENT TYPE XX
- PAVEMENT CONSTRUCTED IN PREVIOUS PHASES

NOTES:

1. M.O.T. DESIGN SPEED IS 20 MPH.
2. CHANNELIZING DEVICE SPACING:
   TANGENTS = 50'
   TAPERS = 20'

RECOMMENDED FOR APPROVAL _____ DESIGN ENGINEER DATE

DESIGNED: DC DRAWN: JEC

CHECKED: WRC CHECKED: WRC

INDIANA
DEPARTMENT OF TRANSPORTATION

MAINTENANCE OF TRAFFIC
PHASE II

HORIZONTAL SCALE	BRIDGE FILE
1"=20'	
VERTICAL SCALE	DESIGNATION
N/A	1800255
SURVEY BOOK	SHEETS
	22 of 119
CONTRACT	PROJECT
R-41463	1800256

1/21/2022
c:\users\mitchell.wilcox\appdata\local\bentley\projectwise\workingdir\mb-us-pw.bentley.com_mb-us-pw-03\mitchell.wilcox@mbakerintl.com\dms410111800255_RD_SHT_MOTPH2_03.dgn

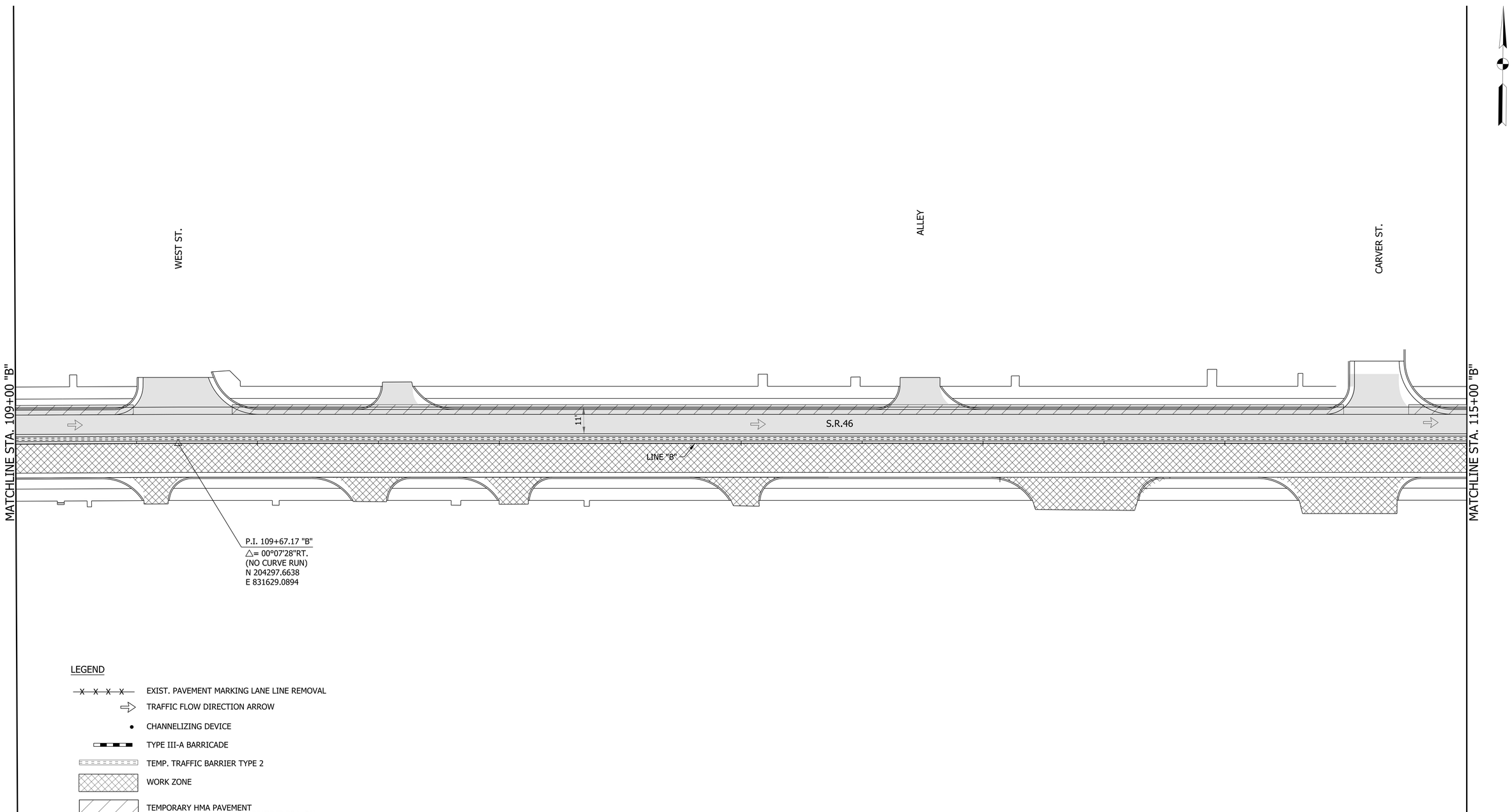

LEGEND

- EXIST. PAVEMENT MARKING LANE LINE REMOVAL
- TRAFFIC FLOW DIRECTION ARROW
- CHANNELIZING DEVICE
- TYPE III-A BARRICADE
- TEMP. TRAFFIC BARRIER TYPE 2
- WORK ZONE
- TEMPORARY HMA PAVEMENT
  XXX LBS/SYD, HMA INTERMEDIATE TYPE X ON,
  XXX LBS/SYD, HMA BASE TYPE X ON,
  SUBGRADE TREATMENT TYPE XX
- PAVEMENT CONSTRUCTED IN PREVIOUS PHASES

NOTES:

1. M.O.T. DESIGN SPEED IS 20 MPH.
2. CHANNELIZING DEVICE SPACING:
   TANGENTS = 50'
   TAPERS = 20'

RECOMMENDED FOR APPROVAL _____ DESIGN ENGINEER DATE

DESIGNED: DC DRAWN: JEC

CHECKED: WRC CHECKED: WRC

INDIANA
DEPARTMENT OF TRANSPORTATION

MAINTENANCE OF TRAFFIC
PHASE II

HORIZONTAL SCALE	BRIDGE FILE
1"=20'	
VERTICAL SCALE	DESIGNATION
N/A	1800255
SURVEY BOOK	SHEETS
	23 of 119
CONTRACT	PROJECT
R-41463	1800256

1/21/2022
c:\users\mitchell.wilcox\appdata\local\bentley\projectwise\workingdir\mb-us-pw.bentley.com_mb-us-pw-03\mitchell.wilcox@mbakerintl.com\dms41011\1800255_RD_SHT_MOTPH2_04.dgn

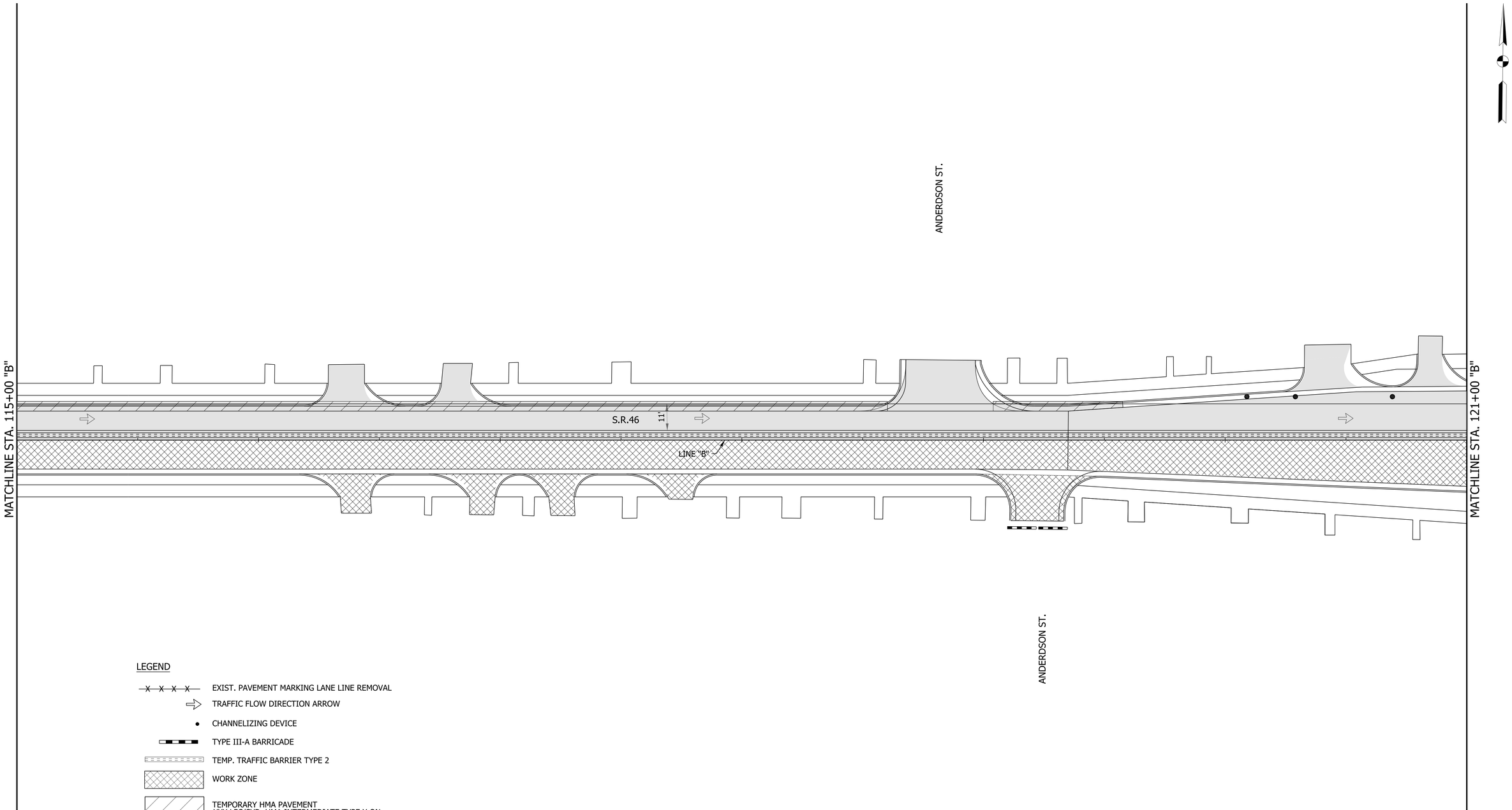

LEGEND

- EXIST. PAVEMENT MARKING LANE LINE REMOVAL
- TRAFFIC FLOW DIRECTION ARROW
- CHANNELIZING DEVICE
- TYPE III-A BARRICADE
- TEMP. TRAFFIC BARRIER TYPE 2
- WORK ZONE
- TEMPORARY HMA PAVEMENT
  XXX LBS/SYD, HMA INTERMEDIATE TYPE X ON,
  XXX LBS/SYD, HMA BASE TYPE X ON,
  SUBGRADE TREATMENT TYPE XX
- PAVEMENT CONSTRUCTED IN PREVIOUS PHASES

NOTES:

1. M.O.T. DESIGN SPEED IS 20 MPH.
2. CHANNELIZING DEVICE SPACING:
   TANGENTS = 50'
   TAPERS = 20'

RECOMMENDED FOR APPROVAL

DESIGN ENGINEER DATE

DESIGNED: DC DRAWN: JEC

CHECKED: WRC CHECKED: WRC

INDIANA
DEPARTMENT OF TRANSPORTATION

MAINTENANCE OF TRAFFIC
PHASE II

HORIZONTAL SCALE	BRIDGE FILE
1"=20'	
VERTICAL SCALE	DESIGNATION
N/A	1800255
SURVEY BOOK	SHEETS
	24 of 119
CONTRACT	PROJECT
R-41463	1800256

1/21/2022

c:\users\mitchell.wilcox\appdata\local\bentley\projectwise\workingdir\mb-us-pw.bentley.com_mb-us-pw-03\mitchell.wilcox@mbakerintl.com\dms41011\1800255_RD_SHT_MOTPH2_05.dgn

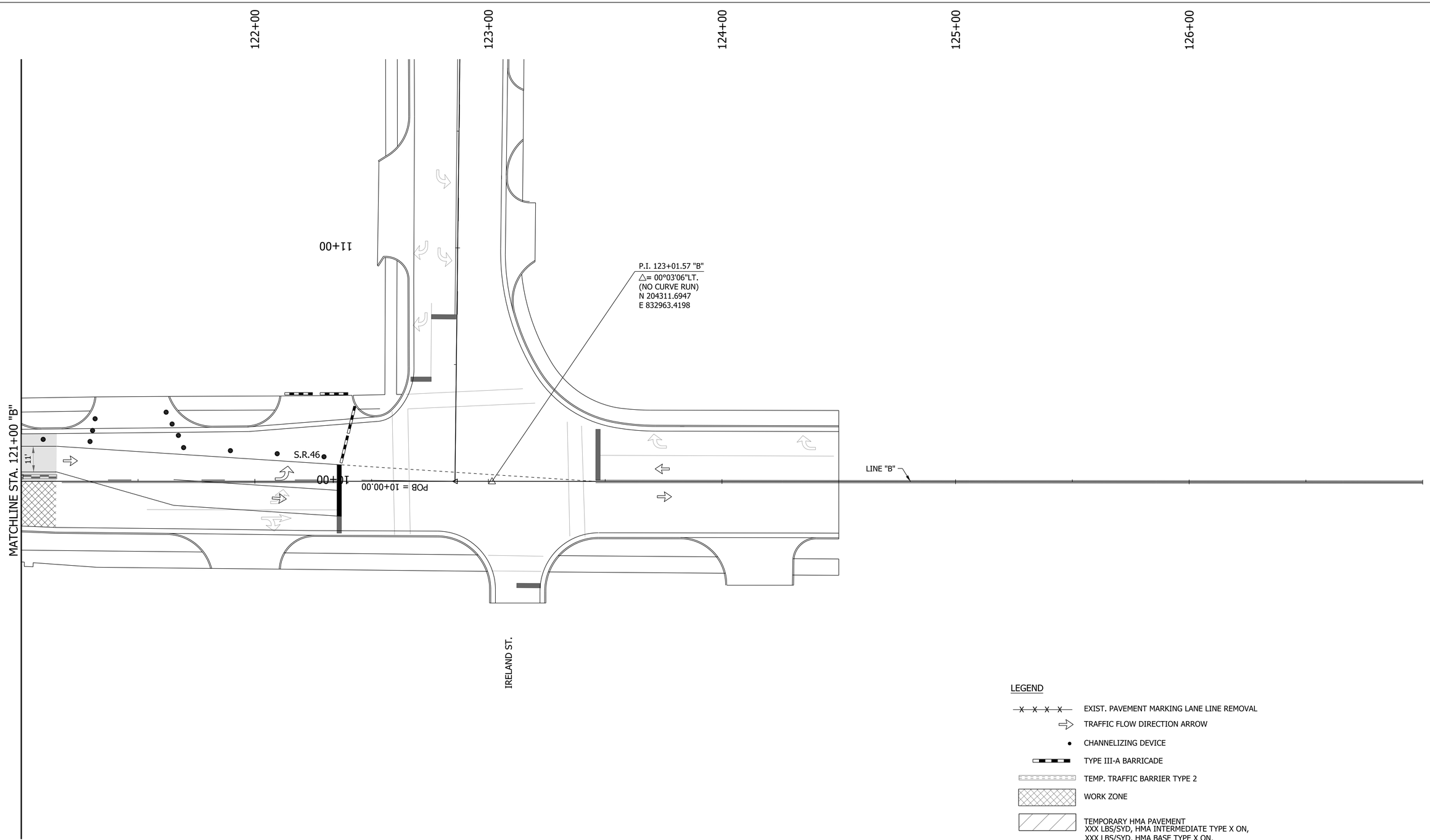

LEGEND

- EXIST. PAVEMENT MARKING LANE LINE REMOVAL
- TRAFFIC FLOW DIRECTION ARROW
- CHANNELIZING DEVICE
- TYPE III-A BARRICADE
- TEMP. TRAFFIC BARRIER TYPE 2
- WORK ZONE
- TEMPORARY HMA PAVEMENT XXX LBS/SYD, HMA INTERMEDIATE TYPE X ON, XXX LBS/SYD, HMA BASE TYPE X ON, SUBGRADE TREATMENT TYPE XX
- PAVEMENT CONSTRUCTED IN PREVIOUS PHASES

NOTES:

1. M.O.T. DESIGN SPEED IS 20 MPH.
2. CHANNELIZING DEVICE SPACING:
   TANGENTS = 50'
   TAPERS = 20'

RECOMMENDED FOR APPROVAL _____ DESIGN ENGINEER DATE

DESIGNED: DC DRAWN: JEC

CHECKED: WRC CHECKED: WRC

INDIANA
DEPARTMENT OF TRANSPORTATION

MAINTENANCE OF TRAFFIC
PHASE II

HORIZONTAL SCALE	BRIDGE FILE
1"=20'	
VERTICAL SCALE	DESIGNATION
N/A	1800255
SURVEY BOOK	SHEETS
	25 of 119
CONTRACT	PROJECT
R-41463	1800256

1/21/2022
c:\users\mitchell.wilcox\appdata\local\bentley\projectwise\workingdir\mb-us-pw.bentley.com_mb-us-pw-03\mitchell.wilcox@mbakerintl.com\dms410111\1800255_RD_SHT_MOTPH2_06.dgn



LEGEND

- EXIST. PAVEMENT MARKING LANE LINE REMOVAL
- TRAFFIC FLOW DIRECTION ARROW
- CHANNELIZING DEVICE
- TYPE III-A BARRICADE
- TEMP. TRAFFIC BARRIER TYPE 2
- WORK ZONE
- TEMPORARY HMA PAVEMENT
  XXX LBS/SYD, HMA INTERMEDIATE TYPE X ON,
  XXX LBS/SYD, HMA BASE TYPE X ON,
  SUBGRADE TREATMENT TYPE XX
- PAVEMENT CONSTRUCTED IN PREVIOUS PHASES

NOTES:

1. M.O.T. DESIGN SPEED IS 20 MPH.
2. CHANNELIZING DEVICE SPACING:
   TANGENTS = 50'
   TAPERS = 20'

RECOMMENDED FOR APPROVAL _____ DESIGN ENGINEER DATE

DESIGNED: DC DRAWN: JEC

CHECKED: WRC CHECKED: WRC

INDIANA
DEPARTMENT OF TRANSPORTATION

MAINTENANCE OF TRAFFIC
PHASE III

HORIZONTAL SCALE	BRIDGE FILE
1"=20'	
VERTICAL SCALE	DESIGNATION
N/A	1800255
SURVEY BOOK	SHEETS
	26 of 119
CONTRACT	PROJECT
R-41463	1800256

1/21/2022
c:\users\mitchell.wilcox\appdata\local\bentley\projectwise\workingdir\mb-us-pw.bentley.com_mb-us-pw-03\mitchell.wilcox@mbakerintl.com\dms410111\1800255_RD_SHT_MOTPH3_01.dgn

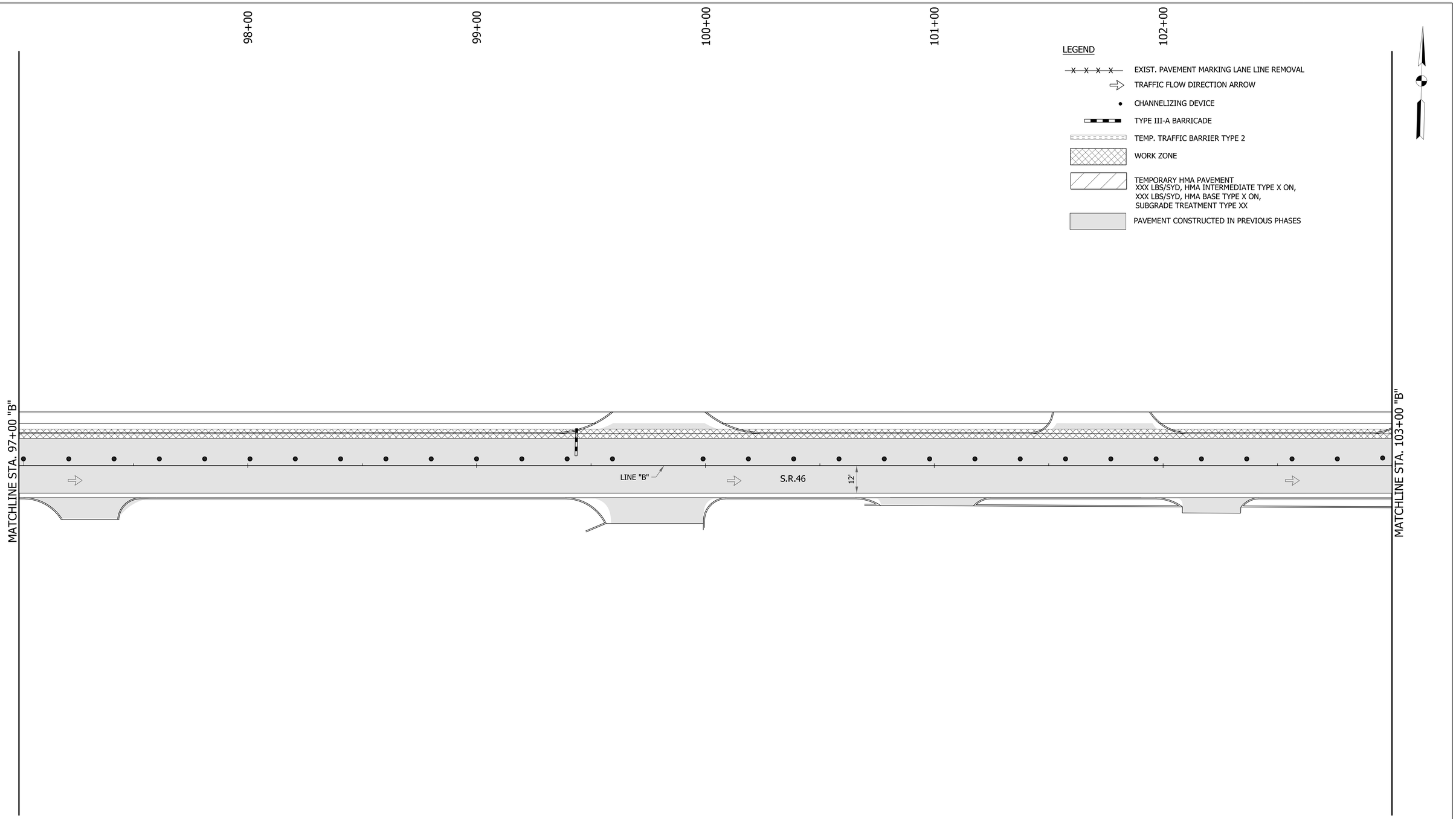

NOTES:

1. M.O.T. DESIGN SPEED IS 20 MPH.
2. CHANNELIZING DEVICE SPACING:
   TANGENTS = 50'
   TAPERS = 20'

RECOMMENDED FOR APPROVAL _____ DESIGN ENGINEER DATE

DESIGNED: DC DRAWN: JEC

CHECKED: WRC CHECKED: WRC

INDIANA
DEPARTMENT OF TRANSPORTATION

MAINTENANCE OF TRAFFIC
PHASE III

HORIZONTAL SCALE	BRIDGE FILE
1"=20'	
VERTICAL SCALE	DESIGNATION
N/A	1800255
SURVEY BOOK	SHEETS
	27 of 119
CONTRACT	PROJECT
R-41463	1800256

1/21/2022
c:\users\mitchell.wilcox\appdata\local\bentley\projectwise\workingdir\mb-us-pw.bentley.com_mb-us-pw-03\mitchell.wilcox@mbakerintl.com\dms41011\1800255_RD_SHT_MOTPH3_02.dgn

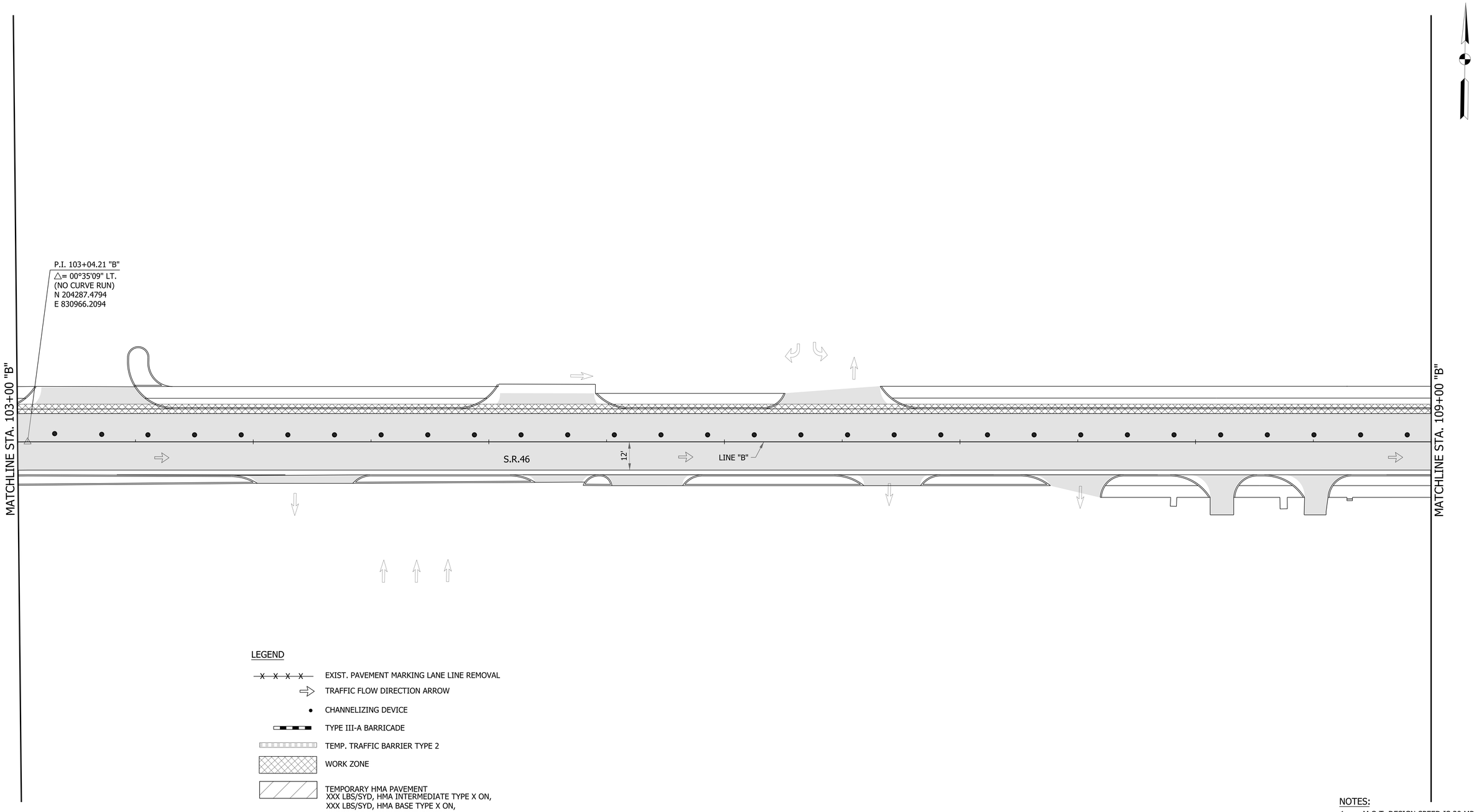

LEGEND

- EXIST. PAVEMENT MARKING LANE LINE REMOVAL
- TRAFFIC FLOW DIRECTION ARROW
- CHANNELIZING DEVICE
- TYPE III-A BARRICADE
- TEMP. TRAFFIC BARRIER TYPE 2
- WORK ZONE
- TEMPORARY HMA PAVEMENT
  XXX LBS/SYD, HMA INTERMEDIATE TYPE X ON,
  XXX LBS/SYD, HMA BASE TYPE X ON,
  SUBGRADE TREATMENT TYPE XX
- PAVEMENT CONSTRUCTED IN PREVIOUS PHASES

NOTES:

1. M.O.T. DESIGN SPEED IS 20 MPH.
2. CHANNELIZING DEVICE SPACING:
   TANGENTS = 50'
   TAPERS = 20'

RECOMMENDED FOR APPROVAL _____ DESIGN ENGINEER DATE

DESIGNED: DC DRAWN: JEC

CHECKED: WRC CHECKED: WRC

INDIANA
DEPARTMENT OF TRANSPORTATION

MAINTENANCE OF TRAFFIC
PHASE III

HORIZONTAL SCALE	BRIDGE FILE
1"=20'	
VERTICAL SCALE	DESIGNATION
N/A	1800255
SURVEY BOOK	SHEETS
	28 of 119
CONTRACT	PROJECT
R-41463	1800256

1/21/2022
c:\users\mitchell.wilcox\appdata\local\bentley\projectwise\workingdir\mb-us-pw.bentley.com_mb-us-pw-03\mitchell.wilcox@mbakerintl.com\dms41011\1800255_RD_SHT_MOTPH3_03.dgn

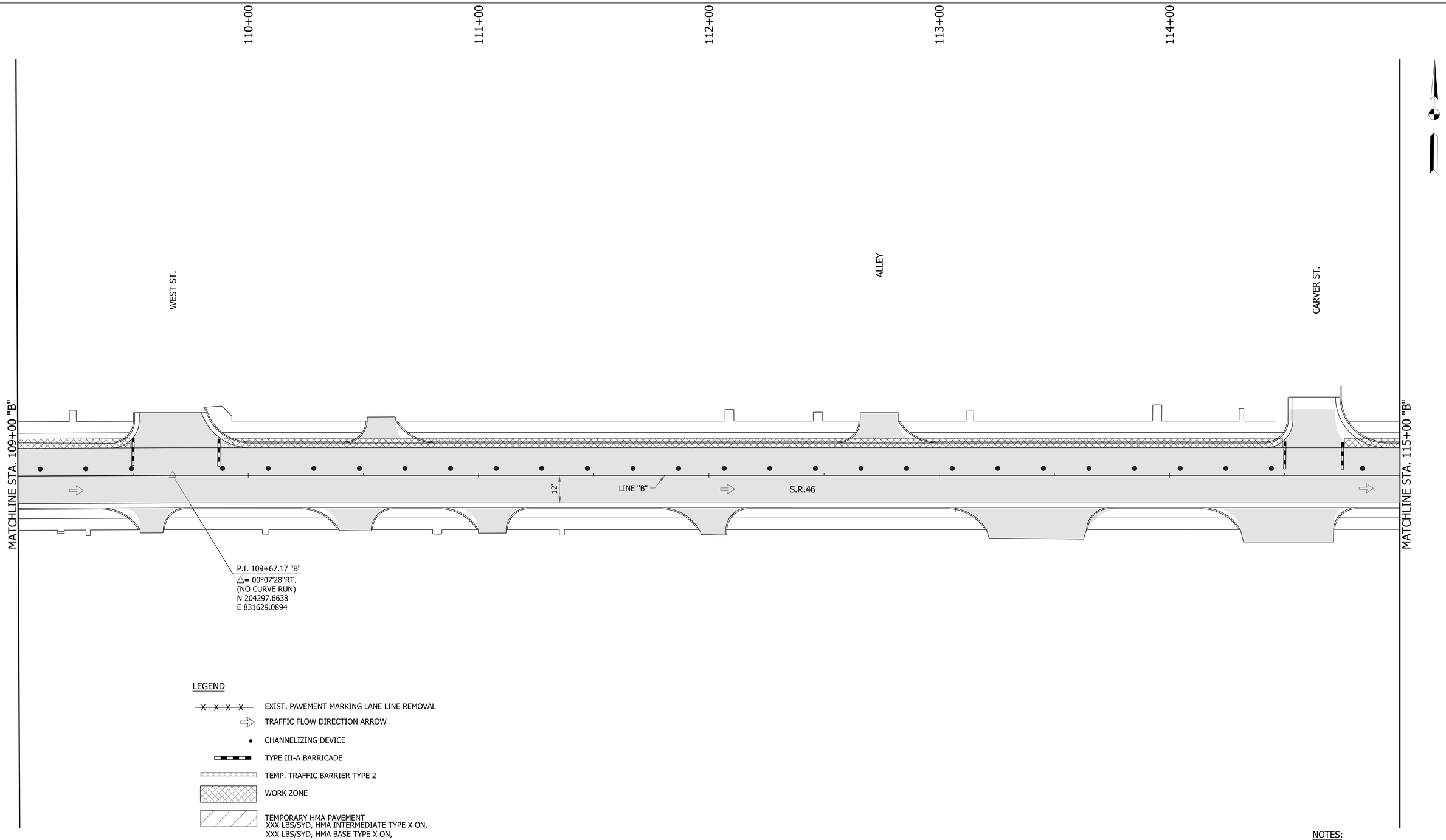

LEGEND

- EXIST. PAVEMENT MARKING LANE LINE REMOVAL
- TRAFFIC FLOW DIRECTION ARROW
- CHANNELIZING DEVICE
- TYPE III-A BARRICADE
- TEMP. TRAFFIC BARRIER TYPE 2
- WORK ZONE
- TEMPORARY HMA PAVEMENT
  XXX LBS/SYD, HMA INTERMEDIATE TYPE X ON,
  XXX LBS/SYD, HMA BASE TYPE X ON,
  SUBGRADE TREATMENT TYPE XX
- PAVEMENT CONSTRUCTED IN PREVIOUS PHASES

NOTES:

1. M.O.T. DESIGN SPEED IS 20 MPH.
2. CHANNELIZING DEVICE SPACING:
   TANGENTS = 50'
   TAPERS = 20'

RECOMMENDED FOR APPROVAL _____ DESIGN ENGINEER DATE

DESIGNED: DC DRAWN: JEC

CHECKED: WRC CHECKED: WRC

INDIANA
DEPARTMENT OF TRANSPORTATION

MAINTENANCE OF TRAFFIC
PHASE III

HORIZONTAL SCALE	BRIDGE FILE
1"=20'	
VERTICAL SCALE	DESIGNATION
N/A	1800255
SURVEY BOOK	SHEETS
	29 of 119
CONTRACT	PROJECT
R-41463	1800256

1/21/2022
c:\users\mitchell.wilcox\appdata\local\bentley\projectwise\workingdir\mb-us-pw.bentley.com_mb-us-pw-03\mitchell.wilcox@mbakerintl.com\dms41011\1800255_RD_SHT_MOTPH3_04.dgn

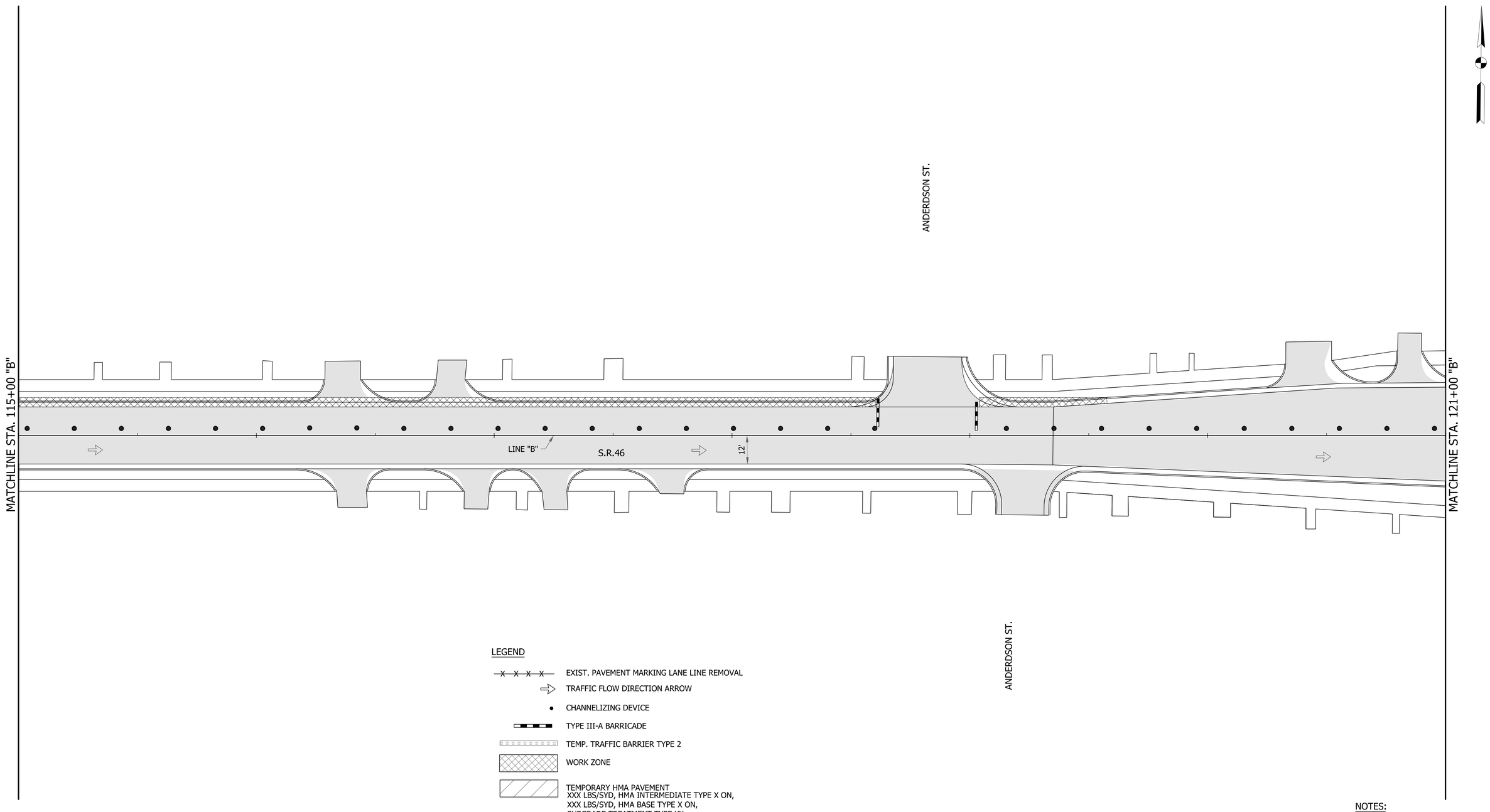

LEGEND

- EXIST. PAVEMENT MARKING LANE LINE REMOVAL
- TRAFFIC FLOW DIRECTION ARROW
- CHANNELIZING DEVICE
- TYPE III-A BARRICADE
- TEMP. TRAFFIC BARRIER TYPE 2
- WORK ZONE
- TEMPORARY HMA PAVEMENT XXX LBS/SYD, HMA INTERMEDIATE TYPE X ON, XXX LBS/SYD, HMA BASE TYPE X ON, SUBGRADE TREATMENT TYPE XX
- PAVEMENT CONSTRUCTED IN PREVIOUS PHASES

NOTES:

1. M.O.T. DESIGN SPEED IS 20 MPH.
2. CHANNELIZING DEVICE SPACING:
   TANGENTS = 50'
   TAPERS = 20'

RECOMMENDED FOR APPROVAL _____ DESIGN ENGINEER DATE

DESIGNED: DC DRAWN: JEC

CHECKED: WRC CHECKED: WRC

INDIANA
DEPARTMENT OF TRANSPORTATION

MAINTENANCE OF TRAFFIC
PHASE III

HORIZONTAL SCALE	BRIDGE FILE
1"=20'	
VERTICAL SCALE	DESIGNATION
N/A	1800255
SURVEY BOOK	SHEETS
	30 of 119
CONTRACT	PROJECT
R-41463	1800256

1/21/2022
c:\users\mitchell.wilcox\appdata\local\bentley\projectwise\workingdir\mb-us-pw.bentley.com_mb-us-pw-03\mitchell.wilcox@mbakerintl.com\dms410111\1800255_RD_SHT_MOTPH3_05.dgn

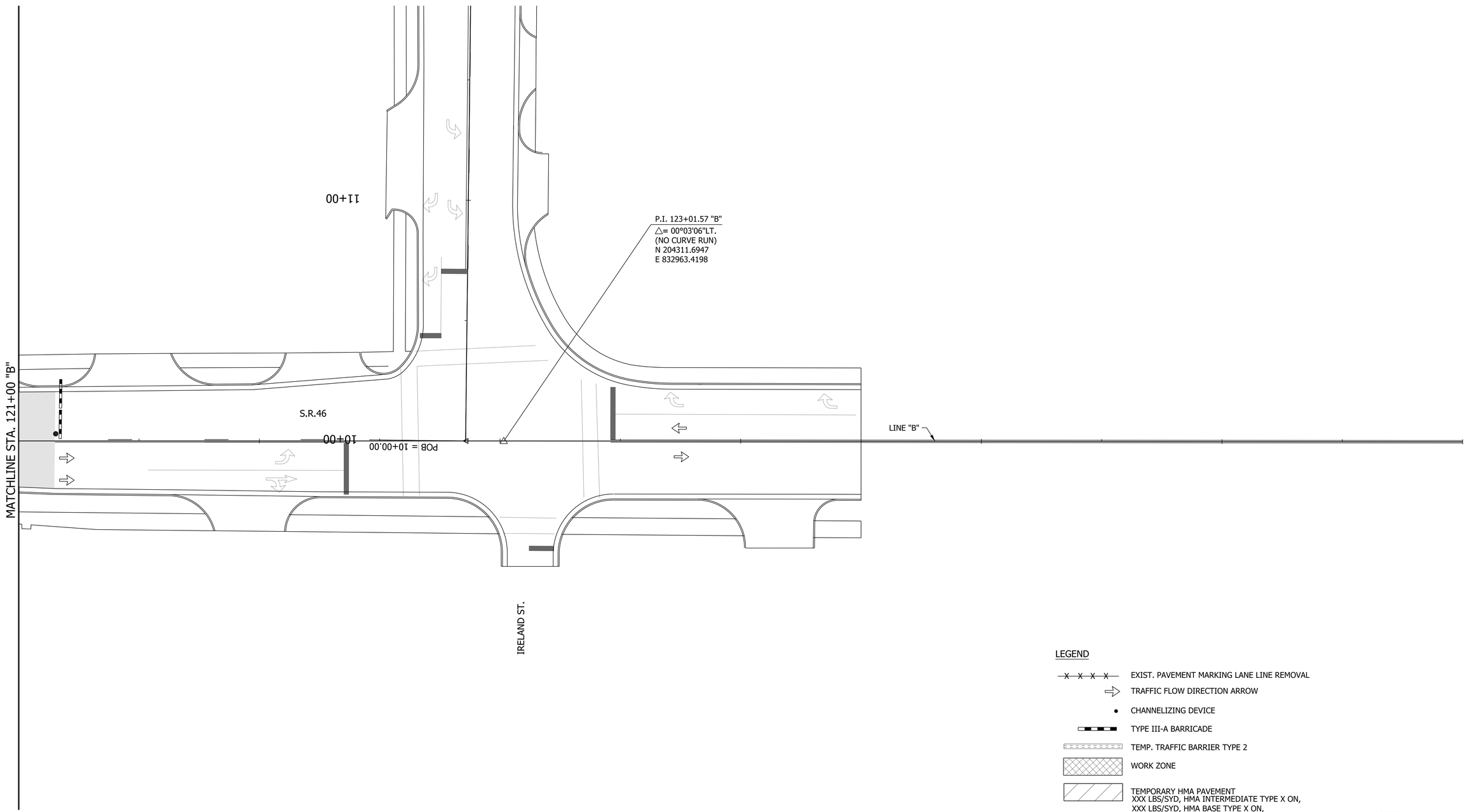

LEGEND

- EXIST. PAVEMENT MARKING LANE LINE REMOVAL
- TRAFFIC FLOW DIRECTION ARROW
- CHANNELIZING DEVICE
- TYPE III-A BARRICADE
- TEMP. TRAFFIC BARRIER TYPE 2
- WORK ZONE
- TEMPORARY HMA PAVEMENT XXX LBS/SYD, HMA INTERMEDIATE TYPE X ON, XXX LBS/SYD, HMA BASE TYPE X ON, SUBGRADE TREATMENT TYPE XX
- PAVEMENT CONSTRUCTED IN PREVIOUS PHASES

NOTES:

1. M.O.T. DESIGN SPEED IS 20 MPH.
2. CHANNELIZING DEVICE SPACING:
   TANGENTS = 50'
   TAPERS = 20'

RECOMMENDED FOR APPROVAL _____ DESIGN ENGINEER DATE

DESIGNED: DC DRAWN: JEC

CHECKED: WRC CHECKED: WRC

INDIANA
DEPARTMENT OF TRANSPORTATION

MAINTENANCE OF TRAFFIC
PHASE III

HORIZONTAL SCALE	BRIDGE FILE
1"=20'	
VERTICAL SCALE	DESIGNATION
N/A	1800255
SURVEY BOOK	SHEETS
	31 of 119
CONTRACT	PROJECT
R-41463	1800256

1/21/2022
c:\users\mitchell.wilcox\appdata\local\bentley\projectwise\workingdir\mb-us-pw.bentley.com_mb-us-pw-03\mitchell.wilcox@mbakerintl.com\dms410111\1800255_RD_SHT_MOTPH3_06.dgn

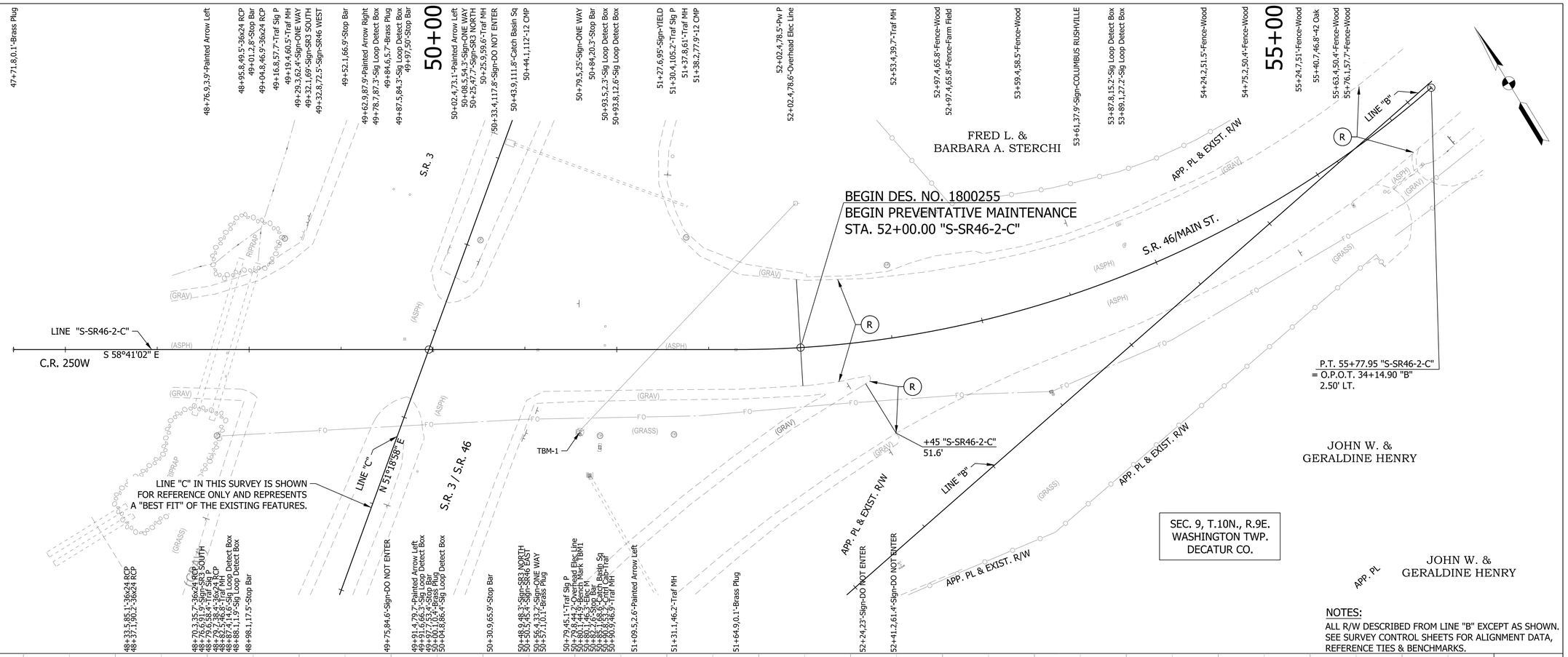

NOTES:

ALL R/W DESCRIBED FROM LINE "B" EXCEPT AS SHOWN.
SEE SURVEY CONTROL SHEETS FOR ALIGNMENT DATA,
REFERENCE TIES & BENCHMARKS.

LEGEND

(R) 165 LB/SYS QC/QA-HMA, 3, 70, SURFACE 9.5 MM ON, EXISTING, MILLED ASPHALT SURFACE

RECOMMENDED FOR APPROVAL _____ DESIGN ENGINEER _____ DATE

DESIGNED: DC | DRAWN: JEC

CHECKED: LDW | CHECKED: WRC

INDIANA
DEPARTMENT OF TRANSPORTATION

PLAN & PROFILE
LINE "S-SR46-2-C"

HORIZONTAL SCALE	BRIDGE FILE
1"=30'	.
VERTICAL SCALE	DESIGNATION
1"=10'	1800255
SURVEY BOOK	SHEETS
.	32 of 119
CONTRACT	PROJECT
R-41463	1800256

1/21/2022
c:\users\mitchell.wilcox\appdata\local\bentley\projectwise\workingdir\mb-us-pw.bentley.com_mb-us-pw-03\mitchell.wilcox@mbakerintl.com\dms410111\1800255_RD_SHT_PP00.dgn

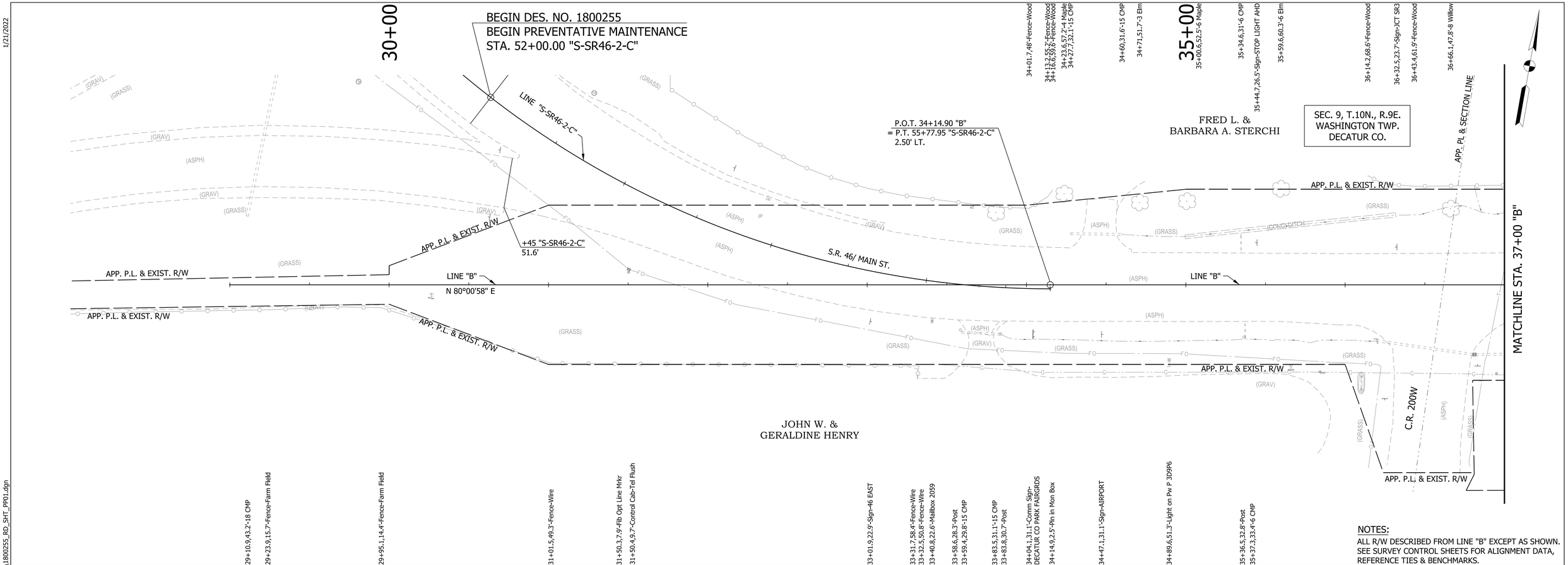

29+10.9,43.2'-18 CMP
29+23.9,15.7'-Fence-Farm Field
29+95.1,14.4'-Fence-Farm Field
31+01.5,49.3'-Fence-Wire
31+50.3,7.9'-Flb Opt Line Mrkr
31+50.4,9.7'-Control Cab-Tel Flush
33+01.9,22.9'-Sign-46 EAST
33+31.7,58.4'-Fence-Wire
33+32.5,50.8'-Fence-Wire
33+40.8,22.6'-Mailbox 2059
33+58.6,28.3'-Post
33+59.4,29.8'-15 CMP
33+83.5,31.1'-15 CMP
33+83.8,30.7'-Post
34+04.1,31.1'-Comm Sign-DECATUR CO PARK FAIRGRDS
34+14.9,2.5'-Pin in Mon Box
34+47.1,31.1'-Sign-AIRPORT
34+89.6,51.3'-Light on Pw P 3D9P6
35+36.5,32.8'-Post
35+37.3,33.4'-6 CMP

NOTES:
ALL R/W DESCRIBED FROM LINE "B" EXCEPT AS SHOWN.
SEE SURVEY CONTROL SHEETS FOR ALIGNMENT DATA,
REFERENCE TIES & BENCHMARKS.

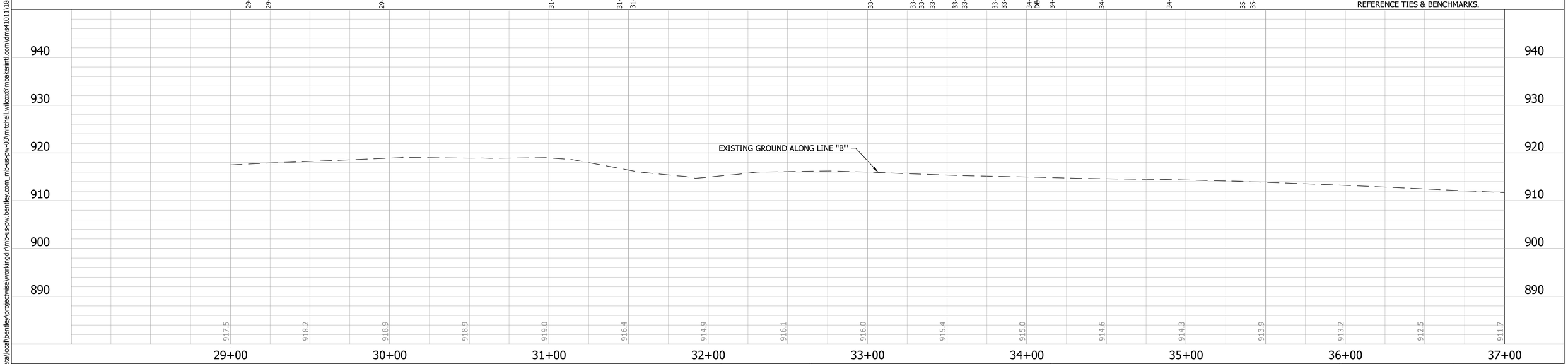

LEGEND

(R) 165 LB/SYS QC/QA-HMA, 3, 70, SURFACE 9.5 MM ON, EXISTING, MILLED ASPHALT SURFACE

RECOMMENDED FOR APPROVAL _____ DESIGN ENGINEER DATE

DESIGNED: DC DRAWN: JEC

CHECKED: LDW CHECKED: WRC

INDIANA
DEPARTMENT OF TRANSPORTATION

PLAN & PROFILE
LINE "B"

HORIZONTAL SCALE	BRIDGE FILE
1"=30'	-
VERTICAL SCALE	DESIGNATION
1"=10'	1800255
SURVEY BOOK	SHEETS
-	33 of 119
CONTRACT	PROJECT
R-41463	1800256

1/21/2022
c:\users\mitchell.wilcox\appdata\local\bentley\projectwise\workingdir\mb-us-pw.bentley.com_mb-us-pw-03\mitchell.wilcox@mbakerintl.com\dms41011\1800255_RD_SHT_PP01.dgn

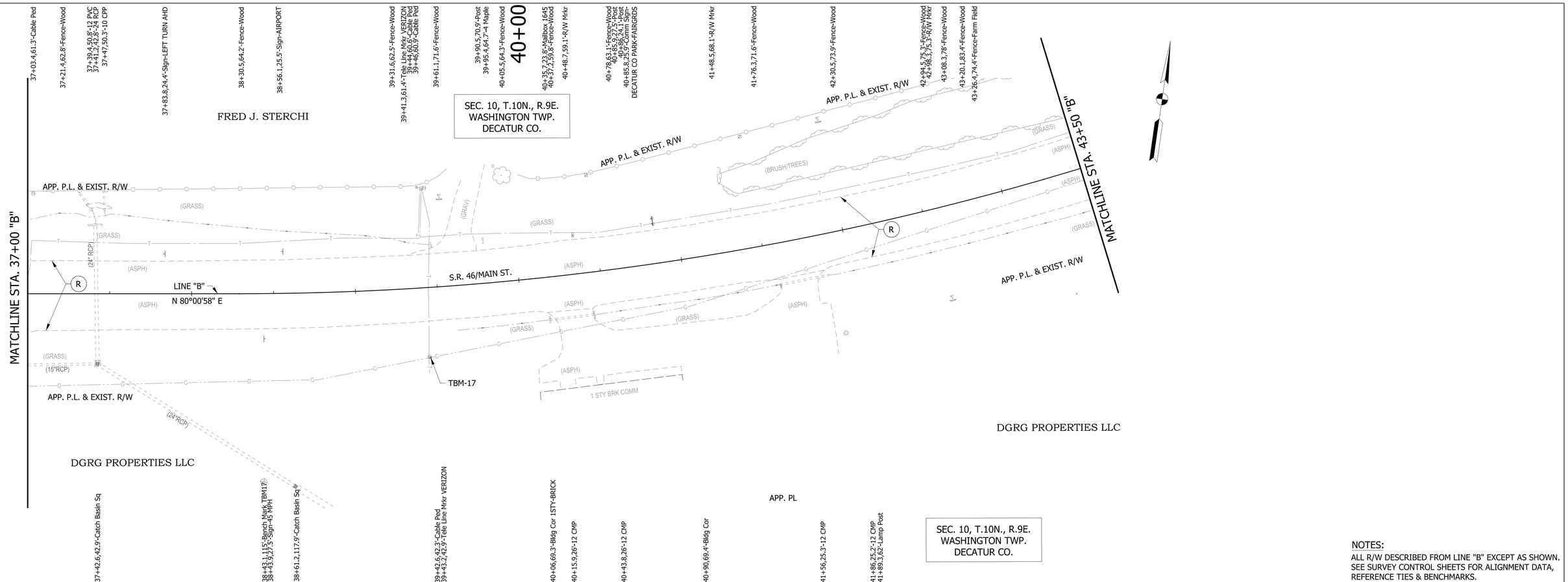

NOTES:

ALL R/W DESCRIBED FROM LINE "B" EXCEPT AS SHOWN.
SEE SURVEY CONTROL SHEETS FOR ALIGNMENT DATA,
REFERENCE TIES & BENCHMARKS.

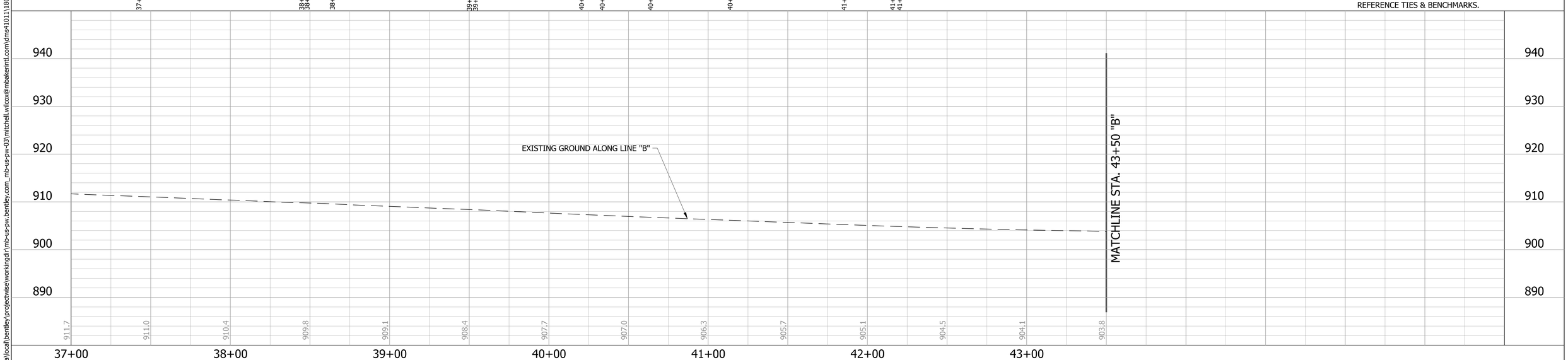

LEGEND

(R) 165 LB/SYS QC/QA-HMA, 3, 70, SURFACE 9.5 MM ON, EXISTING, MILLED ASPHALT SURFACE

RECOMMENDED FOR APPROVAL _____ DESIGN ENGINEER DATE

DESIGNED: DC DRAWN: JEC

CHECKED: LDW CHECKED: WRC

INDIANA
DEPARTMENT OF TRANSPORTATION

PLAN & PROFILE
LINE "B"

HORIZONTAL SCALE	BRIDGE FILE
1"=30'	.
VERTICAL SCALE	DESIGNATION
1"=10'	1800255
SURVEY BOOK	SHEETS
.	34 of 119
CONTRACT	PROJECT
R-41463	1800256

1/21/2022
c:\users\mitchell.wilcox\appdata\local\bentley\projectwise\workingdir\mb-us-pw.bentley.com_mb-us-pw-03\mitchell.wilcox@mbakerintl.com\dms41011\1800255_RD_SHT_PP02.dgn

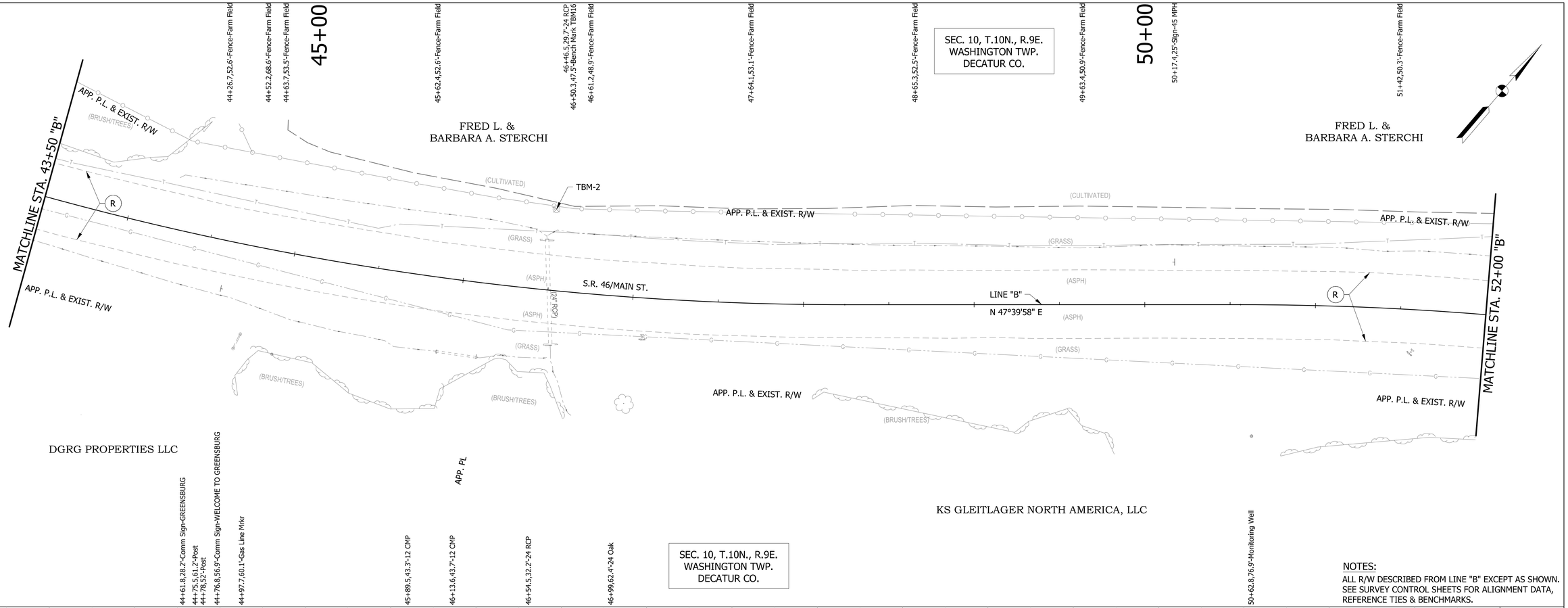

NOTES:

ALL R/W DESCRIBED FROM LINE "B" EXCEPT AS SHOWN.
SEE SURVEY CONTROL SHEETS FOR ALIGNMENT DATA,
REFERENCE TIES & BENCHMARKS.

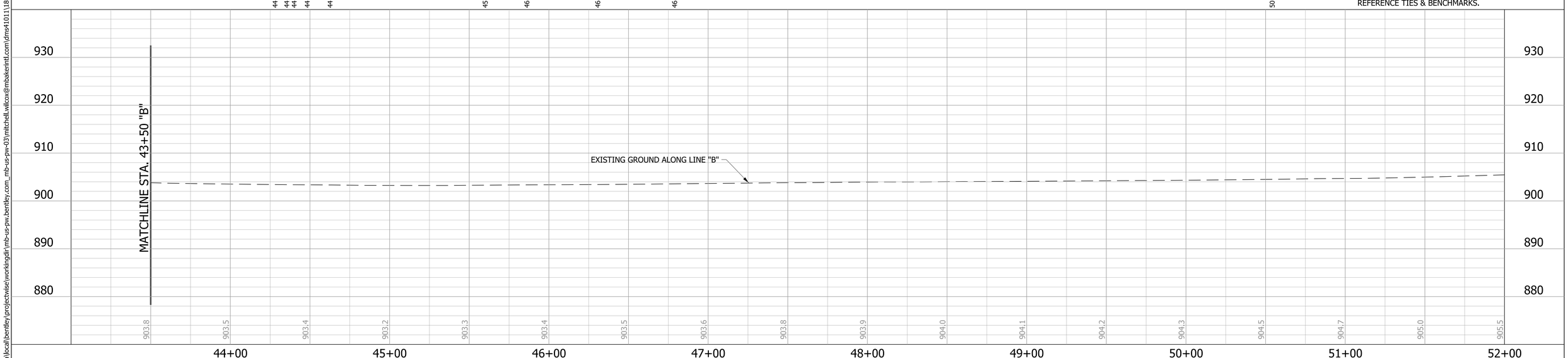

LEGEND

(R) 165 LB/SYS QC/QA-HMA, 3, 70, SURFACE 9.5 MM ON, EXISTING, MILLED ASPHALT SURFACE

RECOMMENDED FOR APPROVAL _____ DESIGN ENGINEER DATE

DESIGNED: DC DRAWN: JEC

CHECKED: LDW CHECKED: WRC

INDIANA
DEPARTMENT OF TRANSPORTATION

PLAN & PROFILE
LINE "B"

HORIZONTAL SCALE	BRIDGE FILE
1"=30'	.
VERTICAL SCALE	DESIGNATION
1"=10'	1800255
SURVEY BOOK	SHEETS
.	35 of 119
CONTRACT	PROJECT
R-41463	1800256

1/21/2022

c:\users\mitchell.wilcox\appdata\local\bentley\projectwise\workingdir\mb-us-pw.bentley.com_mb-us-pw-03\mitchell.wilcox@mbakerintl.com\dms41011\1800255_RD_SHT_PP03.dgn

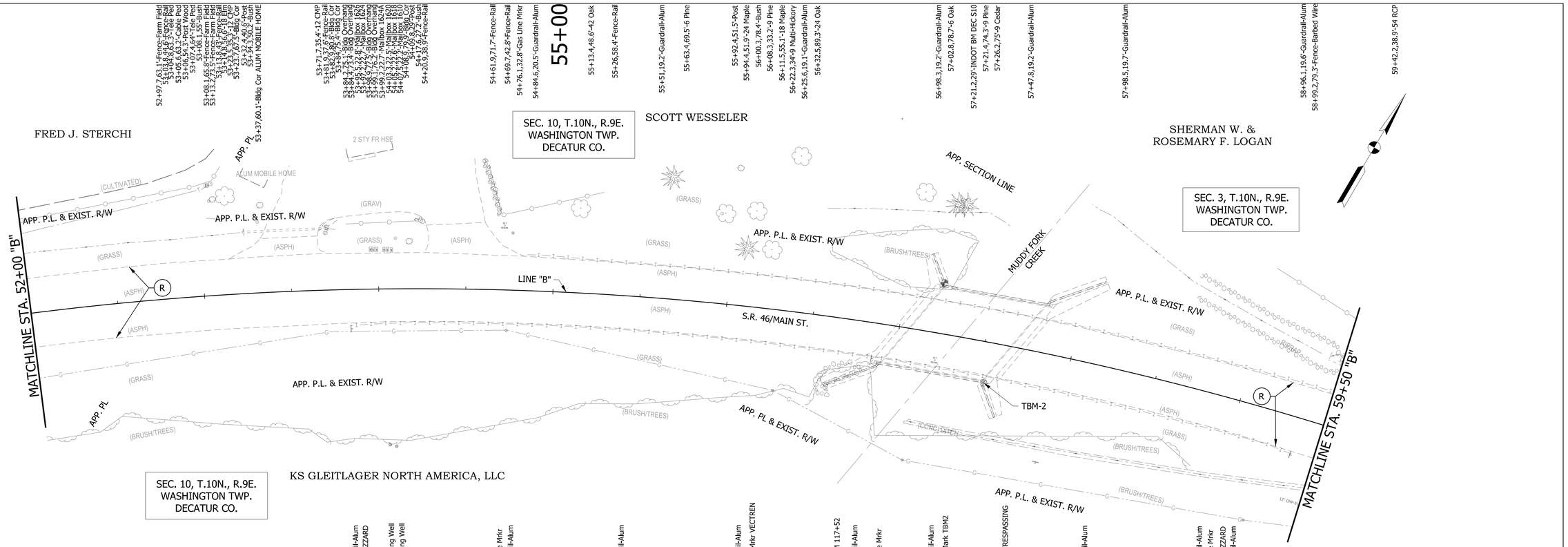

NOTES:
ALL R/W DESCRIBED FROM LINE "B" EXCEPT AS SHOWN.
SEE SURVEY CONTROL SHEETS FOR ALIGNMENT DATA,
REFERENCE TIES & BENCHMARKS.

LEGEND

(R) 165 LB/SYS QC/QA-HMA, 3, 70, SURFACE 9.5 MM ON, EXISTING, MILLED ASPHALT SURFACE

RECOMMENDED FOR APPROVAL _____ DESIGN ENGINEER DATE

DESIGNED: DC DRAWN: JEC

CHECKED: LDW CHECKED: WRC

INDIANA
DEPARTMENT OF TRANSPORTATION

PLAN & PROFILE
LINE "B"

HORIZONTAL SCALE	BRIDGE FILE
1"=30'	.
VERTICAL SCALE	DESIGNATION
1"=10'	1800255
SURVEY BOOK	SHEETS
.	36 of 119
CONTRACT	PROJECT
R-41463	1800256

1/21/2022

c:\users\mitchell.wilcox\appdata\local\bentley\projectwise\workingdir\mb-us-pw.bentley.com_mb-us-pw-03\mitchell.wilcox@mbakerintl.com\dms410111800255_RD_SHT_PP04.dgn

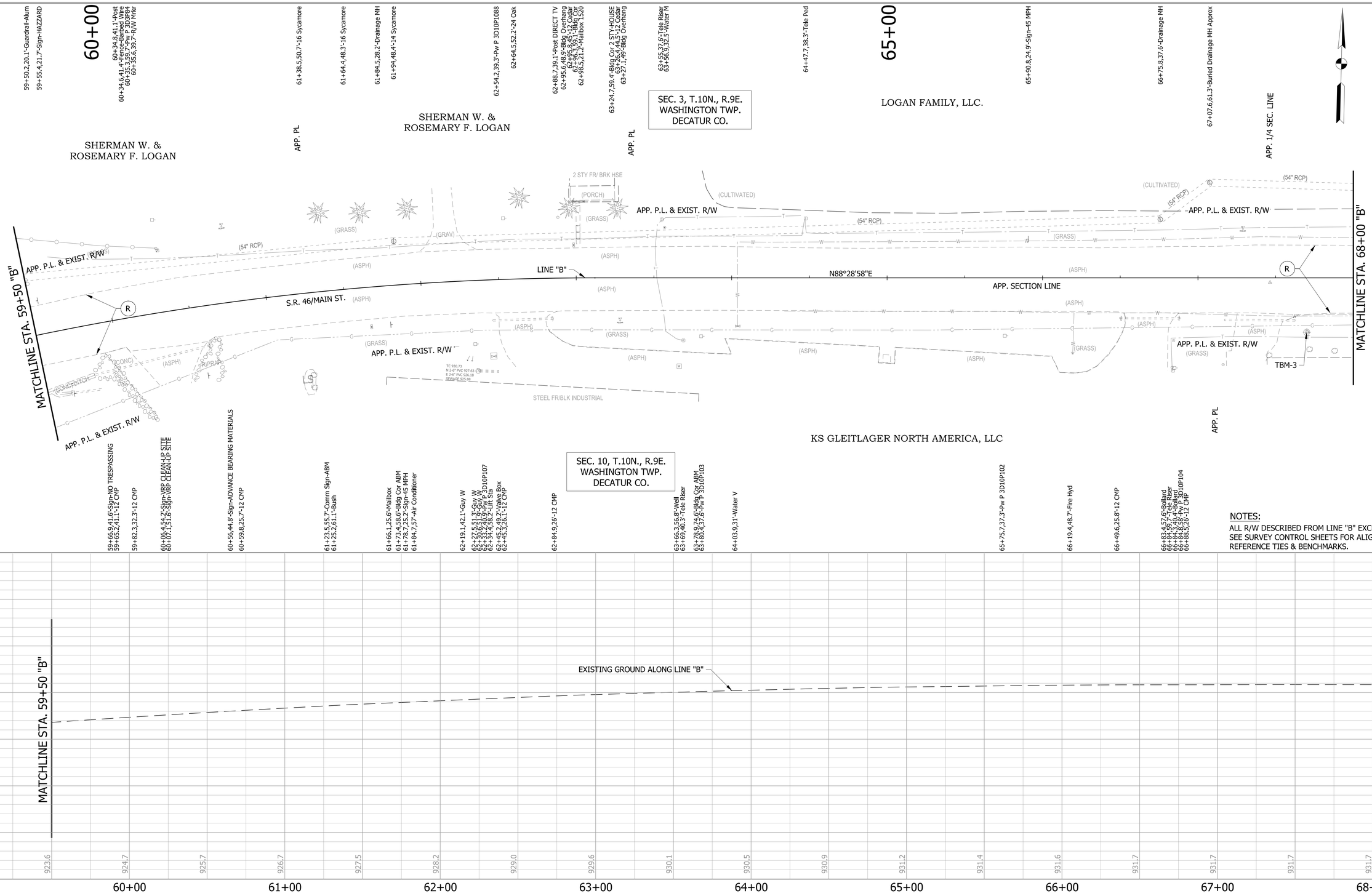

NOTES:

ALL R/W DESCRIBED FROM LINE "B" EXCEPT AS SHOWN. SEE SURVEY CONTROL SHEETS FOR ALIGNMENT DATA, REFERENCE TIES & BENCHMARKS.

LEGEND

(R) 165 LB/SYS QC/QA-HMA, 3, 70, SURFACE 9.5 MM ON, EXISTING, MILLED ASPHALT SURFACE

RECOMMENDED FOR APPROVAL _____ DESIGN ENGINEER DATE

DESIGNED: DC DRAWN: JEC

CHECKED: LDW CHECKED: WRC

INDIANA
DEPARTMENT OF TRANSPORTATION

PLAN & PROFILE
LINE "B"

HORIZONTAL SCALE	BRIDGE FILE
1"=30'	-
VERTICAL SCALE	DESIGNATION
1"=10'	1800255
SURVEY BOOK	SHEETS
-	37 of 119
CONTRACT	PROJECT
R-41463	1800256

1/21/2022

c:\users\mitchell.wilcox\appdata\local\bentley\projectwise\workingdir\mb-us-pw.bentley.com_mb-us-pw-03\mitchell.wilcox@mbakerintl.com\dms410111\1800255_RD_SHT_PP05.dgn

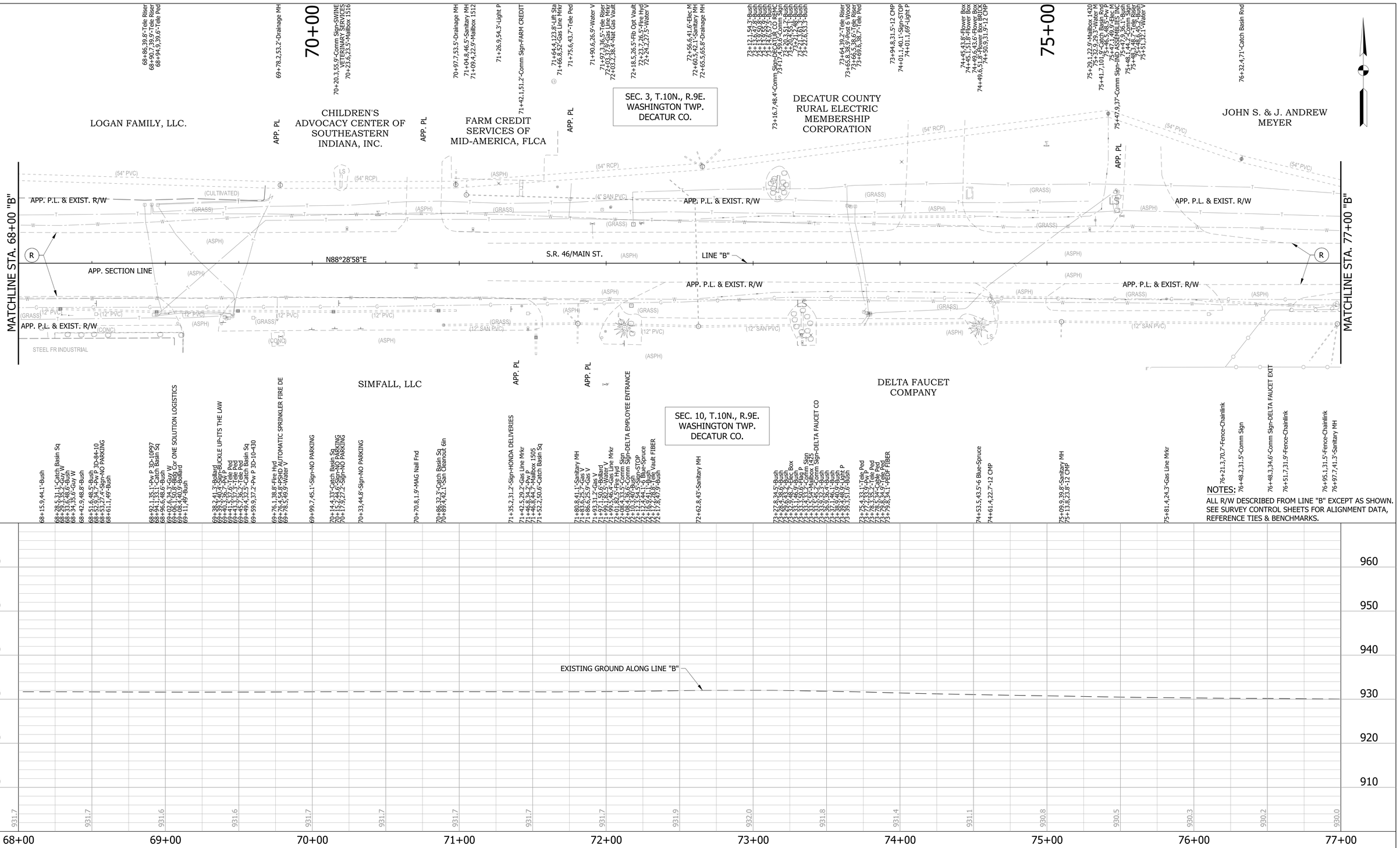

NOTES:

ALL R/W DESCRIBED FROM LINE "B" EXCEPT AS SHOWN. SEE SURVEY CONTROL SHEETS FOR ALIGNMENT DATA, REFERENCE TIES & BENCHMARKS.

LEGEND

(R) 165 LB/SYS QC/QA-HMA, 3, 70, SURFACE 9.5 MM ON, EXISTING, MILLED ASPHALT SURFACE

RECOMMENDED FOR APPROVAL _____ DESIGN ENGINEER DATE

DESIGNED: DC DRAWN: JEC

CHECKED: LDW CHECKED: WRC

INDIANA DEPARTMENT OF TRANSPORTATION

PLAN & PROFILE LINE "B"

HORIZONTAL SCALE	BRIDGE FILE
1"=30'	.
VERTICAL SCALE	DESIGNATION
1"=10'	1800255
SURVEY BOOK	SHEETS
.	38 of 119
CONTRACT	PROJECT
R-41463	1800256

1/21/2022

c:\users\mitchell.wilcox\appdata\local\bentley\projectwise\workingdir\mb-us-pw.bentley.com_mb-us-pw-d3\mitchell.wilcox@mbakerintl.com\dms41011\1800255_RD_SHT_PP06.dgn

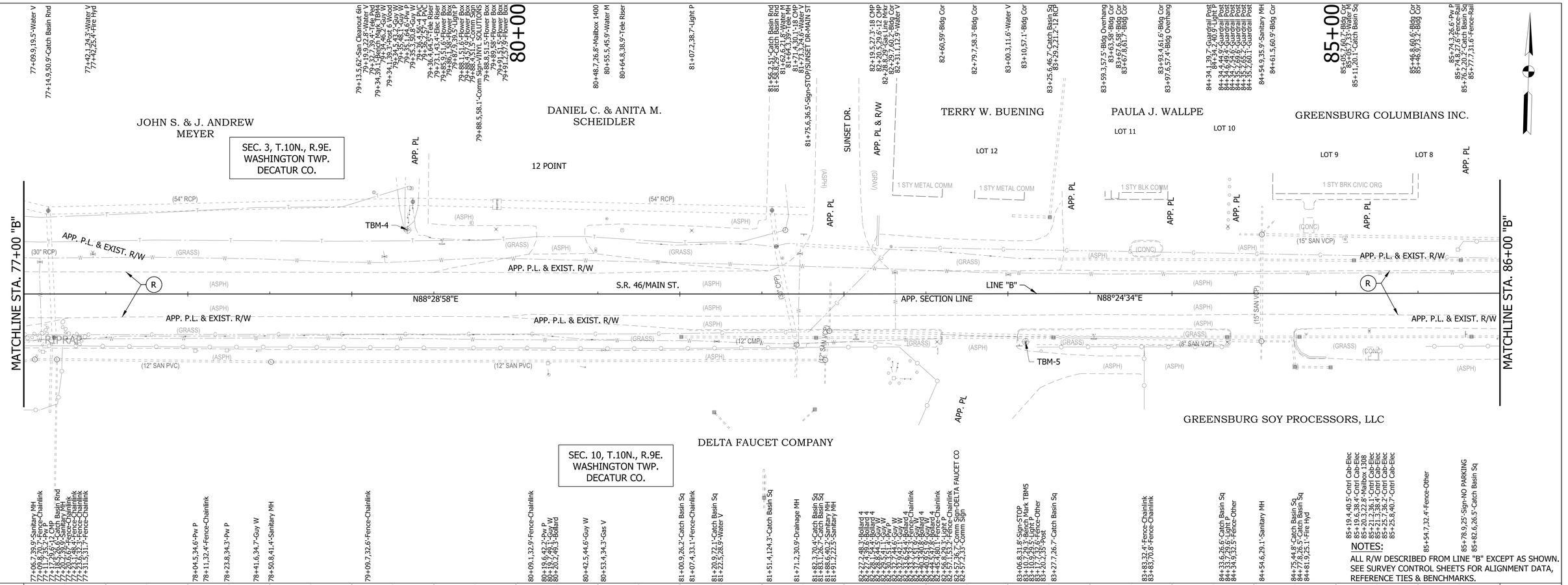

NOTES:

ALL R/W DESCRIBED FROM LINE "B" EXCEPT AS SHOWN.
SEE SURVEY CONTROL SHEETS FOR ALIGNMENT DATA,
REFERENCE TIES & BENCHMARKS.

LEGEND

(R) 165 LB/SYS QC/QA-HMA, 3, 70, SURFACE 9.5 MM ON, EXISTING, MILLED ASPHALT SURFACE

RECOMMENDED FOR APPROVAL _____ DESIGN ENGINEER _____ DATE

DESIGNED: DC | DRAWN: JEC

CHECKED: LDW | CHECKED: WRC

INDIANA
DEPARTMENT OF TRANSPORTATION

PLAN & PROFILE
LINE "B"

HORIZONTAL SCALE	BRIDGE FILE
1"=30'	.
VERTICAL SCALE	DESIGNATION
1"=10'	1800255
SURVEY BOOK	SHEETS
.	39 of 119
CONTRACT	PROJECT
R-41463	1800256

1/21/2022

c:\users\mitchell.wilcox\appdata\local\bentley\projectwise\workingdir\mb-us-pw.bentley.com_mb-us-pw-03\mitchell.wilcox@mbakerintl.com\dms41011\1800255_RD_SHT_P007.dgn

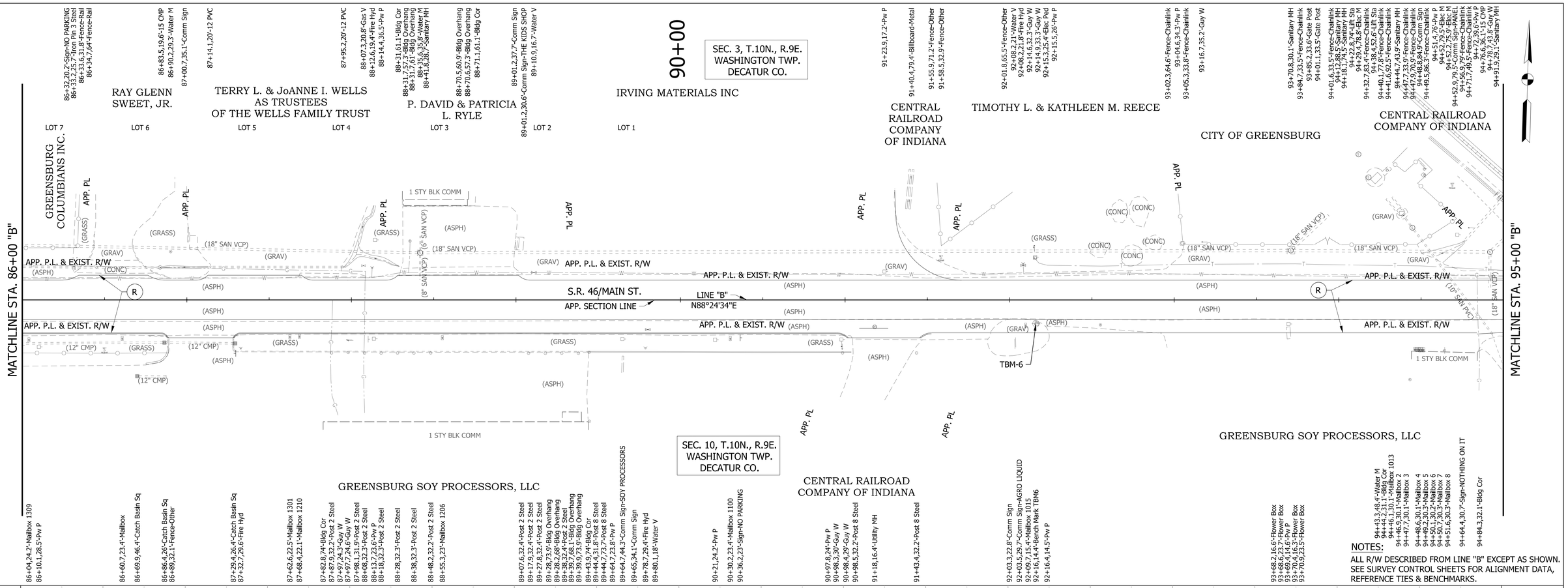

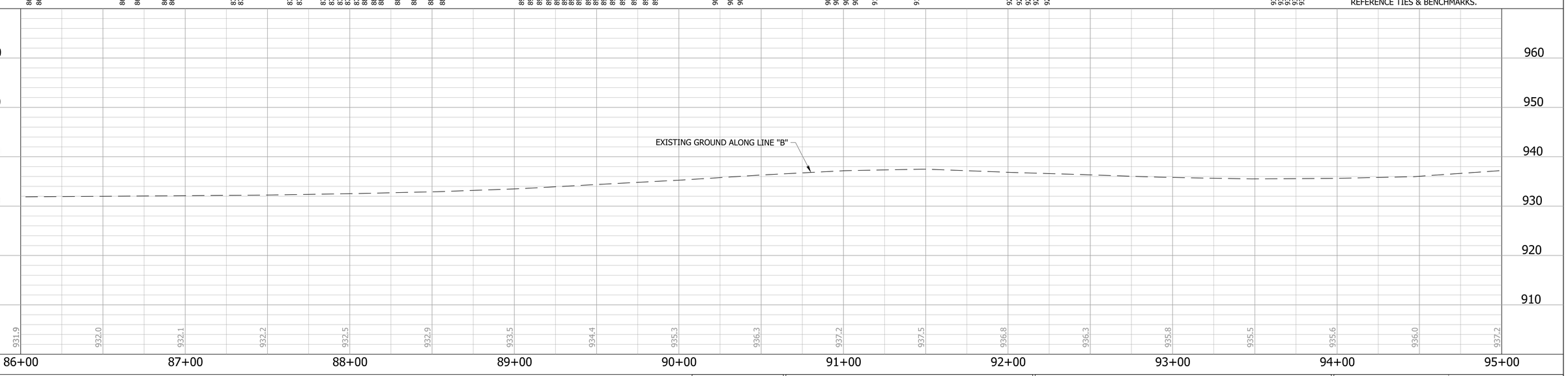

NOTES:

ALL R/W DESCRIBED FROM LINE "B" EXCEPT AS SHOWN.
SEE SURVEY CONTROL SHEETS FOR ALIGNMENT DATA, REFERENCE TIES & BENCHMARKS.

LEGEND

(R) 165 LB/SYS QC/QA-HMA, 3, 70, SURFACE 9.5 MM ON, EXISTING, MILLED ASPHALT SURFACE

RECOMMENDED FOR APPROVAL _____ DESIGN ENGINEER DATE

DESIGNED: DC DRAWN: JEC

CHECKED: LDW CHECKED: WRC

INDIANA
DEPARTMENT OF TRANSPORTATION

PLAN & PROFILE
LINE "B"

HORIZONTAL SCALE	BRIDGE FILE
1"=30'	.
VERTICAL SCALE	DESIGNATION
1"=10'	1800255
SURVEY BOOK	SHEETS
.	40 of 119
CONTRACT	PROJECT
R-41463	1800256

1/21/2022
c:\users\mitchell.wilcox\appdata\local\bentley\projectwise\workingdir\mb-us-pw.bentley.com_mb-us-pw-03\mitchell.wilcox@mbakerintl.com\dms41011\1800255_RD_SHT_PP08.dgn