

The background of the slide features a large, faint, light blue watermark of the Indiana Department of Transportation logo. The logo is circular and contains the text "INDIANA DEPARTMENT OF TRANSPORTATION" around the perimeter. In the center of the logo is a shield with four quadrants, each containing a different mode of transportation: an airplane, a train, a car, and a bus. To the right of the main logo, there are several smaller, faint icons of an airplane, a train, a car, and a bus, arranged vertically.

S.R. 3 Public Information Meeting

DES. #2200805 - Hartford City, IN
Project Team Presentation

May 12, 2025



Welcome

Meeting Agenda

- Project Team
- Project Overview
- Proposed Improvements
- Project Timeline
- Construction Impact
- Stay Informed and Provide Feedback





Project Team

Project Team



Kevin Shaw
INDOT Project Manager



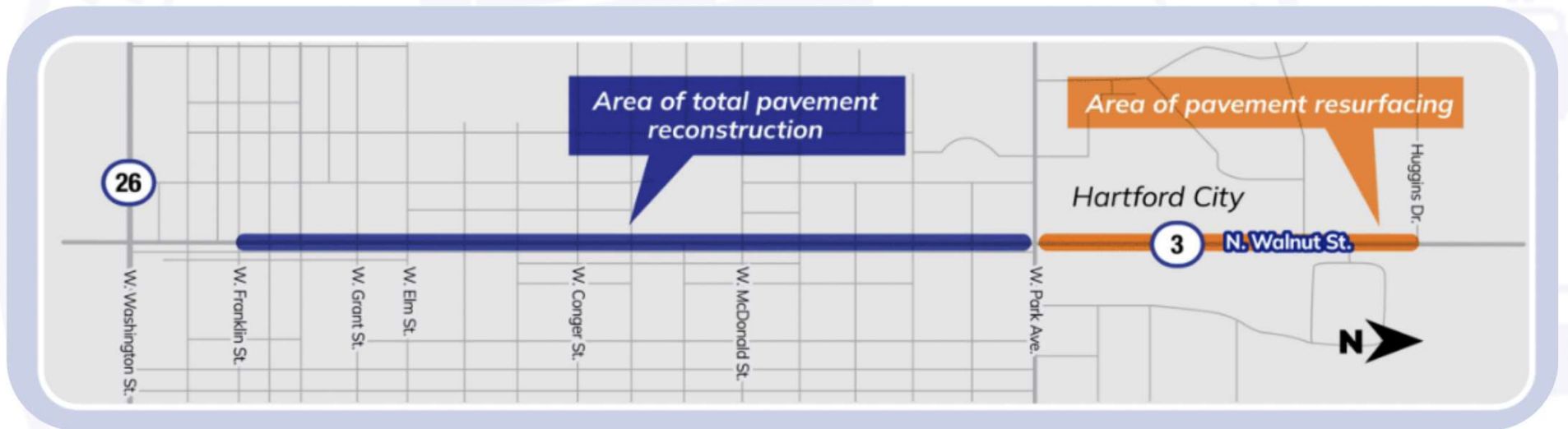
Gary Mroczka
AECOM Project Manager





Project Overview

Project Overview



Project Overview – Need

- S.R. 3 pavement is aging and in a deteriorating condition
- Pedestrian facilities are either inadequate or nonexistent
- Existing drainage is not adequately conveying storm water



Project Overview – Purpose

- Extend the life of S.R. 3 pavement
- To establish a working surface drainage infrastructure
- Upgrade existing pedestrian facilities to current guidelines



Project Overview – Additional Project Benefits

- Driveway connections
- Access control and management
- Local utility improvements





Proposed Improvements

Proposed Improvements – Continuation of Project

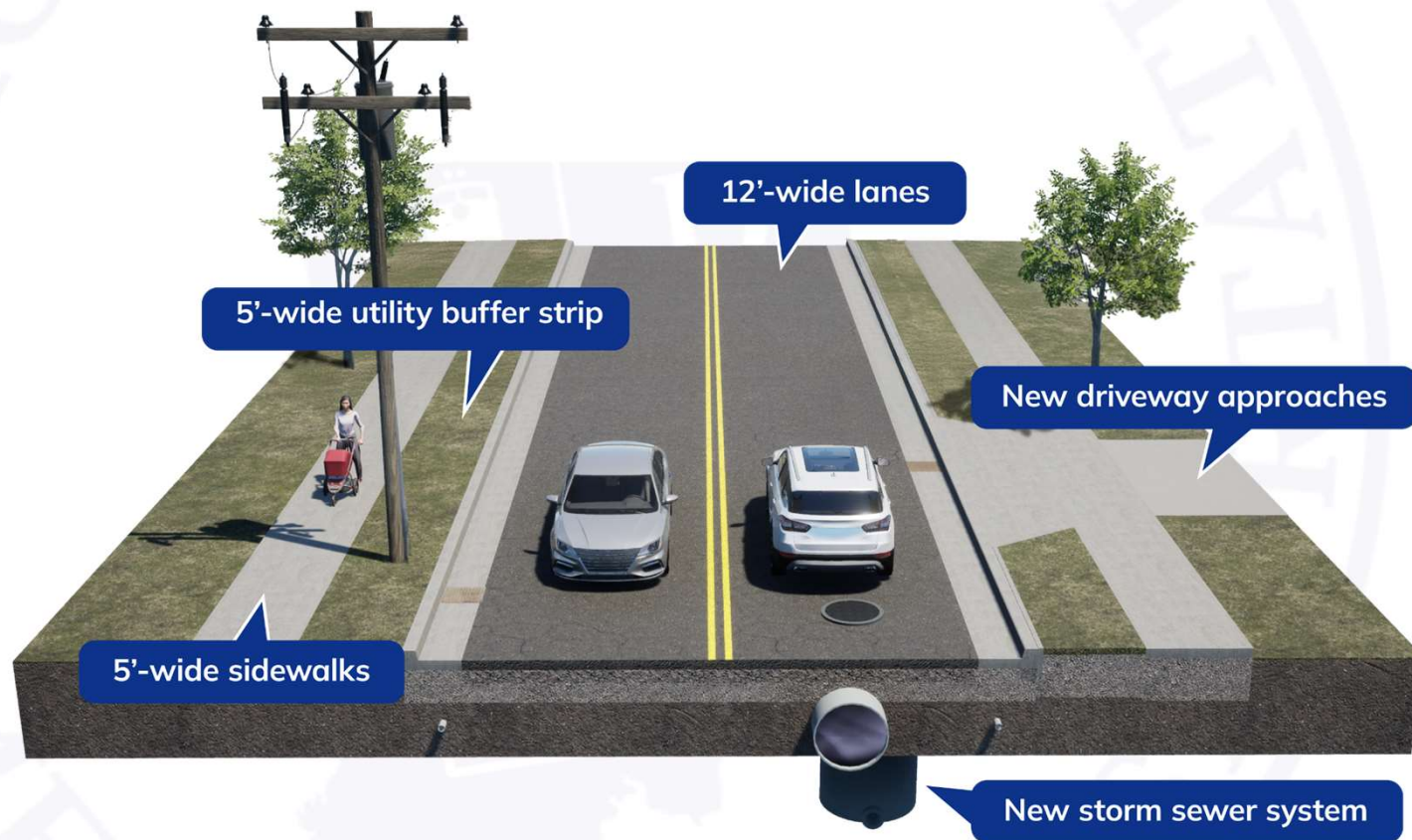


Proposed Improvements – Project Preparation

- Monthly Progress Meetings
 - Alignment with Mayor, utilities, public safety, Blackford County schools, and INDOT
- Kitchen Table Conversations
 - Property access conversations with business owners in 2024 and 2025
- Field Inspection
 - Initiated field work in summer 2024



Proposed Improvements – Typical Section





Project Timeline

Project Timeline





Construction Impact


Construction Impact – Official Detour Route



Construction Impact – Community

Goal is to minimize disruptions and impacts as much as possible

- Access to all properties will be maintained during construction
- Businesses will be open (primarily through side street access)
- INDOT has begun coordinating with emergency services and schools





Stay Informed

Stay Informed

Presentation slides, aerial illustrations and other S.R. 3 project documents will be available:

- In-person
 - Hartford City Public Library
- Online
 - INDOT Fort Wayne District website



Stay Informed



**INDOT Northeast on
Facebook &
@INDOTNortheast on X**



Project Web Page



Provide Feedback

Comment Options

- Complete a form tonight and place it in the white box
- Fill out the form and return to Monika Smith at Hartford City Hall, 700 N. Walnut Street
- Fill out the form, scan/take a picture and email to tspalding@c2strategic.com

Due date for submitted comments is Friday, May 30, 2025.





Thank you