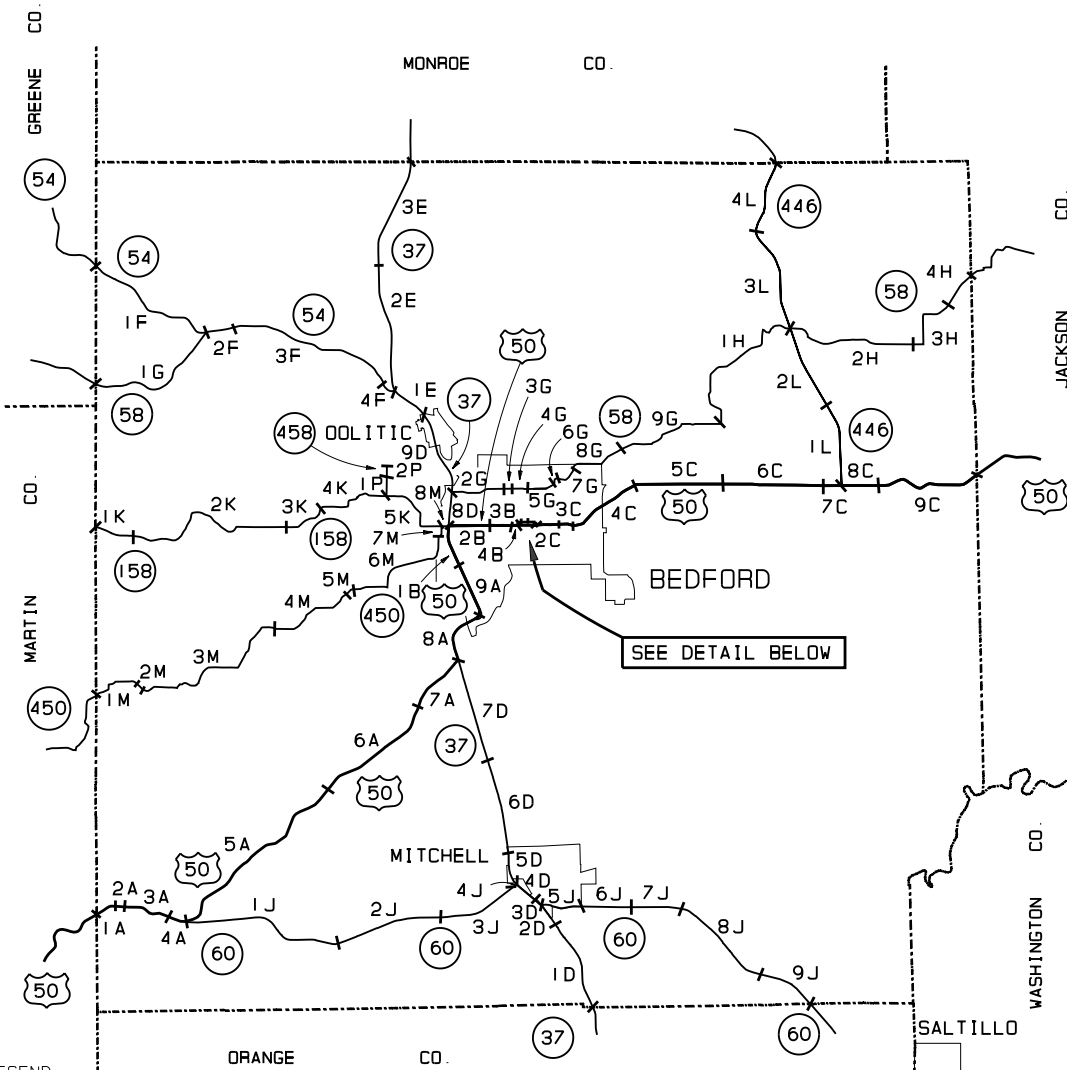
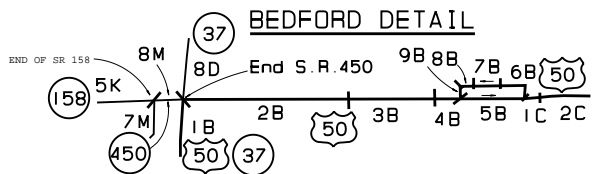


LAWRENCE



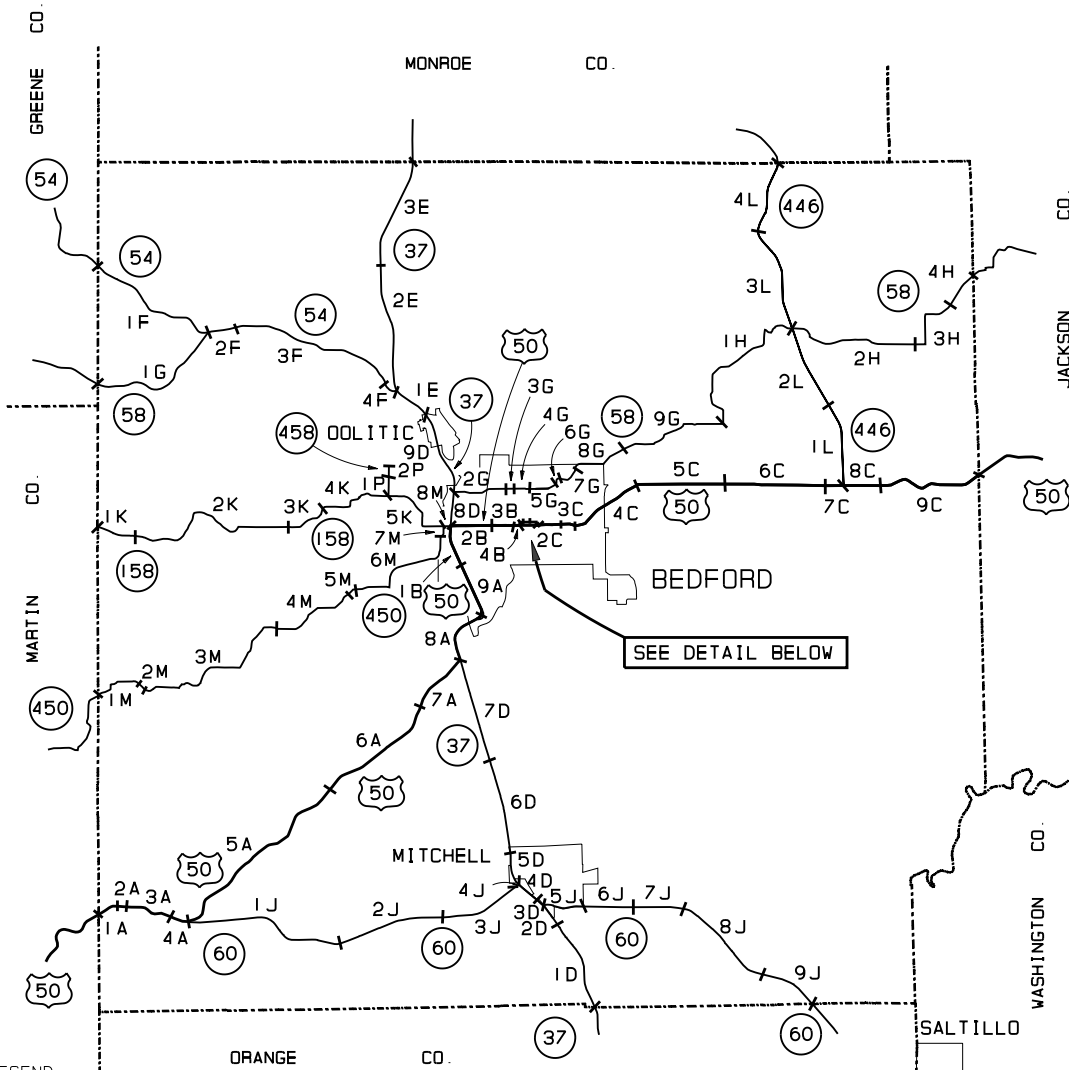
- LEGEND:
- U.S. ROAD
 - STATE ROAD
 - INTERCHANGE
 - COUNTY LINE
 - IR INVENTORY ROUTE
 - INTERSTATE ROAD
 - CORPORATION LINE
 - + SECTION LINK TERMINAL
 - () LOCAL ROAD OR STREET NAME



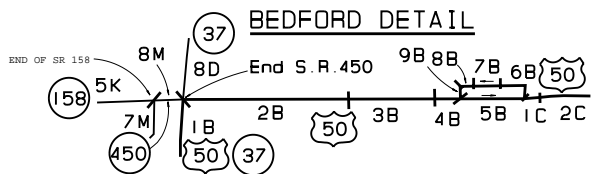
| ROAD NO. | CODE NO. | TRAFFIC VOLUME | SECTION LINK TERMINI | ROAD NO. | CODE NO. | TRAFFIC VOLUME | SECTION LINK TERMINI |
|----------|----------|----------------|-----------------------------------|----------|----------|----------------|--------------------------------------|
| 1A | | 4070 | Martin County Line | 1D | | 10450 | Orange County Line |
| 2A | | 4340 | IR-111 (1050 West) | 2D | | 9910 | IR-268 (1000 South) |
| 3A | | 4690 | IR-11 (Huron Rd. & William Rd.) | 3D | | 16320 | SR-60 (Jct. East) |
| 4A | | 4900 | IR-113 (900 West) | 4D | | 14660 | IR-285 (Inv. St. No. 1) |
| 5A | | 2730 | SR-60 | 5D | | 14880 | SR-60 (Jct. East) |
| 6A | | 3730 | IR-18 (650 South) | 6D | | 27240 | Inv. St. No. 1 (Mitchell) |
| 7A | | 4880 | IR-303 (475 S) & IR-152 (475 S) | 7D | | 22280 | IR-286 (Old SR-37) |
| 8A | | 24970 | SR-37 (Jct. South) | | | | US-50 (Jct. West) Lt. & IR-286 Rt. |
| 9A | | 16110 | Old US-50 | | | | (SR-37 follows over US-50) |
| 1B | | 18830 | 29th St. (Bedford) | 8D | | 18870 | US-50 Right & SR-450 Left |
| 2B | | 22730 | SR-37 Ahead & SR-450 Behind | 9D | | 21200 | SR-58 Jct. East |
| 3B | | 18020 | Hillcrest Rd. (Bedford) | 1E | | 24000 | Main St. (Dolitic) |
| 4B | | 20200 | O St. (Bedford) | 2E | | 18750 | SR-54 |
| | | | US-50 Westbound Lt. & M St. Rt. | 3E | | 18380 | IR-56 (Washboard Rd.) |
| | | | (Begin US-50 One Way Pair) | | | | Monroe County Line |
| | | | (US-50 Eastbound over 16th St.) | | | | Greene County Line |
| 5B | | 15600 | US-50 WB. US-50 & H St. | 1F | | 970 | SR-58 |
| | | | (US-50 WB North on H St., West | 2F | | 3710 | IR-33 (Fayetteville/Springville Rd.) |
| | | | on 15th St. & South on M St.) | 3F | | 4780 | IR-55 (350 North) |
| | | | US-50 & US-50 Eastbound (E. Jct.) | 4F | | 5930 | SR-37 |
| 6B | | 12650 | J St. (Bedford) | | | | Greene County Line |
| 7B | | 16560 | L St. (Bedford) | 1G | | 3190 | SR-54 |
| 8B | | 17990 | M St. (Bedford) | | | | (SR-58 follows over SR-54) |
| 9B | | 15630 | US-50 Lt. & H St. Rt. | | | | (SR-58 follows over SR-37) |
| | | | US-50 EB. US-50 WB & H St. | 2G | | 4750 | SR-37 (Bedford) |
| 1C | | 14270 | G St. (Bedford) | 3G | | 6890 | R St. (Bedford) |
| 2C | | 17080 | A St. (Bedford) | 4G | | 8640 | O St. (Bedford) |
| 3C | | 13790 | Tunnelton Rd. (Bedford) | 5G | | 6780 | J St. (Bedford) |
| 4C | | 9400 | IR-59 (200 East) | 6G | | 5880 | White Lane (Bedford) |
| 5C | | 6990 | IR-179 (450 East) | 7G | | 3650 | Mount Pleasant Rd. (Bedford) |
| 6C | | 6380 | IR-181 (700 East) | 8G | | 2200 | Greentree Rd. (Bedford) |
| 7C | | 4930 | SR-446 | 9G | | 490 | IR-59 (Bartlettsville Rd.) |
| 8C | | 5150 | IR-41 (850 East) | 1H | | 760 | IR-179 (450 East) |
| 9C | | 3700 | Jackson County Line | 2H | | 580 | SR-446 |
| | | | | 3H | | 420 | IR-49 (950 East) |
| | | | | 4H | | 390 | IR-234 (550 North) |
| | | | | | | | Jackson County Line |

NOTE: Volumes Are Adjusted For Three Or More Axles.

LAWRENCE



- LEGEND:
- U.S. ROAD
 - STATE ROAD
 - INTERCHANGE
 - COUNTY LINE
 - INVENTORY ROUTE
 - INTERSTATE ROAD
 - CORPORATION LINE
 - SECTION LINK TERMINAL
 - LOCAL ROAD OR STREET NAME



| ROAD NO. | CODE NO. | TRAFFIC VOLUME | SECTION LINK TERMINI |
|----------|----------|-------------------|-----------------------------------|
| SR-60 | 1 J | 1730 | US-50 |
| | 2 J | 2400 | IR-121 (500 West) |
| | 3 J | 3200 | IR-298 (250 West)(Jct. West) |
| | 4 J | 4380 | IR-298 (900 South)(Jct. East) |
| | | | SR-37 (Jct. North) |
| | | | (SR-60 follows over SR-37) |
| | 5 J | 6540 | SR-37 (Jct. South) |
| | 6 J | 5970 | IR-15 (100 East) |
| | 7 J | 5400 | IR-5 (200 East) |
| SR-158 | 8 J | 3390 | IR-312 (950 East) |
| | 9 J | 3070 | IR-90 (525 East)(Jct. West) |
| SR-446 | | | IR-90(1200S)(Jct. E)Orange Co. L. |
| | 1 K | 610 | Martin County Line |
| | 2 K | 1920 | IR-45 (1000 West) |
| | 3 K | 2880 | IR-329 (620 West) |
| | 4 K | 3410 | IR-53 (537 West) |
| SR-450 | 5 K | 4510 | SR-458 |
| | | | SR-450 & Garvey Ln. (Bedford) |
| | 1 L | 1490 | US-50 |
| | 2 L | 1210 | IR-54 (300 North) |
| SR-458 | 3 L | 1520 | SR-58 |
| | 4 L | 1410 | IR-68 (725 North) |
| | | | Monroe County Line |
| | 1 M | 300 | Martin County Line |
| | 2 M | 310 | IR-143 (1000 West) |
| | 3 M | 680 | IR-11 (Huron Rd & William Rd.) |
| | 4 M | 1290 | IR 261 (650 West) |
| | 5 M | 1500 | IR-33 |
| 6 M | 1570 | IR 178 (460 West) | |
| SR-458 | 7 M | 2280 | Bex Row (Jct. North)(Bedford) |
| | 8 M | 6810 | SR-158 |
| SR-458 | | | SR-37 |
| | 1 P | 480 | SR-158 |
| | | | IR-198 (150 North) |
| | | | IR-346 (170 North) |

NOTE: Volumes Are Adjusted For Three Or More Axles.