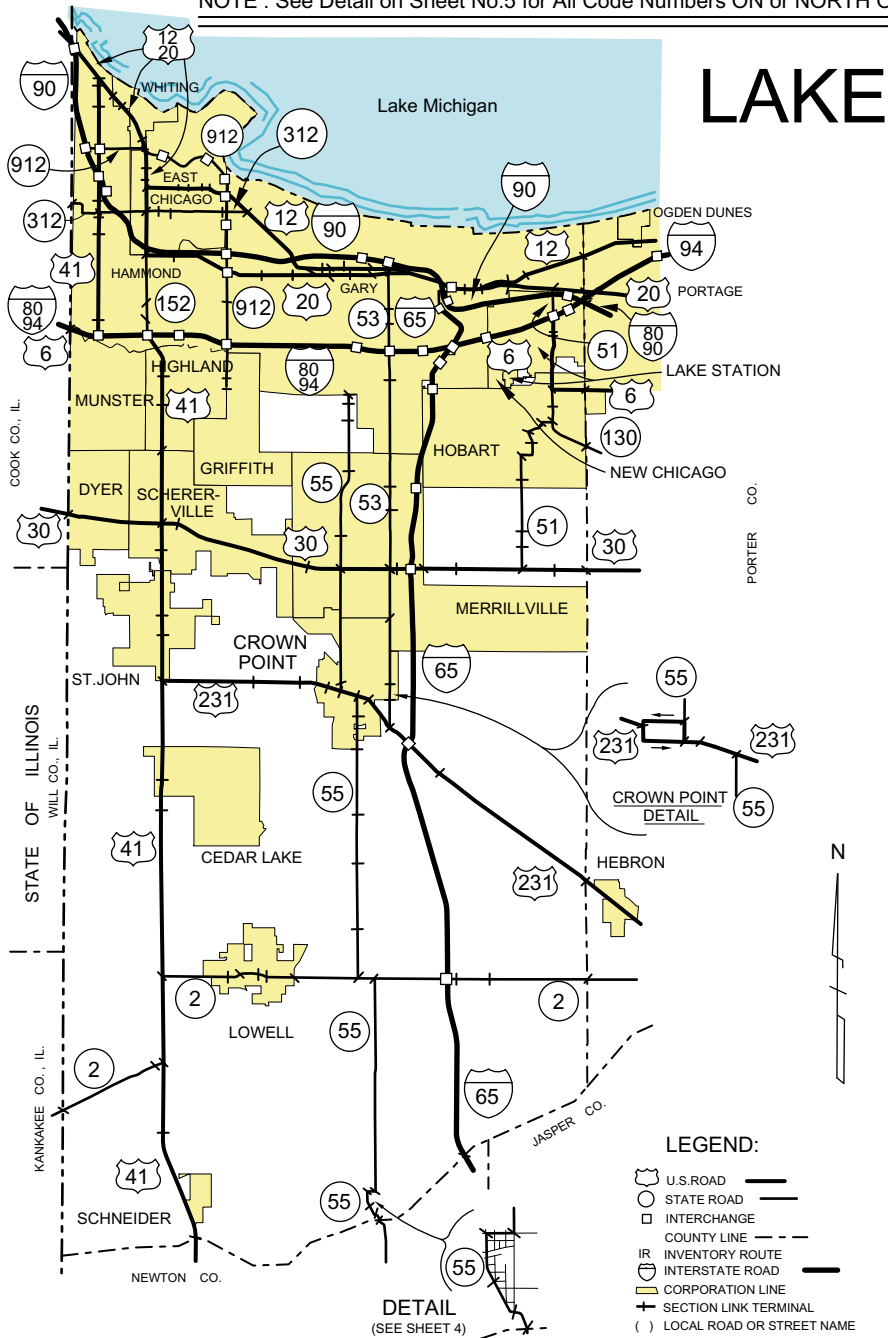


NOTE : See Detail on Sheet No.5 for All Code Numbers ON or NORTH OF U.S.30



LAKE

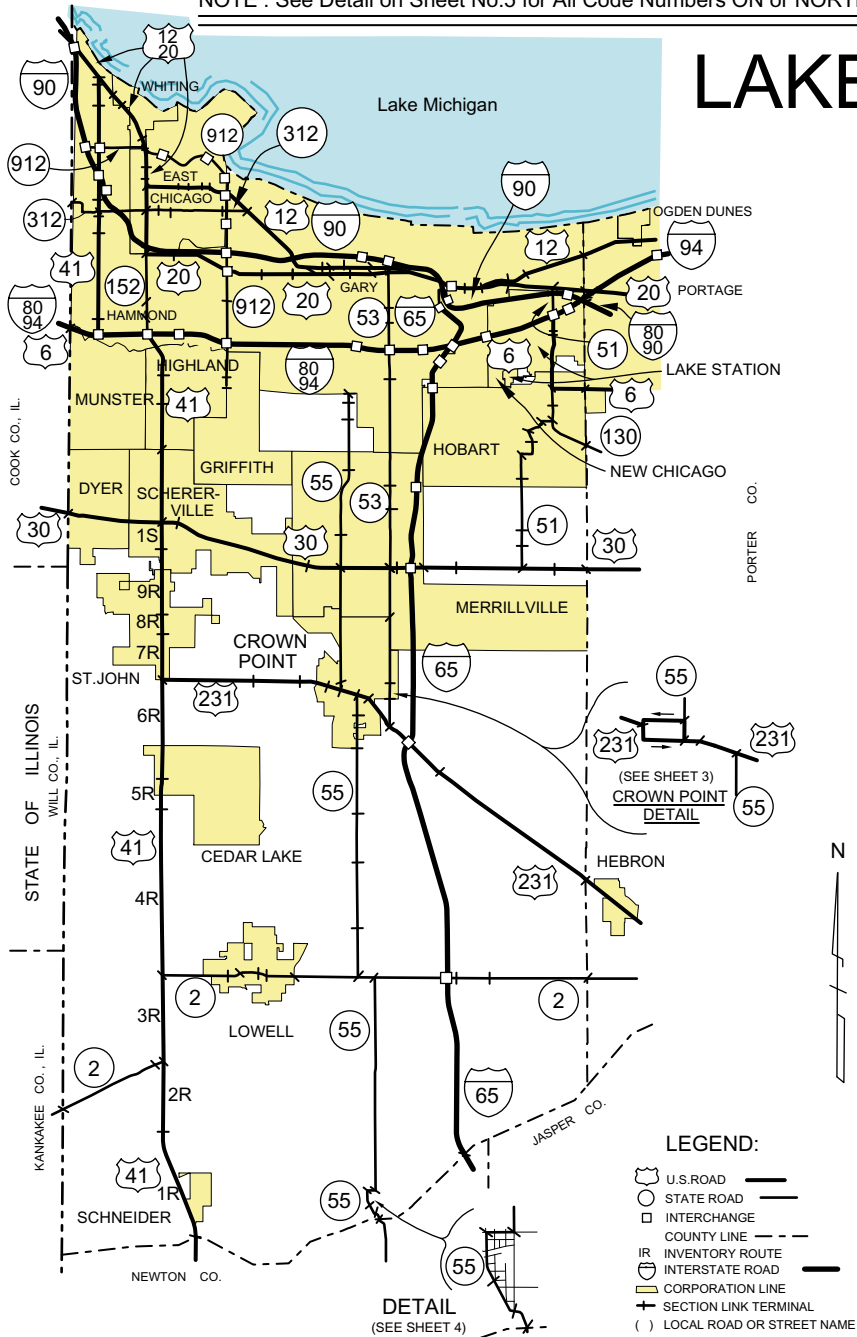
ROAD NO.	CODE NO.	DAILY TRAFFIC VOLUME	DESCRIPTION OF SECTION LINK TERMINI
I-65			
I-80			
I-90			
I-94			
US-6	1G	32260	Illinois State Line (US-6 follows over I-80 / I-94)
	2G	21870	I-80, I-94 & US-6 Interchange
	3G	17740	Marquette Rd. (Lake Station)
	4G	20000	Central Ave.(Lake Station)
	5G	18090	SR-51 & SR-130 Union St.(Hobart) Porter County Line

NOTE: For interstate Volumes Please See Current Interstate Traffic Flow Map

ROAD NO.	CODE NO.	DAILY TRAFFIC VOLUME	DESCRIPTION OF SECTION LINK TERMINI
US-12	1H	31950	Illinois State Line
	2H	37030	I-90 Interchange
	3H	14610	US-41 & Calumet Av.(Hammond)
	4H	13430	Atchison Ave.(Whiting)
	5H	14490	121st St.(Whiting)
	6H	13820	129th St.(Whiting)
	7H	12510	Riley Rd.(East Chicago)
	8H	11810	Inventory Street 24 (E.Chicago)
	9H	7530	US-20 Jct.& Columbus Ave. Railroad Ave.(East Chicago)
	1J	15920	East Columbus Dr. (East Chicago)
	2J	17430	Drummond St. (East Chicago)
	3J	18560	Elm St. (East Chicago)
	4J	18360	Alder St. (East Chicago)
	5J	13070	SR-912
	6J	15520	SR-312
	7J	17560	Chase St. Rt. & Inv. St. 23 Lt.
8J	13410	US-12 / 20 WB & Bridge St. (Begin US-12 One-way Pair) (US-12 Eastbound-Southeast over Bridge St. & East over 5th Av.) US-12 / 20 Westbound & Bridge St.	
9J	10890	US-20 Rt. & US-20 Eastbound Lt.	
10J	12850	Cleveland St. (Gary)	
1K	16970	Fillmore St. (Gary)	
2K	18430	SR-53 (Broadway St.) (Gary)	
3K	16890	US-12 / US-20 & US-12 / US-20 EB (US-12 Westbound over 4th St.) US-12 / US-20 & US-12 / US-20 EB	
4K	16270	SR-53 (Broadway St.) (Gary)	
5K	15620	Fillmore St. (Gary)	
6K	18100	Buchanan St. (Gary)	
7K	13370	Taft St. (Gary)	
8K	12640	US-12 Eastbound & US-12 (End US-12 One-way Pair) US-12 / US-20 EB & US-12 / US-20 WB	
1L	28930	Connectors to I-65	
2L	23380	I-90 Interchange	
3L	25540	7th Ave. (Gary)	
4L	21580	US-20 (Jct. East)	
5L	9020	Lake St. (Gary)	
6L	7060	Inventory St. 13 (Gary)	
7L	5150	Porter County Line	

NOTE : See Detail on Sheet No.5 for All Code Numbers ON or NORTH OF U.S.30

LAKE

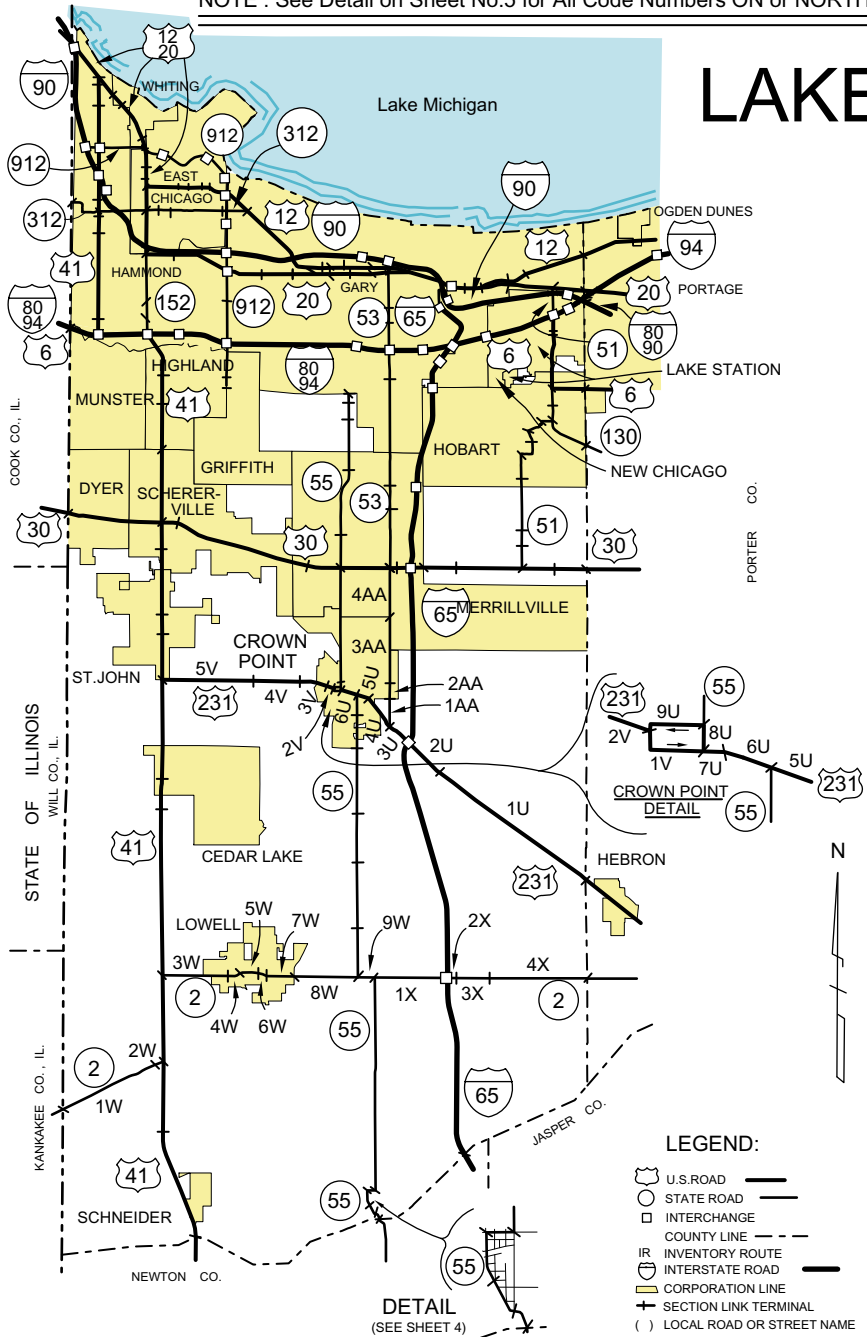


ROAD NO.	CODE NO.	DAILY TRAFFIC VOLUME	DESCRIPTION OF SECTION LINK TERMINI
US-20			Illinois State Line
			(US-20 follows over US-12)
			US-12 Jct.(Columbus Av)(E.Chi.)
	1M	13180	145th St.(East Chicago)
	2M	17560	SR-312
	3M	19370	151st St.(East Chicago)
	4M	22990	SR-152 & Carroll St.
	5M	13870	Kennedy Ave.(East Chicago)
	6M	14770	SR-912 (Cline Ave.)(Hammond)
	7M	17740	Dallas St.(Gary)
	8M	26370	Clark St.(Gary)
	9M	19220	US-12 EB & US-20 WB (Bridge St)
			(US-20 follows over US-12)
			US-12
	1N	15230	Clay St.(Gary)
	2N	14980	Lake St.(Gary)
	3N	13590	Hobart Rd.(Gary)
	4N	13040	SR-51
	5N	13320	Porter County Line
US-30	1P	30550	Illinois State Line
	2P	37910	US-41
	3P	33860	Lincolnwood Rd.(Schererville)
	4P	36120	Taney Pl.(Merrillville)
	5P	37250	SR-55
	6P	52380	SR-53
	7P	57040	Signalized Mall Entrance
	8P	54710	I-65
	9P	40900	IR-59 (Mississippi St.)
	1Q	31010	IR-1247 (Colorado St.)
2Q	20620	SR-51 & IR-1243 (Grand Blvd.)	
3Q	23960	IR-1241 (Randolph St.)	
		Porter County Line	

ROAD NO.	CODE NO.	DAILY TRAFFIC VOLUME	DESCRIPTION OF SECTION LINK TERMINI
US-41			Newton County Line
	1R	9170	IR-223 (219th Ave.)
	2R	8920	SR-2 (W.Jct.) & IR-18 (Belsaw Rd.)
	3R	7510	SR-2 (E.Jct.) & IR-110 (181st.St.)
	4R	10520	IR-132 (141st St.)
	5R	12260	133rd Ave.(Cedar Lake)
	6R	11380	US-231 & IR-48 (109th Ave.)
	7R	13500	97th Ln.(St.John)
	8R	16520	93rd Ave.(St.John)
	9R	18850	77th Ave.(Schererville)
	1S	24250	US-30
	2S	34070	Main St.(Schererville)
	3S	25860	Hart Rd.(Highland)
	4S	27100	Ridge Rd.(Highland)
	5S	29290	I-80/I-94 Interchange East Jct.
			(US-41 follows over I-80/I-94)
			I-80/I-94 Interchange West Jct.
	6S	22780	173rd St.(Hammond)
	7S	17400	165th St.(Hammond)
8S	13470	Michigan St.(Hammond)	
9S	13130	Hoffman St.(Hammond)	
1T	12550	SR-312 (Chicago Ave.)(Hammond)	
2T	14650	Huehn St.(Hammond)	
3T	11600	I-90 Toll Rd.Interchange	
4T	10540	SR-912	
5T	12210	121st St.(Hammond)	
6T	16550	116th St.(Hammond)	
7T	15130	US-12/US-20(Indianapolis Blvd.)	
		(US-41 Follows US-12 & US-20)	
		Illinois State Line	

NOTE : See Detail on Sheet No.5 for All Code Numbers ON or NORTH OF U.S.30

LAKE

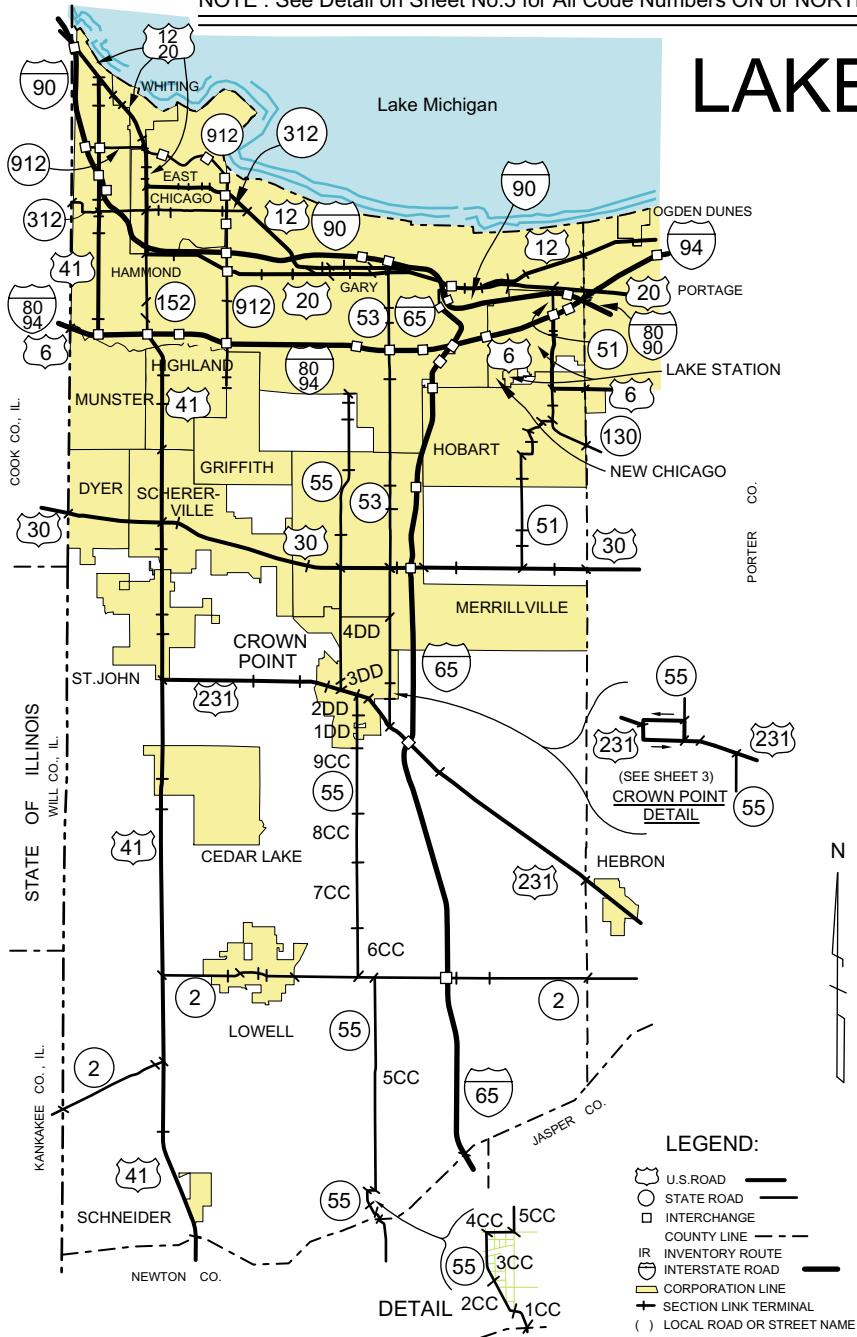


ROAD NO.	CODE NO.	DAILY TRAFFIC VOLUME	DESCRIPTION OF SECTION LINK TERMINI
US-231	1U	7230	Porter County Line
	2U	9090	IR-41 (Iowa St.)
	3U	13040	I-65 Interchange
	4U	11130	SR-53 (Broadway Ave.)
	5U	12470	IR-50 (113th St.)(Joliet St.)
	6U	12520	SR-55 (South Jct.)
	7U	9510	East St.(Crown Point)
			US-231 SB Left & Main St.Left (Begin One-way Pair)
			(US-231 Northbound)
			US-231 SB Left & Main St.Left
	8U	12520	SR-55 & Clark St.Right
	9U	11210	US-231 SB/ SR-55 SB (US-231 Southbound)
			US-231 NB Left & SR-55 SB
	1V	14930	US-231 NB Lt,SR-55(NB&SB)& Main St. (End One-way Pair)
			US-231 SB Left & SR-55 SB Left
2V	9140	Chase Dr.(Crown Point)	
3V	11700	IR-473 (Lane ST.)	
4V	10400	IR-175 (Fatke Rd.)	
5V	11930	US-41	
SR-2	1W	3350	Illinois State Line
	2W	4030	IR-328
			US-41 (Jct.South)
			(SR-2 follows Over US-41)
	3W	8990	US-41(N.Jct)& IR110 (181st St.)
	4W	9610	Navajo St.(Lowell)
	5W	16860	Liberty St.(Lowell)
	6W	31210	Joe Martin Rd.(Lowell)
	7W	16230	Burr St.(Lowell)
	8W	9930	IR-19 (Holtz Rd.)
9W	9970	SR-55 (North Jct.)	
1X	9220	SR-55 (South Jct.)	
		I-65 Interchange	

ROAD NO.	CODE NO.	DAILY TRAFFIC VOLUME	DESCRIPTION OF SECTION LINK TERMINI
SR-2	2X	19720	I-65 Interchange
	3X	7120	IR-17 (Colorado St.)
	4X	5180	IR-11 (Range Line Rd.)
			Porter County Line
SR-51			US-30
	1Y	5820	IR-1156 (Old Lincoln Highway)
	2Y	7260	IR-200 (Ainsworth Rd.)
	3Y	7520	61st Ave.(Bracken Rd.)
	4Y	11630	10th St.
	5Y	9450	Main St.(Hobart)
	6Y	11110	3rd St. & Main St.
	7Y	7490	Cleveland St.(Hobart)
	8Y	15250	SR-130 (Cleveland St.)
	9Y	14350	High St.(Hobart)
	1Z	15830	US-6 (East Jct.) (SR-51 follows over US-6)
	2Z	21060	I-80/I-94
	3Z	11780	Hobart Rd.(Lake Station)
SR-53			US-231
	1AA	6980	IR-50 (113th Ave.)
	2AA	10530	IR-52 (109th Ave.)
	3AA	15520	93rd Ave.(Merrillville)
	4AA	21190	US-30
	5AA	18910	71st.Ave.(Merrillville)
	6AA	24920	61st Ave.(Merrillville)
	7AA	25600	35th Ave.(Gary)
	8AA	24570	I-80/I-94 Interchange
	9AA	19970	25th Ave.(Gary)
1BB	15210	13th Ave.(Gary)	
2BB	14120	US-12/US-20 EB	
3BB	9530	US-12/US-20 WB	
4BB	12280	I-90	

NOTE : See Detail on Sheet No.5 for All Code Numbers ON or NORTH OF U.S.30

LAKE



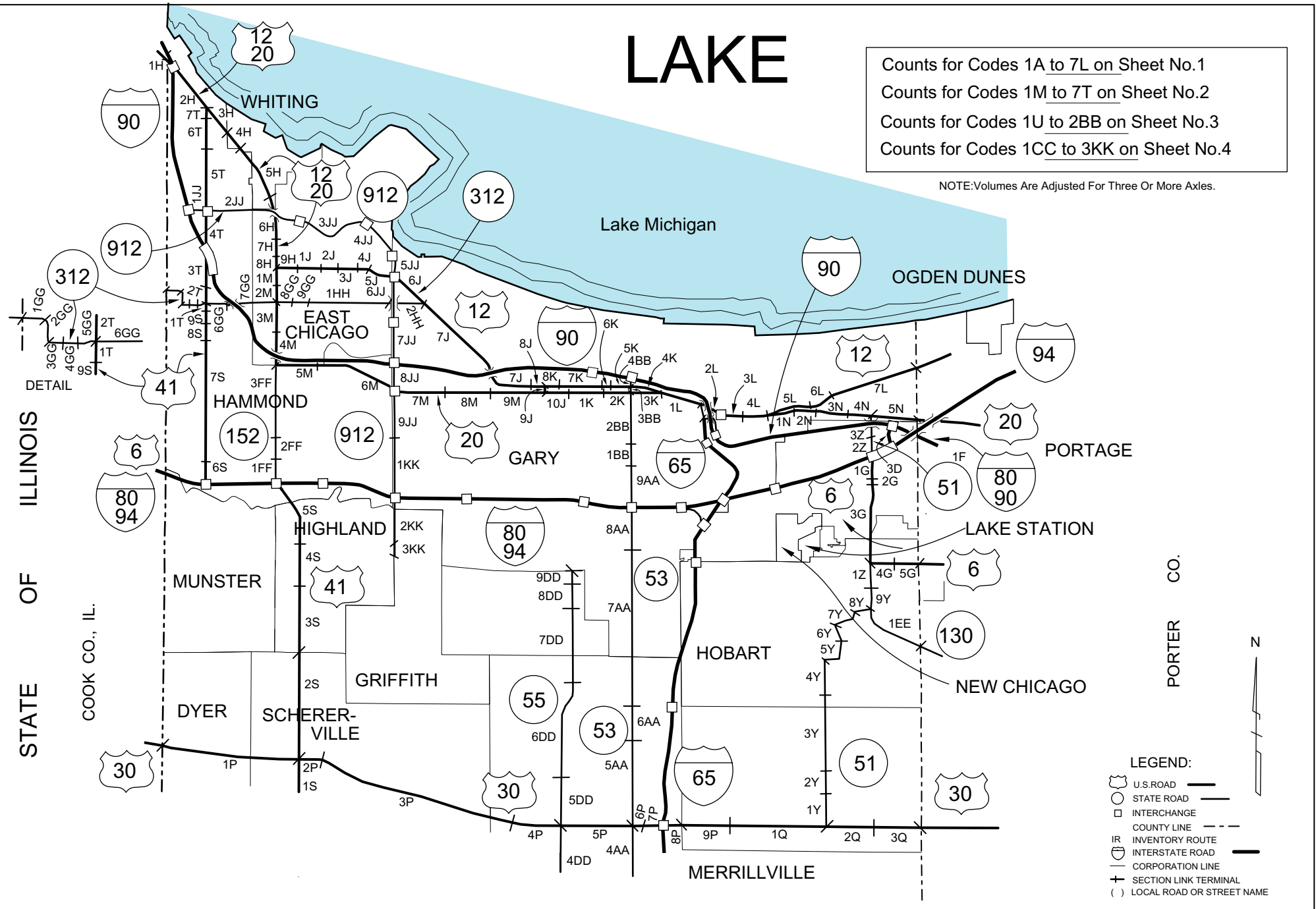
ROAD NO.	CODE NO.	DAILY TRAFFIC VOLUME	DESCRIPTION OF SECTION LINK TERMINI
SR-55	1CC	1880	Newton County Line
	2CC	1240	IR-441 (Crown Point St.)
	3CC	1240	IR-482
	4CC	640	IR-480 (Indiana St.)
	5CC	1810	IR-441 (Crown Point St.)
			SR-2 (East Jct.)
			(SR-55 follows over SR-2)
			SR-2 (West Jct.)
	6CC	3640	IR-126 (169th Ave.)
	7CC	3240	IR-84 (153rd Ave.)
8CC	4520	IR-38 (141st Ave.)	
9CC	8430	IR-524 (125th Ave.)	
1DD	10030	Greenwood Ave.(Crown Point)	
2DD	10820	US-231(East Jct)(Crown Point)	
		(SR-55 follows over US-231)	
3DD	18830	US-231(West Jct)(Crown Point)	
4DD	17340	North St.(Crown Point)	
5DD	17570	US-30	
6DD	18990	73rd Ave.(Merrillville)	
7DD	13840	57th Ave.(Merrillville)	
8DD	14080	IR-856 (45th Ave.)	
9DD	12280	IR-878 (41st Ave.)	
		IR-272 (Ridge Rd.)	
SR-130	1EE	8490	SR-51 & Cleveland Rd.
			IR-75 (Co.Ln.Rd.) Porter Co.Ln.
SR-152	1FF	28280	I-80/I-94 Interchange
	2FF	26280	173rd St.(Hammond)
	3FF	23690	169th St.(Hammond)
			US-20

ROAD NO.	CODE NO.	DAILY TRAFFIC VOLUME	DESCRIPTION OF SECTION LINK TERMINI
SR-312	1GG	13910	Illinois State Line
	2GG	6080	Gostlin Ave.& Sheffield Ave.
	3GG	7460	Hanover St.(Hammond)
	4GG	10770	Sheffield Ave./Chicago St.
	5GG	12210	Cammeron Ave.(Hammond)
	6GG	14830	US-41
	7GG	17040	Columbia Ave. (Hammond)
	8GG	16400	US-20 (Indpls.Ave.)(E.Chicago)
	9GG	16350	Railroad Ave.(East Chicago)
	1HH	8470	Euclid Ave.(East Chicago)
2HH	5990	Cline Ave.(East Chicago)	
SR-912			US-12 (Industrial Hwy.)(Gary)
	1JJ	9800	I-90
	2JJ	19550	US-41
	3JJ	24670	Riley Rd.(East Chicago)
	4JJ	39620	Michigan Ave.(East Chicago)
	5JJ	33240	Guthrie St.(East Chicago)
	6JJ	41100	US-12
	7JJ	40980	Cline Ave.(Frontage Rd.)
	8JJ	48290	Gary Ave. (East Chicago)
	9JJ	49390	US-20
1KK	53240	169th St./ 15th Ave.	
2KK	31880	I-80/I-94	
3KK	28000	35th Ave. (Griffith)	
		Ridge Rd.(Griffith)	

LAKE

Counts for Codes 1A to 7L on Sheet No.1
 Counts for Codes 1M to 7T on Sheet No.2
 Counts for Codes 1U to 2BB on Sheet No.3
 Counts for Codes 1CC to 3KK on Sheet No.4

NOTE: Volumes Are Adjusted For Three Or More Axles.



LEGEND:

- U.S. ROAD
- STATE ROAD
- INTERCHANGE
- COUNTY LINE
- INVENTORY ROUTE
- INTERSTATE ROAD
- CORPORATION LINE
- SECTION LINK TERMINAL
- LOCAL ROAD OR STREET NAME