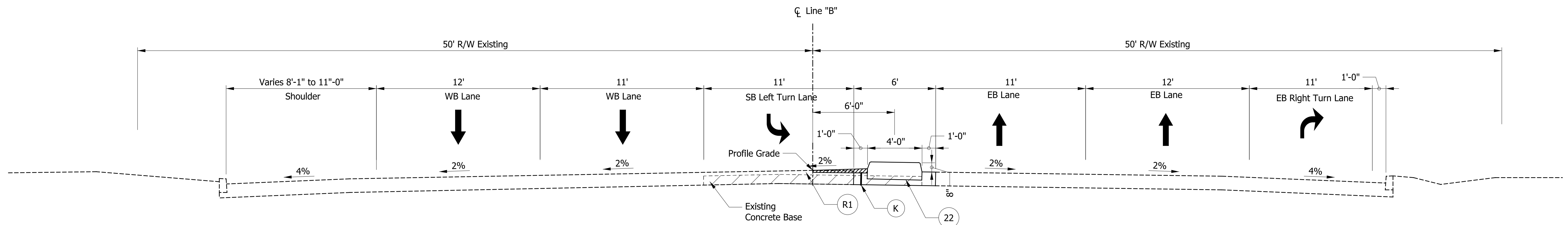
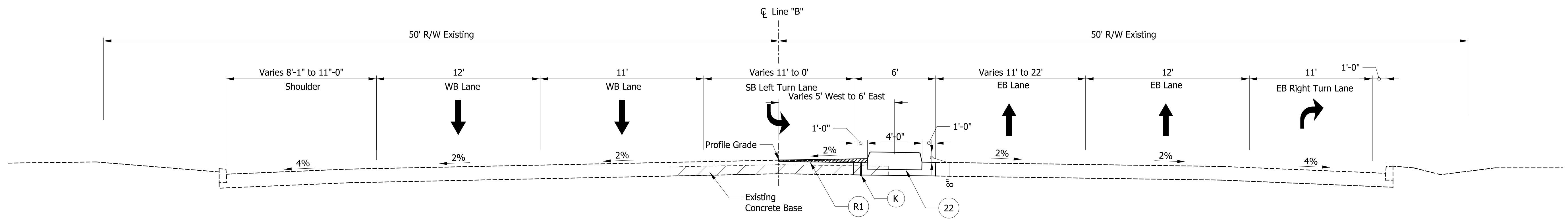


11/7/2022 1:10:14 PM MarcR

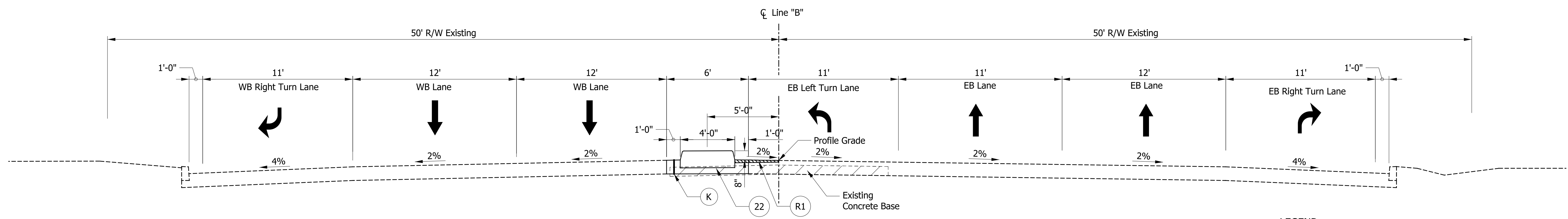
S:\COL\4000-4099\4060\554\Drawings\CAD\Micros\SR 62 Madison\Plan\Shr Typicals_01.dgn



TANGENT SECTION - SR 62
 STA. 93+65 LINE "B" TO STA. 94+65 LINE "B"




TANGENT SECTION - SR 62
 STA. 94+65 LINE "B" TO STA. 96+15 LINE "B"



TANGENT SECTION - SR 62
 STA. 96+15 LINE "B" TO STA. 99+44 LINE "B"

- LEGEND**
- (K) HMA Patching, Type D, Consisting of: 440#/SY HMA Intermediate, Type D, on Variable Depth (Min. 660#/SY) HMA Base, Type D, on Subgrade Treatment, Type IC
 - (R1) HMA Wedge and Level, Type D, Consisting of: Milling, Asphalt, 1-1/2" with Variable Depth (300 #/SY Avg.) HMA Intermediate, Type D (Surface course included with Des. 1801106)
 - (22) Concrete Center Curb, Type C

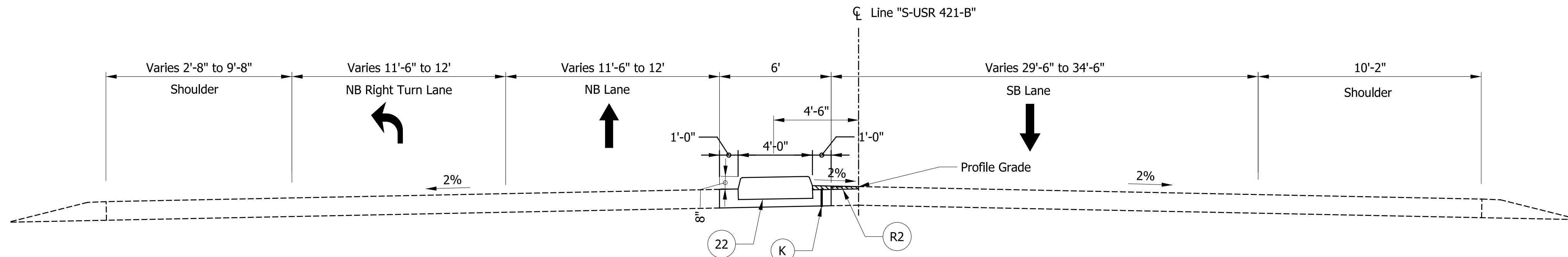


RECOMMENDED FOR APPROVAL: *Marc A. Rape* 11/04/22
 DESIGN ENGINEER DATE
 DESIGNED: MAR DRAWN: ACB
 CHECKED: MAR CHECKED: MAR

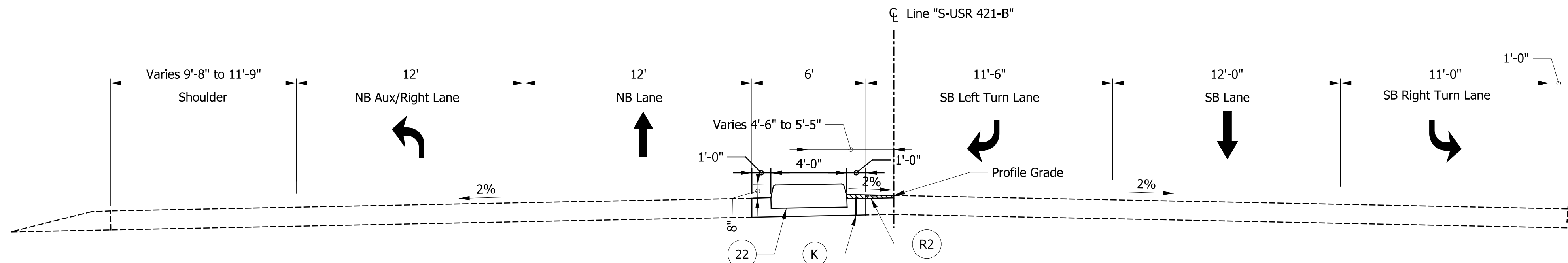
INDIANA DEPARTMENT OF TRANSPORTATION
TYPICAL CROSS SECTIONS
SR 62 - LINE "B"

HORIZONTAL SCALE	BRIDGE FILE NO.
1/4" = 1'-0"	N/A
VERTICAL SCALE	DESIGNATION NO.
1/4" = 1'-0"	1902023
SURVEY BOOK NO.	SHEETS
	3 of 39
CONTRACT NO.	PROJECT NO.
R-44803	1902023

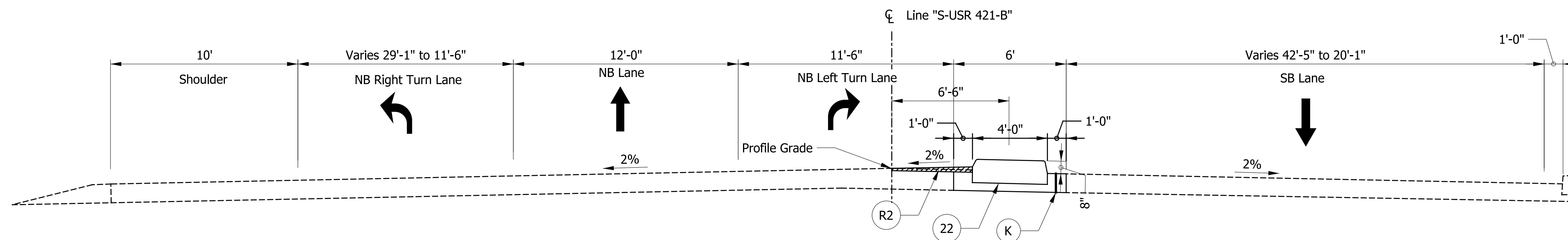
11/5/2022 5:56:48 PM MarcR S:\COL\4000-4099\4060\554\Drawings\CAD\Micros\SR 62 Madison\Plan\Shr Typicals_02.dgn



TANGENT SECTION - MICHIGAN RD.
 STA. 46+46 LINE "S-USR 421-B" TO STA. 47+46 LINE "S-USR 421-B"

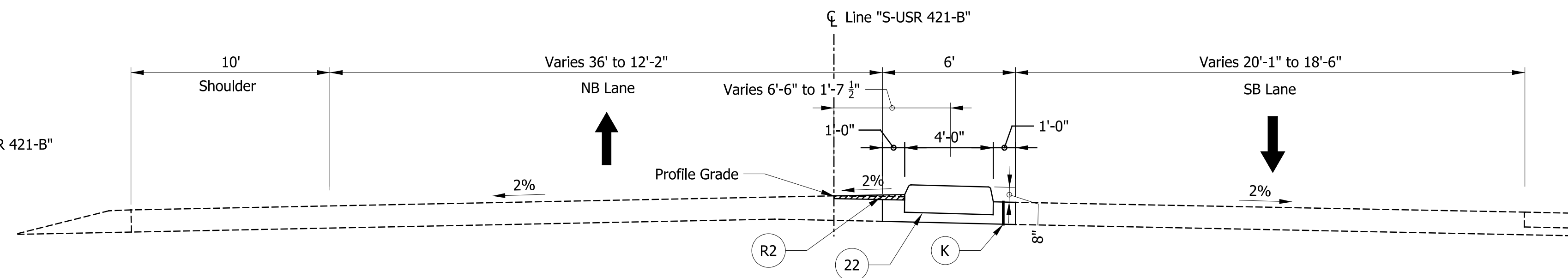


TANGENT SECTION - MICHIGAN RD.
 STA. 47+46 LINE "S-USR 421-B" TO STA. 49+46 LINE "S-USR 421-B"



TANGENT SECTION - MICHIGAN RD.
 STA. 50+56 LINE "S-USR 421-B" TO STA. 51+40 LINE "S-USR 421-B"


PAVING EXCEPTION
 STA. 49+46 LINE "S-USR 421-B" TO STA. 50+56 LINE "S-USR 421-B"



TANGENT SECTION - MICHIGAN RD.
 STA. 51+40 LINE "S-USR 421-B" TO STA. 53+31 LINE "S-USR 421-B"

LEGEND

- (K) HMA Patching, Type D, Consisting of:
 440#/SY HMA Intermediate, Type D, on
 Variable Depth (Min. 660#/SY) HMA Base, Type D, on
 Subgrade Treatment, Type IC
- (22) Concrete Center Curb, Type C
- (R2) HMA Wedge and Level, Type D, Consisting of:
 Milling, Asphalt, 1-1/2" with
 Variable Depth (230 #/SY Avg.) HMA Intermediate, Type D
 (Surface course included with Des. 1801106)



RECOMMENDED FOR APPROVAL *[Signature]* 11/04/22
 DESIGN ENGINEER DATE

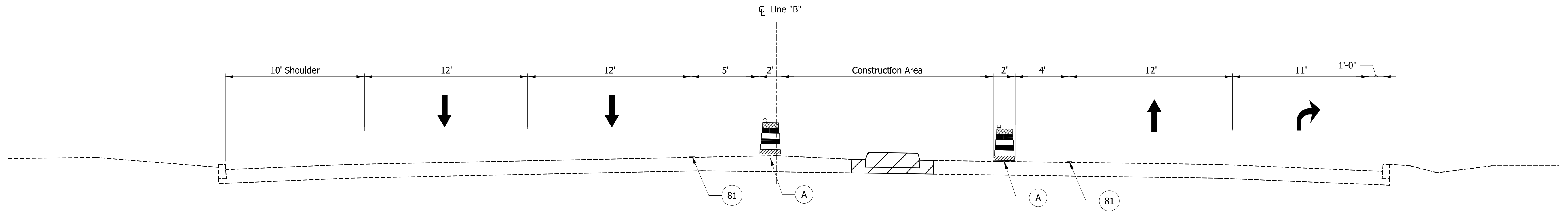
DESIGNED: MAR DRAWN: ACB
 CHECKED: MAR CHECKED: MAR

INDIANA
 DEPARTMENT OF TRANSPORTATION

TYPICAL CROSS SECTIONS
 MICHIGAN RD. - LINE "S-USR 421-B"

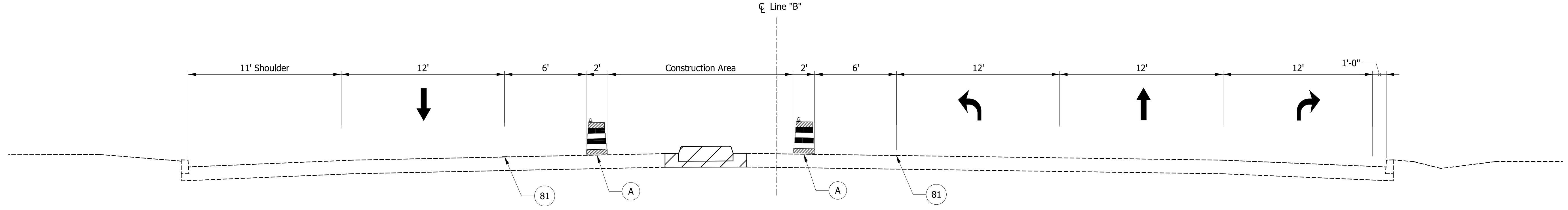
HORIZONTAL SCALE	BRIDGE FILE NO.
1/4" = 1'-0"	N/A
VERTICAL SCALE	DESIGNATION NO.
1/4" = 1'-0"	1902023
SURVEY BOOK NO.	SHEETS
	4 of 39
CONTRACT NO.	PROJECT NO.
R-44803	1902023

S:\COL\4000-1099\4060\554\Drawings\CAD\Micros\SR 62_Madison\Plan\Shr_MOT_Typicals_01.dgn
 11/5/2022 5:56:48 PM MarcR



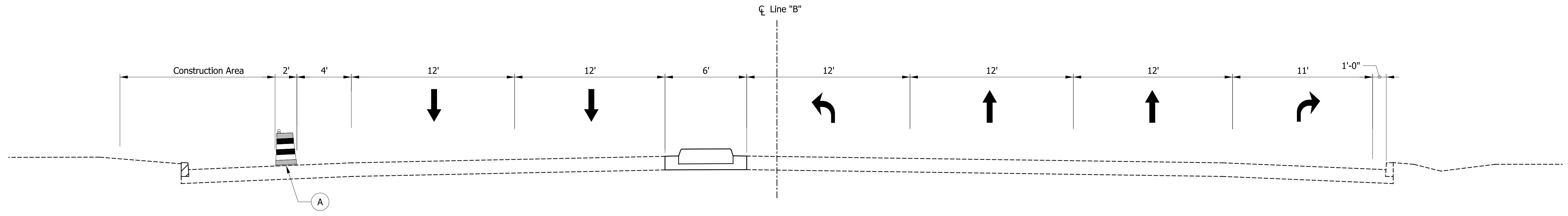
PHASE 1

STA. 93+65 LINE "B" TO STA. 96+15 LINE "B"



PHASE 1

STA. 96+15 LINE "B" TO STA. 99+44 LINE "B"




PHASE 2

STA. 98+71 LINE "B" TO STA. 99+44 LINE "B"

LEGEND

- 80 Temporary Pavement Marking, Paint, Solid, White, 4"
- 81 Temporary Pavement Marking, Paint, Solid, Yellow, 4"
- 82 Temporary Pavement Marking, Paint, Broken, White, 4"
- A Channelizing Device
- Construction Area



RECOMMENDED FOR APPROVAL: *MAR* 11/04/22
 DESIGN ENGINEER DATE

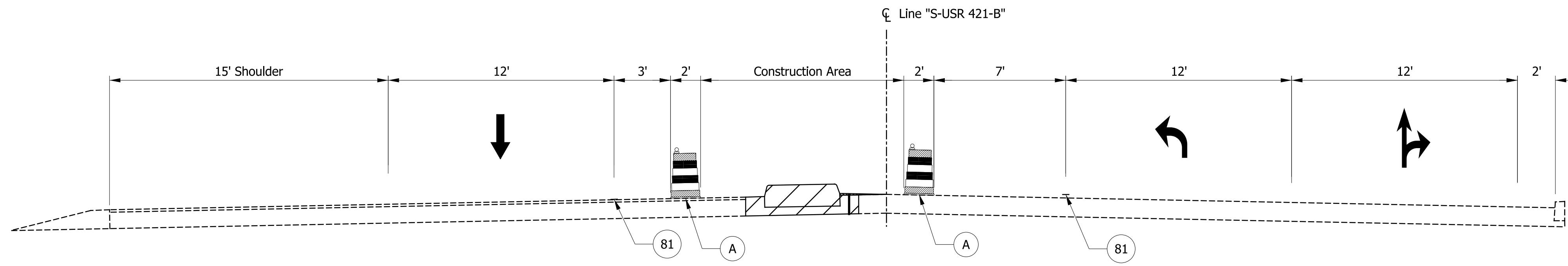
DESIGNED: MAR DRAWN: ACB
 CHECKED: MAR CHECKED: MAR

INDIANA
 DEPARTMENT OF TRANSPORTATION

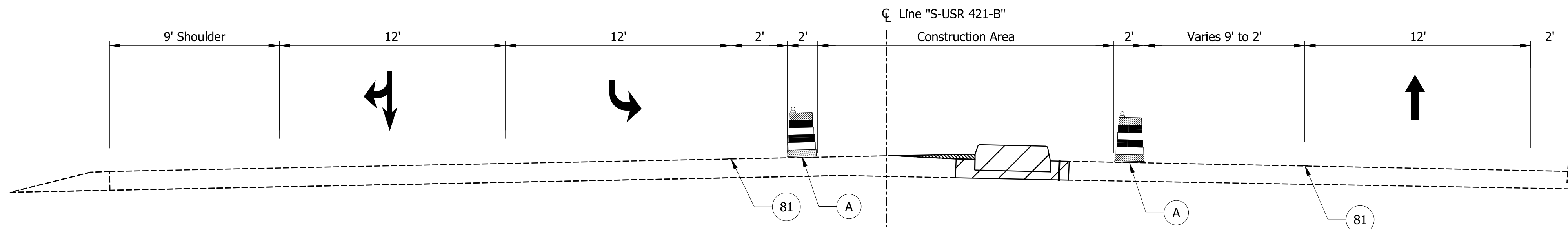
**MOT TYPICAL CROSS SECTIONS
 SR 62 - LINE "B"**

HORIZONTAL SCALE 1/4" = 1'-0"	BRIDGE FILE NO. N/A
VERTICAL SCALE 1/4" = 1'-0"	DESIGNATION NO. 1902023
SURVEY BOOK NO.	SHEETS 5 of 39
CONTRACT NO. R-44803	PROJECT NO. 1902023

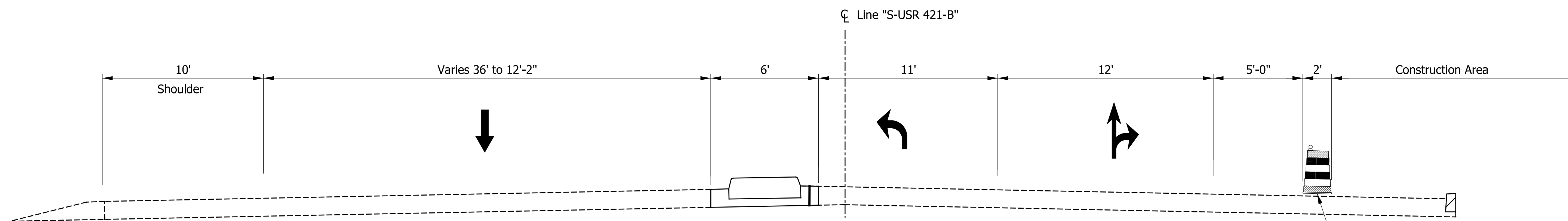
S:\COL\4000-1099\4060\554\Drawings\CAD\Micros\SR 62 Madison\Plan\Shr_MOT_Typicals_02.dgn
 11/5/2022 5:56:49 PM MarcR



Phase 1
 STA. 46+46 LINE "S-USR 421-B" TO STA. 49+46 LINE "S-USR 421-B"




Phase 1
 STA. 50+46 LINE "S-USR 421-B" TO STA. 53+31 LINE "S-USR 421-B"



Phase 2
 STA. 48+60 LINE "S-USR 421-B" TO STA. 49+46 LINE "S-USR 421-B"

- LEGEND**
- 80 Temporary Pavement Marking, Paint, Solid, White, 4"
 - 81 Temporary Pavement Marking, Paint, Solid, Yellow, 4"
 - 82 Temporary Pavement Marking, Paint, Broken, White, 4"
 - A Channelizing Device
 - Construction Area



RECOMMENDED FOR APPROVAL: *MAR* 11/04/22
 DESIGN ENGINEER DATE

DESIGNED: MAR DRAWN: ACB
 CHECKED: MAR CHECKED: MAR

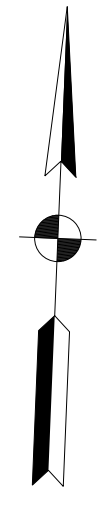
INDIANA
 DEPARTMENT OF TRANSPORTATION

**MOT TYPICAL CROSS SECTIONS
 MICHIGAN RD. - LINE "S-USR 421-B"**

HORIZONTAL SCALE 1/4" = 1'-0"	BRIDGE FILE NO. N/A
VERTICAL SCALE 1/4" = 1'-0"	DESIGNATION NO. 1902023
SURVEY BOOK NO.	SHEETS 6 of 39
CONTRACT NO. R-44803	PROJECT NO. 1902023

93+00

94+00



Begin Project
Sta. 93+65 Line "B"

SR 62

Taper Rate 15:1

180' Taper

300'

100' Sign Spacing (Typ.)

MarcR

5:56:50 PM

11/5/2022

S:\COL\4000-4099\4060\554\Drawings\CAD\Micros\SR 62 Madison\Plan\Shr MOT PHASE I_L01.dgn

LEGEND


- 80 Temporary Pavement Marking, Paint, Solid, White, 6"
- 81 Temporary Pavement Marking, Paint, Solid, Yellow, 6"
- 82 Temporary Pavement Marking, Paint, Broken, White, 6"
- Construction Sign
- Temporary Pavement Message Marking, Lane Indication Arrow
- Temporary Pavement Message Marking, Lane Indication Arrow
- Temporary Pavement Message Marking, Lane Indication Arrow
- Temporary Pavement Message Marking, Lane Indication Arrow
- Barricade III-B
- Channelizing Device
- Direction of Traffic
- Construction Area
- Existing Pavement Message Marking, Lane Indication Arrow
- Existing Pavement Message Marking, Lane Indication Arrow
- Flashing Arrow Sign

 XW2-6-A 78" x 42" A	 XW20-1 36" x 36" B	 XW3-5 36" x 36" C	 R3-7 (R) 30" x 30" D	 XG20-2 36" x 18" E	 XW1-4c (R) 36" x 36" F	 XW1-4c (L) 36" x 36" G	 R2-1 24" x 30" H
 I	 J	 R3-7 (L) 30" x 30" K	 L	 M	 XW1-4-A (L) N	 WO6-1b 36" x 36" O	

Construction Zone Design Speed = 30 mph

GENERAL NOTES

1. Access shall be maintained to all businesses and side streets throughout construction.
2. Cover signs that conflict with current MOT Phase.
3. 100' Spacing will be the Typical Sign Spacing for All Phases.

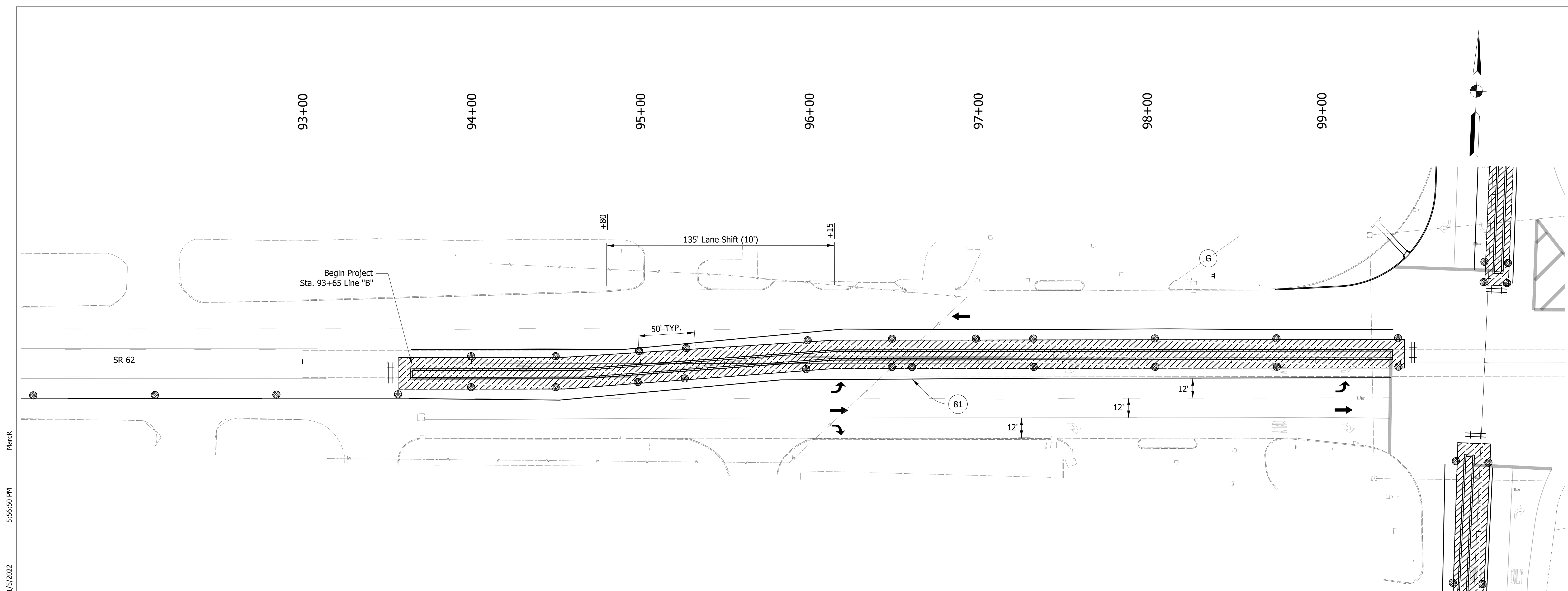


RECOMMENDED FOR APPROVAL: *MAR* 11/04/22
DESIGN ENGINEER DATE

DESIGNED: MAR DRAWN: ACB
CHECKED: MAR CHECKED: MAR

INDIANA DEPARTMENT OF TRANSPORTATION
MAINTENANCE OF TRAFFIC PHASE I
S.R. 62 - LINE "B"

HORIZONTAL SCALE 1" = 30'	BRIDGE FILE NO. N/A
VERTICAL SCALE NA	DESIGNATION NO. 1902023
SURVEY BOOK NO.	SHEETS 7 of 39
CONTRACT NO. R-44803	PROJECT NO. 1902023



11/5/2022 5:56:50 PM MarcR

S:\COL\4000-1099\4060\554\Drawings\CAD\MicroStation\SR 62 Madison\Plan\Shk MOT PHASE I_02.dgn

LEGEND


- | | | | |
|--|---|--|--|
| | 80 Temporary Pavement Marking, Paint, Solid, White, 6" | | Barricade III-B |
| | 81 Temporary Pavement Marking, Paint, Solid, Yellow, 6" | | Channelizing Device |
| | 82 Temporary Pavement Marking, Paint, Broken, White, 6" | | Direction of Traffic |
| | Construction Sign | | Construction Area |
| | Temporary Pavement Message Marking, Lane Indication Arrow | | Existing Pavement Message Marking, Lane Indication Arrow |
| | Temporary Pavement Message Marking, Lane Indication Arrow | | Existing Pavement Message Marking, Lane Indication Arrow |
| | Temporary Pavement Message Marking, Lane Indication Arrow | | Flashing Arrow Sign |

XW2-6-A 78" x 42"	XW20-1 36" x 36"	XW3-5 36" x 36"	R3-7 (R) 30" x 30"	XG20-2 36" x 18"	XWI-4c (R) 36" x 36"	XWI-4c (L) 36" x 36"	R2-1 24" x 30"
A	B	C	D	E	F	G	H
I	J	K	L	M	N	O	

Construction Zone Design Speed = 30 mph

GENERAL NOTES

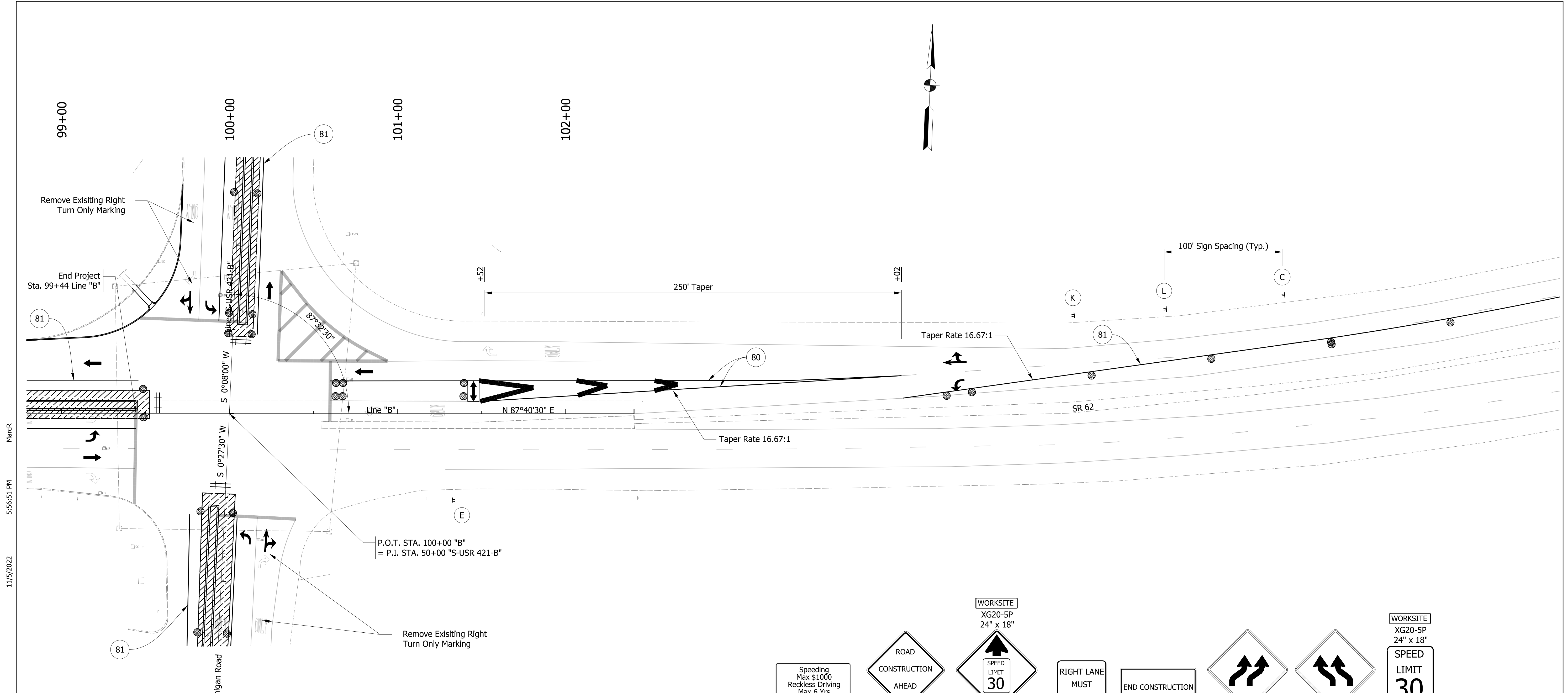
- Access shall be maintained to all businesses and side streets throughout construction.
- Cover signs that conflict with current MOT Phase.
- 100' Spacing will be the Typical Sign Spacing for All Phases.



RECOMMENDED FOR APPROVAL 11/04/22 DATE
 DESIGN ENGINEER
 DESIGNED: MAR DRAWN: ACB
 CHECKED: MAR CHECKED: MAR

INDIANA DEPARTMENT OF TRANSPORTATION
 MAINTENANCE OF TRAFFIC PHASE I
 S.R. 62 - LINE "B"

HORIZONTAL SCALE	BRIDGE FILE NO.
1" = 30'	N/A
VERTICAL SCALE	DESIGNATION NO.
NA	1902023
SURVEY BOOK NO.	SHEETS
	8 of 39
CONTRACT NO.	PROJECT NO.
R-44803	1902023




- LEGEND**
- 80 Temporary Pavement Marking, Paint, Solid, White, 6"
 - 81 Temporary Pavement Marking, Paint, Solid, Yellow, 6"
 - 82 Temporary Pavement Marking, Paint, Broken, White, 6"
 - Construction Sign
 - Temporary Pavement Message Marking, Lane Indication Arrow
 - Temporary Pavement Message Marking, Lane Indication Arrow
 - Temporary Pavement Message Marking, Lane Indication Arrow

- Barricade III-B
- Channelizing Device
- Direction of Traffic
- Construction Area
- Existing Pavement Message Marking, Lane Indication Arrow
- Existing Pavement Message Marking, Lane Indication Arrow
- Flashing Arrow Sign

Construction Zone Design Speed = 30 mph

- GENERAL NOTES**
- Access shall be maintained to all businesses and side streets throughout construction.
 - Cover signs that conflict with current MOT Phase.
 - 100' Spacing will be the Typical Sign Spacing for All Phases.




RECOMMENDED FOR APPROVAL: *MAR* 11/04/22
 DESIGN ENGINEER DATE

DESIGNED: MAR DRAWN: ACB
 CHECKED: MAR CHECKED: MAR

INDIANA DEPARTMENT OF TRANSPORTATION
 MAINTENANCE OF TRAFFIC PHASE I
 S.R. 62 - LINE "B"

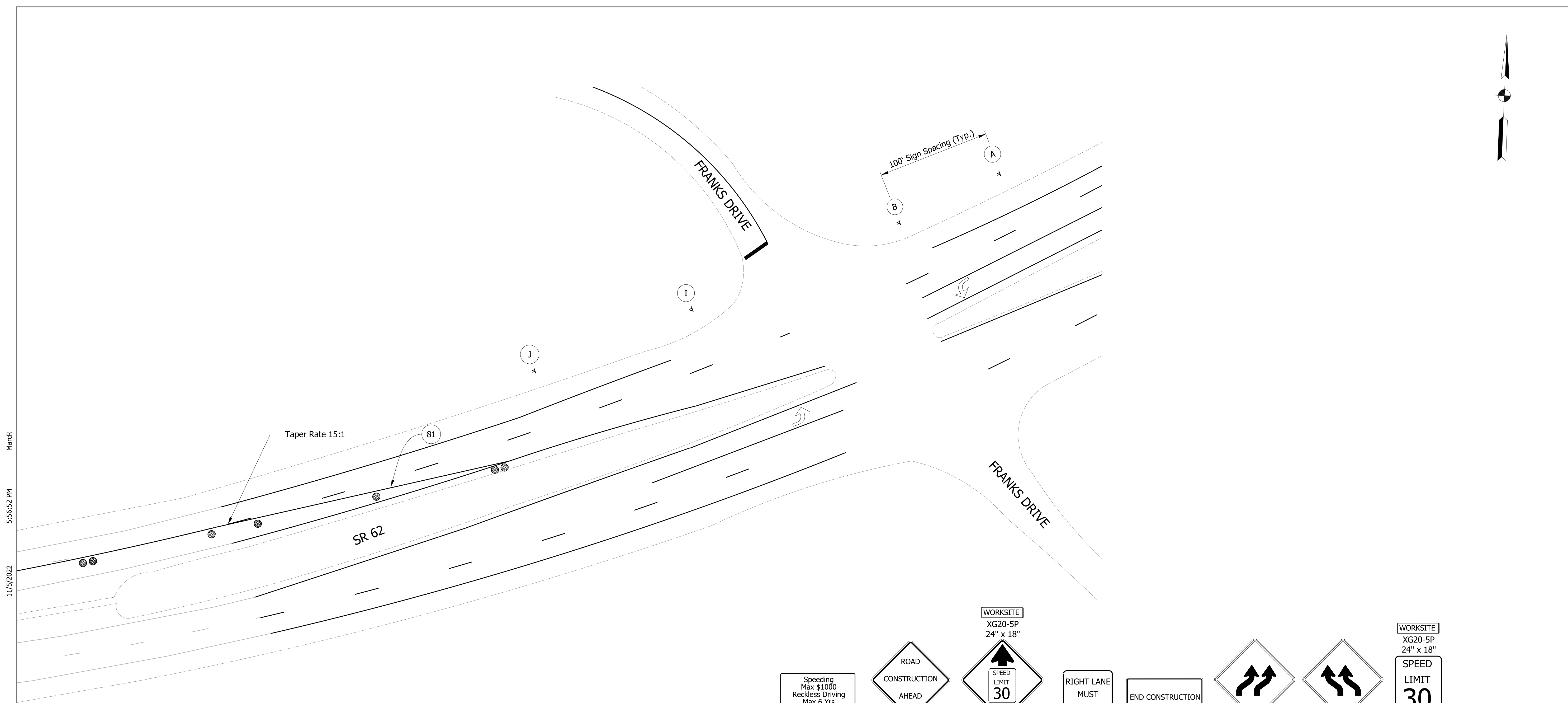
HORIZONTAL SCALE	BRIDGE FILE NO.
1" = 30'	N/A
VERTICAL SCALE	DESIGNATION NO.
NA	1902023
SURVEY BOOK NO.	SHEETS
	9 of 39
CONTRACT NO.	PROJECT NO.
R-44803	1902023

S:\COL\4000-4099\4060\554\Drawings\CAD\Micros\SR 62 Madison\Plan\Shr MOT PHASE I_03.dgn 11/5/2022 5:56:51 PM MarcR



11/5/2022 5:56:52 PM MarcR

S:\COL\4000-1099\4060\554\Drawings\CAD\MicroStation\SR 62 - Madison\Plan\SR MOT PHASE I_04.dgn



LEGEND


- | | | | |
|--|---|--|--|
| | Temporary Pavement Marking, Paint, Solid, White, 6" | | Barricade III-B |
| | Temporary Pavement Marking, Paint, Solid, Yellow, 6" | | Channelizing Device |
| | Temporary Pavement Marking, Paint, Broken, White, 6" | | Direction of Traffic |
| | Construction Sign | | Construction Area |
| | Temporary Pavement Message Marking, Lane Indication Arrow | | Existing Pavement Message Marking, Lane Indication Arrow |
| | Temporary Pavement Message Marking, Lane Indication Arrow | | Existing Pavement Message Marking, Lane Indication Arrow |
| | Temporary Pavement Message Marking, Lane Indication Arrow | | Flashing Arrow Sign |

 XW2-6-A 78" x 42" A	 XW20-1 36" x 36" B	 XW3-5 36" x 36" C	 R3-7 (R) 30" x 30" D	 XG20-2 36" x 18" E	 XWI-4c (R) 36" x 36" F	 XWI-4c (L) 36" x 36" G	 R2-1 24" x 30" H
 I	 J	 R3-7 (L) 30" x 30" K	 L	 M	 XWI-4-A (L) N	 WO6-1b 36" x 36" O	

Construction Zone Design Speed = 30 mph

GENERAL NOTES

- Access shall be maintained to all businesses and side streets throughout construction.
- Cover signs that conflict with current MOT Phase.
- 100' Spacing will be the Typical Sign Spacing for All Phases.



RECOMMENDED FOR APPROVAL 11/04/22
DESIGN ENGINEER DATE

DESIGNED: MAR DRAWN: ACB
CHECKED: MAR CHECKED: MAR

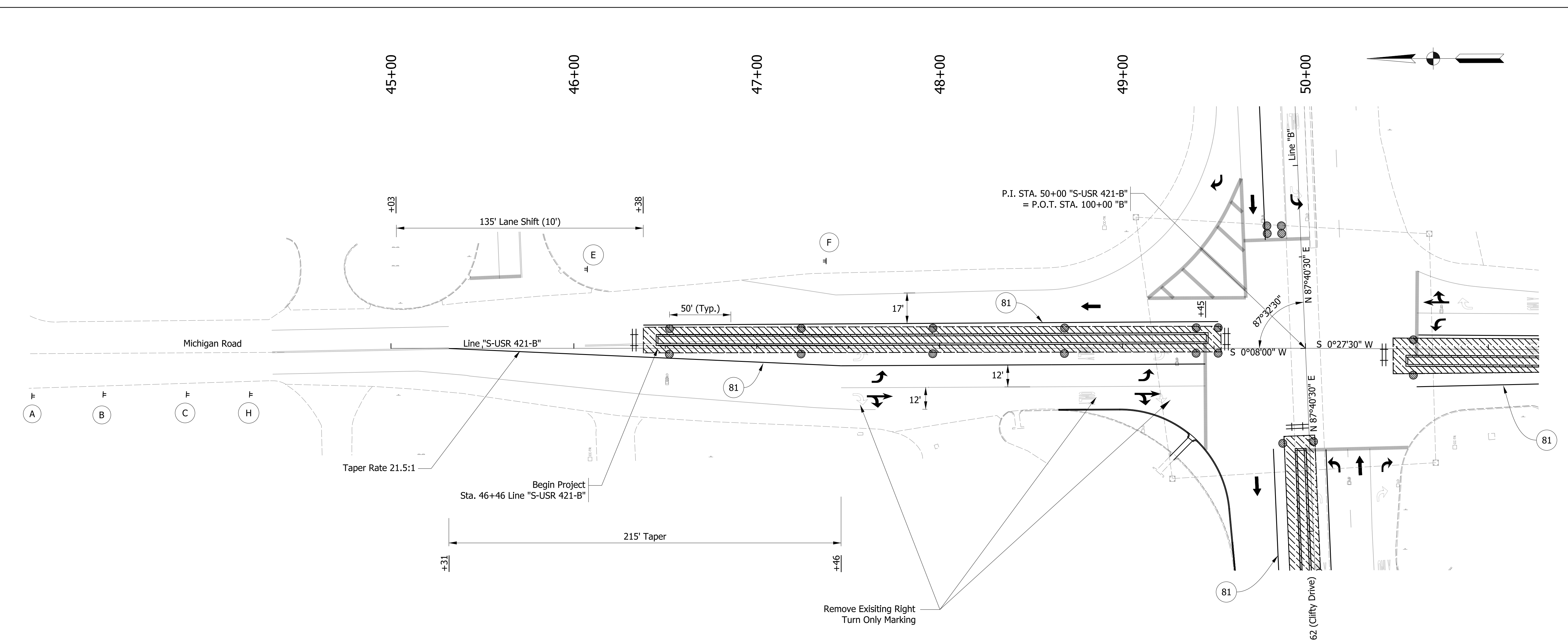
INDIANA DEPARTMENT OF TRANSPORTATION

MAINTENANCE OF TRAFFIC PHASE I
S.R. 62 - LINE "B"

HORIZONTAL SCALE	BRIDGE FILE NO.
1" = 30'	N/A
VERTICAL SCALE	DESIGNATION NO.
NA	1902023
SURVEY BOOK NO.	SHEETS
	10 of 39
CONTRACT NO.	PROJECT NO.
R-44803	1902023

11/5/2022 5:56:53 PM MarcR

S:\COL\4000-4099\4060\554\Drawings\CAD\Micros\SR 62 Madison\Plan\Shr MOT PHASE 1_05.dgn



LEGEND


- | | |
|---|--|
| (80) Temporary Pavement Marking, Paint, Solid, White, 6" | ⦿ Barricade III-B |
| (81) Temporary Pavement Marking, Paint, Solid, Yellow, 6" | ⊙ Channelizing Device |
| (82) Temporary Pavement Marking, Paint, Broken, White, 6" | ← Direction of Traffic |
| ⊥ Construction Sign | ▨ Construction Area |
| ↪ Temporary Pavement Message Marking, Lane Indication Arrow | ↪ Existing Pavement Message Marking, Lane Indication Arrow |
| ↪ Temporary Pavement Message Marking, Lane Indication Arrow | ↪ Existing Pavement Message Marking, Lane Indication Arrow |
| ↪ Temporary Pavement Message Marking, Lane Indication Arrow | ⬆ Flashing Arrow Sign |

(A)	(B)	(C)	(D)	(E)	(F)	(G)	(H)
(I)	(J)	(K)	(L)	(M)	(N)	(O)	

Construction Zone Design Speed = 30 mph

GENERAL NOTES

- Access shall be maintained to all businesses and side streets throughout construction.
- Cover signs that conflict with current MOT Phase.
- 100' Spacing will be the Typical Sign Spacing for All Phases.



RECOMMENDED FOR APPROVAL: *MAR* 11/04/22
 DESIGN ENGINEER DATE

DESIGNED: MAR DRAWN: ACB
 CHECKED: MAR CHECKED: MAR

INDIANA DEPARTMENT OF TRANSPORTATION

MAINTENANCE OF TRAFFIC PHASE 1
 MICHIGAN RD. - LINE "S-USR 421-B"

HORIZONTAL SCALE	BRIDGE FILE NO.
1" = 30'	N/A
VERTICAL SCALE	DESIGNATION NO.
NA	1902023
SURVEY BOOK NO.	SHEETS
	11 of 39
CONTRACT NO.	PROJECT NO.
R-44803	1902023

49+00

50+00

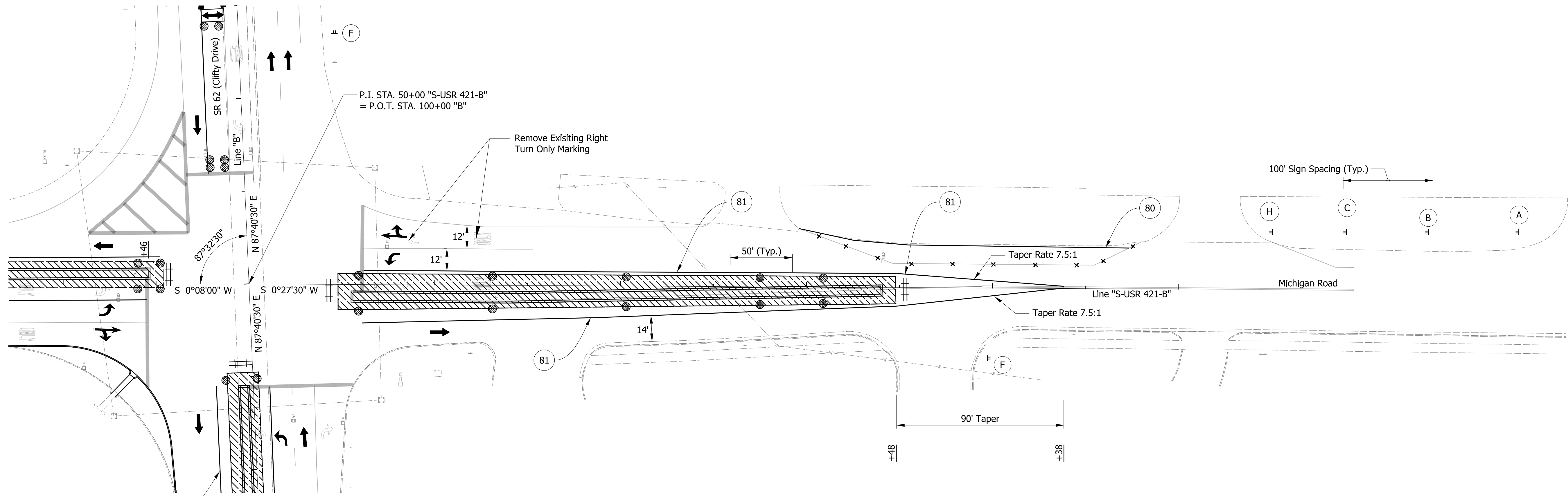
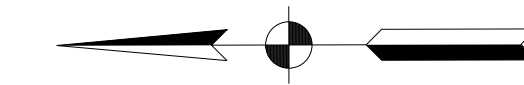
51+00

52+00

53+00

54+00

55+00



LEGEND


- 80 Temporary Pavement Marking, Paint, Solid, White, 6"
- 81 Temporary Pavement Marking, Paint, Solid, Yellow, 6"
- 82 Temporary Pavement Marking, Paint, Broken, White, 6"
- Construction Sign
- Temporary Pavement Message Marking, Lane Indication Arrow
- Temporary Pavement Message Marking, Lane Indication Arrow
- Temporary Pavement Message Marking, Lane Indication Arrow
- Temporary Pavement Message Marking, Lane Indication Arrow
- Barricade III-B
- Channelizing Device
- Direction of Traffic
- Construction Area
- Existing Pavement Message Marking, Lane Indication Arrow
- Existing Pavement Message Marking, Lane Indication Arrow
- Flashing Arrow Sign

A	B	C	D	E	F	G	H
I	J	K	L	M	N	O	

Construction Zone Design Speed = 30 mph

GENERAL NOTES

- Access shall be maintained to all businesses and side streets throughout construction.
- Cover signs that conflict with current MOT Phase.
- 100' Spacing will be the Typical Sign Spacing for All Phases.



RECOMMENDED FOR APPROVAL: *MAR* 11/04/22
 DESIGN ENGINEER DATE

DESIGNED: MAR DRAWN: ACB
 CHECKED: MAR CHECKED: MAR

INDIANA DEPARTMENT OF TRANSPORTATION

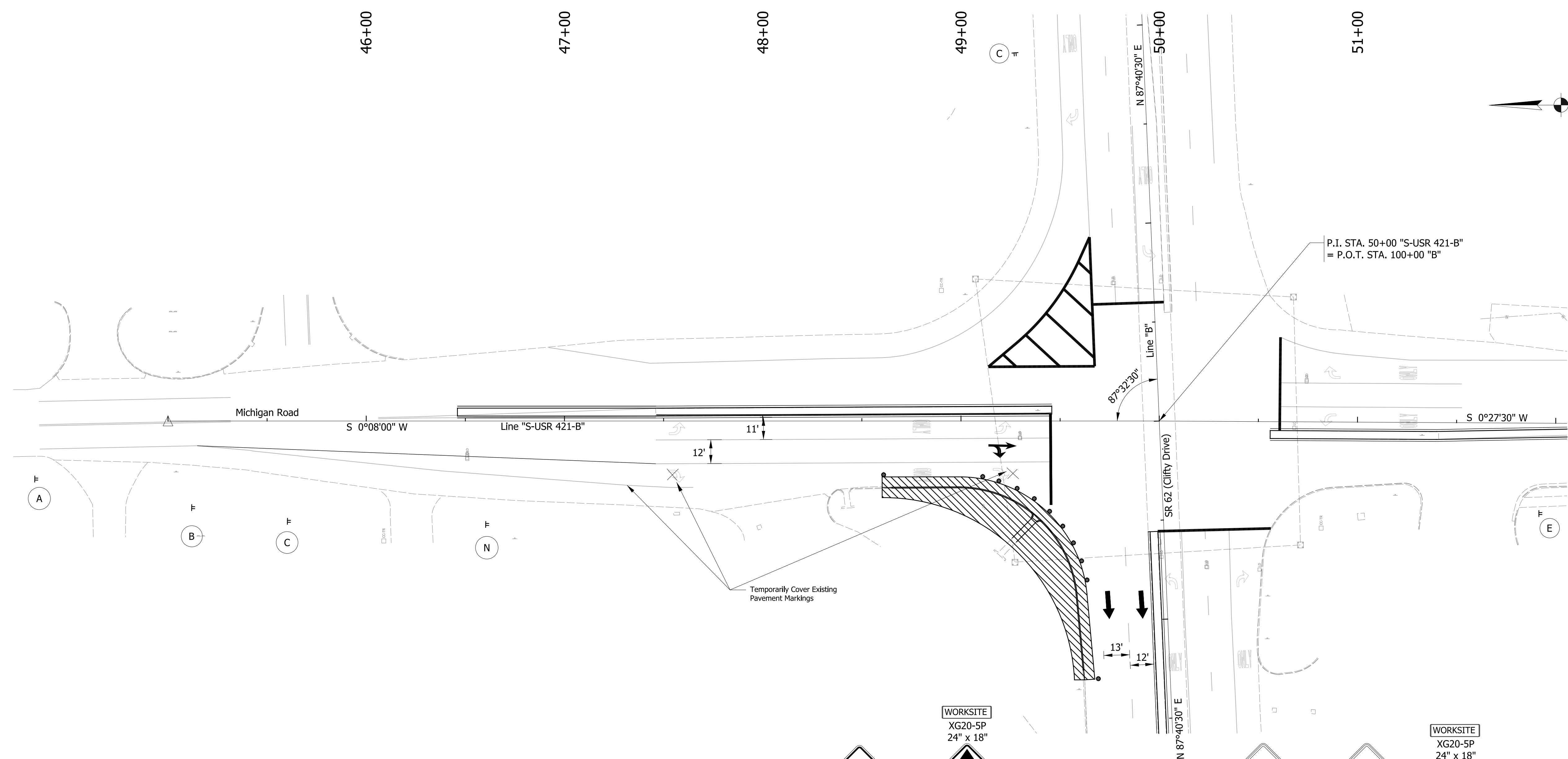
MAINTENANCE OF TRAFFIC PHASE I
 MICHIGAN RD. - LINE "S-USR 421-B"

HORIZONTAL SCALE	BRIDGE FILE NO.
1" = 30'	N/A
VERTICAL SCALE	DESIGNATION NO.
NA	1902023
SURVEY BOOK NO.	SHEETS
	12 of 39
CONTRACT NO.	PROJECT NO.
R-44803	1902023

S:\COL\4000-1099\4060\554\Drawings\CAD\Micros\SR 62 Madison\Plan\Shr MOT PHASE 1_06.dgn 11/5/2022 5:56:54 PM MarcR

11/5/2022 5:56:55 PM MarcR

S:\COL\4000-1099\4060\554\Drawings\CAD\Micros\SR 62 Madison\Plan\Shr MOT PHASE 2_01.dgn




LEGEND

- | | |
|---|--|
| 80 Temporary Pavement Marking, Paint, Solid, White, 6" | Barricade III-B |
| 81 Temporary Pavement Marking, Paint, Solid, Yellow, 6" | Channelizing Device |
| 82 Temporary Pavement Marking, Paint, Broken, White, 6" | Direction of Traffic |
| Construction Sign | Construction Area |
| Temporary Pavement Message Marking, Lane Indication Arrow | Existing Pavement Message Marking, Lane Indication Arrow |
| Temporary Pavement Message Marking, Lane Indication Arrow | Existing Pavement Message Marking, Lane Indication Arrow |
| Temporary Pavement Message Marking, Lane Indication Arrow | Flashing Arrow Sign |

Construction Zone Design Speed = 30 mph

GENERAL NOTES

- Access shall be maintained to all businesses and side streets throughout construction.
- Cover signs that conflict with current MOT Phase.
- 100' Spacing will be the Typical Sign Spacing for All Phases.



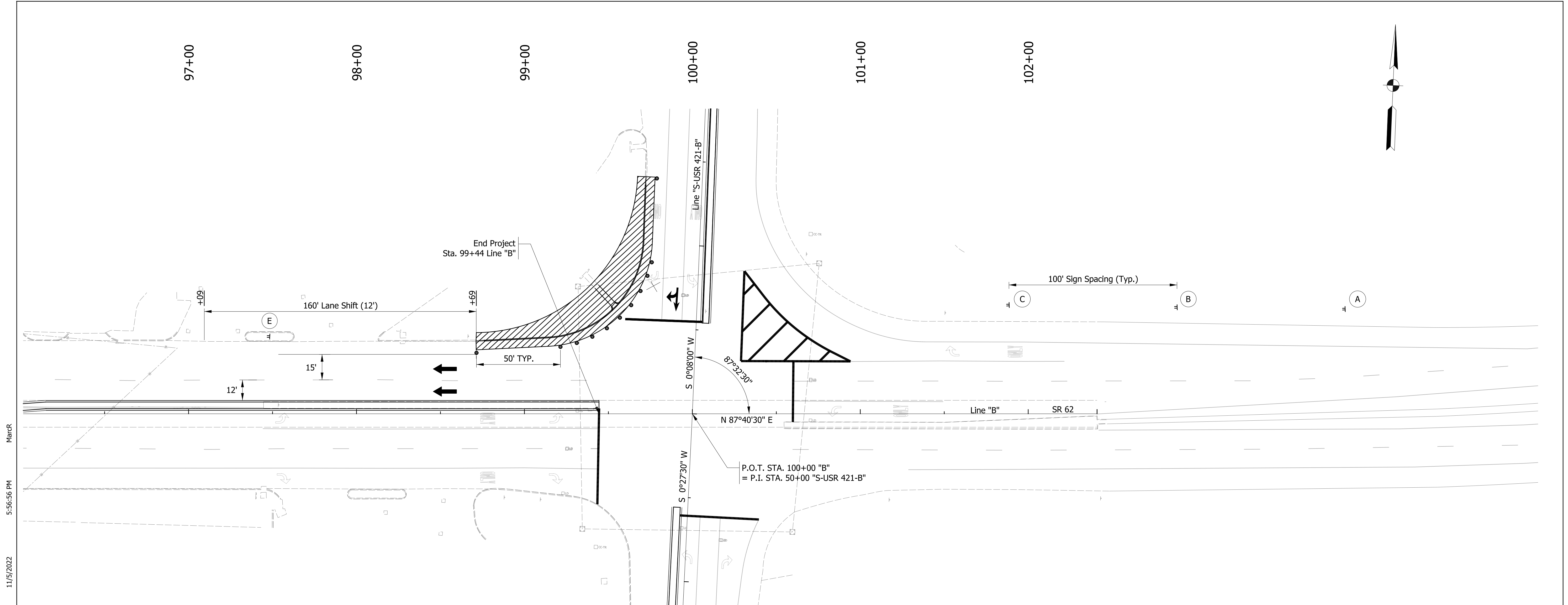
RECOMMENDED FOR APPROVAL: *MAR* 11/04/22
 DESIGN ENGINEER DATE

DESIGNED: MAR DRAWN: ACB
 CHECKED: MAR CHECKED: MAR

INDIANA DEPARTMENT OF TRANSPORTATION

MAINTENANCE OF TRAFFIC PHASE II
 MICHIGAN RD. - LINE "S-USR 421-B"

HORIZONTAL SCALE	BRIDGE FILE NO.
1" = 30'	N/A
VERTICAL SCALE	DESIGNATION NO.
NA	1902023
SURVEY BOOK NO.	SHEETS
	13 of 39
CONTRACT NO.	PROJECT NO.
R-44803	1902023



LEGEND

80 Temporary Pavement Marking, Paint, Solid, White, 6"	⚡ Barricade III-B
81 Temporary Pavement Marking, Paint, Solid, Yellow, 6"	⊙ Channelizing Device
82 Temporary Pavement Marking, Paint, Broken, White, 6"	➡ Direction of Traffic
⏏ Construction Sign	▨ Construction Area
➡ Temporary Pavement Message Marking, Lane Indication Arrow	➡ Existing Pavement Message Marking, Lane Indication Arrow
➡ Temporary Pavement Message Marking, Lane Indication Arrow	➡ Existing Pavement Message Marking, Lane Indication Arrow
➡ Temporary Pavement Message Marking, Lane Indication Arrow	⏏ Flashing Arrow Sign

Construction Zone Design Speed = 30 mph

GENERAL NOTES

- Access shall be maintained to all businesses and side streets throughout construction.
- Cover signs that conflict with current MOT Phase.
- 100' Spacing will be the Typical Sign Spacing for All Phases.

Michigan Road

S 0°27'30" W

S 0°08'00" W

67°32'30"

N 87°40'30" E


P.O.T. STA. 100+00 "B"
= P.I. STA. 50+00 "S-USR 421-B"

End Project
Sta. 99+44 Line "B"

160' Lane Shift (12')

50' TYP.

100' Sign Spacing (Typ.)



RECOMMENDED FOR APPROVAL

DESIGNED: MAR

CHECKED: MAR

DRAWN: ACB

CHECKED: MAR

DATE: 11/04/22

INDIANA DEPARTMENT OF TRANSPORTATION

MAINTENANCE OF TRAFFIC PHASE II

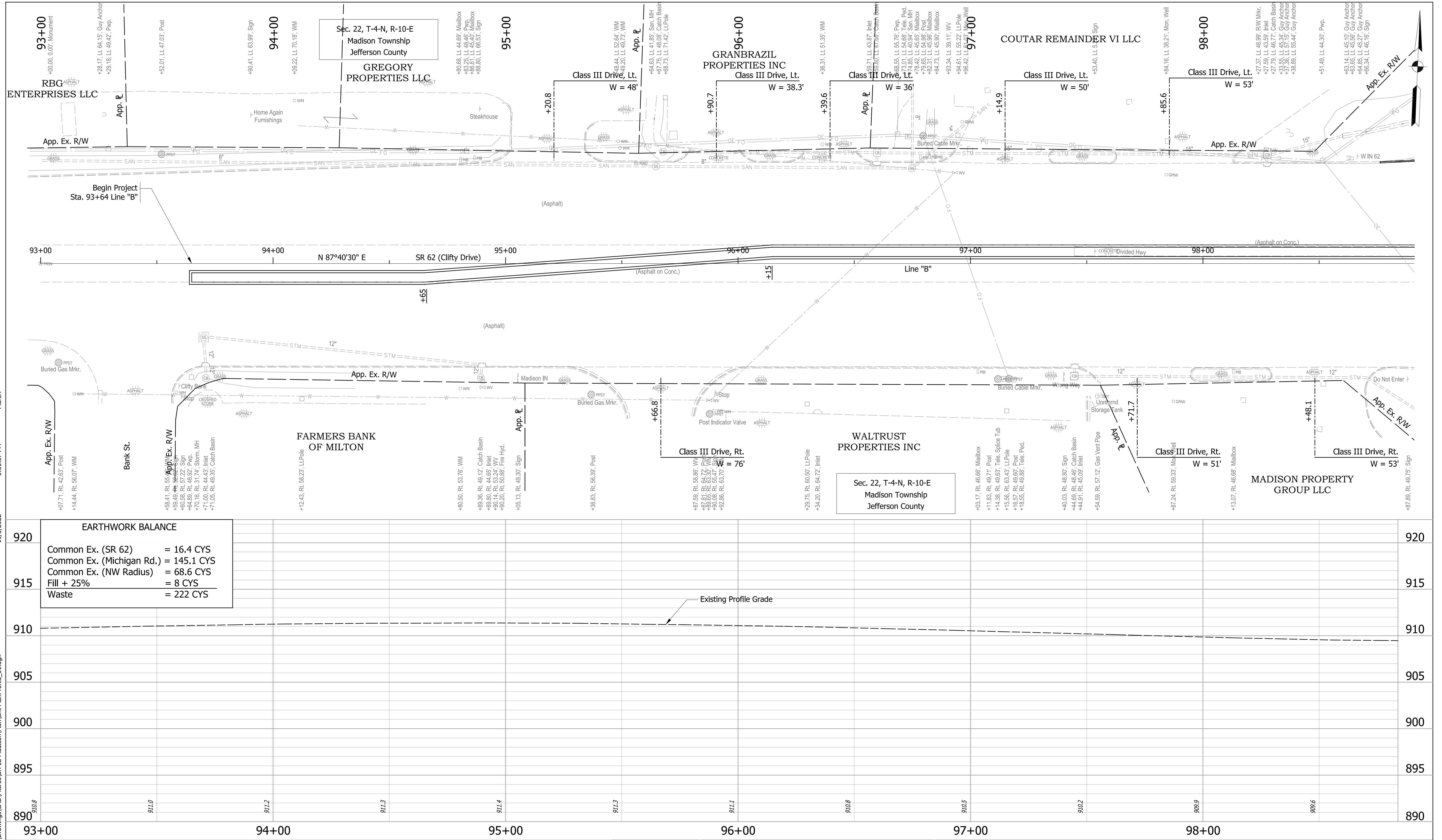
S.R. 62 - LINE "B"

HORIZONTAL SCALE	BRIDGE FILE NO.
1" = 30'	N/A
VERTICAL SCALE	DESIGNATION NO.
NA	1902023
SURVEY BOOK NO.	SHEETS
	14 of 39
CONTRACT NO.	PROJECT NO.
R-44803	1902023

S:\COL\4000-1099\4060\554\Drawings\CAD\Micros\SR 62 - Madison\Plan\Shr MOT PHASE 2_02.dgn


11/5/2022 5:56:56 PM MarcR

Public Road Approach, Rt.
Sta. 993+39.6, W= 66'



11/5/2022 5:56:57 PM MarCR

S:\COL\4000-1099\4060\554\Drawings\CAD\Micros\SR 62 Madison\Plan\Shk PlanProfile_01.dgn



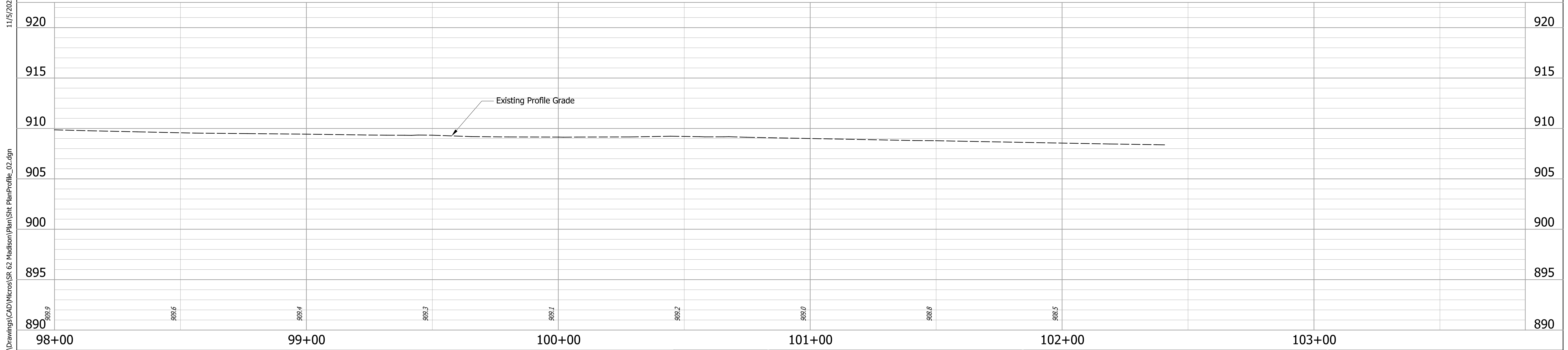
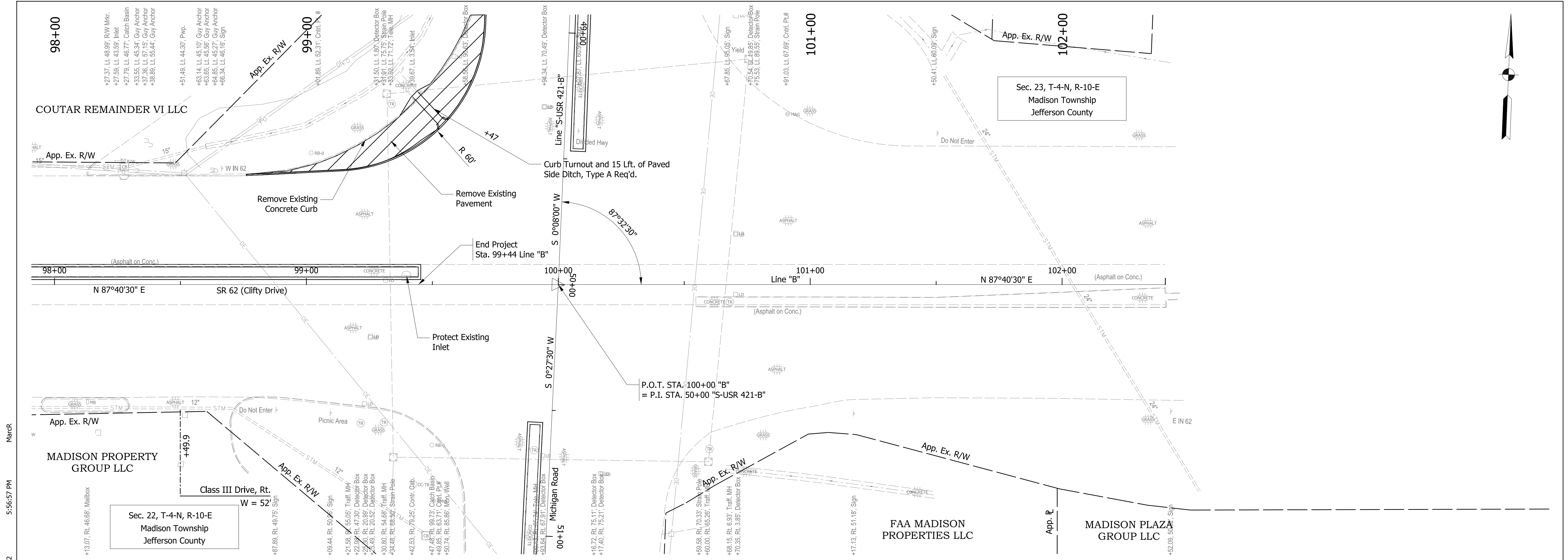
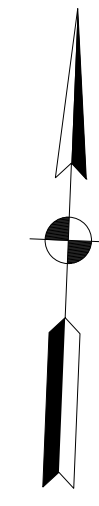
RECOMMENDED FOR APPROVAL *MAR* 11/04/22
DESIGN ENGINEER DATE

DESIGNED: MAR DRAWN: ACB
CHECKED: MAR CHECKED: MAR


INDIANA DEPARTMENT OF TRANSPORTATION

PLAN AND PROFILE
S.R. 62 - LINE "B"

HORIZONTAL SCALE 1" = 20'	BRIDGE FILE NO. N/A
VERTICAL SCALE 1" = 5'	DESIGNATION NO. 1902023
SURVEY BOOK NO.	SHEETS 15 of 39
CONTRACT NO. R-44803	PROJECT NO. 1902023



S:\COL\4000-1099\4060\554\Drawings\CAD\Micros\SR 62 Madison\Plan\Shk PlanProfile_02.dgn 11/5/2022 5:56:57 PM MarcR



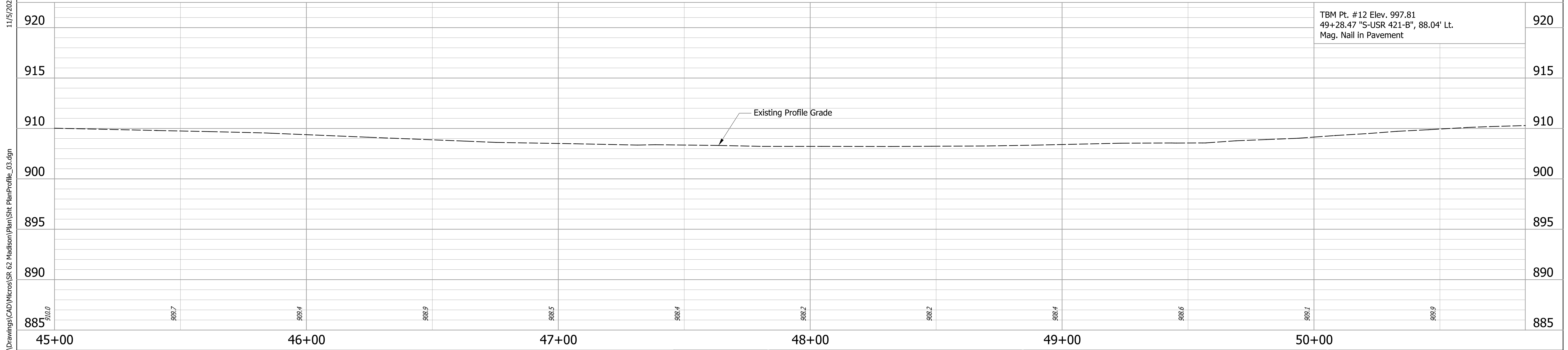
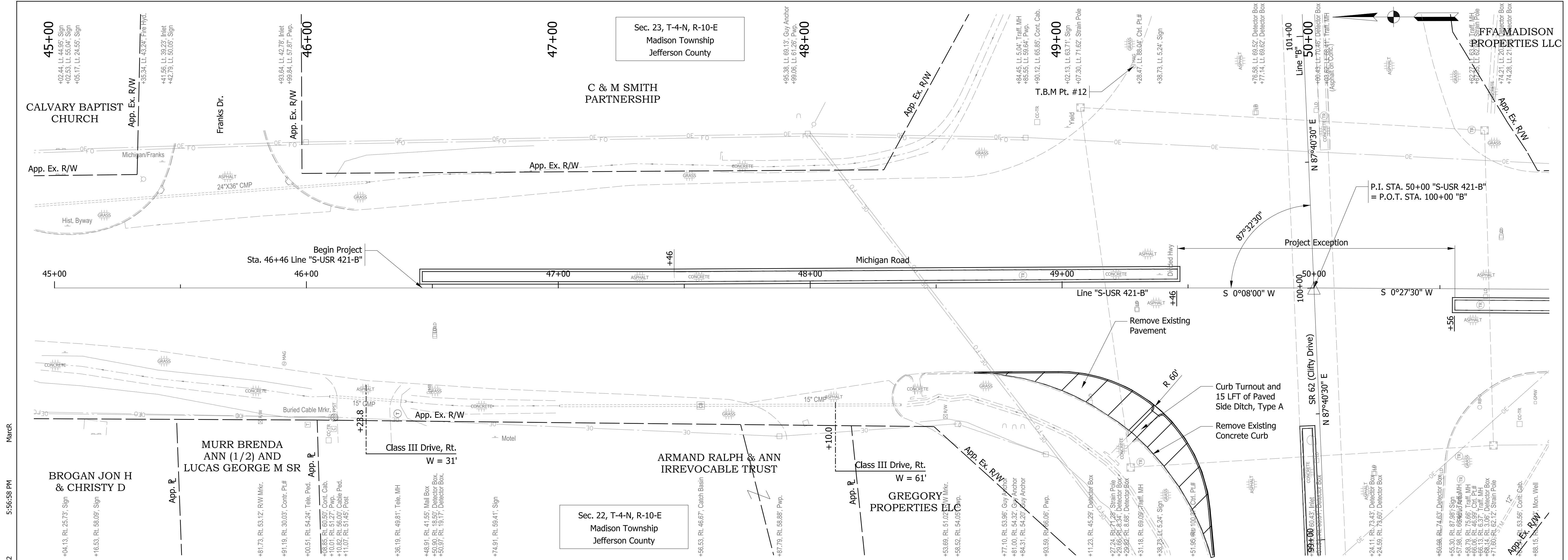
RECOMMENDED FOR APPROVAL *MAR* 11/04/22
 DESIGN ENGINEER DATE

DESIGNED: MAR DRAWN: ACB
 CHECKED: MAR CHECKED: MAR

INDIANA DEPARTMENT OF TRANSPORTATION

PLAN AND PROFILE
 S.R. 62 - LINE "B"

HORIZONTAL SCALE 1" = 20'	BRIDGE FILE NO. N/A
VERTICAL SCALE 1" = 5'	DESIGNATION NO. 1902023
SURVEY BOOK NO.	SHEETS 16 of 39
CONTRACT NO. R-44803	PROJECT NO. 1902023

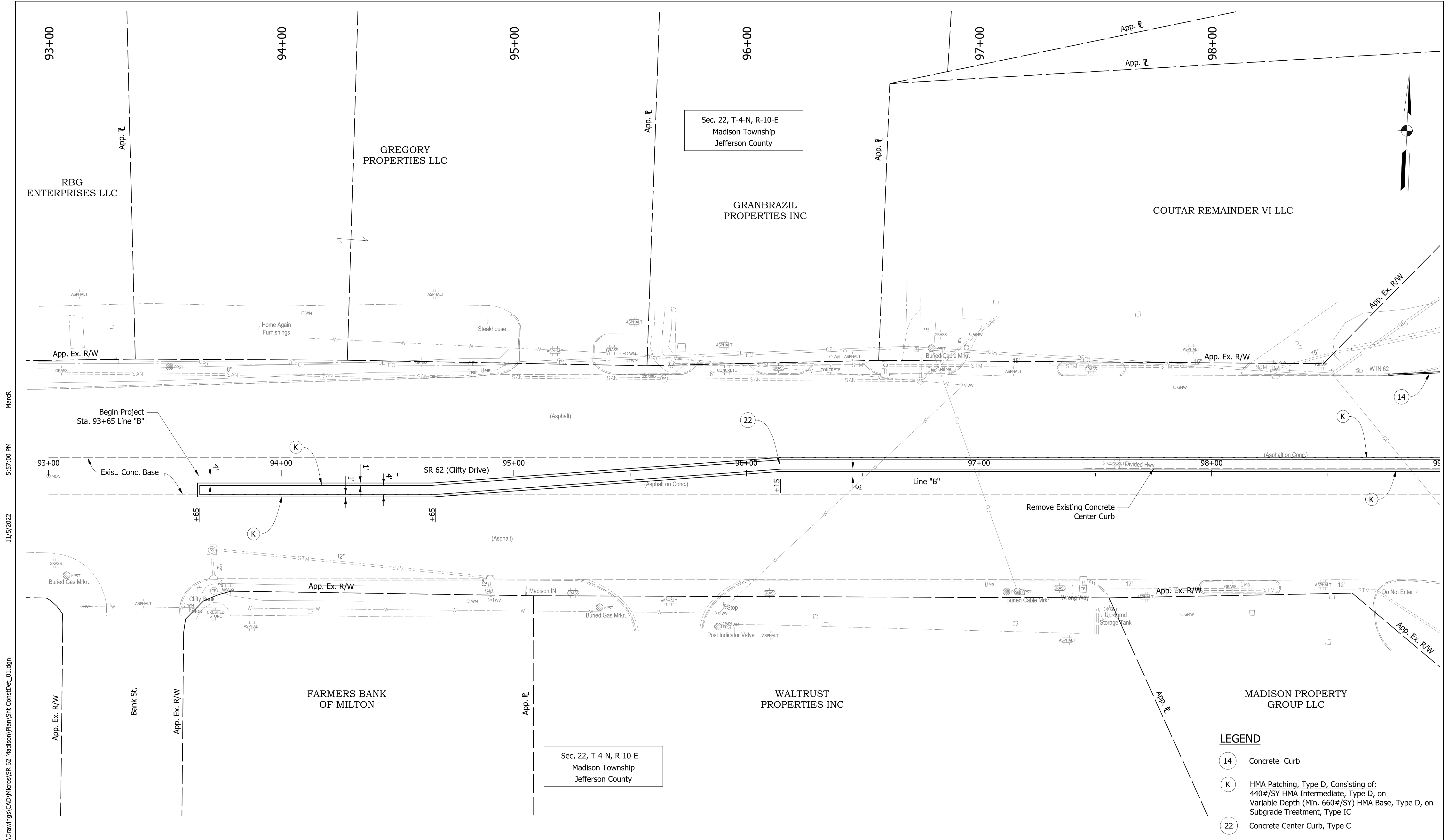


	RECOMMENDED FOR APPROVAL	DESIGN ENGINEER	DATE	INDIANA DEPARTMENT OF TRANSPORTATION PLAN AND PROFILE MICHIGAN ROAD - LINE "S-USR 421-B"	HORIZONTAL SCALE	BRIDGE FILE NO.
	DESIGNED: MAR	DRAWN: ACB	11/04/22		1" = 20'	N/A
CHECKED: MAR	CHECKED: MAR			SURVEY BOOK NO.	SHEETS	
				CONTRACT NO. R-44803	17 of 39	
					PROJECT NO. 1902023	

S:\COL\4000-1099\4060\554\Drawings\CAD\Micros\SR 62 Madison\Plan\Shk PlanProfile_03.dgn

11/5/2022 5:56:58 PM MarcR


FFA MADISON PROPERTIES LLC



11/5/2022 5:57:00 PM MarcR

S:\COL\4000-1099\4060\554\Drawings\CAD\Micros\SR 62 Madison\Plan\Shr ConstDet_01.dgn

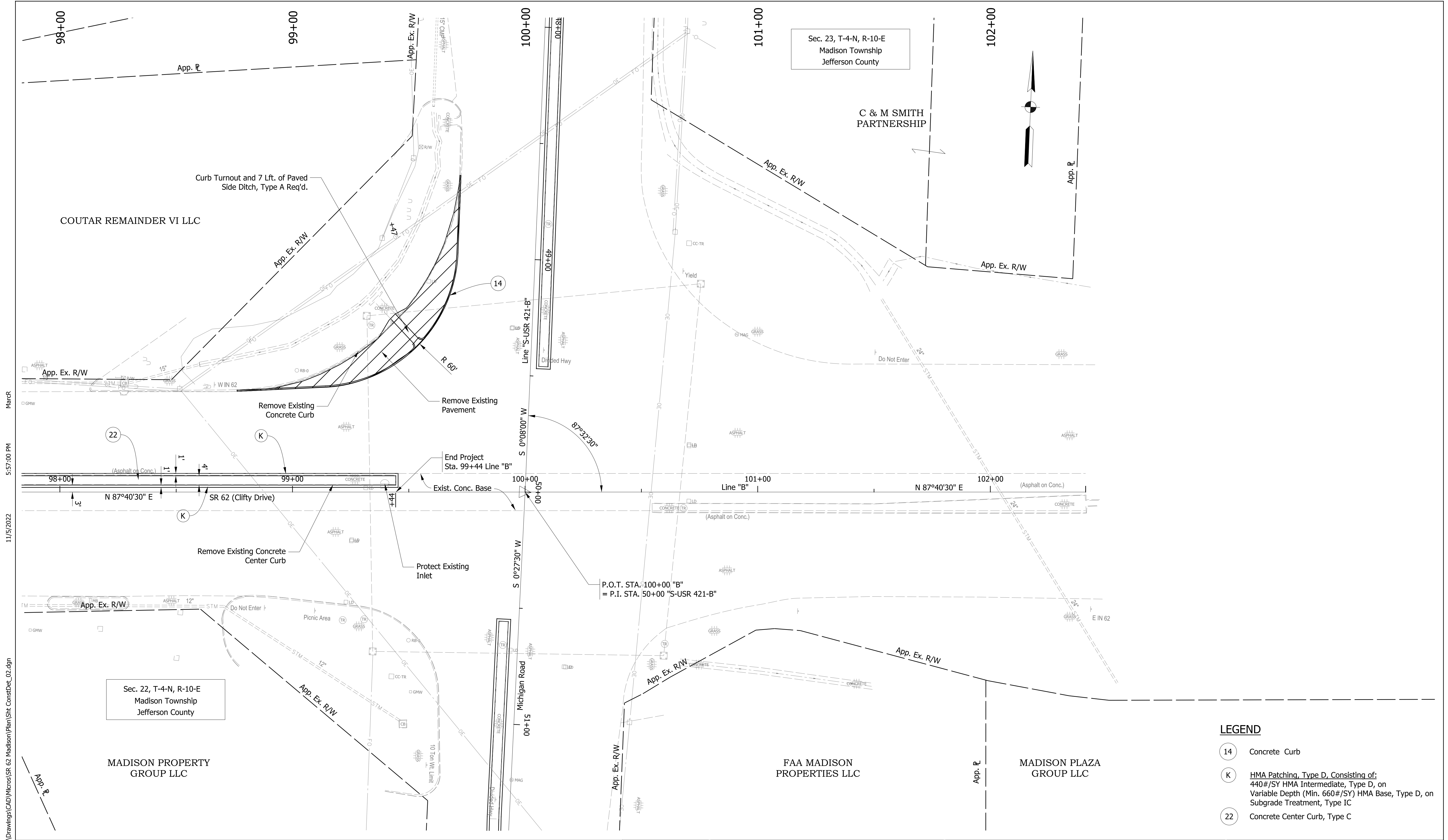
Sec. 22, T-4-N, R-10-E
 Madison Township
 Jefferson County



RECOMMENDED FOR APPROVAL	<i>MAR</i>	11/04/22	DATE
DESIGNED: MAR	DRAWN: ACB		
CHECKED: MAR	CHECKED: MAR		

INDIANA DEPARTMENT OF TRANSPORTATION
CONSTRUCTION DETAIL
S.R. 62 - LINE "B"

LEGEND	
14	Concrete Curb
K	HMA Patching, Type D, Consisting of: 440#/SY HMA Intermediate, Type D, on Variable Depth (Min. 660#/SY) HMA Base, Type D, on Subgrade Treatment, Type IC
22	Concrete Center Curb, Type C
HORIZONTAL SCALE	BRIDGE FILE NO.
1" = 20'	N/A
VERTICAL SCALE	DESIGNATION NO.
NA	1902023
SURVEY BOOK NO.	SHEETS
	19 of 39
CONTRACT NO.	PROJECT NO.
R-44803	1902023



Sec. 23, T-4-N, R-10-E
Madison Township
Jefferson County


C & M SMITH
PARTNERSHIP

Sec. 22, T-4-N, R-10-E
Madison Township
Jefferson County

LEGEND

- 14 Concrete Curb
- K HMA Patching, Type D, Consisting of:
440#/SY HMA Intermediate, Type D, on
Variable Depth (Min. 660#/SY) HMA Base, Type D, on
Subgrade Treatment, Type IC
- 22 Concrete Center Curb, Type C

S:\COL\4000-1099\4060\554\Drawings\CAD\Micros\SR 62 - Madison\Plan\Sh ConstDet_02.dgn 11/5/2022 5:57:00 PM MarcR

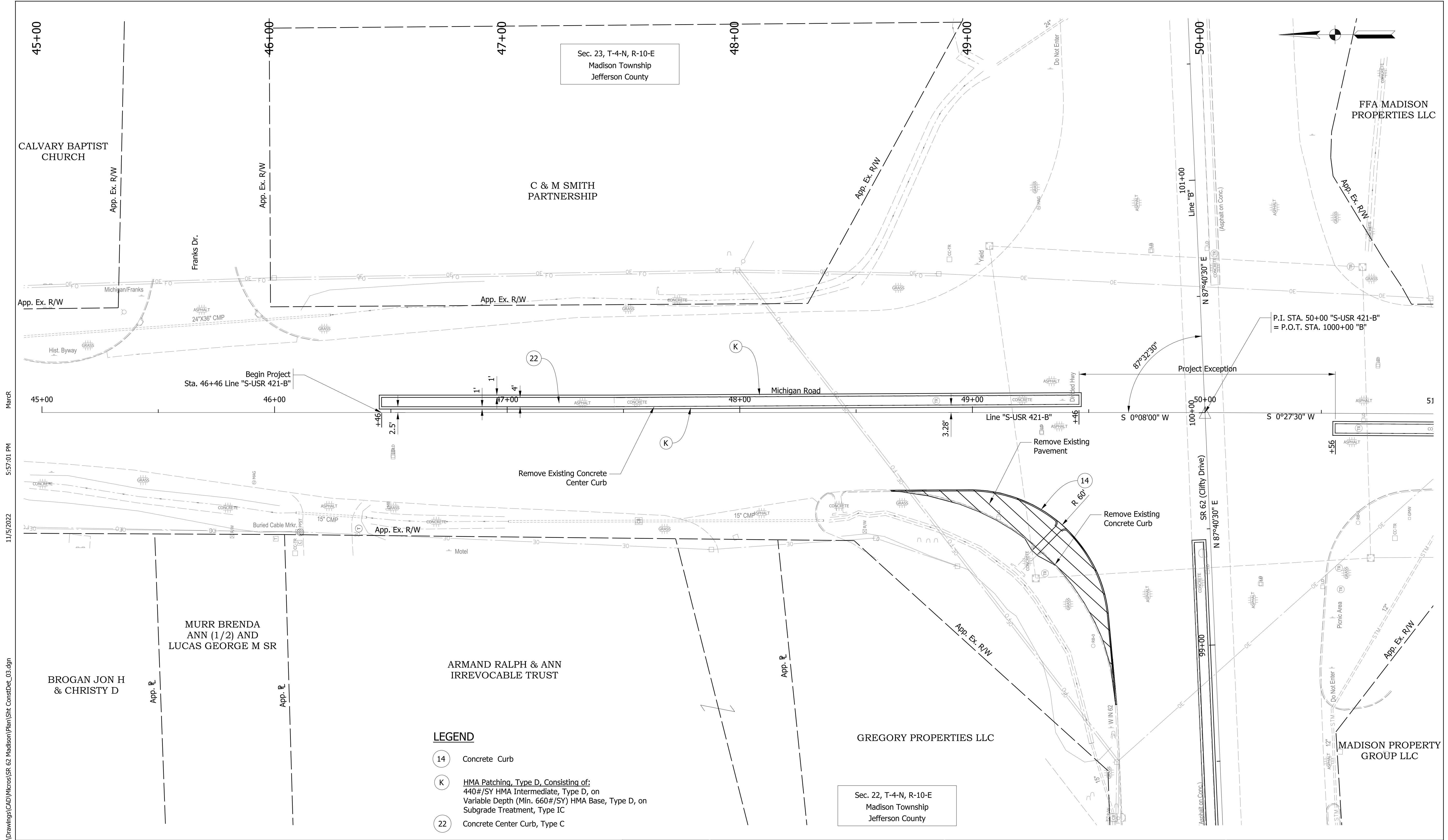


RECOMMENDED FOR APPROVAL	<i>Marc Rafe</i> 11/04/22 DESIGN ENGINEER DATE
DESIGNED: MAR	DRAWN: ACB
CHECKED: MAR	CHECKED: MAR

**INDIANA
DEPARTMENT OF TRANSPORTATION**


**CONSTRUCTION DETAIL
S.R. 62 - LINE "B"**

HORIZONTAL SCALE 1" = 20'	BRIDGE FILE NO. N/A
VERTICAL SCALE NA	DESIGNATION NO. 1902023
SURVEY BOOK NO.	SHEETS 20 of 39
CONTRACT NO. R-44803	PROJECT NO. 1902023



- LEGEND**
- 14 Concrete Curb
 - K HMA Patching, Type D, Consisting of:
440#/SY HMA Intermediate, Type D, on
Variable Depth (Min. 660#/SY) HMA Base, Type D, on
Subgrade Treatment, Type IC
 - 22 Concrete Center Curb, Type C

S:\COL\4000-1099\4060\554\Drawings\CAD\Micros\SR 62 Madison\Plan\Sht. Const\Det_03.dgn 11/5/2022 5:57:01 PM MarcR



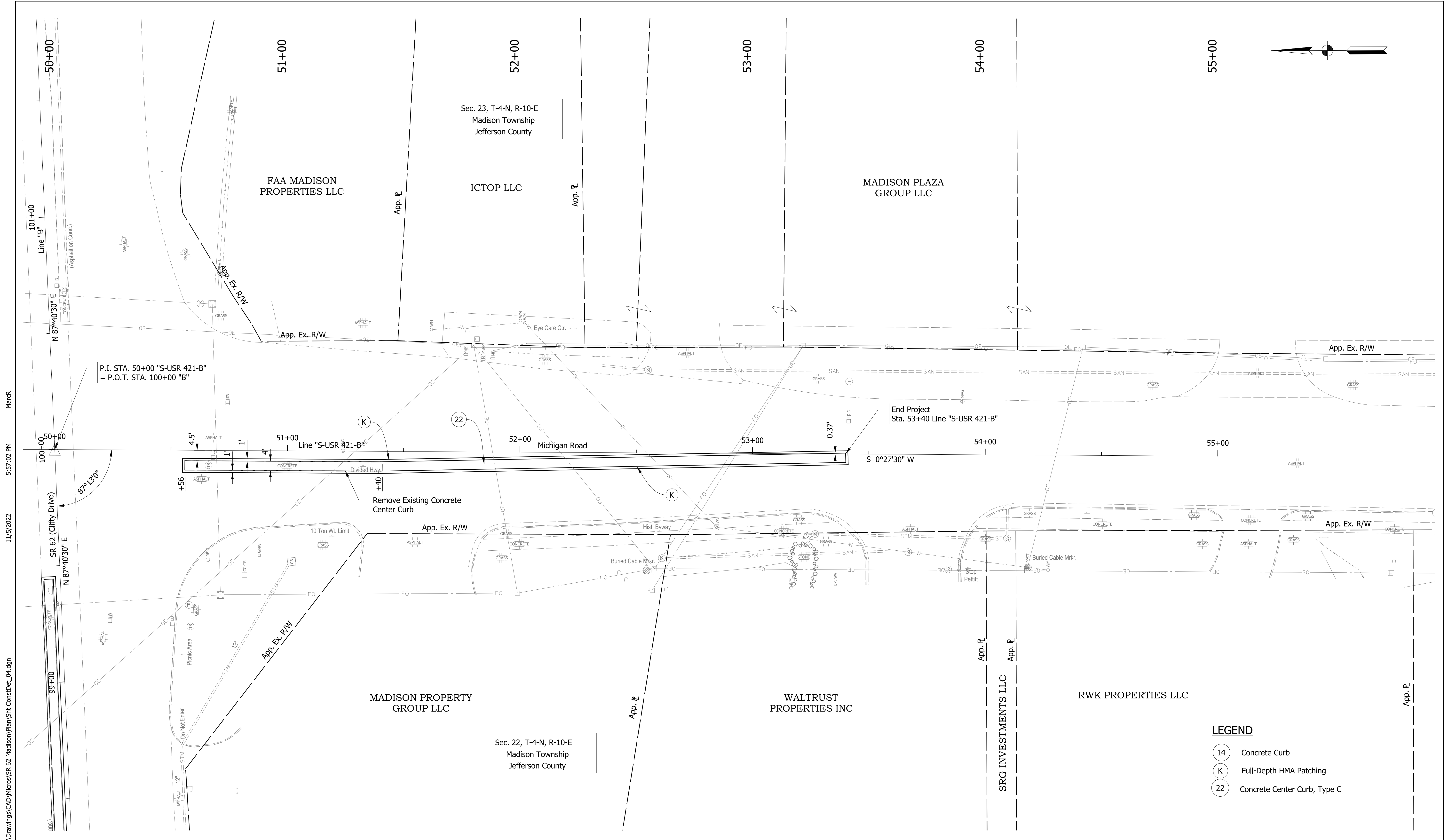
RECOMMENDED FOR APPROVAL	<i>MAR</i>	DESIGN ENGINEER	DATE
DESIGNED:	MAR	DRAWN:	ACB
CHECKED:	MAR	CHECKED:	MAR

INDIANA DEPARTMENT OF TRANSPORTATION

CONSTRUCTION DETAIL

MICHIGAN RD. - LINE "S-USR 421-B"


HORIZONTAL SCALE	BRIDGE FILE NO.
1" = 20'	N/A
VERTICAL SCALE	DESIGNATION NO.
NA	1902023
SURVEY BOOK NO.	SHEETS
	21 of 39
CONTRACT NO.	PROJECT NO.
R-44803	1902023



S:\COL\4000-1099\4060\554\Drawings\CAD\Micros\SR 62 Madison\Plan\Shr Const\Det_04.dgn
 11/5/2022 5:57:02 PM MarcR

LEGEND

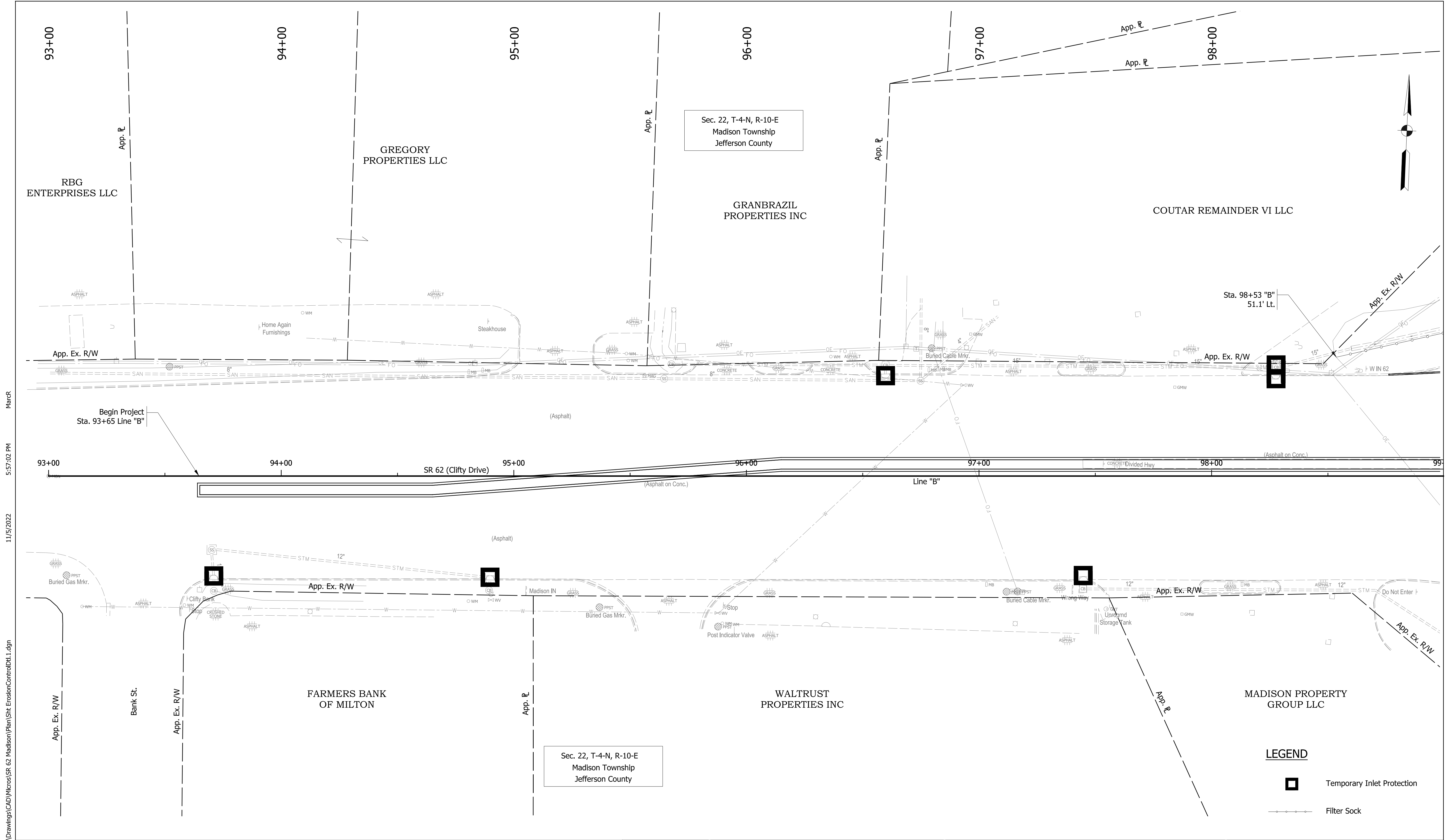
14	Concrete Curb
K	Full-Depth HMA Patching
22	Concrete Center Curb, Type C



RECOMMENDED FOR APPROVAL	<i>MAR</i>	11/04/22	DATE
DESIGNED:	MAR	DRAWN:	ACB
CHECKED:	MAR	CHECKED:	MAR

INDIANA DEPARTMENT OF TRANSPORTATION
CONSTRUCTION DETAIL
MICHIGAN RD. - LINE "S-USR 421-B"

HORIZONTAL SCALE	BRIDGE FILE NO.
1" = 20'	N/A
VERTICAL SCALE	DESIGNATION NO.
NA	1902023
SURVEY BOOK NO.	SHEETS
	22 of 39
CONTRACT NO.	PROJECT NO.
R-44803	1902023




11/5/2022 5:57:02 PM MarcR

S:\COL\4000-1099\4060\554\Drawings\CAD\Micros\SR 62 Madison\Plan\Shk ErosionControlD11.dgn

LEGEND

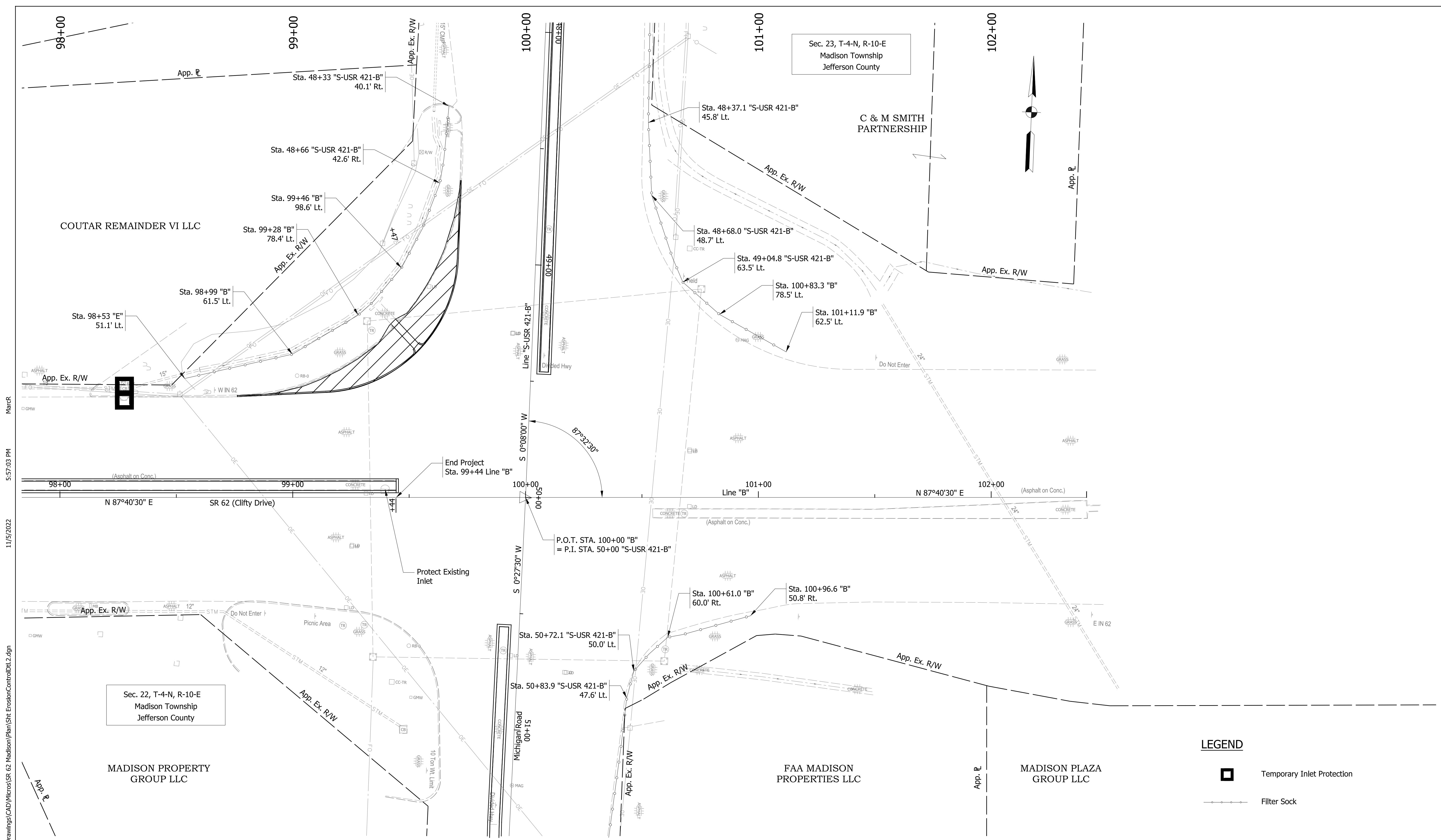
	Temporary Inlet Protection
	Filter Sock



RECOMMENDED FOR APPROVAL		11/04/22	DATE
DESIGNED: MAR	DRAWN: ACB		
CHECKED: MAR	CHECKED: MAR		

INDIANA DEPARTMENT OF TRANSPORTATION
EROSION CONTROL DETAIL
S.R. 62 - LINE "B"


HORIZONTAL SCALE	BRIDGE FILE NO.
1" = 20'	N/A
VERTICAL SCALE	DESIGNATION NO.
NA	1902023
SURVEY BOOK NO.	SHEETS
	23 of 39
CONTRACT NO.	PROJECT NO.
R-44803	1902023



11/5/2022 5:57:03 PM MarcR S:\COL\4000-1099\4060\554\Drawings\CAD\Micros\SR 62 Madison\Plan\Shk ErosionControlDL1.dgn

LEGEND

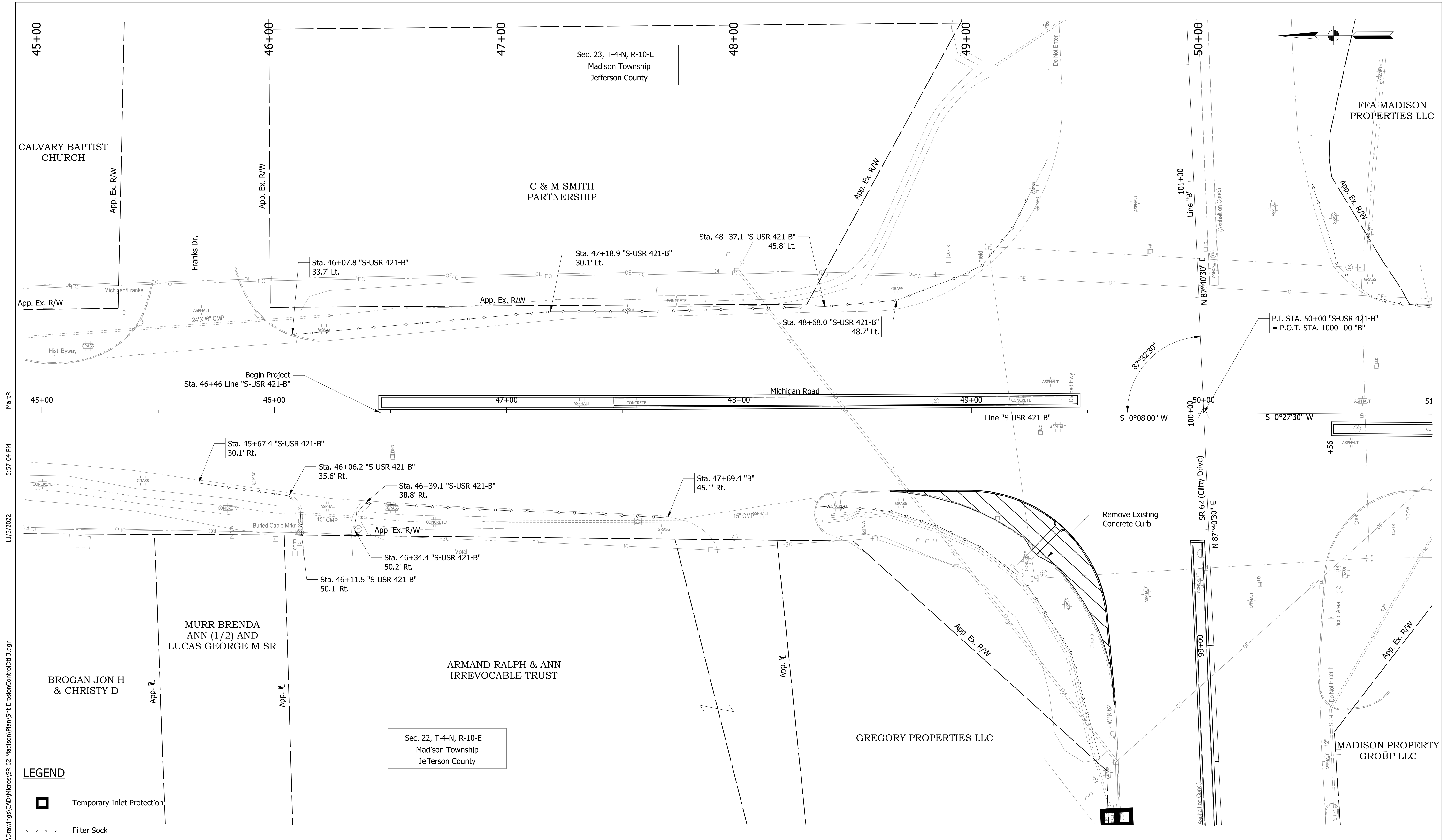
	Temporary Inlet Protection
	Filter Sock



RECOMMENDED FOR APPROVAL		11/04/22	DATE
DESIGNED: MAR	DRAWN: ACB		
CHECKED: MAR	CHECKED: MAR		

INDIANA DEPARTMENT OF TRANSPORTATION
EROSION CONTROL DETAIL
S.R. 62 - LINE "B"


HORIZONTAL SCALE	BRIDGE FILE NO.
1" = 20'	N/A
VERTICAL SCALE	DESIGNATION NO.
NA	1902023
SURVEY BOOK NO.	SHEETS
	24 of 39
CONTRACT NO.	PROJECT NO.
R-44803	1902023



11/5/2022 5:57:04 PM
 S:\COL\4000-1099\4060\554\Drawings\CAD\Micros\SR 62 Madison\Plan\Sh ErosionControl\DL3.dgn

LEGEND

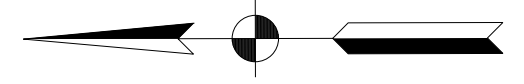
	Temporary Inlet Protection
	Filter Sock



RECOMMENDED FOR APPROVAL		11/04/22	DATE
DESIGNED: MAR	DRAWN: ACB		
CHECKED: MAR	CHECKED: MAR		

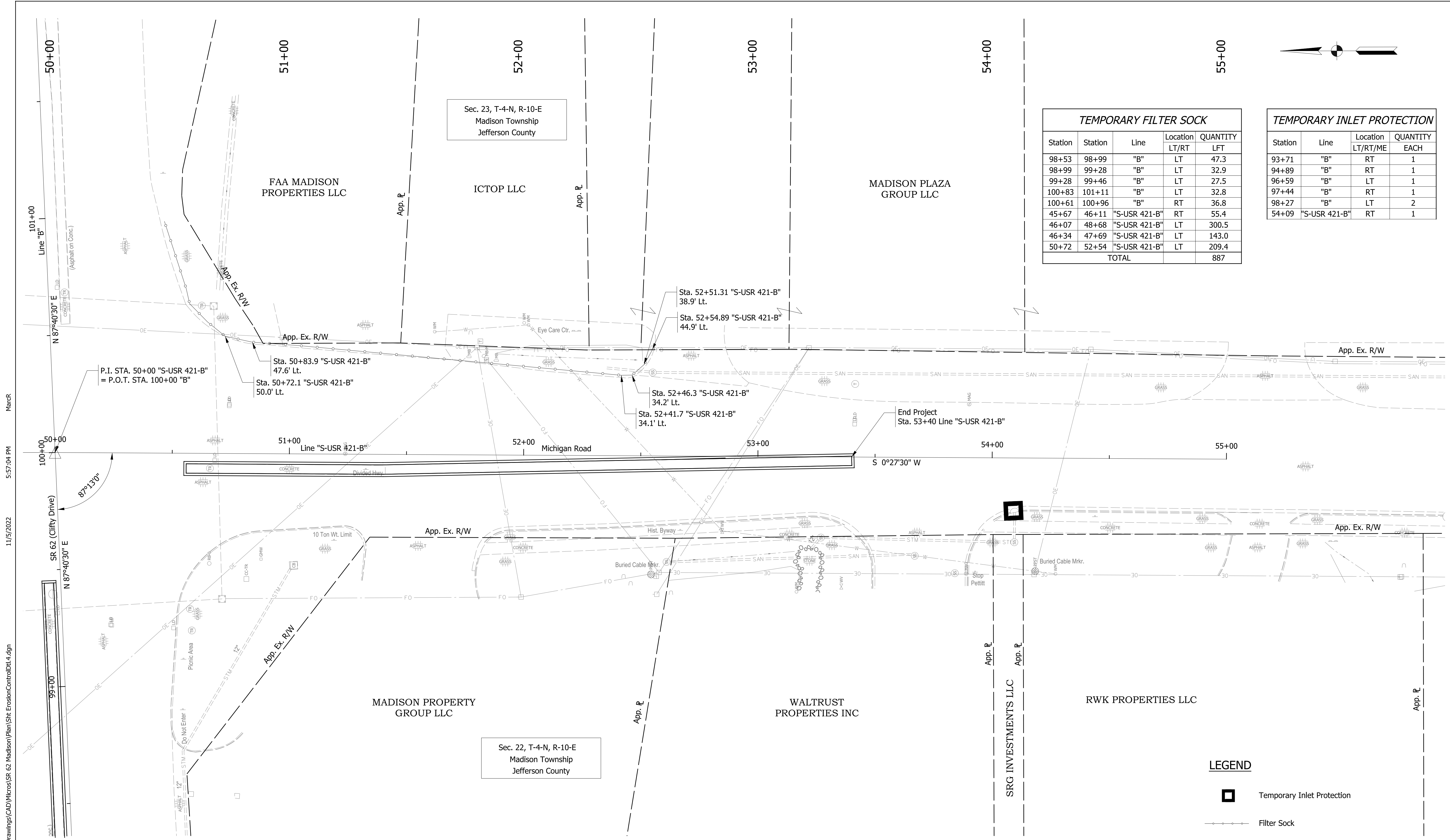
INDIANA DEPARTMENT OF TRANSPORTATION
EROSION CONTROL DETAIL
MICHIGAN RD. - LINE "S-USR 421-B"

HORIZONTAL SCALE	BRIDGE FILE NO.
1" = 20'	N/A
VERTICAL SCALE	DESIGNATION NO.
NA	1902023
SURVEY BOOK NO.	SHEETS
	25 of 39
CONTRACT NO.	PROJECT NO.
R-44803	1902023



TEMPORARY FILTER SOCK					
Station	Station	Line	Location		QUANTITY
			LT/RT	LFT	
98+53	98+99	"B"	LT		47.3
98+99	99+28	"B"	LT		32.9
99+28	99+46	"B"	LT		27.5
100+83	101+11	"B"	LT		32.8
100+61	100+96	"B"	RT		36.8
45+67	46+11	"S-USR 421-B"	RT		55.4
46+07	48+68	"S-USR 421-B"	LT		300.5
46+34	47+69	"S-USR 421-B"	LT		143.0
50+72	52+54	"S-USR 421-B"	LT		209.4
TOTAL					887

TEMPORARY INLET PROTECTION			
Station	Line	Location	
		LT/RT/ME	QUANTITY EACH
93+71	"B"	RT	1
94+89	"B"	RT	1
96+59	"B"	LT	1
97+44	"B"	RT	1
98+27	"B"	LT	2
54+09	"S-USR 421-B"	RT	1




LEGEND

Temporary Inlet Protection

Filter Sock

S:\COL\4000-1099\4060\554\Drawings\CAD\Micros\SR 62 Madison\Plan\Shk ErosionControlD14.dgn

11/5/2022 5:57:04 PM MarcR



RECOMMENDED FOR APPROVAL 11/04/22 DATE

DESIGNED: MAR DRAWN: ACB

CHECKED: MAR CHECKED: MAR

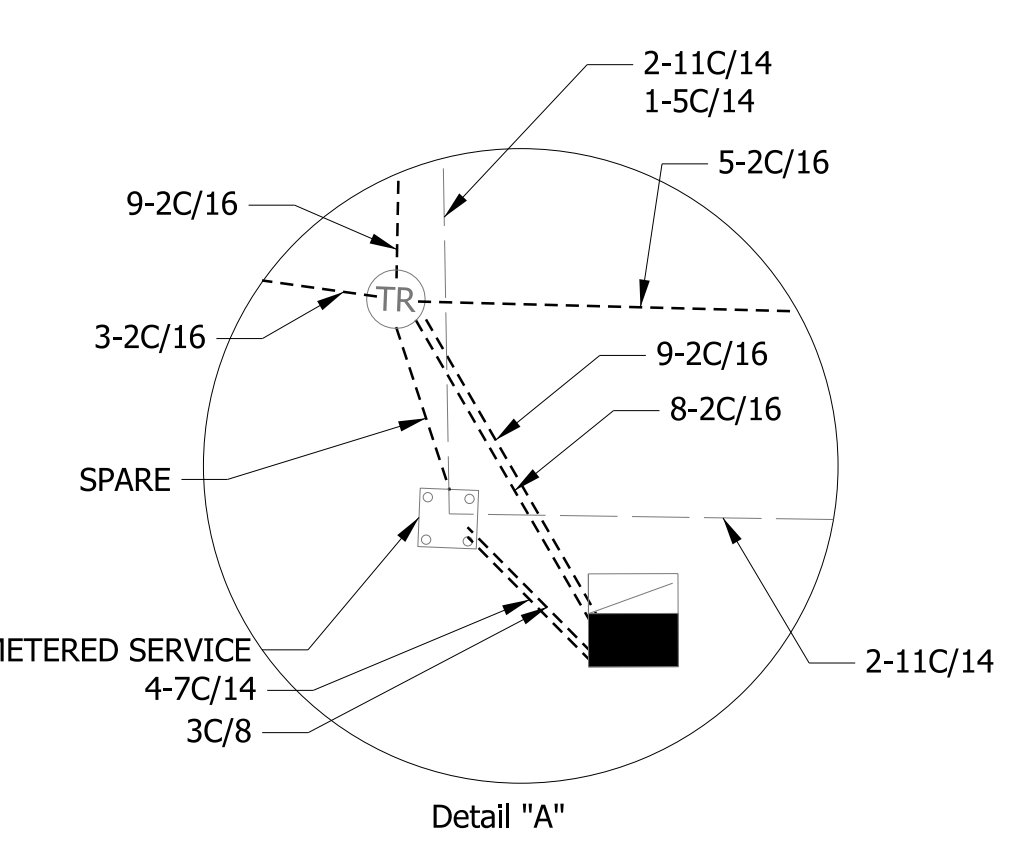
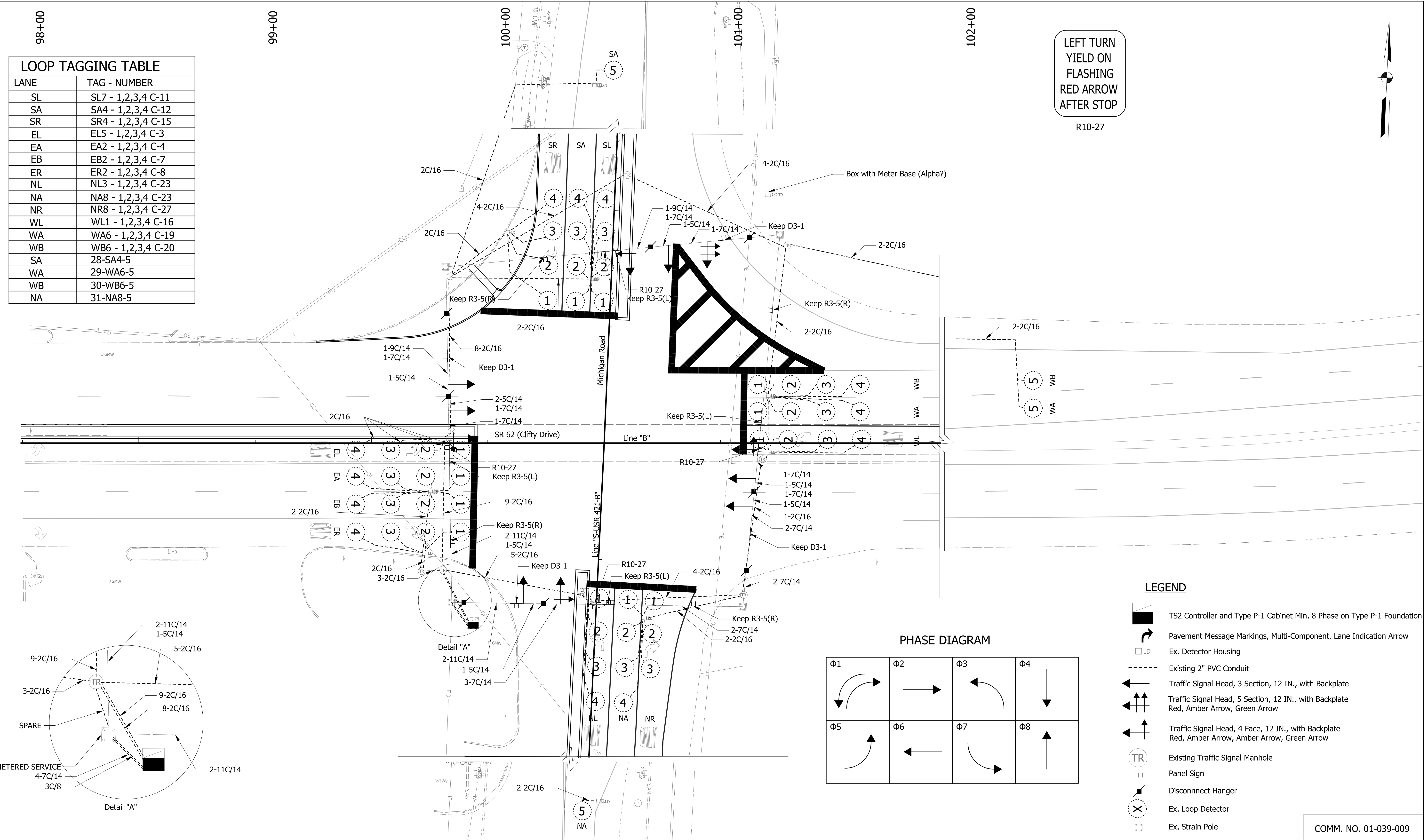
INDIANA DEPARTMENT OF TRANSPORTATION

EROSION CONTROL DETAIL

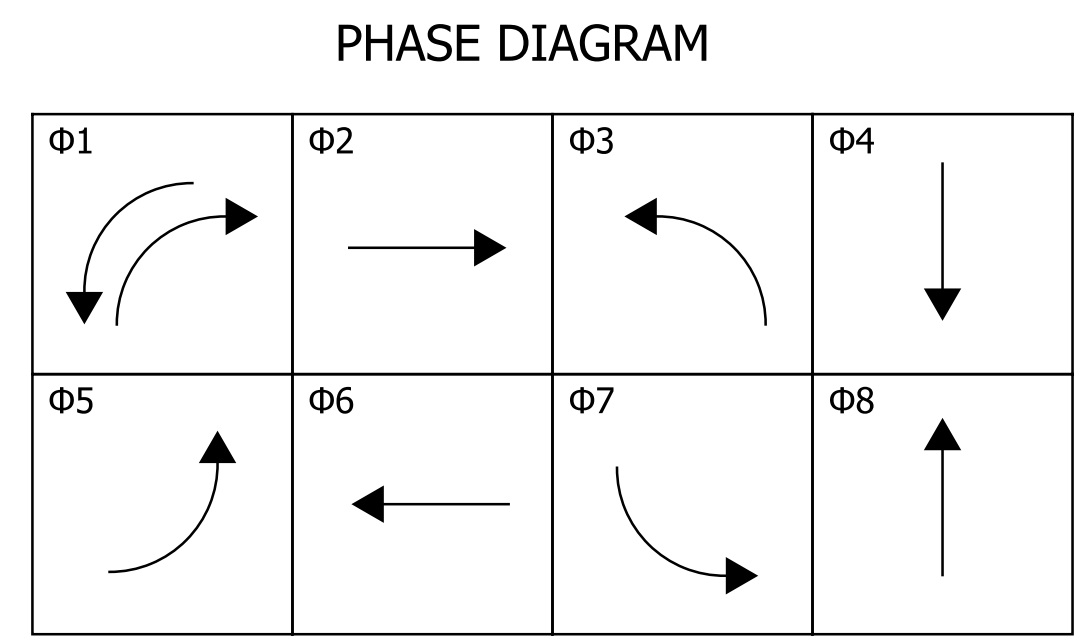
MICHIGAN RD. - LINE "S-USR 421-B"

HORIZONTAL SCALE	BRIDGE FILE NO.
1" = 20'	N/A
VERTICAL SCALE	DESIGNATION NO.
NA	1902023
SURVEY BOOK NO.	SHEETS
	26 of 39
CONTRACT NO.	PROJECT NO.
R-44803	1902023

LOOP TAGGING TABLE	
LANE	TAG - NUMBER
SL	SL7 - 1,2,3,4 C-11
SA	SA4 - 1,2,3,4 C-12
SR	SR4 - 1,2,3,4 C-15
EL	EL5 - 1,2,3,4 C-3
EA	EA2 - 1,2,3,4 C-4
EB	EB2 - 1,2,3,4 C-7
ER	ER2 - 1,2,3,4 C-8
NL	NL3 - 1,2,3,4 C-23
NA	NA8 - 1,2,3,4 C-23
NR	NR8 - 1,2,3,4 C-27
WL	WL1 - 1,2,3,4 C-16
WA	WA6 - 1,2,3,4 C-19
WB	WB6 - 1,2,3,4 C-20
SA	28-SA4-5
WA	29-WA6-5
WB	30-WB6-5
NA	31-NA8-5




LEFT TURN
YIELD ON
FLASHING
RED ARROW
AFTER STOP
R10-27



- LEGEND**
- TS2 Controller and Type P-1 Cabinet Min. 8 Phase on Type P-1 Foundation
 - Pavement Message Markings, Multi-Component, Lane Indication Arrow
 - Ex. Detector Housing
 - Existing 2" PVC Conduit
 - Traffic Signal Head, 3 Section, 12 IN., with Backplate
 - Traffic Signal Head, 5 Section, 12 IN., with Backplate
Red, Amber Arrow, Green Arrow
 - Traffic Signal Head, 4 Face, 12 IN., with Backplate
Red, Amber Arrow, Amber Arrow, Green Arrow
 - Existing Traffic Signal Manhole
 - Panel Sign
 - Disconnect Hanger
 - Ex. Loop Detector
 - Ex. Strain Pole

COMM. NO. 01-039-009

S:\COL\4000-1099\4060\554\Drawings\CAD\Micros\SR 62 Madison\Plan\Shr Signal Detail.dgn 11/5/2022 5:57:05 PM MarcR



RECOMMENDED FOR APPROVAL *Marc A. Rape* 11/04/22 DATE
DESIGNED: STO DRAWN: STO
CHECKED: MAR CHECKED: MAR

INDIANA DEPARTMENT OF TRANSPORTATION
SIGNAL DETAIL
S.R. 62 - LINE "B"

HORIZONTAL SCALE 1" = 20'	BRIDGE FILE NO. N/A
VERTICAL SCALE NA	DESIGNATION NO. 1902023
SURVEY BOOK NO.	SHEETS 27 of 39
CONTRACT NO. R-44803	PROJECT NO. 1902023

93+00

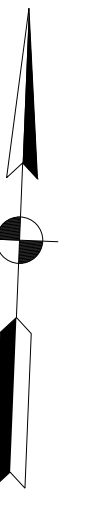
94+00

95+00

96+00

97+00

98+00



11/5/2022 5:57:06 PM MarcR

S:\COL\4000-4099\4060\554\Drawings\CAD\Micros\SR 62 Madison\Plan\Shk PavementMarking_01.dgn

Begin Project
Sta. 93+65 Line "B"

+71, 6' RT.
R4-7c

SR 62 (Clifty Drive)

Line "B"

39

35


39

34

39

LEGEND


- 34 Line, Multi-Component, Solid, White, 6 in.
- 35 Line, Multi-Component, Solid, Yellow, 6 in.
- 36 Line, Multi-Component, Broken, White, 6 in.
- 38 24 in. Stop Line, White, Multi-Component, Transverse Marking
- 39 Pavement Message Marking, Multi-Component Lane Indication Arrow
- 40 Line, Multi-Component, Solid, White, 8 in.
- 41 Transverse Marking, Multi-Component, Crosshatch, White, 12 in.



R4-7c

Sheet Sign and Post

NOTE: Re-Striping of SR 62 lane lines is covered under Des. 1801106



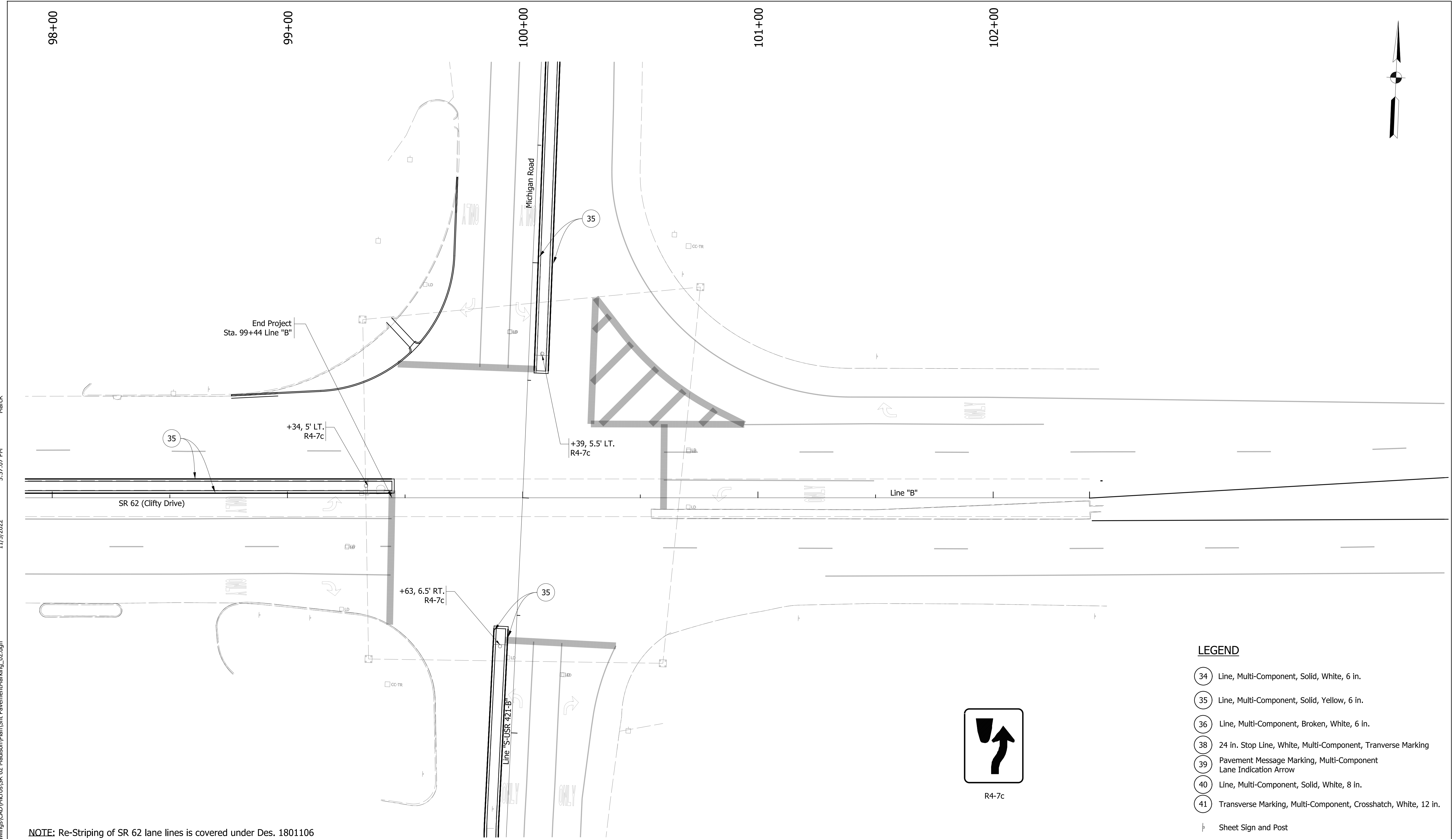
RECOMMENDED FOR APPROVAL		11/04/22	DATE
DESIGNED: MAR	DRAWN: ACB		
CHECKED: MAR	CHECKED: MAR		

INDIANA
DEPARTMENT OF TRANSPORTATION

PAVEMENT MARKING DETAIL
S.R. 62 - LINE "B"

HORIZONTAL SCALE	BRIDGE FILE NO.
1" = 20'	N/A
VERTICAL SCALE	DESIGNATION NO.
NA	1902023
SURVEY BOOK NO.	SHEETS
	28 of 39
CONTRACT NO.	PROJECT NO.
R-44803	1902023


S:\COL\4000-4099\4060\554\Drawings\CAD\Micros\SR 62_Madison\Plan\Shk_PavementMarking_02.dgn 11/5/2022 5:57:07 PM MarcR



- LEGEND**
- 34 Line, Multi-Component, Solid, White, 6 in.
 - 35 Line, Multi-Component, Solid, Yellow, 6 in.
 - 36 Line, Multi-Component, Broken, White, 6 in.
 - 38 24 in. Stop Line, White, Multi-Component, Transverse Marking
 - 39 Pavement Message Marking, Multi-Component Lane Indication Arrow
 - 40 Line, Multi-Component, Solid, White, 8 in.
 - 41 Transverse Marking, Multi-Component, Crosshatch, White, 12 in.
- Sheet Sign and Post



NOTE: Re-Striping of SR 62 lane lines is covered under Des. 1801106



RECOMMENDED FOR APPROVAL	<i>Marc A. Rape</i> DESIGN ENGINEER	11/04/22 DATE
DESIGNED: MAR	DRAWN: ACB	
CHECKED: MAR	CHECKED: MAR	

INDIANA
DEPARTMENT OF TRANSPORTATION

PAVEMENT MARKING DETAIL
S.R. 62 - LINE "B"

HORIZONTAL SCALE 1" = 20'	BRIDGE FILE NO. N/A
VERTICAL SCALE NA	DESIGNATION NO. 1902023
SURVEY BOOK NO.	SHEETS 29 of 39
CONTRACT NO. R-44803	PROJECT NO. 1902023

45+00

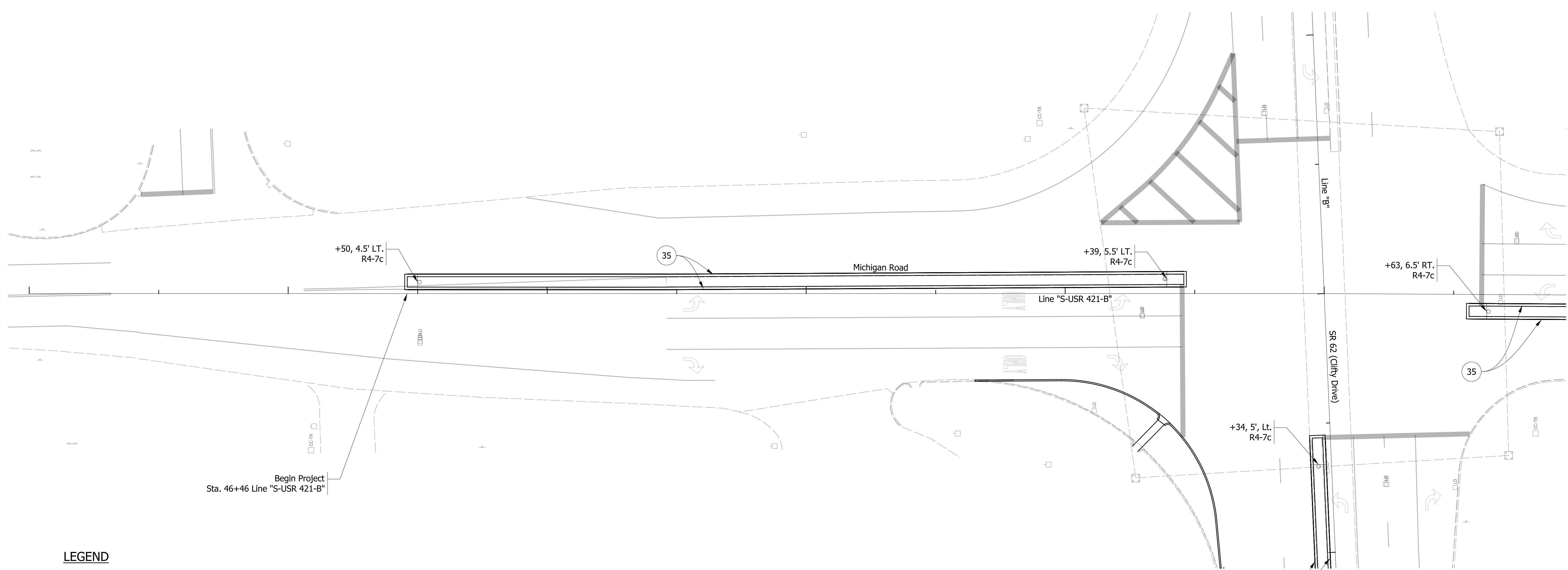
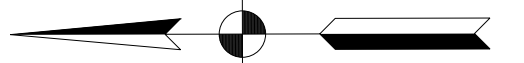
46+00

47+00

48+00


49+00

50+00



LEGEND

- 34 Line, Multi-Component, Solid, White, 6 in.
- 35 Line, Multi-Component, Solid, Yellow, 6 in.
- 36 Line, Multi-Component, Broken, White, 6 in.
- 38 24 in. Stop Line, White, Multi-Component, Transverse Marking
- 39 Pavement Message Marking, Multi-Component Lane Indication Arrow
- 40 Line, Multi-Component, Solid, White, 8 in.
- 41 Transverse Marking, Multi-Component, Crosshatch, White, 12 in.




R4-7c

Sheet Sign and Post

11/5/2022 5:57:07 PM MarcR

S:\COL\4000-4099\4060\554\Drawings\CAD\Micros\SR 62 Madison\Plan\Shk PavementMarking_03.dgn



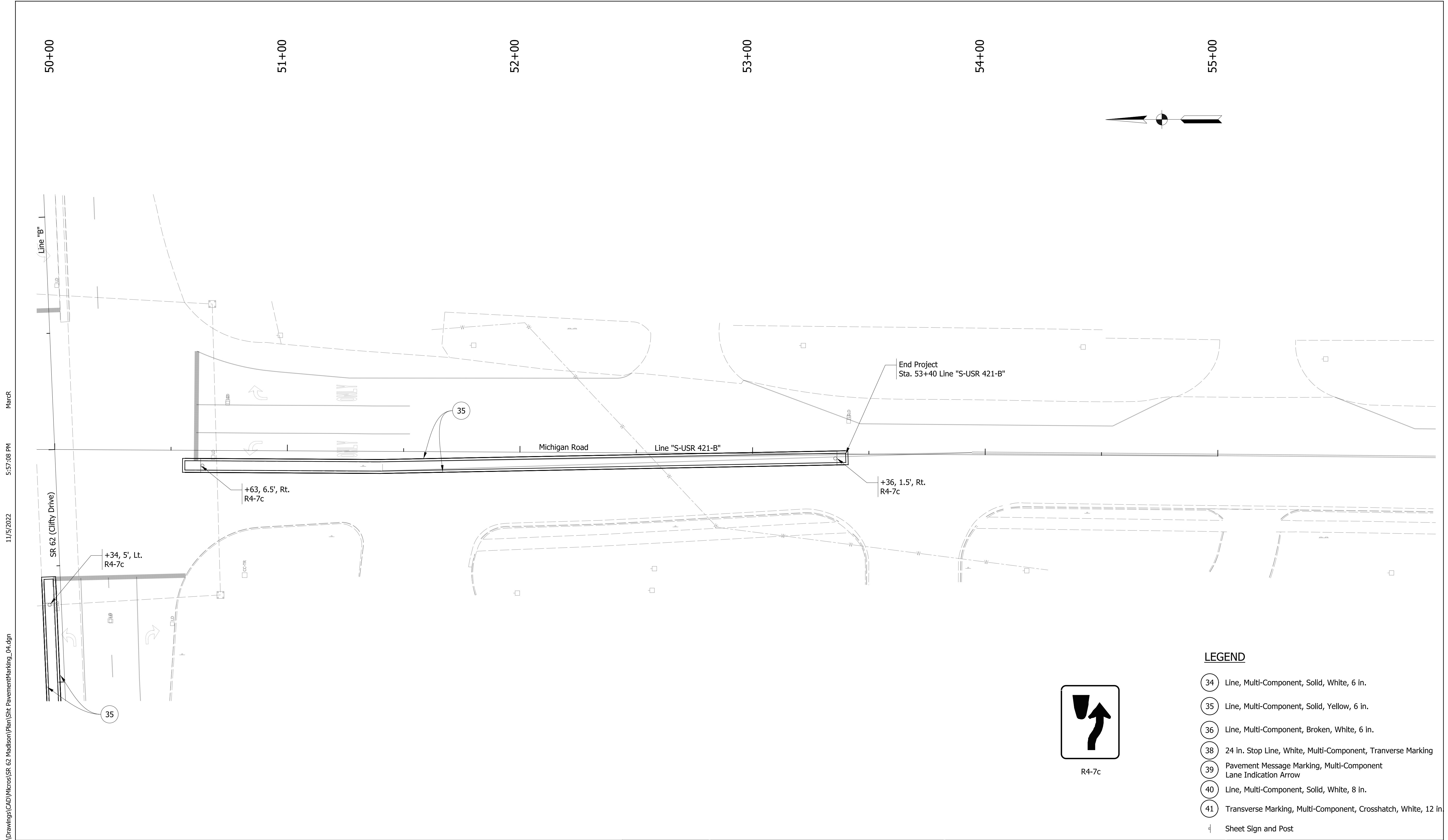
RECOMMENDED FOR APPROVAL		11/04/22	DATE
DESIGNED: MAR	DRAWN: ACB		
CHECKED: MAR	CHECKED: MAR		

INDIANA DEPARTMENT OF TRANSPORTATION

PAVEMENT MARKING DETAIL

MICHIGAN RD. - LINE "S-USR 421-B"


HORIZONTAL SCALE	BRIDGE FILE NO.
1" = 20'	N/A
VERTICAL SCALE	DESIGNATION NO.
NA	1902023
SURVEY BOOK NO.	SHEETS
	30 of 39
CONTRACT NO.	PROJECT NO.
R-44803	1902023



S:\COL\4000-1099\4060\554\Drawings\CAD\Micros\SR 62 Madison\Plan\Shk PavementMarking_04.dgn
 11/5/2022 5:57:08 PM MarcR

LEGEND

- 34 Line, Multi-Component, Solid, White, 6 in.
 - 35 Line, Multi-Component, Solid, Yellow, 6 in.
 - 36 Line, Multi-Component, Broken, White, 6 in.
 - 38 24 in. Stop Line, White, Multi-Component, Transverse Marking
 - 39 Pavement Message Marking, Multi-Component Lane Indication Arrow
 - 40 Line, Multi-Component, Solid, White, 8 in.
 - 41 Transverse Marking, Multi-Component, Crosshatch, White, 12 in.
- Sheet Sign and Post



RECOMMENDED FOR APPROVAL	<i>MAR</i>	11/04/22	DATE
DESIGNED: MAR	DRAWN: ACB		
CHECKED: MAR	CHECKED: MAR		


INDIANA DEPARTMENT OF TRANSPORTATION
PAVEMENT MARKING DETAIL
MICHIGAN RD. - LINE "S-USR 421-B"

HORIZONTAL SCALE	BRIDGE FILE NO.
1" = 20'	N/A
VERTICAL SCALE	DESIGNATION NO.
NA	1902023
SURVEY BOOK NO.	SHEETS
	31 of 39
CONTRACT NO.	PROJECT NO.
R-44803	1902023

PAVEMENT MARKING TABLE												
LINE	STATION	STATION	LT/RT	LINE, PAINT		LINE, MULTI-COMPONENT						
				SOLID, YELLOW, 6 IN.	SOLID, WHITE, 6 IN.	SOLID, WHITE, 6 IN.	SOLID, YELLOW, 6 IN.	SOLID, WHITE, 8 IN.	BROKEN, WHITE, 6 IN.	LANE INDICATION ARROW	STOP LINE, 24 IN.	CROSSHATCH, White, 12 IN.
"B"	93+65	99+44	LT									
"B"	93+94		LT								1	
"B"	96+15	97+44	RT				129					
"B"	96+25		RT								1	
"B"	97+58		RT								1	
"S-USR 421-B"	46+46	49+46	LT									600
"S-USR 421-B"	50+56	53+40	RT									568
"S-USR 421-B"	46+46	49+46	LT				300					
TOTAL							429	2328			3	

SHEET SIGN AND POST SUMMARY																										
LINE	STATION	LT/MED/RT	SIGN CODE	SIGN						POST						Comments										
				SIGN SIZE (INCHES)		REMOVE EACH	RESET EACH	RELOCATE EACH	WITH LEGEND METAL THICKNESS AND AREA (SF)			SQUARE UNREINFORCED ANCHOR 2 1/4" - 12 GA. (TYPE 1)			SQUARE UNREINFORCED ANCHOR 2" - 12 GA. (TYPE 2)			SQUARE UNREINFORCED ANCHOR 2 1/2" - 12 GA. (TYPE 3)								
				WIDTH	HEIGHT				0.080"	0.100"	0.125"	POST LENGTH (FT.)			POST LENGTH (FT.)			POST LENGTH (FT.)								
				1	2	1	2	TOTAL	1	2	TOTAL	1	2	TOTAL												
"B"	93+71	RT	R4-7c	18	30																					
	99+34	LT	R4-7c	18	30																					
	99+33	RT	R10-27	30	36																				Mounted on Signal Span	
	100+46	RT	R10-27	30	36																				Mounted on Signal Span	
	100+54	LT	R10-27	30	36																				Mounted on Signal Span	
	101+16	RT	R10-27	30	36																				Mounted on Signal Span	
"S-USR 421-B"	46+50	LT	R4-7c	18	30																					
	49+39	LT	R4-7c	18	30																					
	50+63	RT	R4-7c	18	30																					
	53+36	RT	R4-7c	18	30																					
PAY TOTAL																										

APPROACH TABLE																																																			
LOCATION	DESCRIPTION (APPROACH TYPE OR CLASS)	WIDTH FT	LENGTH FT	RADII FT	GRADE				EXCAVATION		BORROW	QC/QA - HMA MATERIALS				HMA PATCHING FULL DEPTH TYPE D	MILLING, ASPHALT, 1 1/2 IN	HMA WEDGE AND LEVEL, TYPE D	HMA FOR APPROACHES			PCCP FOR APPROACHES		PAVEMENT REMOVAL	ASPHALT FOR TACK COAT	COMPACTED AGGREGATE NO. 53	SUBGRADE TREATMENT TYPE IC	DENSE GRADED SUBBASE 6"	GEOGRID, TYPE IB	CENTER CURB, C CONCRETE	CURB AND GUTTER, CONCRETE	JOINT ADHESIVE, SURFACE	JOINT ADHESIVE, INTERMEDIATE	LIQUID ASPHALT SEALANT	SUBGRADE TREATMENT, TYPE ID	REMARKS															
					1	2	3	4	CUT	FILL		CYS	165	275	660				440	LBS. PER SYD.	165	330	715														PCCP FOR APPROACHES, 6 IN.	PCCP FOR APPROACHES, 9 IN.													
					%	%	%	%					TON	TON	TON				TON	TON	TON	TON	TON														TON	SYS	SYS	SYS	TON	TON	SYS	CYS	SYS	SYS	LFT	LFT	LFT	LFT	SYS
Line "B"									16.0						212.3	212	31.87																																		
Line "S-USR 421-B"									145.0						210.8	184.2	21.18																																		
NW Corner									69.0						9.4																																				
Total This Sheet									230.0						432.5	396.6	53.0																																		
PAY TOTAL									230						433	397	53																																		

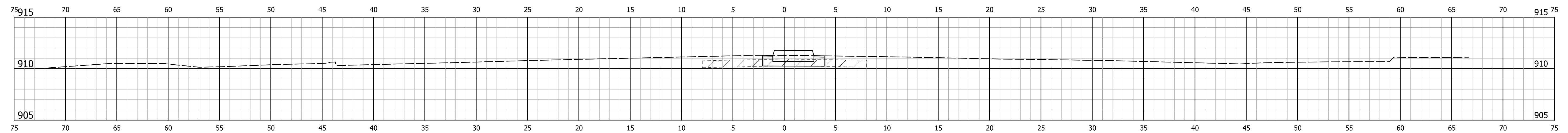


RECOMMENDED FOR APPROVAL: *MAR* 11/04/22
 DESIGN ENGINEER: *MAR* DATE: 11/04/22
 DESIGNED: MAR DRAWN: ACB
 CHECKED: MAR CHECKED: MAR

INDIANA DEPARTMENT OF TRANSPORTATION
 MISCELLANEOUS TABLES SR 62

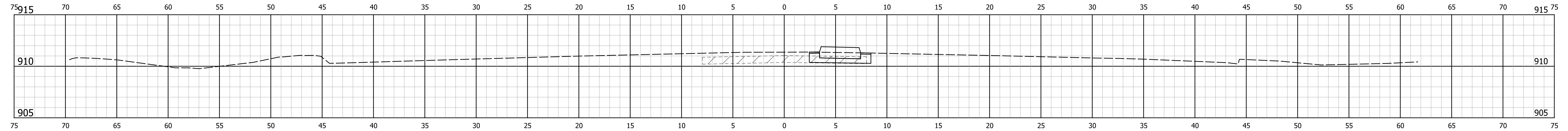
HORIZONTAL SCALE 1" = 20'	BRIDGE FILE NO. N/A
VERTICAL SCALE NA	DESIGNATION NO. 1902023
SURVEY BOOK NO.	SHEETS 32 of 39
CONTRACT NO. R-44803	PROJECT NO. 1902023

S:\COL\4000-4099\4060\554\Drawings\CAD\Miscellaneous Tables.dgn 11/7/2022 4:03:00 PM MarcR



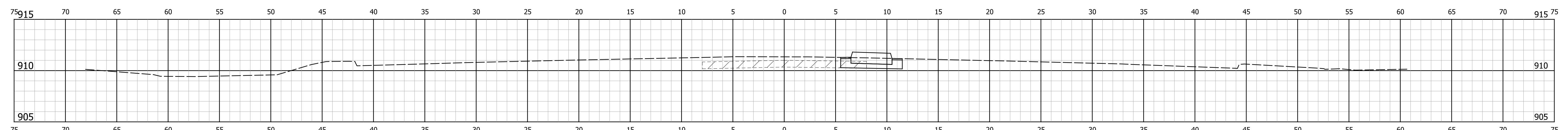
Ac = 0.0 Af = 0.0
Vc = 0 Vf = 0

STA. 95+50



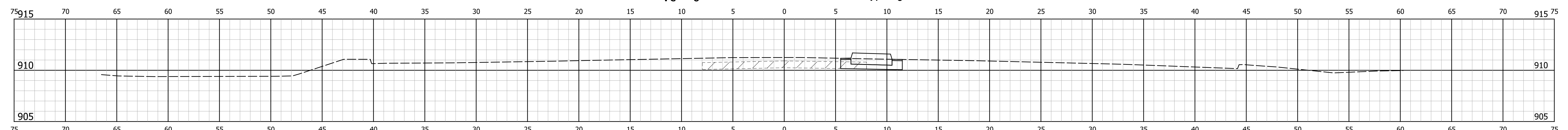
Ac = 0.4 Af = 0.0
Vc = 4 Vf = 0

STA. 95+00



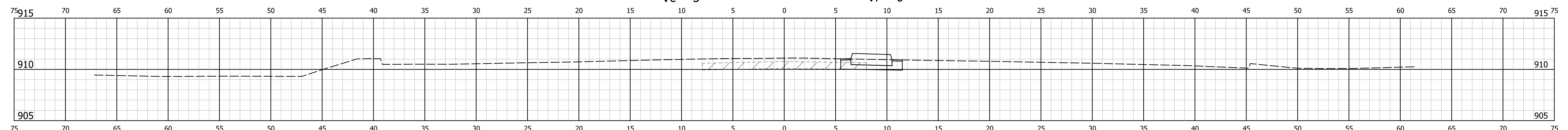
Ac = 3.5 Af = 0.0
Vc = 6 Vf = 0

STA. 94+50



Ac = 3.5 Af = 0.0
Vc = 5 Vf = 0

STA. 94+00




Ac = 3.5 Af = 0.0
Vc = 0 Vf = 0

BEGIN EARTHWORK
STA. 93+64

STA. 93+64

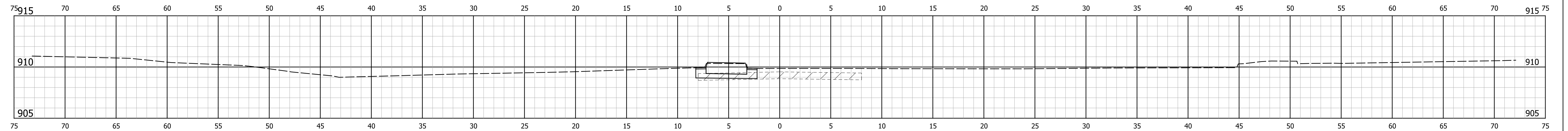
S:\COL\4000-4099\4060\554\Drawings\CAD\MicroStation\Shk Cross Sections.dgn 11/5/2022 5:57:16 PM MarcR



RECOMMENDED FOR APPROVAL: *MAR* 11/04/22 DATE
DESIGNED: MAR DRAWN: ACB
CHECKED: MAR CHECKED: MAR

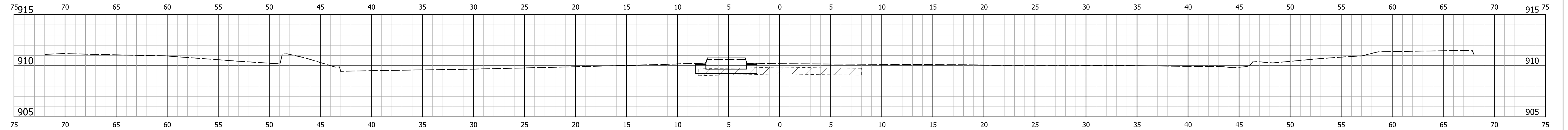
INDIANA DEPARTMENT OF TRANSPORTATION
CROSS SECTIONS
STA. 93+65 "B" TO STA. 95+50 "B"

HORIZONTAL SCALE 1" = 5'	BRIDGE FILE NO. N/A
VERTICAL SCALE 1" = 5'	DESIGNATION NO. 1902023
SURVEY BOOK NO.	SHEETS 33 of 39
CONTRACT NO. R-44803	PROJECT NO. 1902023



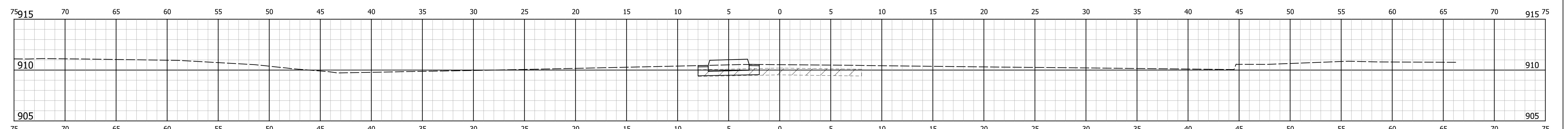
Ac = 0.2 Af = 0.0
Vc = 0 Vf = 0

STA. 98+00



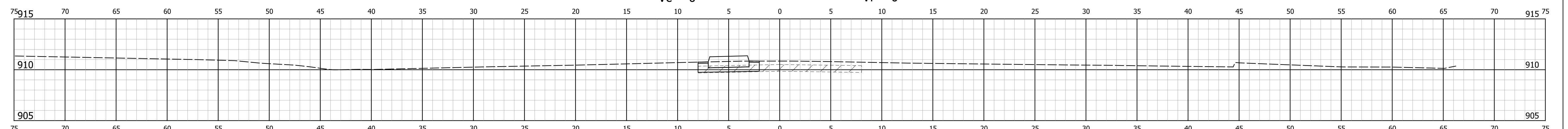
Ac = 0.2 Af = 0.0
Vc = 0 Vf = 0

STA. 97+50



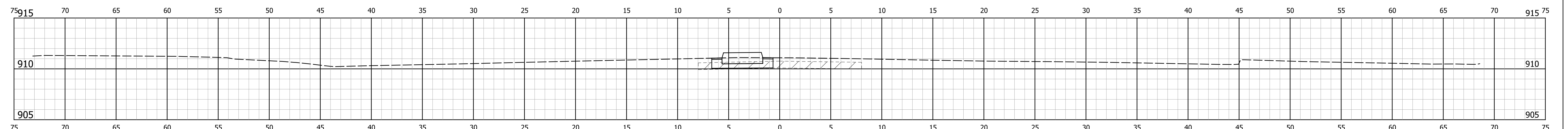
Ac = 0.0 Af = 0.0
Vc = 0 Vf = 0

STA. 97+00



Ac = 0.0 Af = 0.0
Vc = 0 Vf = 0


STA. 96+50



Ac = 0.0 Af = 0.0
Vc = 0 Vf = 0

STA. 96+00

S:\COL\4000-4099\4060\554\Drawings\CAD\MicroStation\Shk Cross Sections.dgn 11/5/2022 5:57:17 PM MarcR



RECOMMENDED FOR APPROVAL: *MAR* 11/04/22
DESIGN ENGINEER DATE

DESIGNED: MAR DRAWN: ACB
CHECKED: MAR CHECKED: MAR

INDIANA DEPARTMENT OF TRANSPORTATION

CROSS SECTIONS
STA. 96+00 "B" TO STA. 98+00 "B"

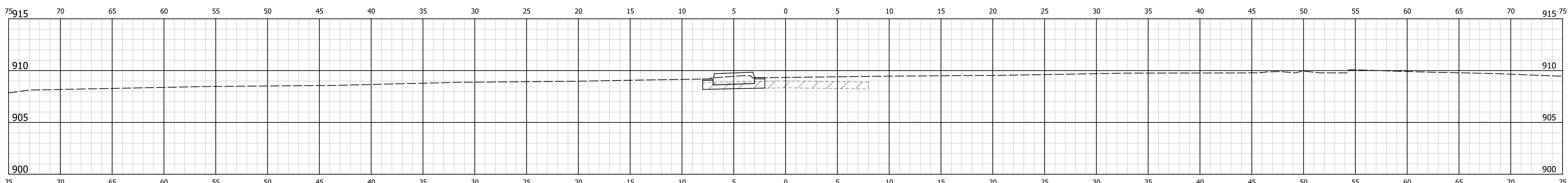
HORIZONTAL SCALE 1" = 5'	BRIDGE FILE NO. N/A
VERTICAL SCALE 1" = 5'	DESIGNATION NO. 1902023
SURVEY BOOK NO.	SHEETS 34 of 39
CONTRACT NO. R-44803	PROJECT NO. 1902023

MarcR

5:57:18 PM

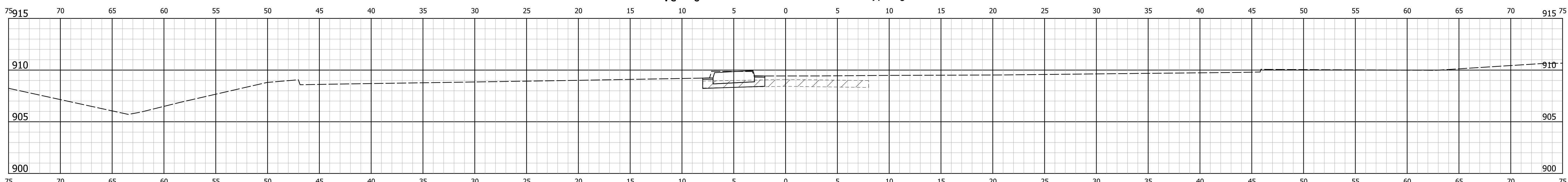
11/5/2022

S:\COL\4000-4099\4060\554\Drawings\CAD\Micros\SR_62_Madison\Plan\Shr_Cross_Sections.dgn



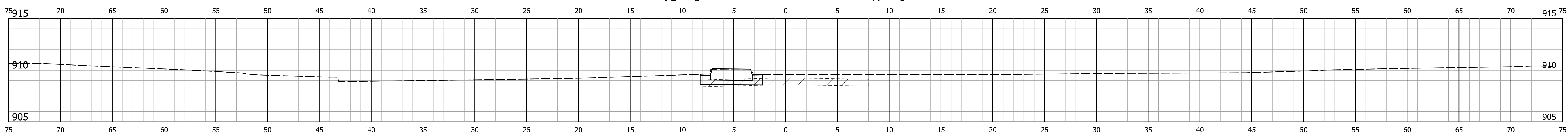
Ac = 0.0 END EARTHWORK Af = 0.0
 Vc = 0 STA. 99+44 Vf = 0

STA. 99+44




Ac = 0.0 Af = 0.0
 Vc = 0 Vf = 0

STA. 99+00



Ac = 0.3 Af = 0.0
 Vc = 0 Vf = 0

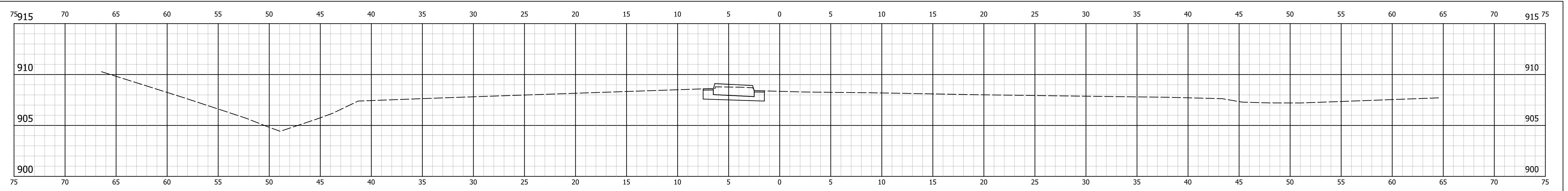
STA. 98+50



RECOMMENDED FOR APPROVAL: *MAR* 11/04/22
 DESIGN ENGINEER DATE
 DESIGNED: MAR DRAWN: ACB
 CHECKED: MAR CHECKED: MAR

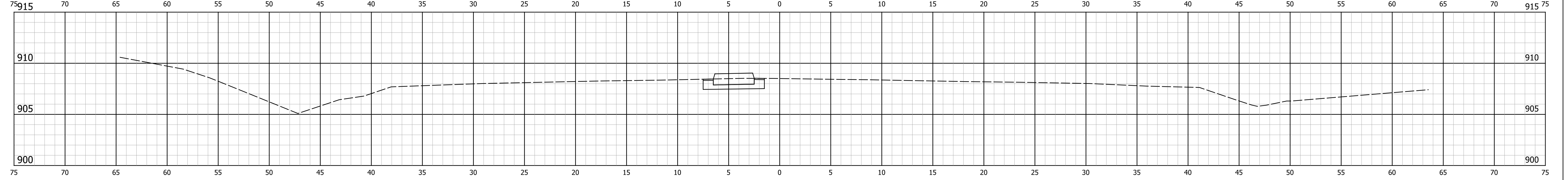
INDIANA DEPARTMENT OF TRANSPORTATION
 CROSS SECTIONS
 STA. 98+50 "B" TO STA. 99+44 "B"

HORIZONTAL SCALE 1" = 5'	BRIDGE FILE NO. N/A
VERTICAL SCALE 1" = 5'	DESIGNATION NO. 1902023
SURVEY BOOK NO.	SHEETS 35 of 39
CONTRACT NO. R-44803	PROJECT NO. 1902023



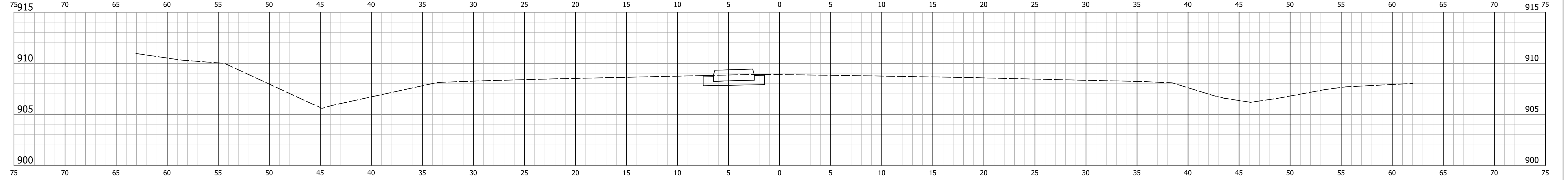
$A_c = 7.0$ $A_f = 0.0$
 $V_c = 12$ $V_f = 0$

STA. 47+50



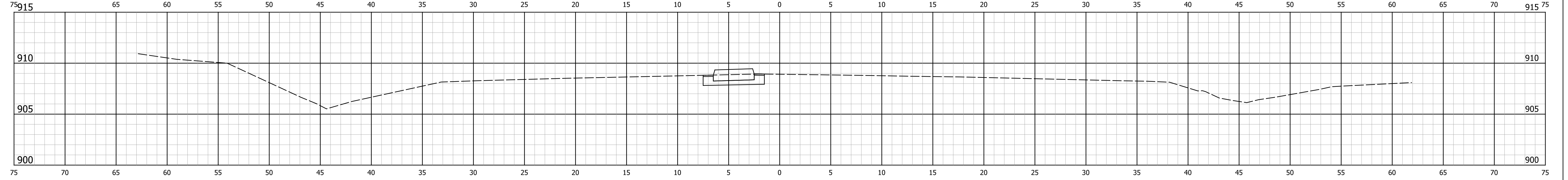
$A_c = 6.1$ $A_f = 0.0$
 $V_c = 11$ $V_f = 0$

STA. 47+00



$A_c = 6.1$ $A_f = 0.0$
 $V_c = 1$ $V_f = 0$

STA. 46+50




$A_c = 6.1$ $A_f = 0.0$
 $V_c = 0$ $V_f = 0$

STA. 46+46

BEGIN EARTHWORK
 STA. 46+46

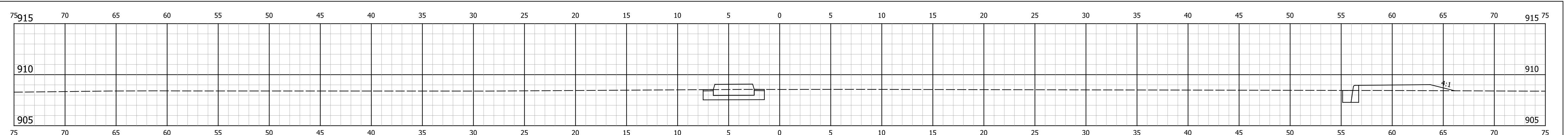
11/5/2022 5:57:18 PM MarcR S:\COL\4000-4099\4060\554\Drawings\CAD\Micros\SR_62_Madison\Plan\Shr_Cross_Sections.dgn



RECOMMENDED FOR APPROVAL: *MAR* 11/04/22
 DESIGN ENGINEER DATE
 DESIGNED: MAR DRAWN: ACB
 CHECKED: MAR CHECKED: MAR

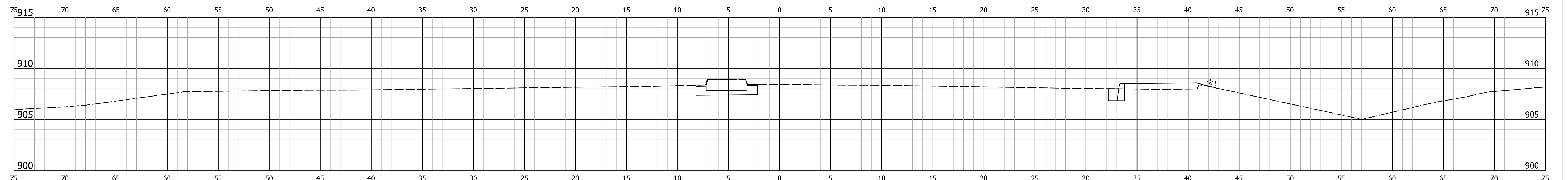
INDIANA DEPARTMENT OF TRANSPORTATION
CROSS SECTIONS
 STA. 46+46 TO STA. 47+50 "S-USR 421-B"

HORIZONTAL SCALE 1" = 5'	BRIDGE FILE NO. N/A
VERTICAL SCALE 1" = 5'	DESIGNATION NO. 1902023
SURVEY BOOK NO.	SHEETS 36 of 39
CONTRACT NO. R-44803	PROJECT NO. 1902023



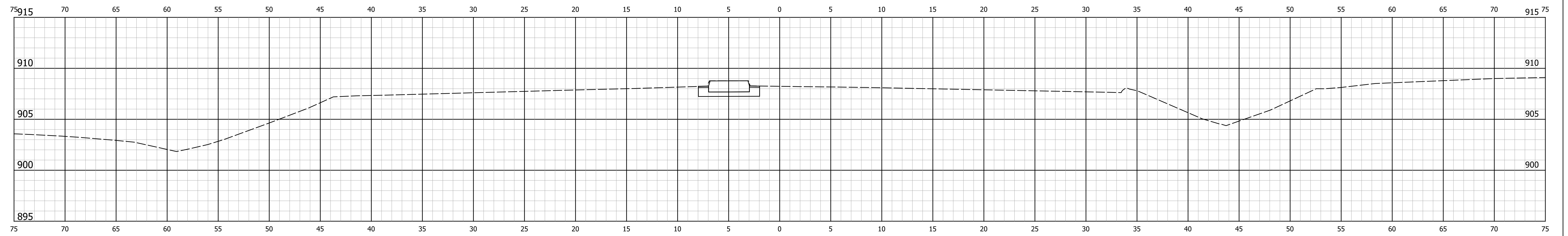
Ac = 6.0 END EARTHWORK Af = 2.5
 Vc = 12 STA. 49+46 Vf = 4

STA. 49+46



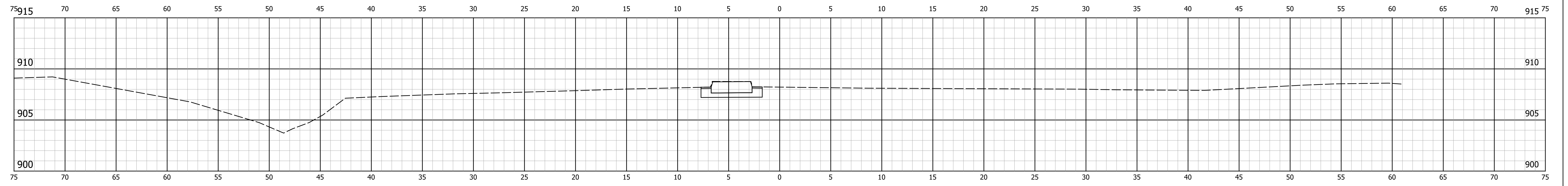
Ac = 8.0 Af = 2.4
 Vc = 15 Vf = 2

STA. 49+00



Ac = 8.1 Af = 0.0
 Vc = 15 Vf = 0


STA. 48+50



Ac = 8.2 Af = 0.0
 Vc = 14 Vf = 0

STA. 48+00

11/5/2022 5:57:18 PM MarcR S:\COL\4000-4099\4060\554\Drawings\CAD\Micros\SR_62_Madison\Plan\Shr_Cross_Sections.dgn

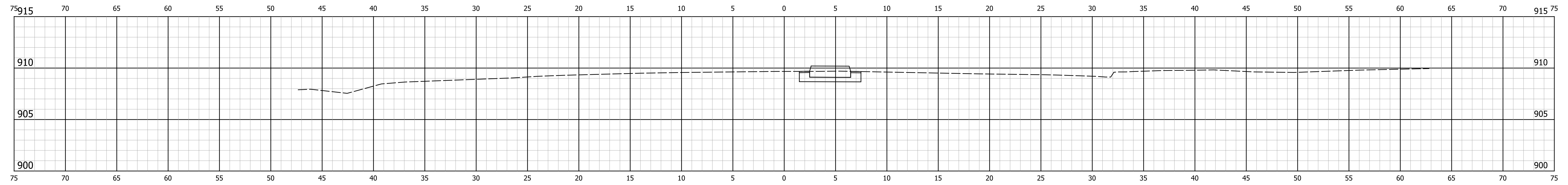


RECOMMENDED FOR APPROVAL: *MAR* 11/04/22
 DESIGN ENGINEER DATE
 DESIGNED: MAR DRAWN: ACB
 CHECKED: MAR CHECKED: MAR

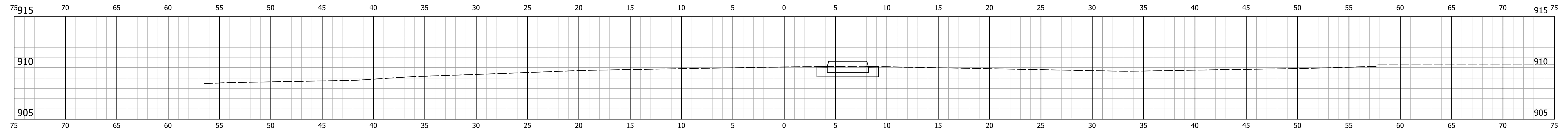
INDIANA DEPARTMENT OF TRANSPORTATION
 CROSS SECTIONS
 STA. 48+00 TO STA. 49+46 "S-USR 421-B"

HORIZONTAL SCALE 1" = 5'	BRIDGE FILE NO. N/A
VERTICAL SCALE 1" = 5'	DESIGNATION NO. 1902023
SURVEY BOOK NO.	SHEETS 37 of 39
CONTRACT NO. R-44803	PROJECT NO. 1902023

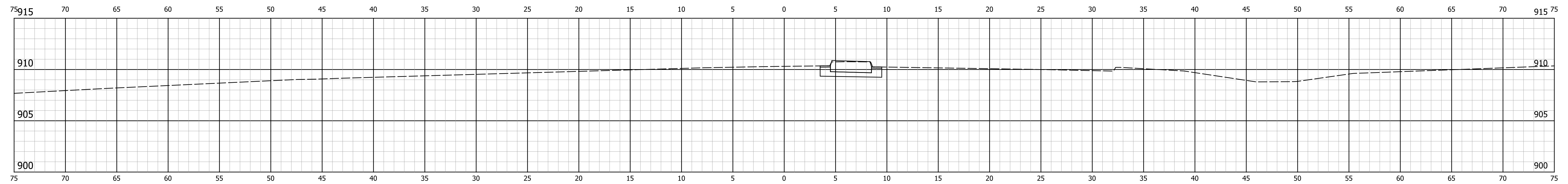
S:\COL\4000-4099\4060\554\Drawings\CAD\MicroStation\Sheet\Cross Sections.dgn 11/5/2022 5:57:19 PM MarcR



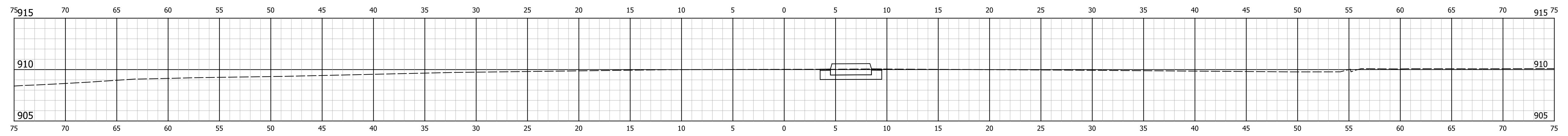
$A_c = 6.1$ $A_f = 0.0$ STA. 52+00
 $V_c = 11$ $V_f = 0$




$A_c = 6.1$ $A_f = 0.0$ STA. 51+50
 $V_c = 13$ $V_f = 0$



$A_c = 7.8$ $A_f = 0.0$ STA. 51+00
 $V_c = 11$ $V_f = 0$



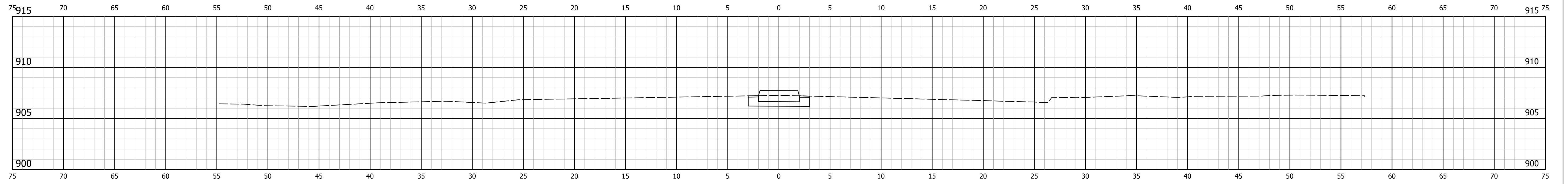
$A_c = 6.0$ $A_f = 0.0$ STA. 50+56
 $V_c = 0$ $V_f = 0$



RECOMMENDED FOR APPROVAL: *MAR* 11/04/22
 DESIGN ENGINEER DATE
 DESIGNED: MAR DRAWN: ACB
 CHECKED: MAR CHECKED: MAR

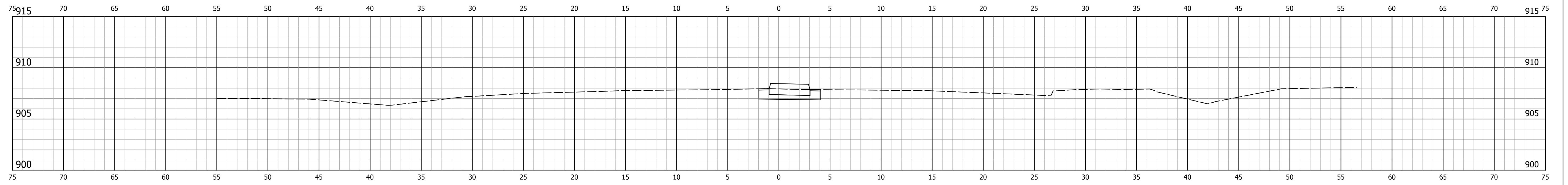
INDIANA DEPARTMENT OF TRANSPORTATION
CROSS SECTIONS
 STA. 50+56 TO STA. 52+00 "S-USR 421-B"

HORIZONTAL SCALE 1" = 5'	BRIDGE FILE NO. N/A
VERTICAL SCALE 1" = 5'	DESIGNATION NO. 1902023
SURVEY BOOK NO.	SHEETS 38 of 39
CONTRACT NO. R-44803	PROJECT NO. 1902023



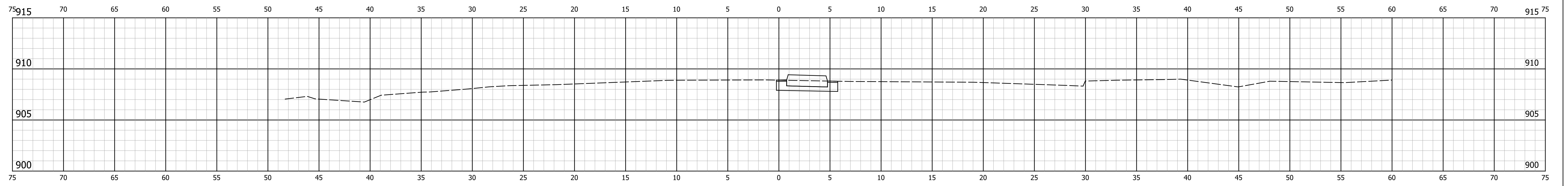
Ac = 6.2 END EARTHWORK Af = 0.0
 Vc = 7 STA. 53+31 Vf = 0

STA. 53+31



Ac = 6.0 Af = 0.0
 Vc = 11 Vf = 0

STA. 53+00




Ac = 6.0 Af = 0.0
 Vc = 11 Vf = 0

STA. 52+50

MarcR
 11/5/2022 5:57:19 PM

S:\COL\4000-4099\4060\554\Drawings\CAD\Micros\SR_62_Madison\Plan\Shr_Cross_Sections.dgn



RECOMMENDED FOR APPROVAL *MAR* 11/04/22
 DESIGN ENGINEER DATE

DESIGNED: MAR DRAWN: ACB
 CHECKED: MAR CHECKED: MAR

INDIANA
 DEPARTMENT OF TRANSPORTATION

CROSS SECTIONS
 STA. 52+50 TO STA. 53+31 "S-USR 421-B"

HORIZONTAL SCALE 1" = 5'	BRIDGE FILE NO. N/A
VERTICAL SCALE 1" = 5'	DESIGNATION NO. 1902023
SURVEY BOOK NO.	SHEETS 39 of 39
CONTRACT NO. R-44803	PROJECT NO. 1902023