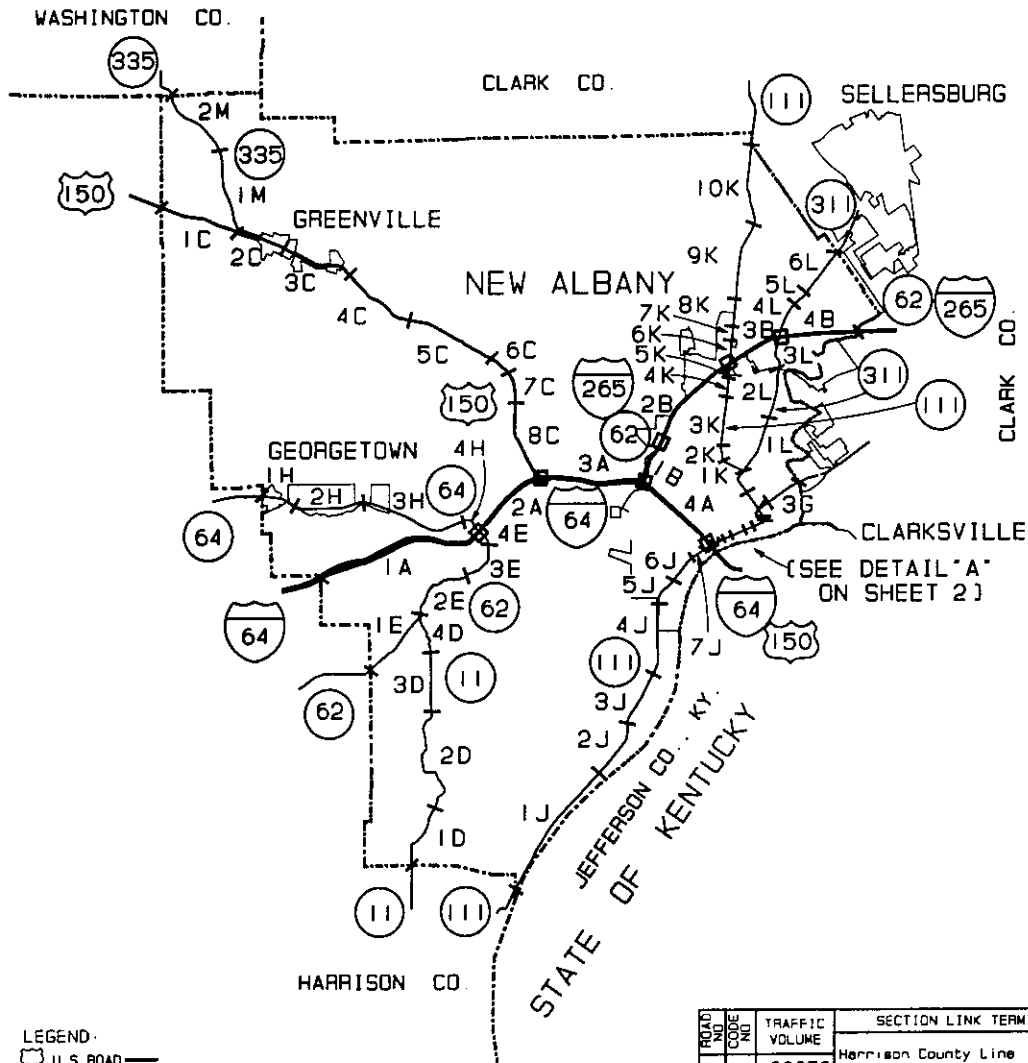


# FLOYD



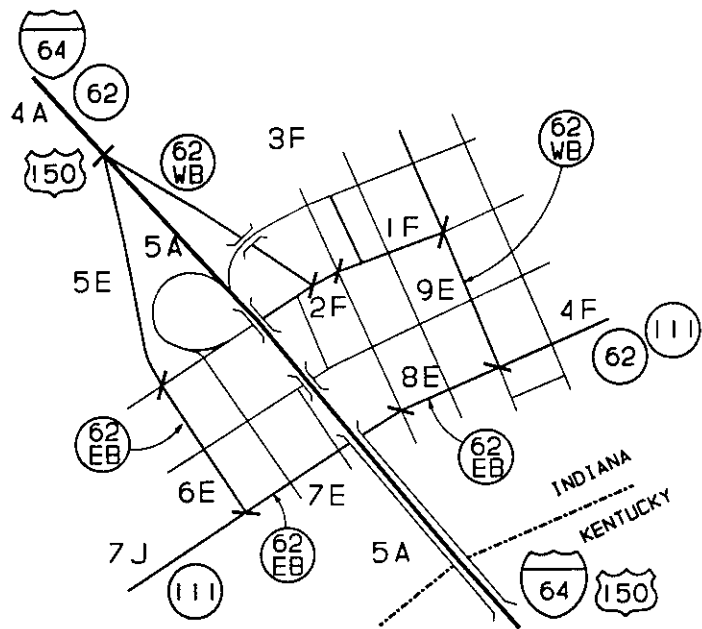
LEGEND:  
 U.S. ROAD  
 STATE ROAD  
 INTERCHANGE  
 COUNTY LINE  
 INVENTORY ROUTE  
 INTERSTATE ROAD  
 CORPORATION LINE  
 SECTION LINK TERMINAL  
 LOCAL ROAD OR STREET NAME

ROAD NO.	SECTION LINK TERMINAL	TRAFFIC VOLUME
1-64	Harrison County Line	29070
1A	SR-64 Interchange	50660
2A	US-150 Interchange	64040
3A	I-265 Interchange	50540
4A	Spring St Interchange	69270
5A	Kentucky State Line	

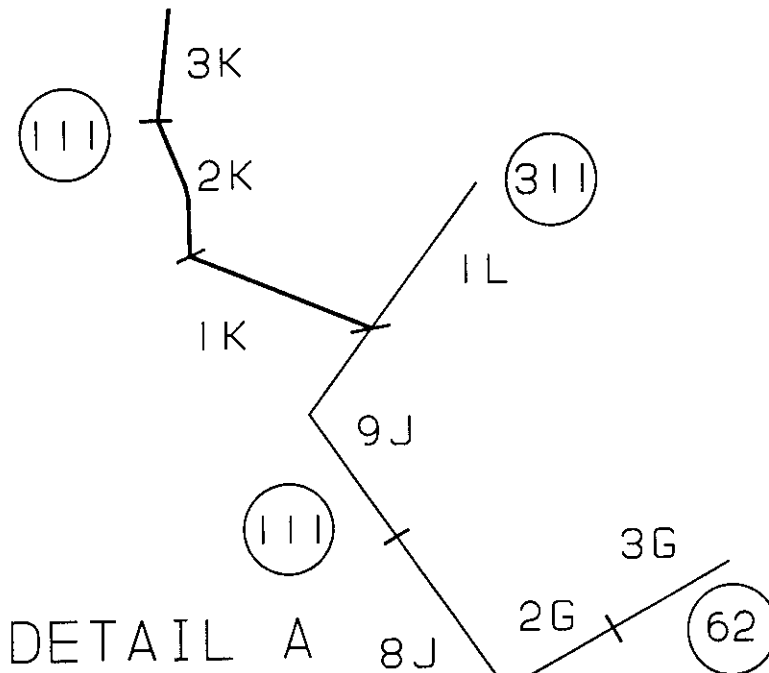
ROAD NO.	SECTION LINK TERMINAL	TRAFFIC VOLUME	ROAD NO.	SECTION LINK TERMINAL	TRAFFIC VOLUME	
I-265	1B	37360	SR-62	7F	8600	
	2B	37440		8F	9020	
	3B	37870		9F	10270	
	4B	30890		1G	20910	
US-150	1C	7730	SR-62	2G	21600	
	2C	7790		3G	37940	
	3C	11800		SR-64	1H	7250
	4C	12790			2H	11250
	5C	16630	3H		17500	
	6C	20940	4H		18850	
	SR-11	7C	17890	SR-111	1J	3210
		8C	22990		2J	3820
1D		550	3J		4780	
2D		800	4J		4590	
SR-62	3D	1260	5J	6290		
	4D	1640	6J	12000		
	1E	2410	7J	12720		
	2E	4870	SR-311	8J	18810	
3E	7040	9J		12500		
4E	8640	1K		11680		
SR-62	5E	4810		2K	14680	
	6E	4280		3K	13540	
	7E	13030		4K	24350	
	8E	11000		5K	21840	
SR-311	9E	8890		6K	9920	
	1F	19610		7K	13680	
	2F	15150		8K	9570	
SR-335	3F	7180	9K	6980		
	4F	14480	10K	3870		
	5F	11270	SR-335	1L	21400	
6F	10020	2L		15250		
		3L		16960		
		4L		20530		
		5L		14080		
		6L		12120		
		1M	870			
		2M	560			

NOTE: Volumes Are Adjusted For Three Or More Axles.

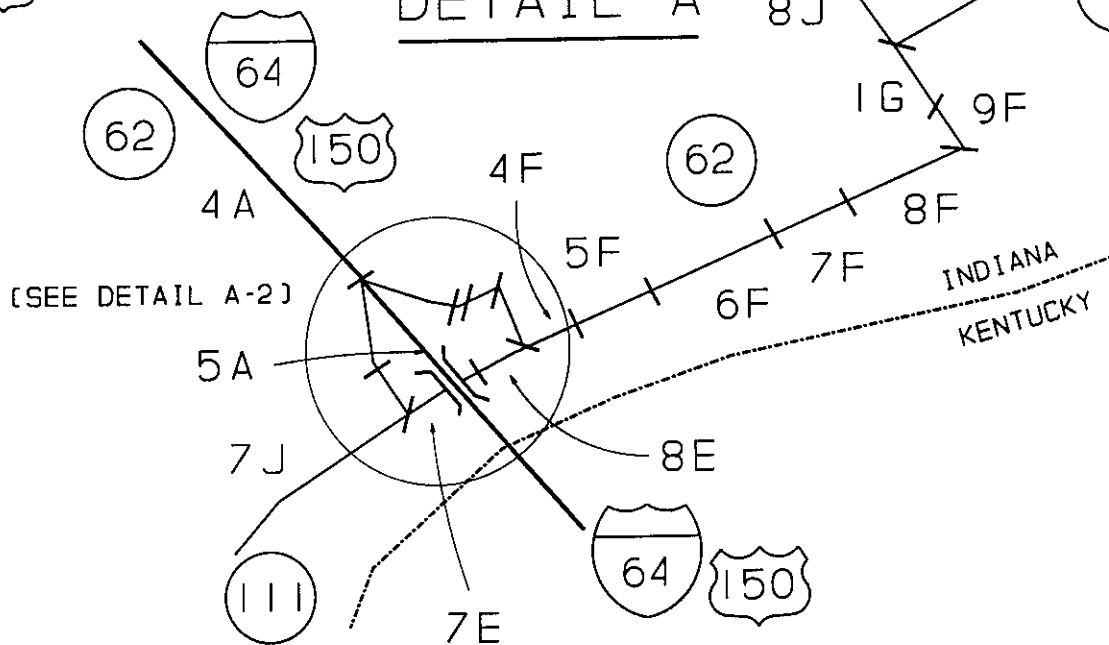
# FLOYD



DETAIL A-2



DETAIL A



- LEGEND:
- U S ROAD
  - STATE ROAD
  - INTERCHANGE
  - COUNTY LINE
  - IR INVENTORY ROUTE
  - INTERSTATE ROAD
  - CORPORATION LINE
  - SECTION LINK TERMINAL
  - ( ) LOCAL ROAD OR STREET NAME