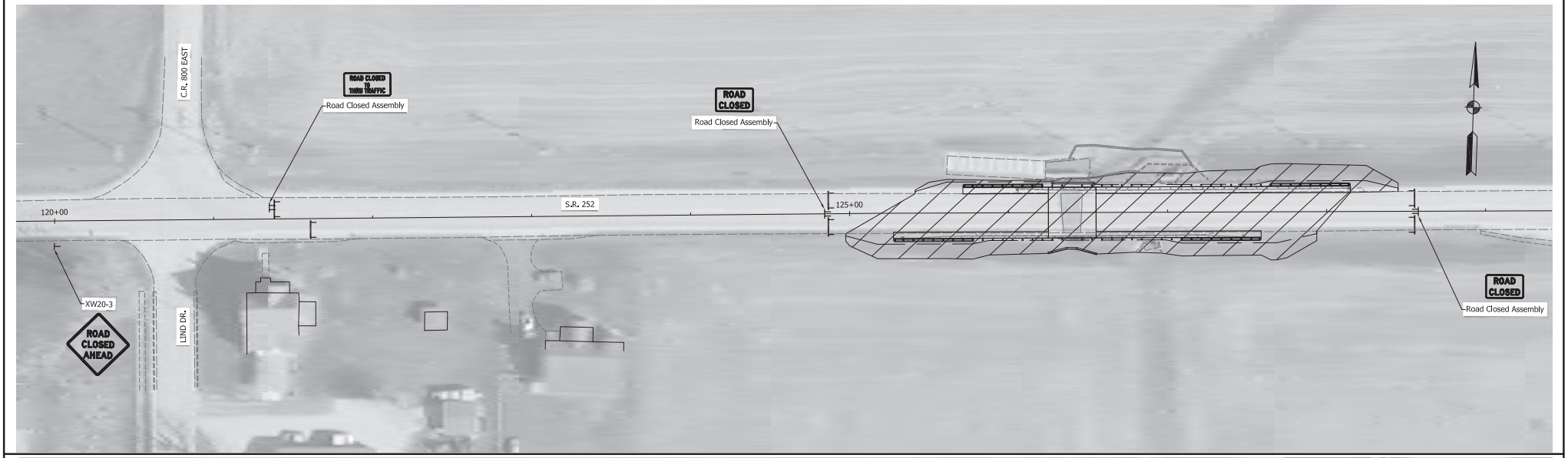



PHASE 2C CONSTRUCTION SEQUENCE

1. Install phase 2C signs shown on plans utilizing flaggers as necessary.

2. Construct phase 2C, culvert replacement over UNT to Driftwood River.

Notes: 1. Existing conflicting pavement markings to be removed within project limits.
2. Access to all drives must be maintained.

LEGEND

Phase Construction

Construction Sign

Type III-B Barricade

NOT FOR CONSTRUCTION

DESIGNED: JGP	DRAWN: JGP
CHECKED: GRW	CHECKED: GRW

INDIANA
DEPARTMENT OF TRANSPORTATION

TRAFFIC MAINTENANCE
PHASE 2C

HORIZONTAL SCALE	BRIDGE FILE
1" = 30'	
VERTICAL SCALE	DESIGNATION
1" = 30'	1700108
SURVEY BOOK	SHEETS
	25 of 260
CONTRACT	PROJECT
R-40411	1700108

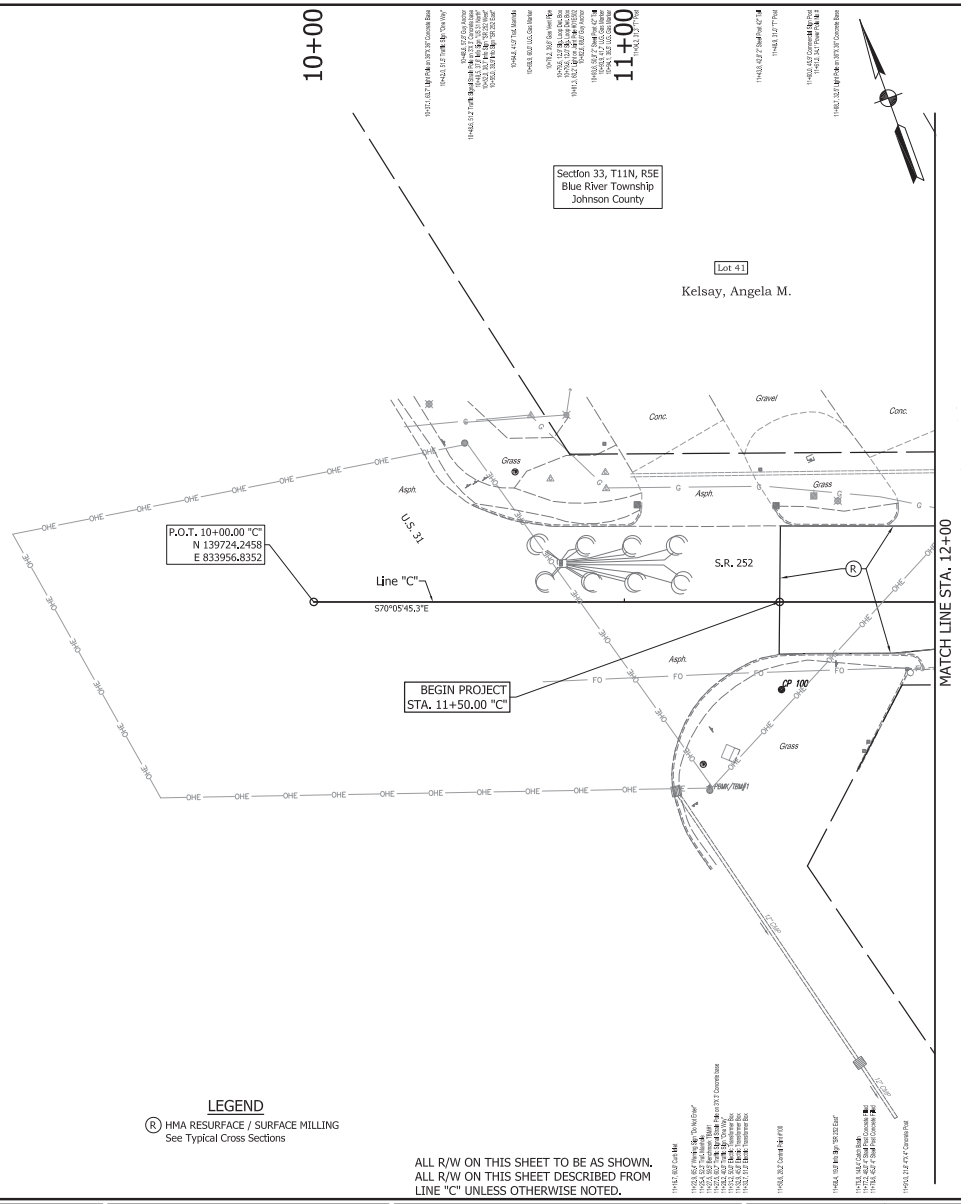

LEGEND

(R) HMA RESURFACE / SURFACE MILLING
See Typical Cross Sections

ALL R/W ON THIS SHEET TO BE AS SHOWN.
ALL R/W ON THIS SHEET DESCRIBED FROM
LINE "C" UNLESS OTHERWISE NOTED.

SEE ALIGNMENT GEOMETRIC SHEET
FOR REFERENCES

NOT FOR CONSTRUCTION

DESIGNED: JGP | DRAWN: JGP
CHECKED: GRW | CHECKED: GRW

INDIANA
DEPARTMENT OF TRANSPORTATION

PLAN
S.R. 252

HORIZONTAL SCALE	BRIDGE FILE
1" = 20'	
VERTICAL SCALE	DESIGNATION
1" = 20'	1700108
SURVEY BOOK	SHEETS
	26 of 260
CONTRACT	PROJECT
R-40411	1700108

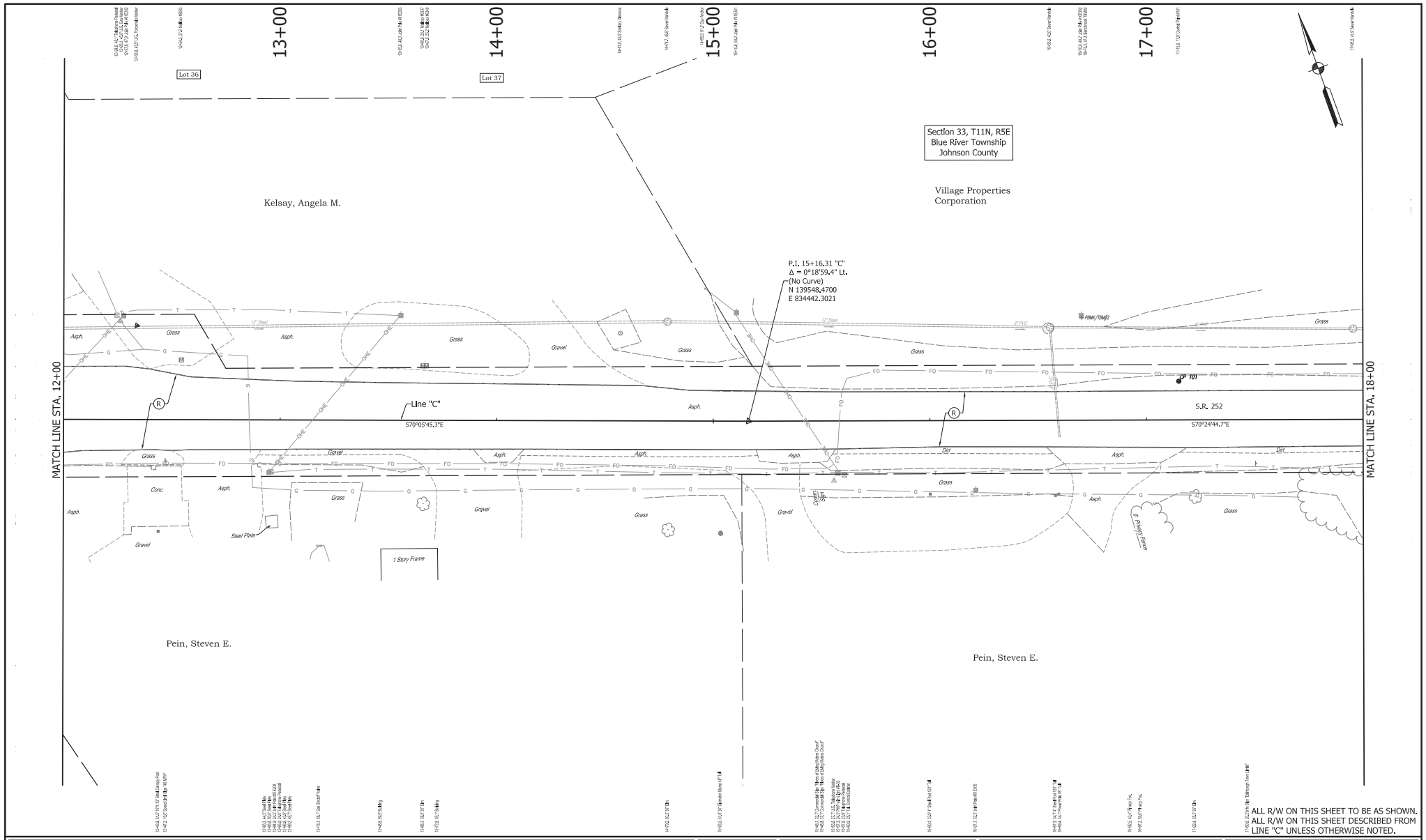

ALL R/W ON THIS SHEET TO BE AS SHOWN.
ALL R/W ON THIS SHEET DESCRIBED FROM LINE "C" UNLESS OTHERWISE NOTED.

LEGEND

(R) HMA RESURFACE / SURFACE MILLING
See Typical Cross Sections

SEE ALIGNMENT GEOMETRIC SHEET FOR REFERENCES

NOT FOR CONSTRUCTION

DESIGNED: JGP	DRAWN: JGP
CHECKED: GRW	CHECKED: GRW

INDIANA
DEPARTMENT OF TRANSPORTATION

PLAN
S.R. 252

HORIZONTAL SCALE	BRIDGE FILE
1" = 20'	
VERTICAL SCALE	DESIGNATION
1" = 20'	1700108
SURVEY BOOK	SHEETS
	27 of 260
CONTRACT	PROJECT
R-40411	1700108

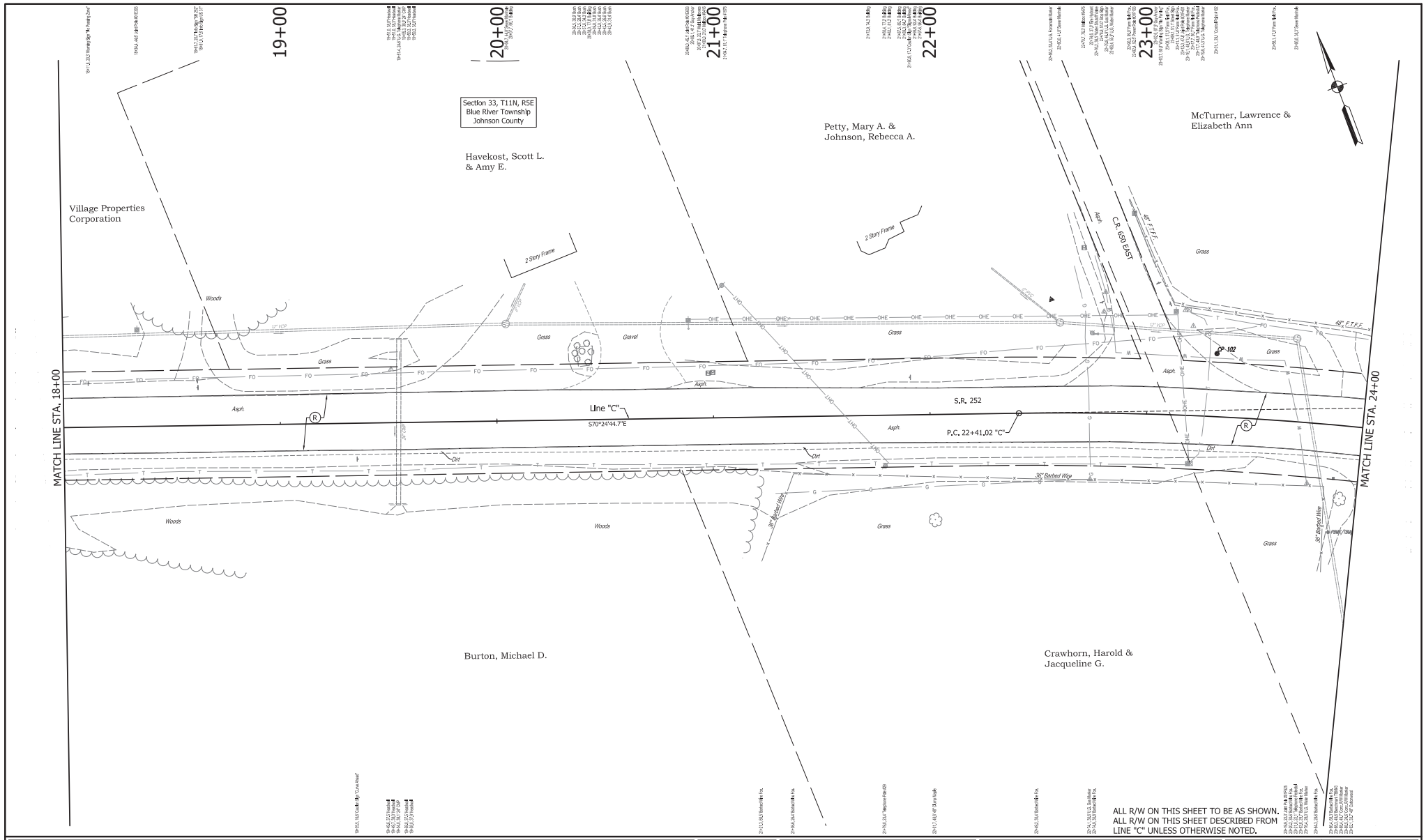

ALL R/W ON THIS SHEET TO BE AS SHOWN.
ALL R/W ON THIS SHEET DESCRIBED FROM LINE "C" UNLESS OTHERWISE NOTED.

LEGEND

(R) HMA RESURFACE / SURFACE MILLING
See Typical Cross Sections

SEE ALIGNMENT GEOMETRIC SHEET FOR REFERENCES

NOT FOR CONSTRUCTION

DESIGNED: JGP	DRAWN: JGP
CHECKED: GRW	CHECKED: GRW

INDIANA
DEPARTMENT OF TRANSPORTATION

PLAN
S.R. 252

HORIZONTAL SCALE	BRIDGE FILE
1" = 20'	
VERTICAL SCALE	DESIGNATION
1" = 20'	1700108
SURVEY BOOK	SHEETS
	28 of 260
CONTRACT	PROJECT
R-40411	1700108

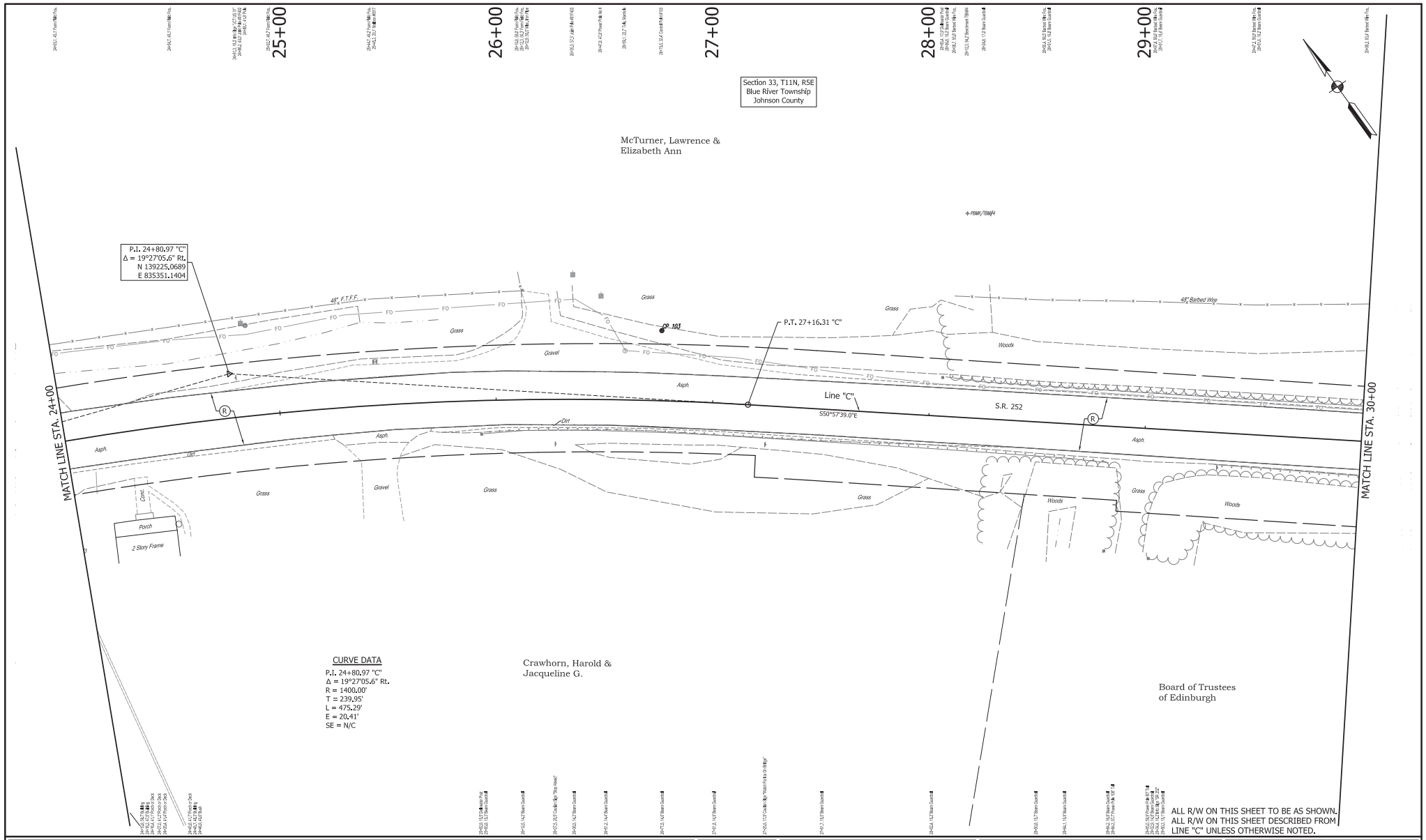

LEGEND

(R) HMA RESURFACE / SURFACE MILLING
See Typical Cross Sections

SEE ALIGNMENT GEOMETRIC SHEET
FOR REFERENCES

NOT FOR CONSTRUCTION

DESIGNED: JGP | DRAWN: JGP
CHECKED: GRW | CHECKED: GRW

INDIANA
DEPARTMENT OF TRANSPORTATION

PLAN
S.R. 252

HORIZONTAL SCALE	BRIDGE FILE
1" = 20'	
VERTICAL SCALE	DESIGNATION
1" = 20'	1700108
SURVEY BOOK	SHEETS
	29 of 260
CONTRACT	PROJECT
R-40411	1700108

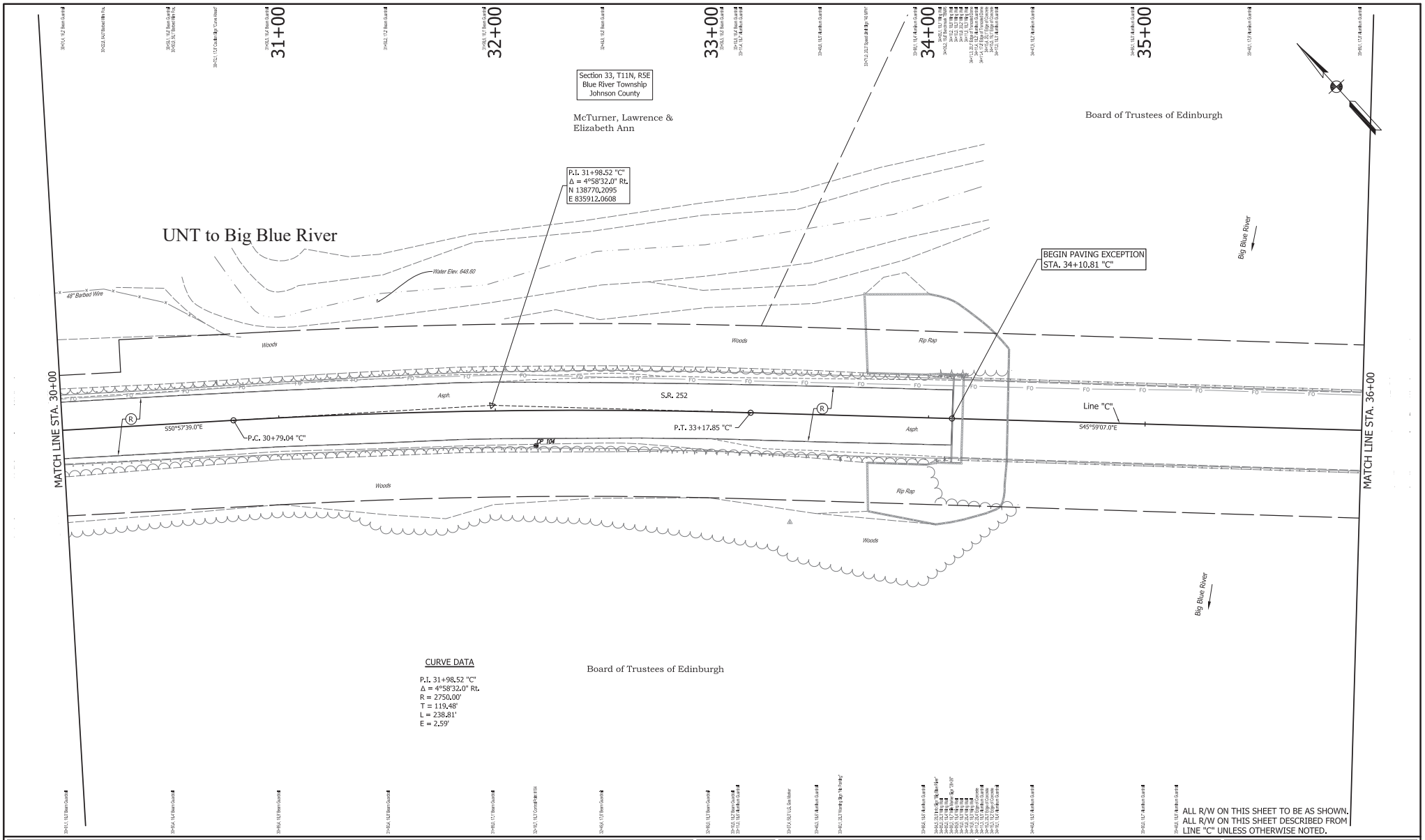

LEGEND

(R) HMA RESURFACE / SURFACE MILLING
See Typical Cross Sections

SEE ALIGNMENT GEOMETRIC SHEET
FOR REFERENCES

NOT FOR CONSTRUCTION

DESIGNED: JGP DRAWN: JGP
CHECKED: GRW CHECKED: GRW

INDIANA
DEPARTMENT OF TRANSPORTATION

PLAN
S.R. 252

HORIZONTAL SCALE	BRIDGE FILE
1" = 20'	
VERTICAL SCALE	DESIGNATION
1" = 20'	1700108
SURVEY BOOK	SHEETS
	30 of 260
CONTRACT	PROJECT
R-40411	1700108

Des. No. 1700108, Eisenhower Dr. to Lincoln St., B-97 to B-107

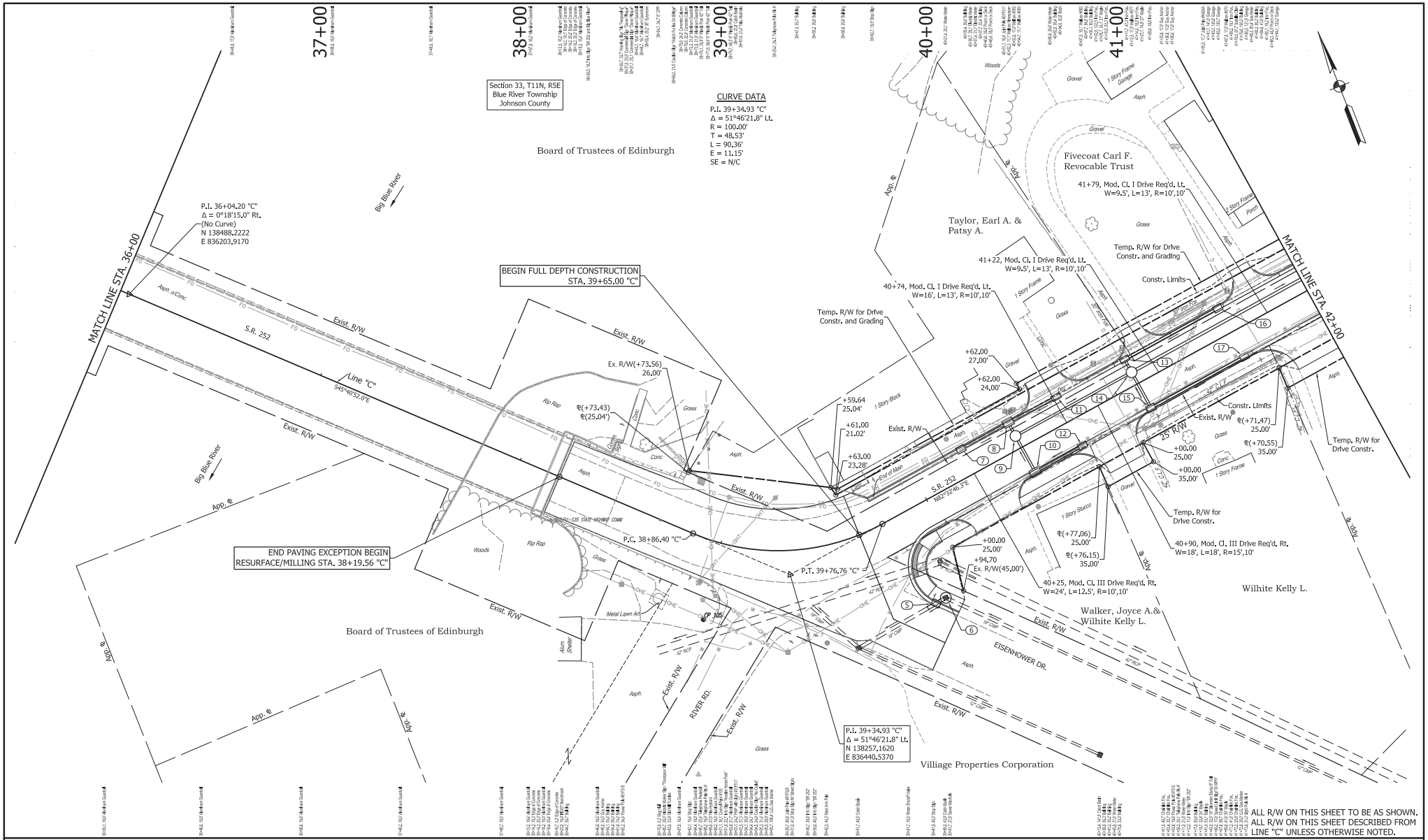

SEE ALIGNMENT GEOMETRIC SHEET
FOR REFERENCES

NOT FOR CONSTRUCTION

DESIGNED: JGP	DRAWN: JGP
CHECKED: GRW	CHECKED: GRW

INDIANA
DEPARTMENT OF TRANSPORTATION

PLAN
S.R. 252

HORIZONTAL SCALE	BRIDGE FILE
1" = 20'	
VERTICAL SCALE	DESIGNATION
1" = 20'	1700108
SURVEY BOOK	SHEETS
	31 of 260
CONTRACT	PROJECT
R-40411	1700108

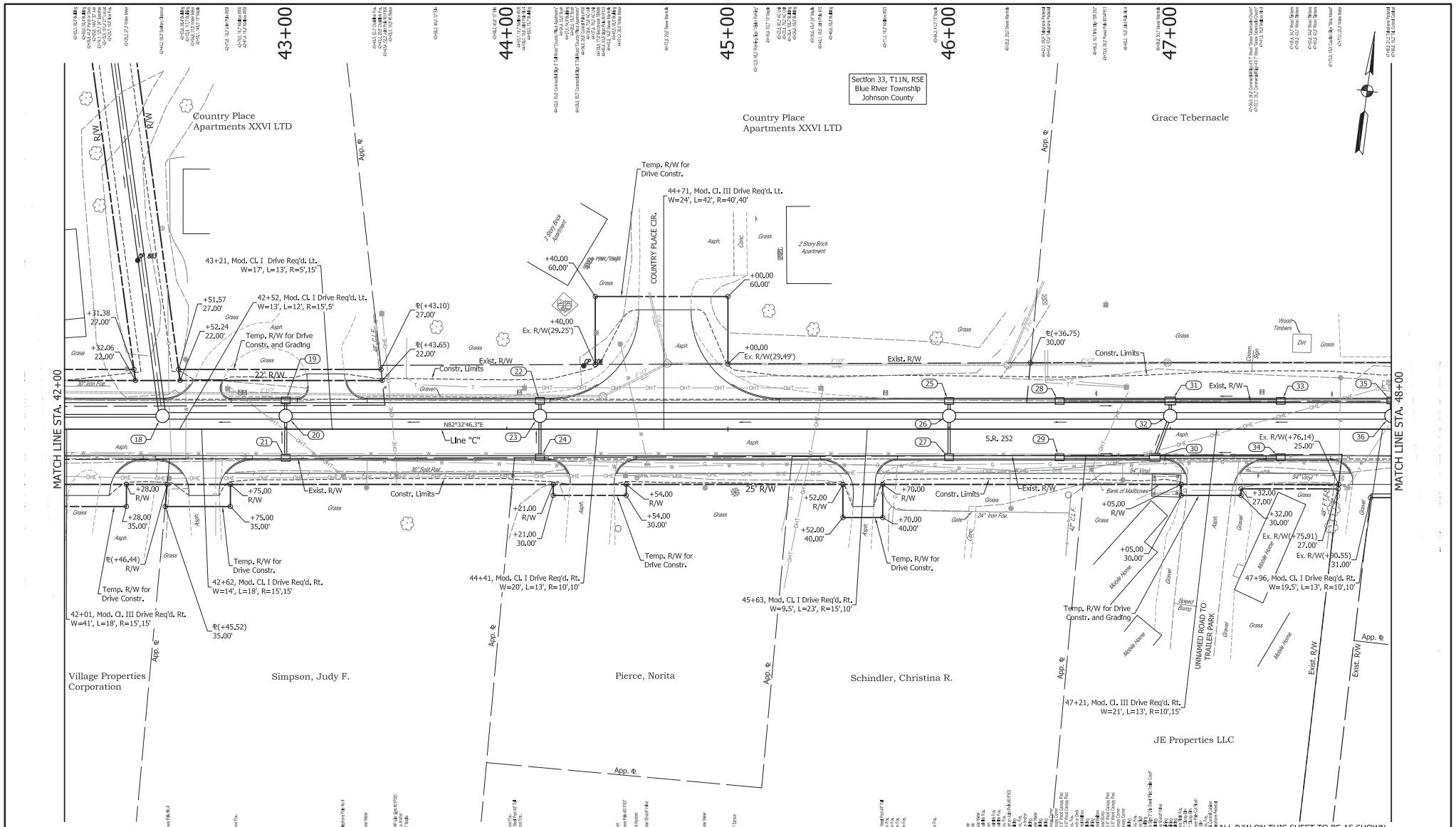

ALL R/W ON THIS SHEET TO BE AS SHOWN.
ALL R/W ON THIS SHEET DESCRIBED FROM LINE "C" UNLESS OTHERWISE NOTED.

SEE ALIGNMENT GEOMETRIC SHEET FOR REFERENCES

NOT FOR CONSTRUCTION

DESIGNED: JGP DRAWN: JGP
CHECKED: GRW CHECKED: GRW

INDIANA
DEPARTMENT OF TRANSPORTATION

PLAN
S.R. 252

HORIZONTAL SCALE	BRIDGE FILE
1" = 20'	
VERTICAL SCALE	DESIGNATION
1" = 20'	1700108
SURVEY BOOK	SHEETS
	33 of 260
CONTRACT	PROJECT
R-40411	1700108

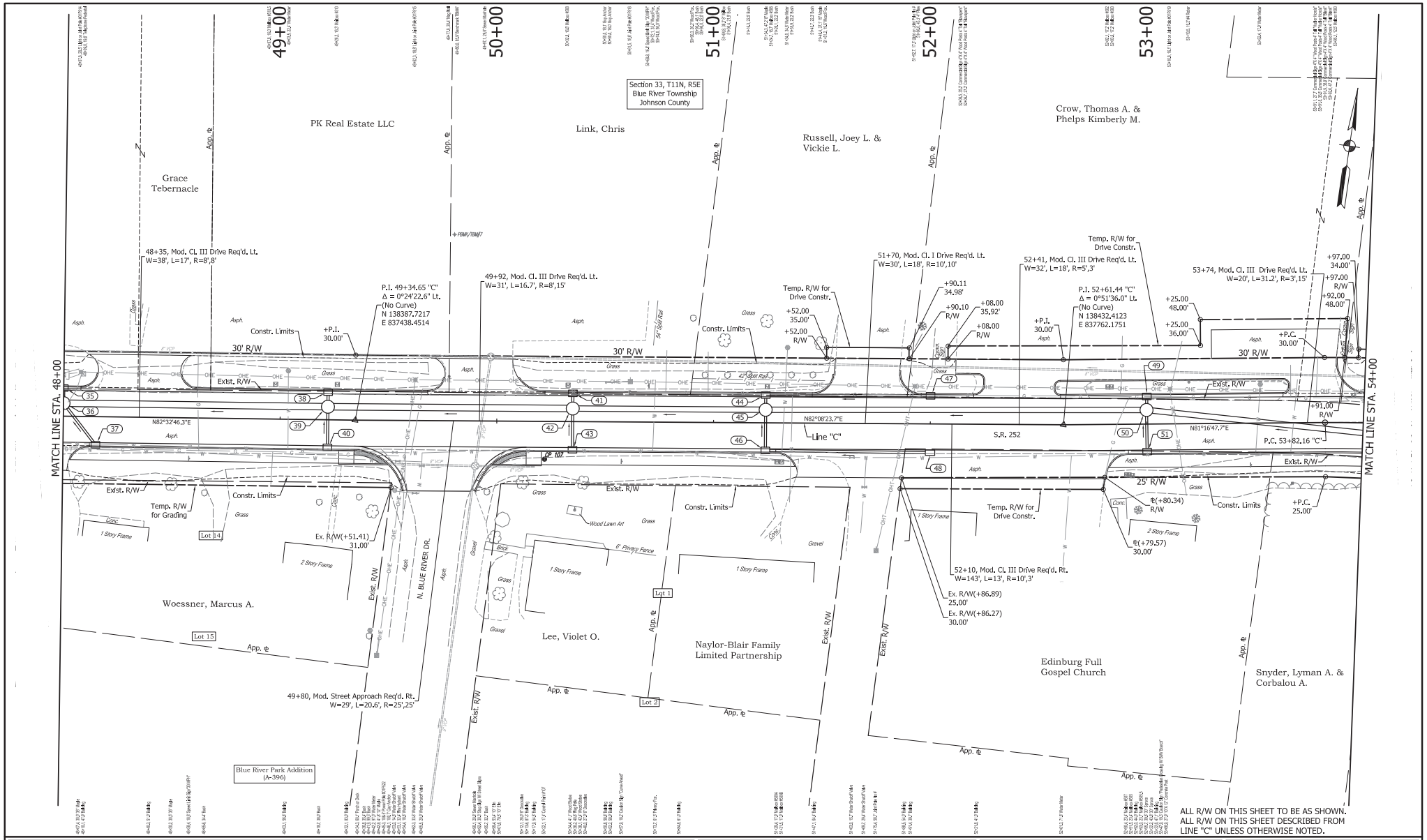

SEE ALIGNMENT GEOMETRIC SHEET
FOR REFERENCES

NOT FOR CONSTRUCTION

DESIGNED: JGP DRAWN: JGP
CHECKED: GRW CHECKED: GRW

INDIANA
DEPARTMENT OF TRANSPORTATION

PLAN
S.R. 252

HORIZONTAL SCALE	BRIDGE FILE
1" = 20'	
VERTICAL SCALE	DESIGNATION
1" = 20'	1700108
SURVEY BOOK	SHEETS
	35 of 260
CONTRACT	PROJECT
R-40411	1700108

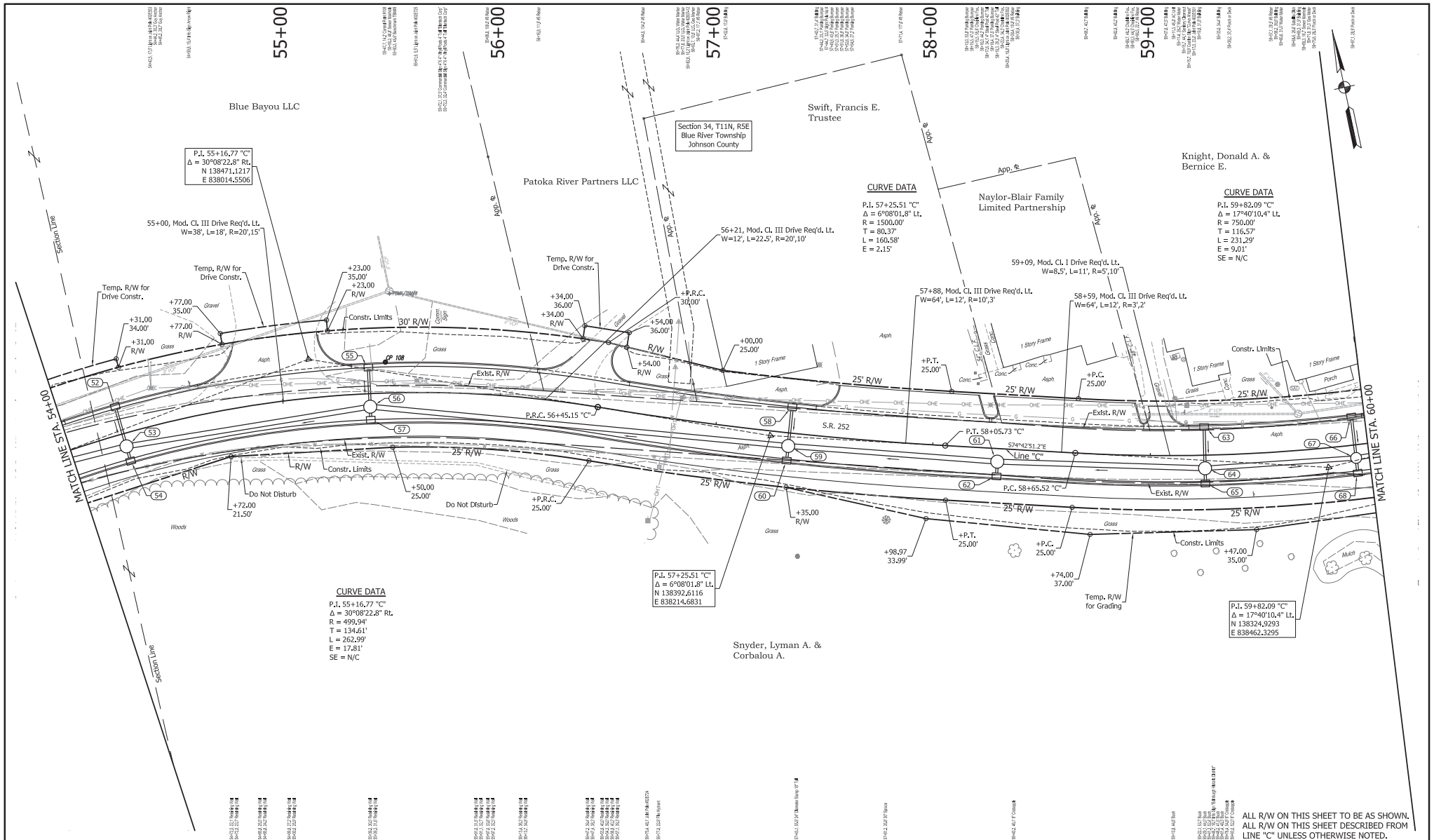

ALL R/W ON THIS SHEET TO BE AS SHOWN.
ALL R/W ON THIS SHEET DESCRIBED FROM
LINE "C" UNLESS OTHERWISE NOTED.

SEE ALIGNMENT GEOMETRIC SHEET
FOR REFERENCES

NOT FOR CONSTRUCTION

DESIGNED: JGP DRAWN: JGP
CHECKED: GRW CHECKED: GRW

INDIANA
DEPARTMENT OF TRANSPORTATION

PLAN
S.R. 252

HORIZONTAL SCALE	BRIDGE FILE
1" = 20'	
VERTICAL SCALE	DESIGNATION
1" = 20'	1700108
SURVEY BOOK	SHEETS
	37 of 260
CONTRACT	PROJECT
R-40411	1700108

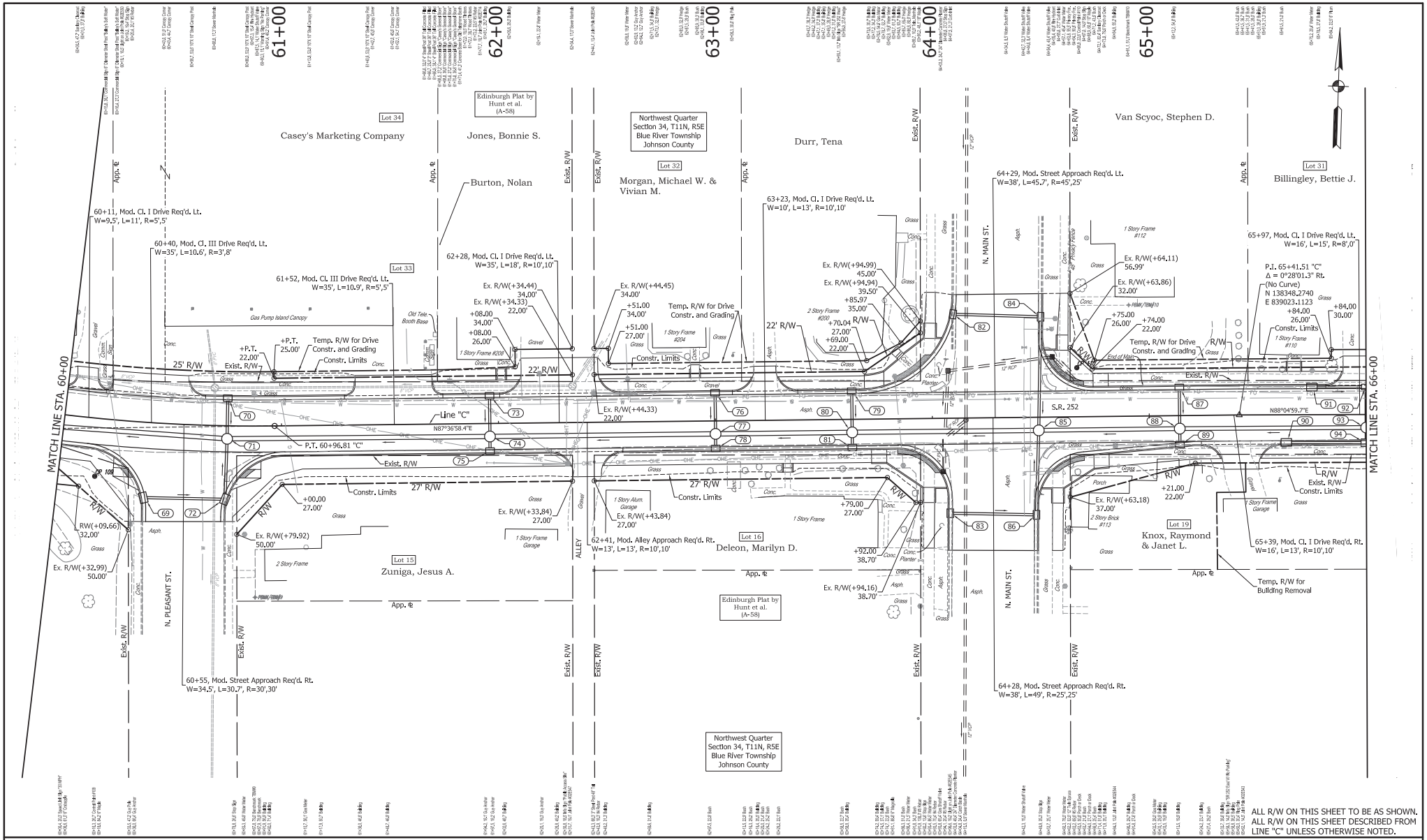

ALL R/W ON THIS SHEET TO BE AS SHOWN.
ALL R/W ON THIS SHEET DESCRIBED FROM LINE "C" UNLESS OTHERWISE NOTED.

SEE ALIGNMENT GEOMETRIC SHEET FOR REFERENCES

NOT FOR CONSTRUCTION

DESIGNED: JGP	DRAWN: JGP
CHECKED: GRW	CHECKED: GRW

INDIANA
DEPARTMENT OF TRANSPORTATION

PLAN
S.R. 252

HORIZONTAL SCALE	BRIDGE FILE
1" = 20'	
VERTICAL SCALE	DESIGNATION
1" = 20'	1700108

SURVEY BOOK	SHEETS
	39 of 260
CONTRACT	PROJECT
R-40411	1700108

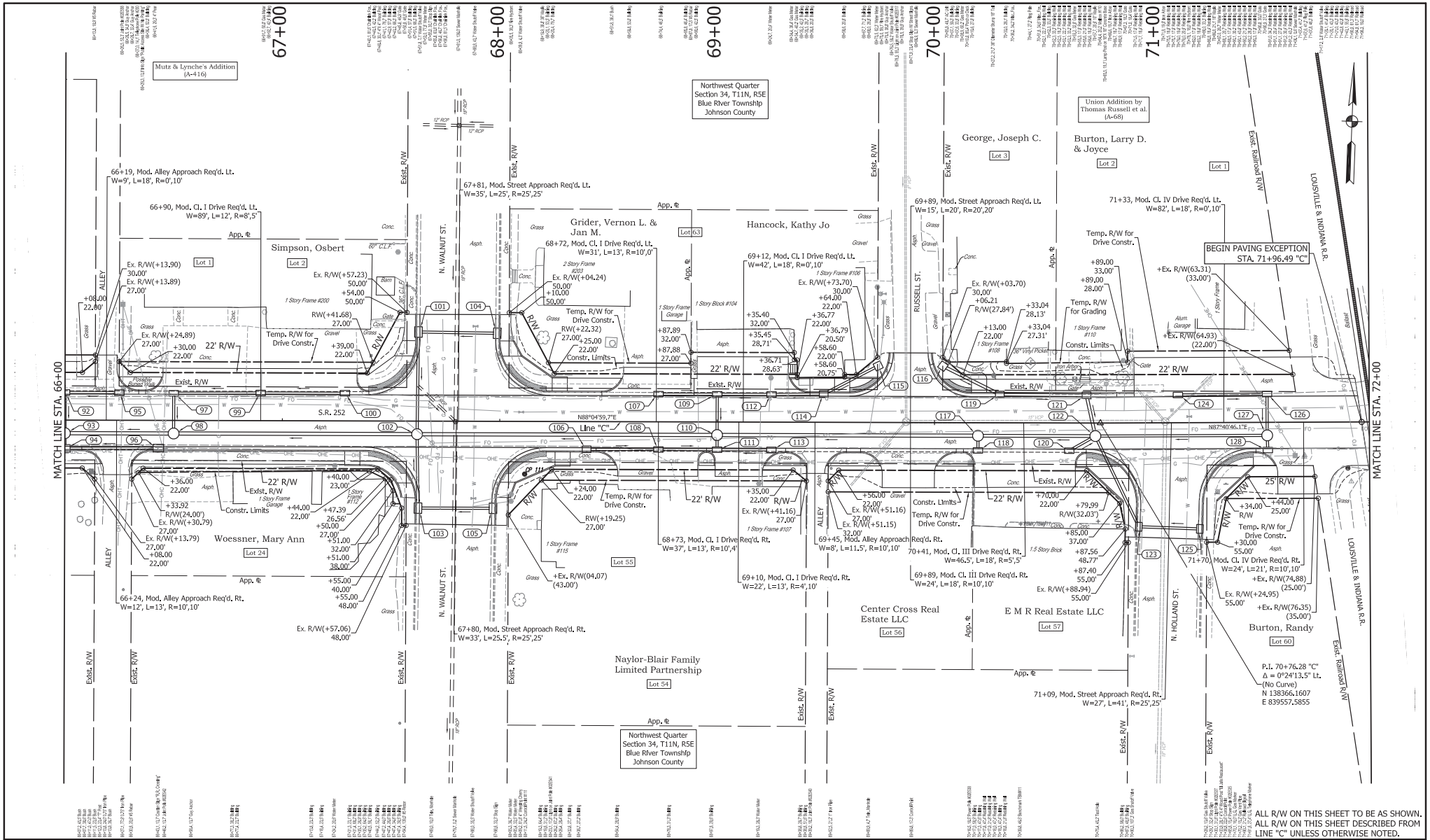

SEE ALIGNMENT GEOMETRIC SHEET FOR REFERENCES

NOT FOR CONSTRUCTION

DESIGNED: JGP DRAWN: JGP
CHECKED: GRW CHECKED: GRW

INDIANA DEPARTMENT OF TRANSPORTATION

PLAN
S.R. 252

HORIZONTAL SCALE	BRIDGE FILE
1" = 20'	
VERTICAL SCALE	DESIGNATION
1" = 20'	1700108

SURVEY BOOK	SHEETS
	41 of 260
CONTRACT	PROJECT
R-40411	1700108

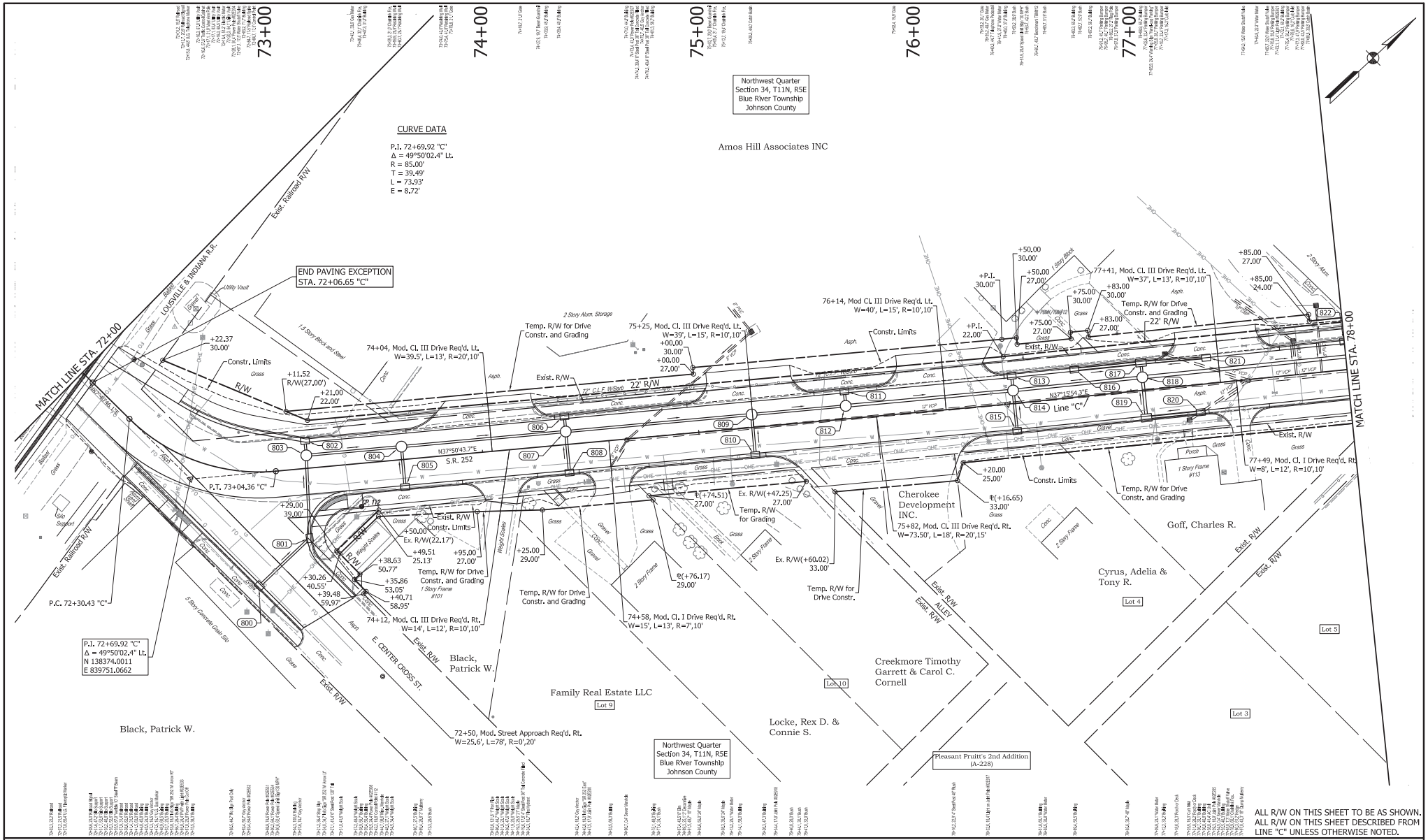

ALL R/W ON THIS SHEET TO BE AS SHOWN.
ALL R/W ON THIS SHEET DESCRIBED FROM LINE "C" UNLESS OTHERWISE NOTED.

SEE ALIGNMENT GEOMETRIC SHEET FOR REFERENCES

NOT FOR CONSTRUCTION

DESIGNED: JGP | DRAWN: JGP
CHECKED: GRW | CHECKED: GRW

INDIANA
DEPARTMENT OF TRANSPORTATION

PLAN
S.R. 252

HORIZONTAL SCALE	BRIDGE FILE
1" = 20'	
VERTICAL SCALE	DESIGNATION
1" = 20'	1700108
SURVEY BOOK	SHEETS
	43 of 260
CONTRACT	PROJECT
R-40411	1700108

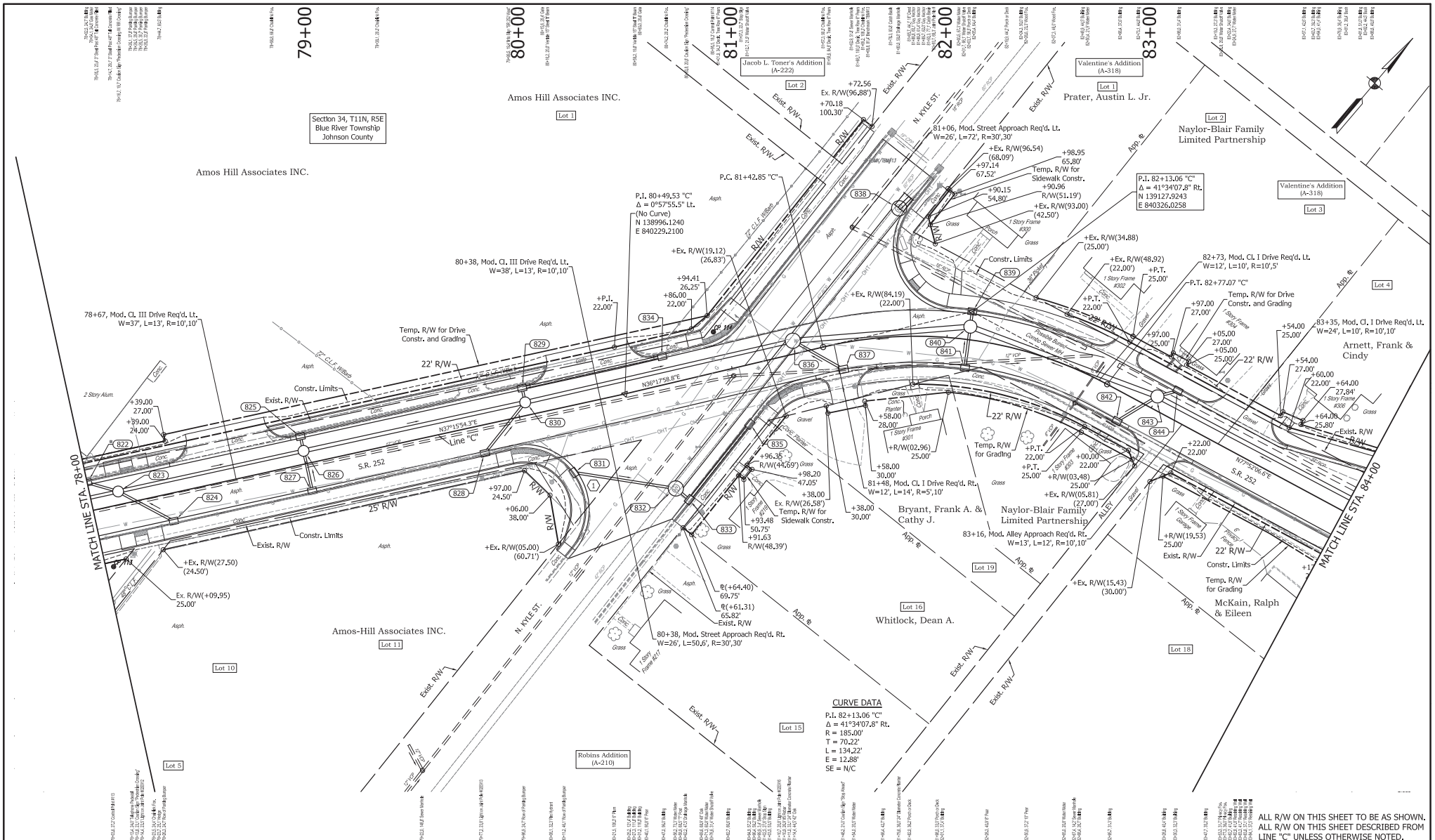

ALL R/W ON THIS SHEET TO BE AS SHOWN.
ALL R/W ON THIS SHEET DESCRIBED FROM LINE "C" UNLESS OTHERWISE NOTED.

(1) Town Board Of Trustees Of The Town of Edinburgh

SEE ALIGNMENT GEOMETRIC SHEET FOR REFERENCES

NOT FOR CONSTRUCTION

DESIGNED: JGP | DRAWN: JGP
CHECKED: GRW | CHECKED: GRW

INDIANA
DEPARTMENT OF TRANSPORTATION

PLAN
S.R. 252

HORIZONTAL SCALE	BRIDGE FILE
1" = 20'	
VERTICAL SCALE	DESIGNATION
1" = 20'	1700108
SURVEY BOOK	SHEETS
	45 of 260
CONTRACT	PROJECT
R-40411	1700108

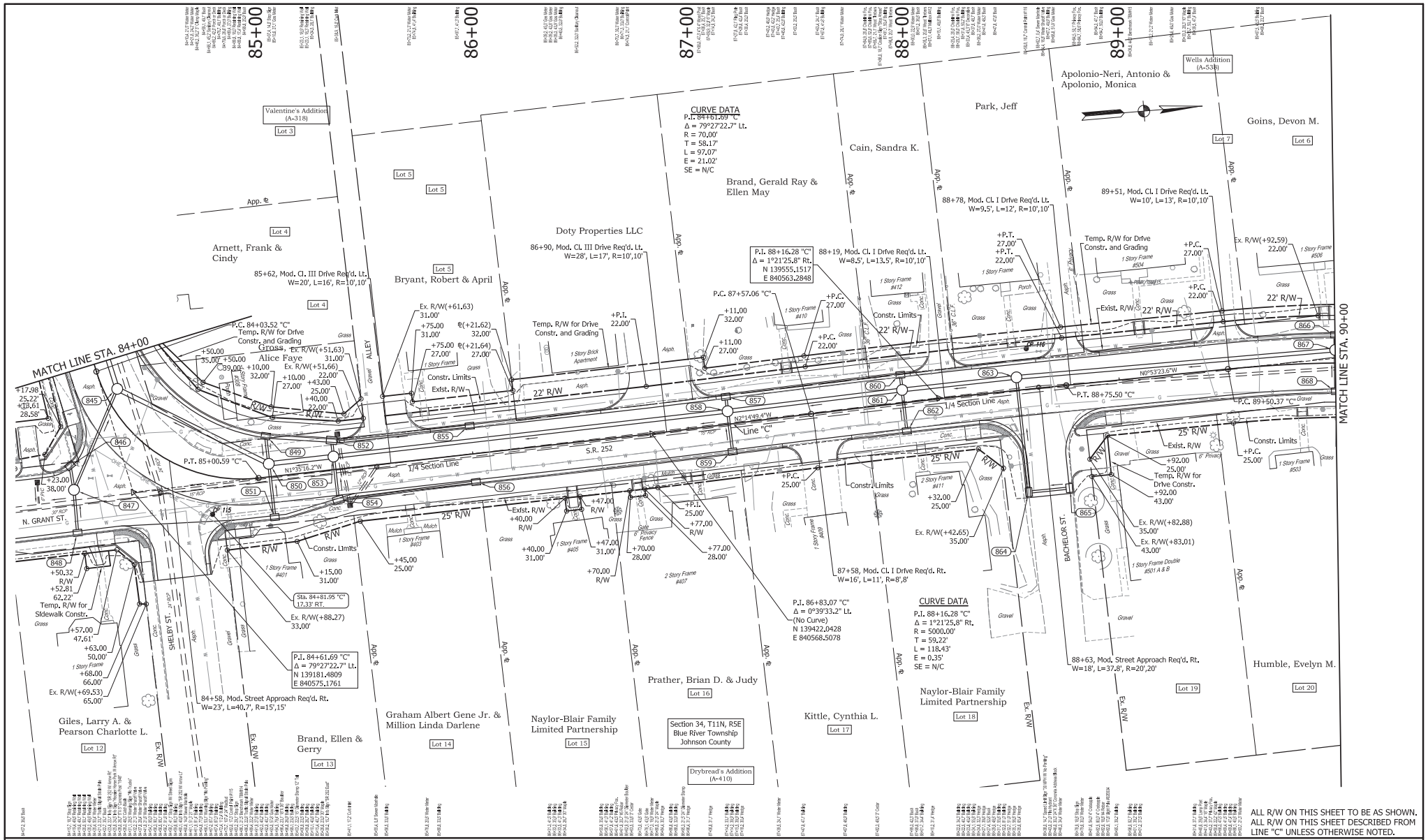

SEE ALIGNMENT GEOMETRIC SHEET FOR REFERENCES

NOT FOR CONSTRUCTION

DESIGNED: JGP DRAWN: JGP
CHECKED: GRW CHECKED: GRW

INDIANA
DEPARTMENT OF TRANSPORTATION

PLAN
S.R. 252

HORIZONTAL SCALE	BRIDGE FILE
1" = 20'	
VERTICAL SCALE	DESIGNATION
1" = 5'	1700108
SURVEY BOOK	SHEETS
	47 of 260
CONTRACT	PROJECT
R-40411	1700108

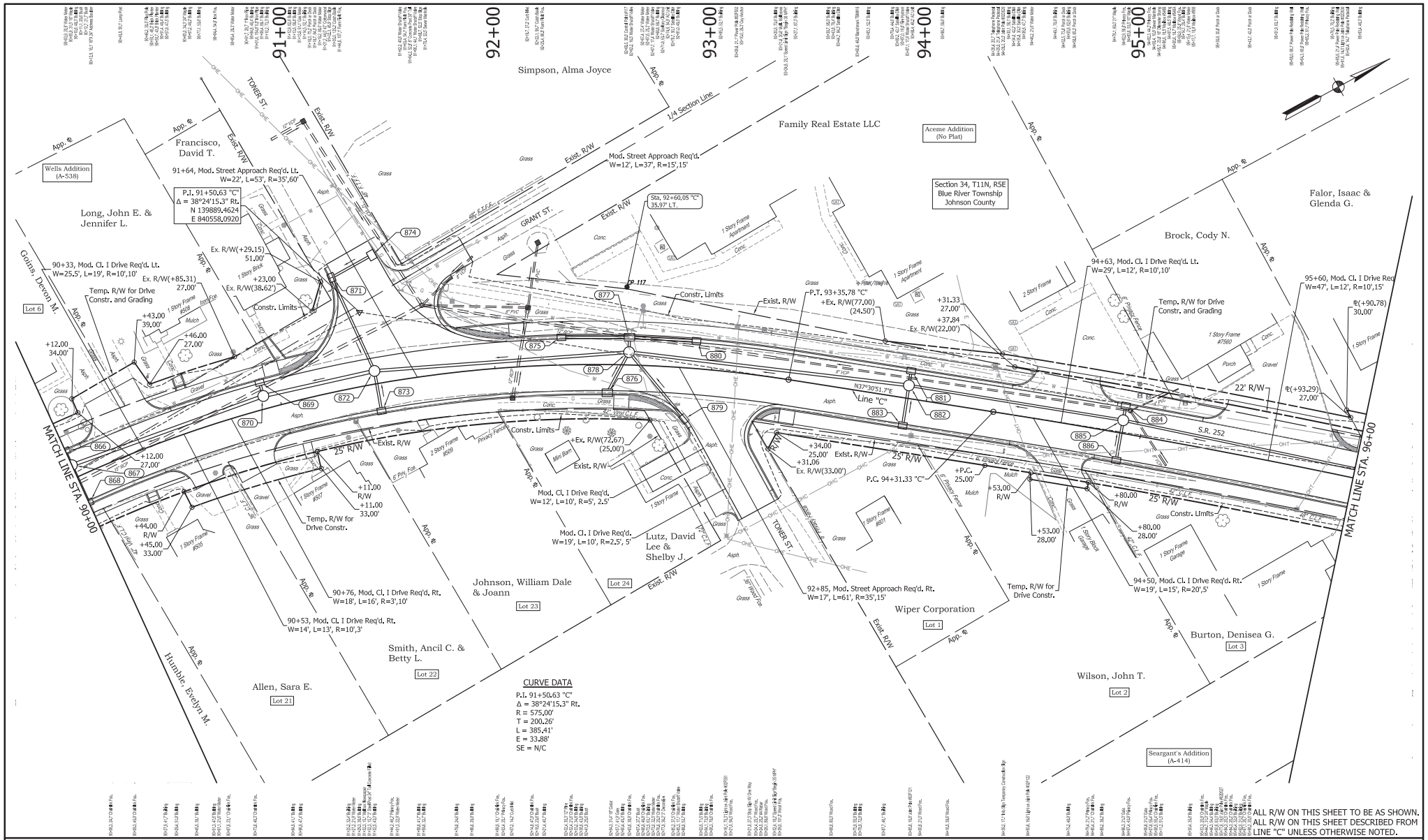

ALL R/W ON THIS SHEET TO BE AS SHOWN.
ALL R/W ON THIS SHEET DESCRIBED FROM LINE "C" UNLESS OTHERWISE NOTED.

SEE ALIGNMENT GEOMETRIC SHEET FOR REFERENCES

NOT FOR CONSTRUCTION

DESIGNED: JGP DRAWN: JGP
CHECKED: GRW CHECKED: GRW

INDIANA
DEPARTMENT OF TRANSPORTATION

PLAN
S.R. 252

HORIZONTAL SCALE	BRIDGE FILE
1" = 20'	
VERTICAL SCALE	DESIGNATION
1" = 5'	1700108
SURVEY BOOK	SHEETS
	49 of 260
CONTRACT	PROJECT
R-40411	1700108

Des. No. 1700108, Lincoln St. to 0.18 mile west of I-65, B-107 to B-114

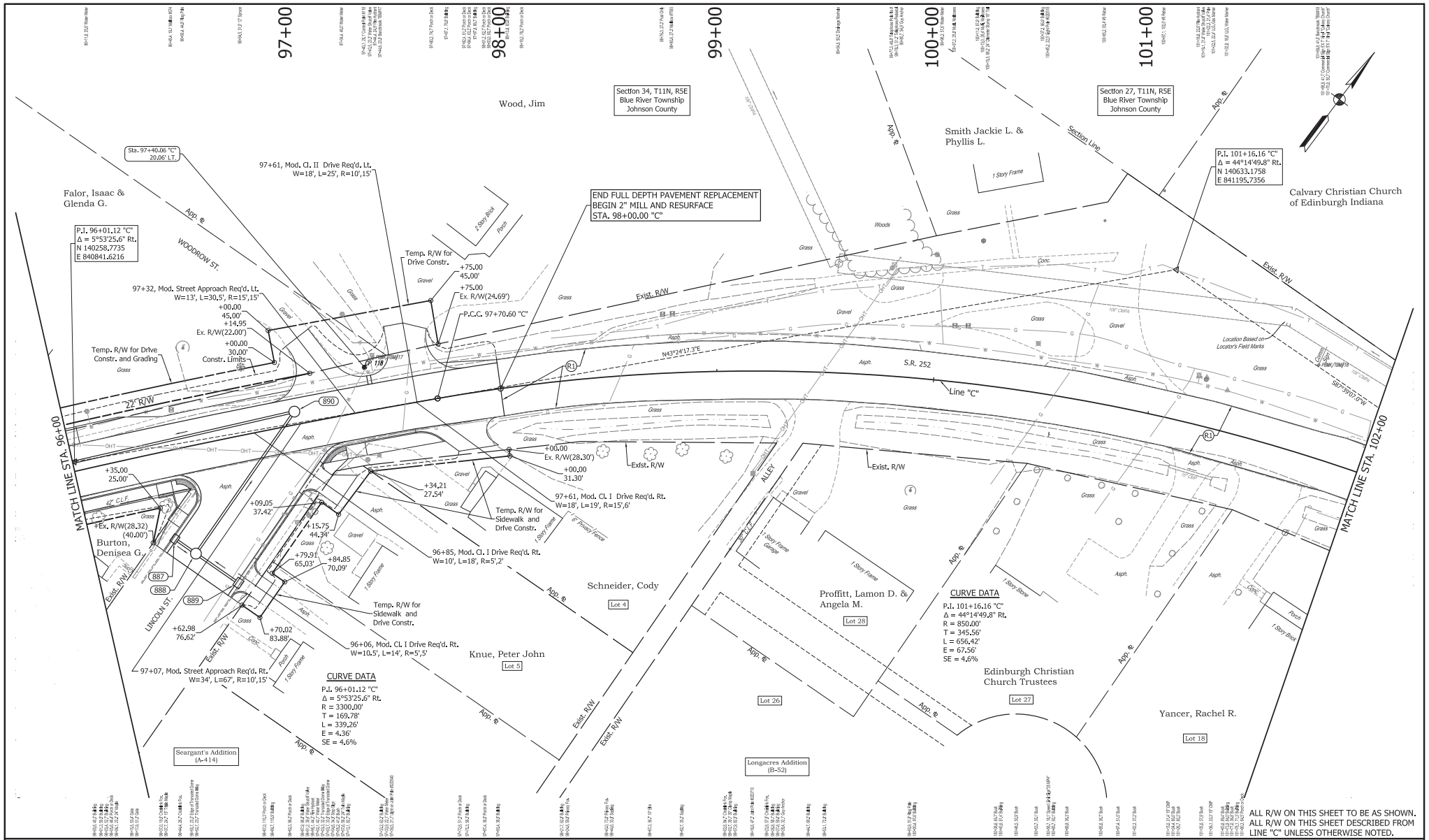

LEGEND

(R1) HMA RESURFACE / SURFACE MILLING
See Typical Cross Sections

SEE ALIGNMENT GEOMETRIC SHEET
FOR REFERENCES

NOT FOR CONSTRUCTION

DESIGNED: JGP DRAWN: JGP
CHECKED: GRW CHECKED: GRW

INDIANA
DEPARTMENT OF TRANSPORTATION

PLAN
S.R. 252

HORIZONTAL SCALE	BRIDGE FILE
1" = 20'	
VERTICAL SCALE	DESIGNATION
1" = 5'	1700108
SURVEY BOOK	SHEETS
	51 of 260
CONTRACT	PROJECT
R-40411	1700108

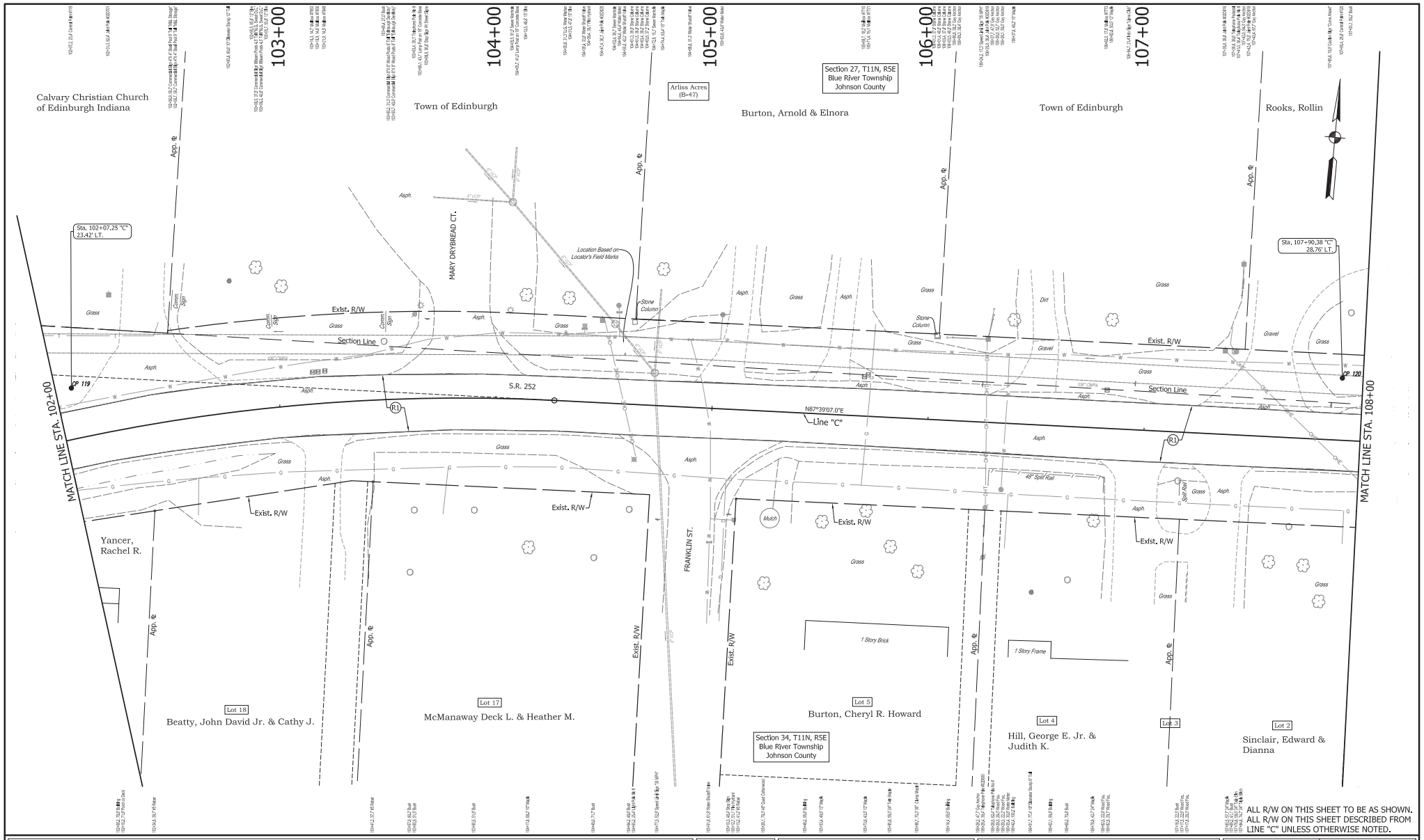

LEGEND

(R1) HMA RESURFACE / SURFACE MILLING
See Typical Cross Sections

(F) Sidewalk, Concrete

SEE ALIGNMENT GEOMETRIC SHEET FOR REFERENCES

NOT FOR CONSTRUCTION

DESIGNED: JGP DRAWN: JGP
CHECKED: GRW CHECKED: GRW

INDIANA
DEPARTMENT OF TRANSPORTATION

PLAN
S.R. 252

HORIZONTAL SCALE	BRIDGE FILE
1" = 20'	
VERTICAL SCALE	DESIGNATION
1" = 5'	1700108
SURVEY BOOK	SHEETS
	53 of 260
CONTRACT	PROJECT
R-40411	1700108

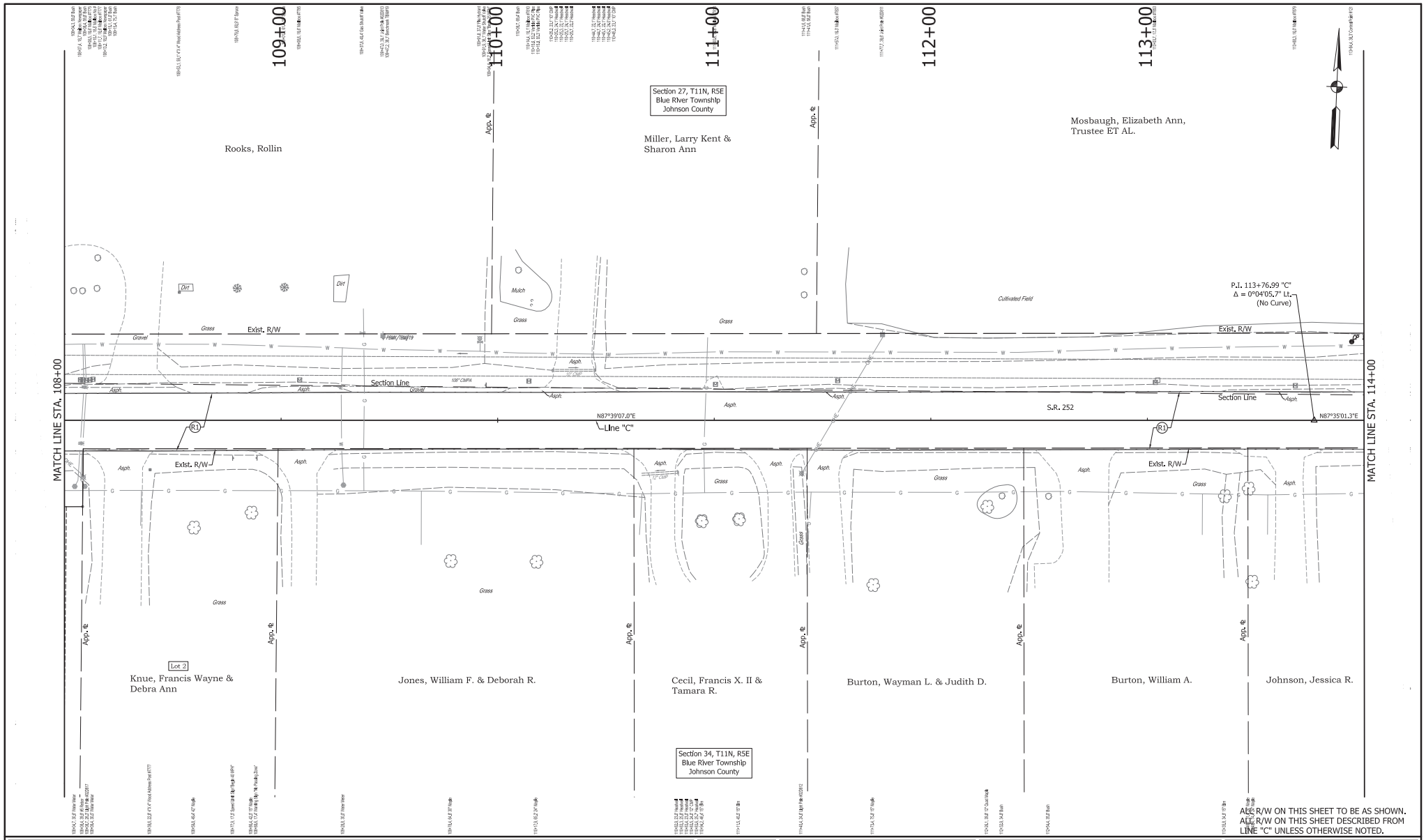

ALL R/W ON THIS SHEET TO BE AS SHOWN.
ALL R/W ON THIS SHEET DESCRIBED FROM LINE "C" UNLESS OTHERWISE NOTED.

LEGEND

(R1) HMA RESURFACE / SURFACE MILLING
See Typical Cross Sections

(F) Sidewalk, Concrete

SEE ALIGNMENT GEOMETRIC SHEET FOR REFERENCES

NOT FOR CONSTRUCTION

DESIGNED: JGP	DRAWN: JGP
CHECKED: GRW	CHECKED: GRW

INDIANA
DEPARTMENT OF TRANSPORTATION

PLAN
S.R. 252

HORIZONTAL SCALE	BRIDGE FILE
1" = 20'	
VERTICAL SCALE	DESIGNATION
1" = 5'	1700108
SURVEY BOOK	SHEETS
	54 of 260
CONTRACT	PROJECT
R-40411	1700108

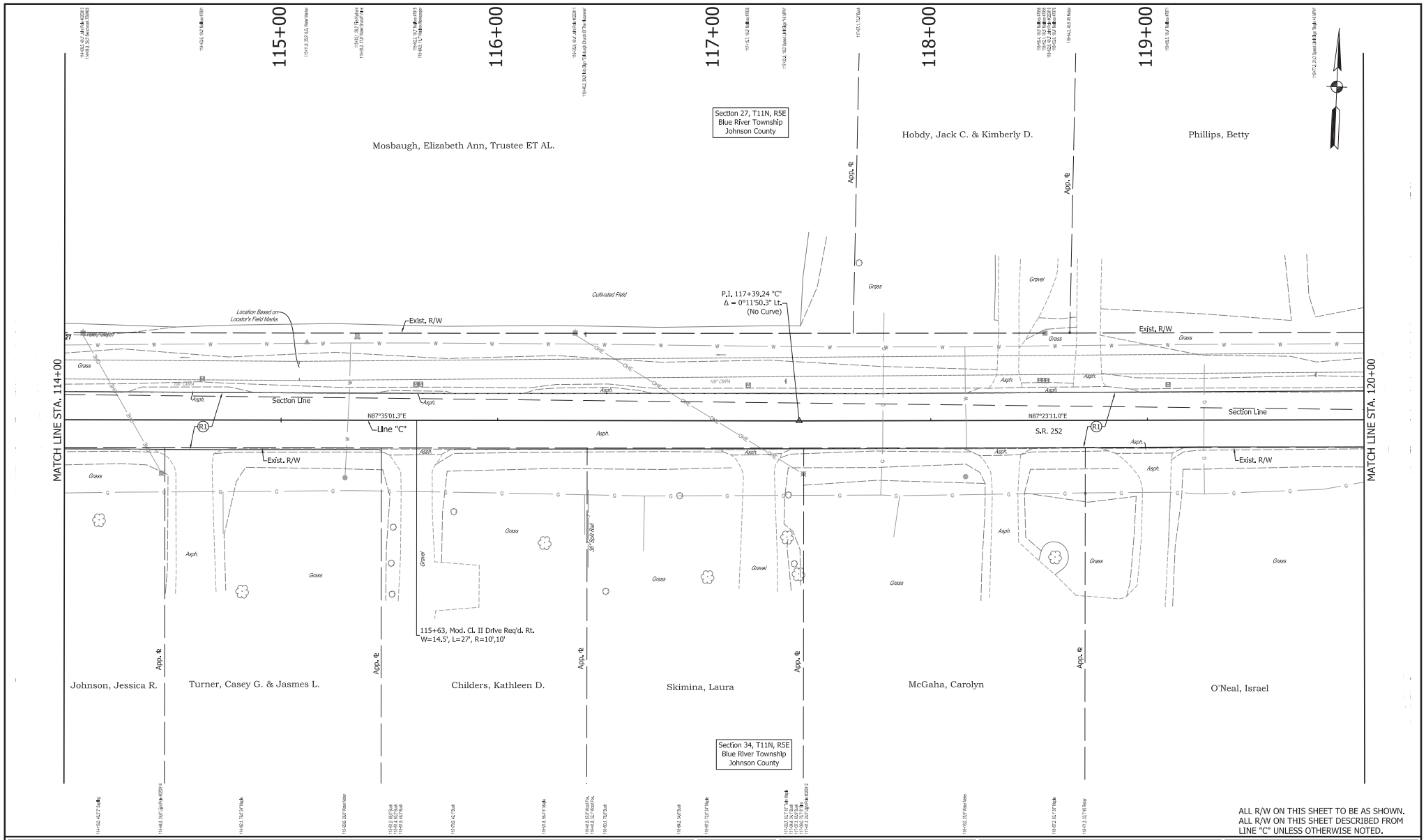

ALL R/W ON THIS SHEET TO BE AS SHOWN.
ALL R/W ON THIS SHEET DESCRIBED FROM
LINE "C" UNLESS OTHERWISE NOTED.

LEGEND

(R1) HMA RESURFACE / SURFACE MILLING
See Typical Cross Sections

(F) Sidewalk, Concrete

SEE ALIGNMENT GEOMETRIC SHEET
FOR REFERENCES

NOT FOR CONSTRUCTION

DESIGNED: JGP	DRAWN: JGP
CHECKED: GRW	CHECKED: GRW

INDIANA
DEPARTMENT OF TRANSPORTATION

PLAN
S.R. 252

HORIZONTAL SCALE	BRIDGE FILE
1" = 20'	
VERTICAL SCALE	DESIGNATION
1" = 5'	1700108
SURVEY BOOK	SHEETS
	55 of 260
CONTRACT	PROJECT
R-40411	1700108

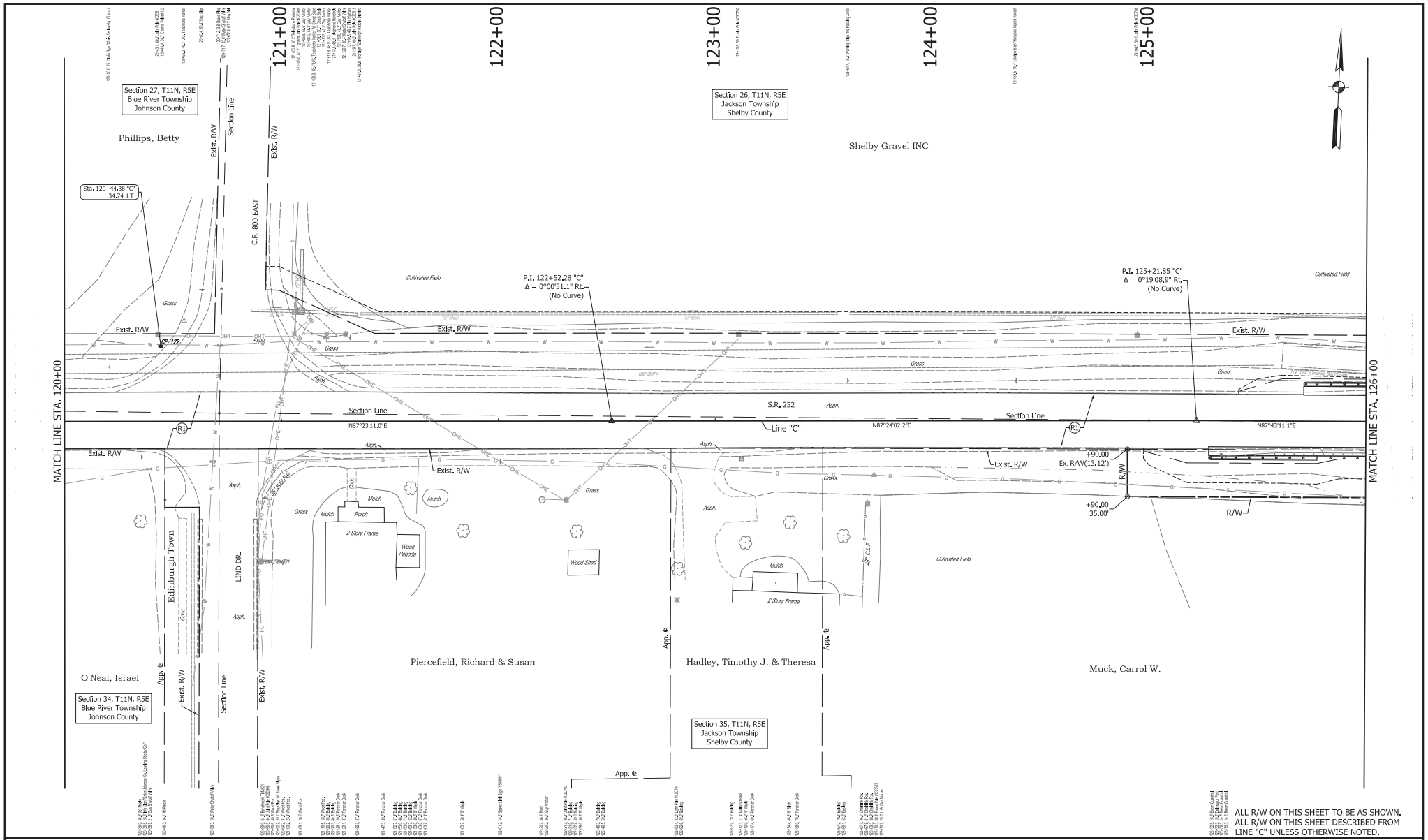

ALL R/W ON THIS SHEET TO BE AS SHOWN.
ALL R/W ON THIS SHEET DESCRIBED FROM LINE "C" UNLESS OTHERWISE NOTED.

LEGEND

(R1) HMA RESURFACE / SURFACE MILLING
See Typical Cross Sections

(F) Sidewalk, Concrete

SEE ALIGNMENT GEOMETRIC SHEET FOR REFERENCES

NOT FOR CONSTRUCTION

DESIGNED: JGP DRAWN: JGP
CHECKED: GRW CHECKED: GRW

INDIANA
DEPARTMENT OF TRANSPORTATION

PLAN
S.R. 252

HORIZONTAL SCALE	BRIDGE FILE
1" = 20'	
VERTICAL SCALE	DESIGNATION
1" = 5'	1700108
SURVEY BOOK	SHEETS
	56 of 260
CONTRACT	PROJECT
R-40411	1700108

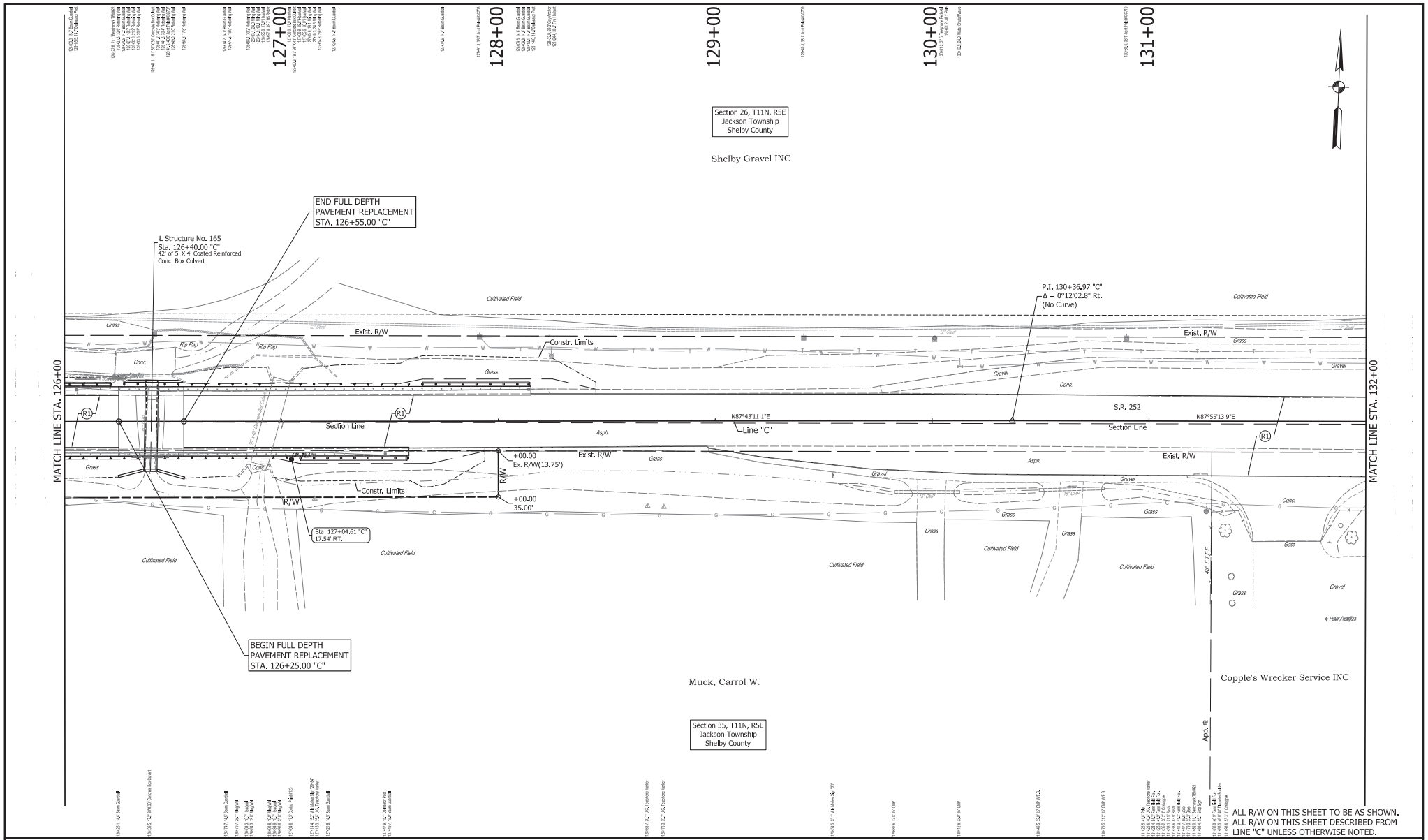

LEGEND

(R1) HMA RESURFACE / SURFACE MILLING
See Typical Cross Sections

SEE ALIGNMENT GEOMETRIC SHEET
FOR REFERENCES

NOT FOR CONSTRUCTION

DESIGNED: JGP	DRAWN: JGP
CHECKED: GRW	CHECKED: GRW

INDIANA
DEPARTMENT OF TRANSPORTATION

PLAN
S.R. 252

HORIZONTAL SCALE	BRIDGE FILE
1" = 20'	
VERTICAL SCALE	DESIGNATION
1" = 5'	1700108
SURVEY BOOK	SHEETS
	57 of 260
CONTRACT	PROJECT
R-40411	1700108

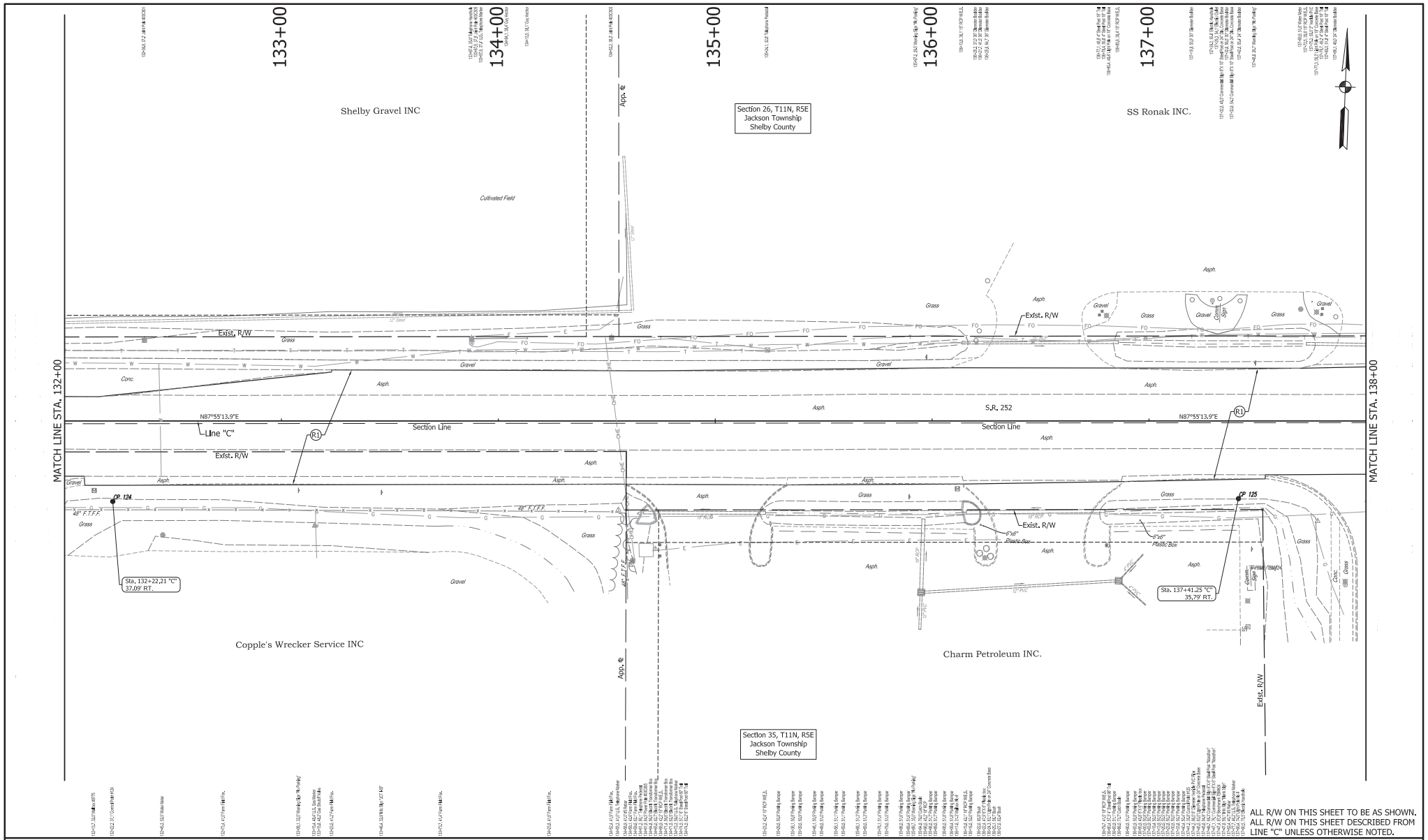

ALL R/W ON THIS SHEET TO BE AS SHOWN.
ALL R/W ON THIS SHEET DESCRIBED FROM LINE "C" UNLESS OTHERWISE NOTED.

LEGEND

R1 HMA RESURFACE / SURFACE MILLING
See Typical Cross Sections

SEE ALIGNMENT GEOMETRIC SHEET FOR REFERENCES

NOT FOR CONSTRUCTION

DESIGNED: JGP DRAWN: JGP
CHECKED: GRW CHECKED: GRW

INDIANA
DEPARTMENT OF TRANSPORTATION

PLAN
S.R. 252

HORIZONTAL SCALE	BRIDGE FILE
1" = 20'	
VERTICAL SCALE	DESIGNATION
1" = 5'	1700108
SURVEY BOOK	SHEETS
	58 of 260
CONTRACT	PROJECT
R-40411	1700108

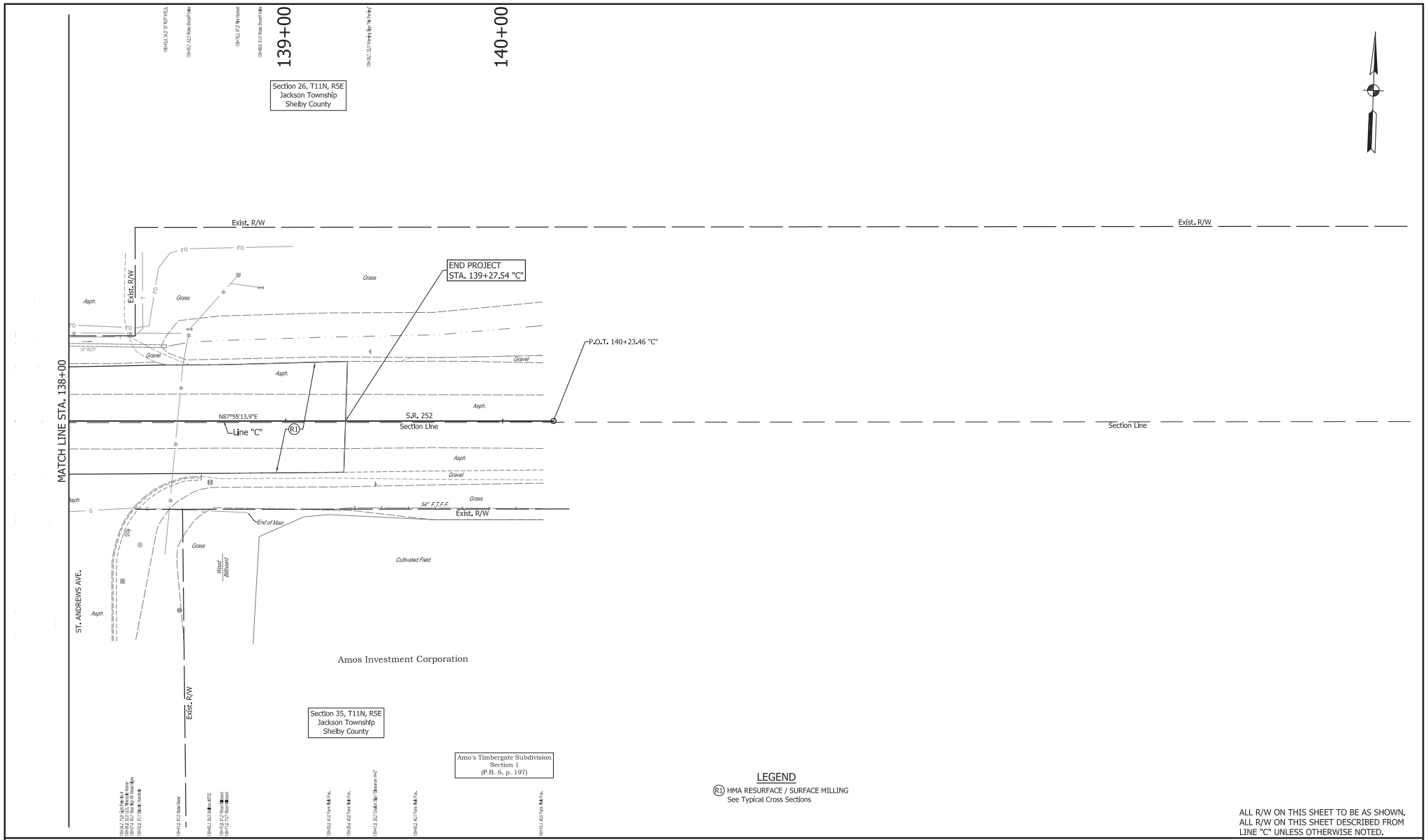

LEGEND

R1 HMA RESURFACE / SURFACE MILLING
See Typical Cross Sections

ALL R/W ON THIS SHEET TO BE AS SHOWN.
ALL R/W ON THIS SHEET DESCRIBED FROM LINE "C" UNLESS OTHERWISE NOTED.

SEE ALIGNMENT GEOMETRIC SHEET FOR REFERENCES

NOT FOR CONSTRUCTION

DESIGNED: JGP | DRAWN: JGP
CHECKED: GRW | CHECKED: GRW

INDIANA
DEPARTMENT OF TRANSPORTATION

PLAN
S.R. 252

HORIZONTAL SCALE	BRIDGE FILE
1" = 20'	
VERTICAL SCALE	DESIGNATION
1" = 5'	1700108
SURVEY BOOK	SHEETS
	59 of 260
CONTRACT	PROJECT
R-40411	1700108