

CE Appendices

Table of Contents

Appendix A - INDOT Supporting Documentation (A-1)

Appendix B - Graphics (B-1 to B-370)

Appendix C - Early Coordination (C-1 to C-78)

Appendix D - Section 106 of the NHPA (D-1 to D-85)

Appendix E - Red Flag and Hazardous Materials (E-1 to E-44)

Appendix F - Water Resources (F-1 to F-102)

Appendix G - Notice of Survey (G-1 to G-4)

Appendix H - Air Quality (H-1 to H-3)

Appendix I - Additional Studies (I-1)

Appendix J - Environmental Justice (J-1 to J-5)

Appendix A
INDOT Supporting Documentation

Categorical Exclusion Threshold Chart (A-1)

Categorical Exclusion Level Thresholds

	PCE	Level 1	Level 2	Level 3	Level 4 ¹
Section 106	Falls within guidelines of Minor Projects PA	“No Historic Properties Affected”	“No Adverse Effect”	-	“Adverse Effect” Or Historic Bridge involvement ²
Stream Impacts	No construction in waterways or water bodies	< 300 linear feet of stream impacts	≥ 300 linear feet of stream impacts	-	Individual 404 Permit
Wetland Impacts	No adverse impacts to wetlands	< 0.1 acre	-	< 1 acre	≥ 1 acre
Right-of-way³	Property acquisition for preservation only or none	< 0.5 acre	≥ 0.5 acre	-	-
Relocations	None	-	-	< 5	≥ 5
Threatened/Endangered Species (Species Specific Programmatic for Indiana bat & northern long eared bat)	“No Effect”, “Not likely to Adversely Affect” (Without AMMs ⁴ or with AMMs required for all projects ⁵)	“Not likely to Adversely Affect” (With any other AMMs)	-	“Likely to Adversely Affect”	Project does not fall under Species Specific Programmatic
Threatened/Endangered Species (Any other species)	Falls within guidelines of USFWS 2013 Interim Policy	“No Effect”, “Not likely to Adversely Affect”	-	-	“Likely to Adversely Affect”
Environmental Justice	No disproportionately high and adverse impacts	-	-	-	Potential ⁶
Sole Source Aquifer	Detailed Assessment Not Required	-	-	-	Detailed Assessment
Floodplain	No Substantial Impacts	-	-	-	Substantial Impacts
Coastal Zone Consistency	Consistent	-	-	-	Not Consistent
National Wild and Scenic River	Not Present	-	-	-	Present
New Alignment	None	-	-	-	Any
Section 4(f) Impacts	None	-	-	-	Any
Section 6(f) Impacts	None	-	-	-	Any
Added Through Lane	None	-	-	-	Any
Permanent Traffic Alteration	None	-	-	-	Any
Coast Guard Permit	None	-	-	-	Any
Noise Analysis Required	No	-	-	-	Yes
Air Quality Analysis Required	No	-	-	-	Yes ⁷
Approval Level	Concurrence by INDOT District Environmental or Environmental Services	Yes	Yes	Yes Yes	Yes Yes Yes

¹Coordinate with INDOT Environmental Services. INDOT will then coordinate with the appropriate FHWA Environmental Specialist.

²Any involvement with a bridge processed under the Historic Bridge Programmatic Agreement.

³Permanent and/or temporary right-of-way.

⁴AMMs = Avoidance and Mitigation Measures.

⁵AMMs determined by the IPAC decision key to be needed that are listed in the USFWS *User's Guide for the Range-wide Programmatic Consultation for Indiana bat and Northern long-eared bat* as “required for all projects”.

⁶Potential for causing a disproportionately high and adverse impact.

⁷Hot Spot Analysis and/or MSAT Quantitative Emission Analysis.

*Substantial public or agency controversy may require a higher-level NEPA document.

Appendix B

Graphics

Project Location in Indiana (B-1)

Project Vicinity and Limits by Des. Numbers Map (B-2)

Project Location on Topographic Map (B-3 to B-14)

1400249 Project Plans (B-15 to B-40)

1601105 Project Plans (B-41 to B-46)

1700114 Project Plans (B-47 to B-78)

Photograph Key (B-79 to B-133)

Photographs (B-134 to B-370)

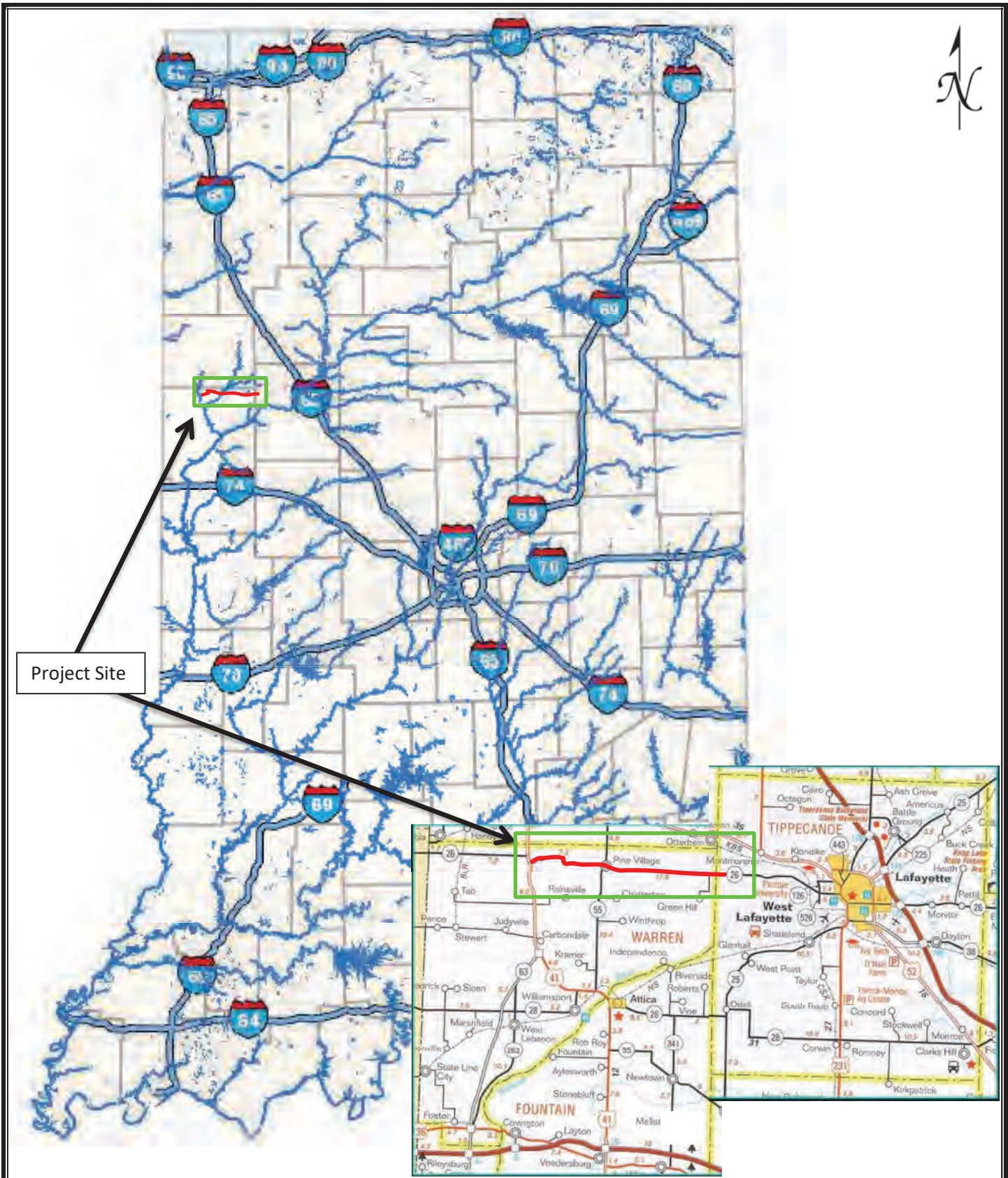


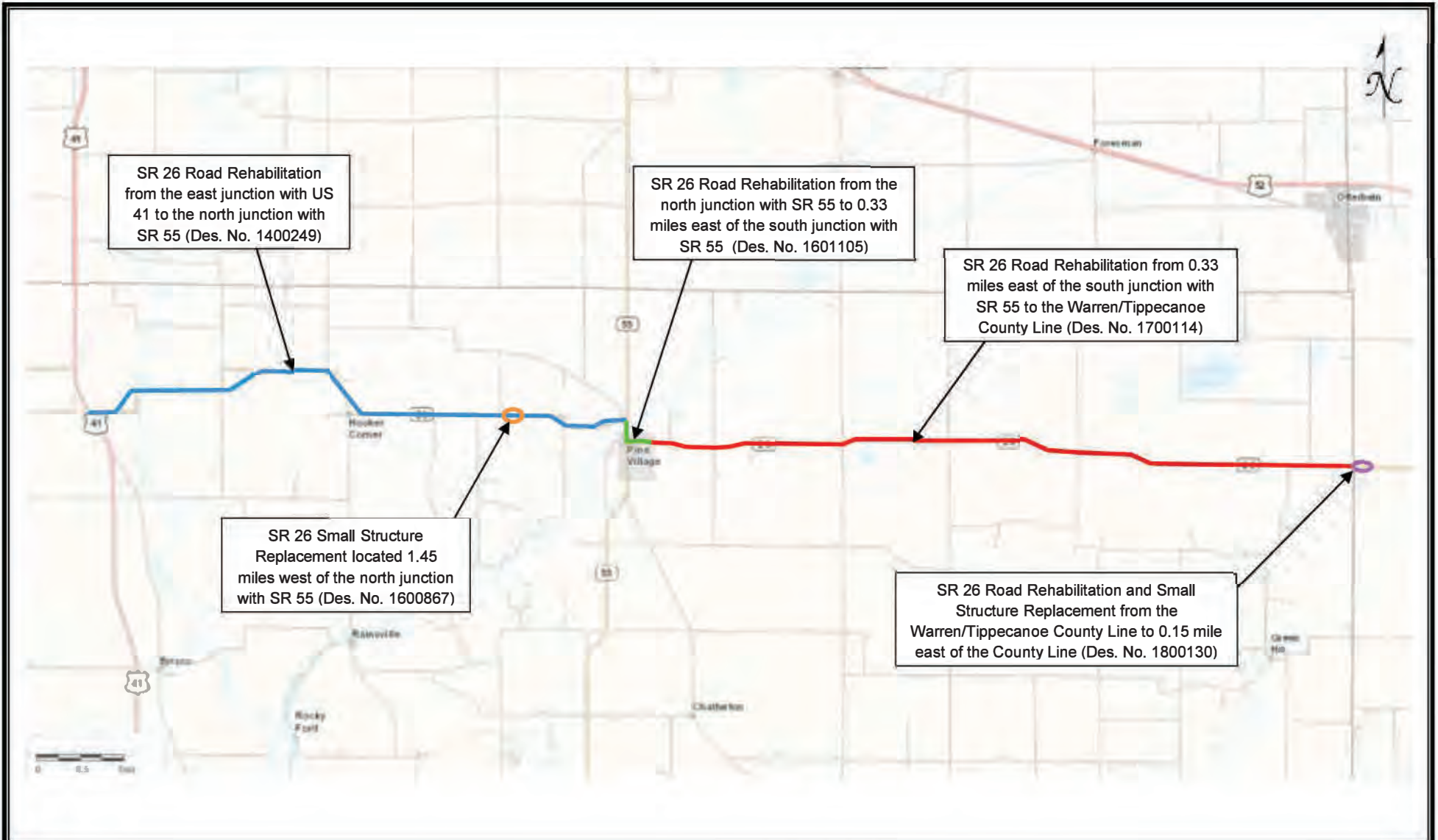
Exhibit 1 – Project Vicinity

Wetland and Waterways Determination

Created: June 19, 2020
 Source: Indiana Transportation Map
 Scale: No Scale

State Road 26 Improvements
 Warren County, Indiana
 Project No: 18-022 DES 1400249





SR 26 Road Rehabilitation – Lead Des. No. 1400249 Project Vicinity and Limits by Designation Numbers

Created: January 8, 2020
Source: IndianaMAP, Streets Basemap
Scale: As Shown

SR 26 Road Rehabilitation
Warren and Tippecanoe Counties, Indiana
INDOT Lead Des No 1601105
Project No: 18-022



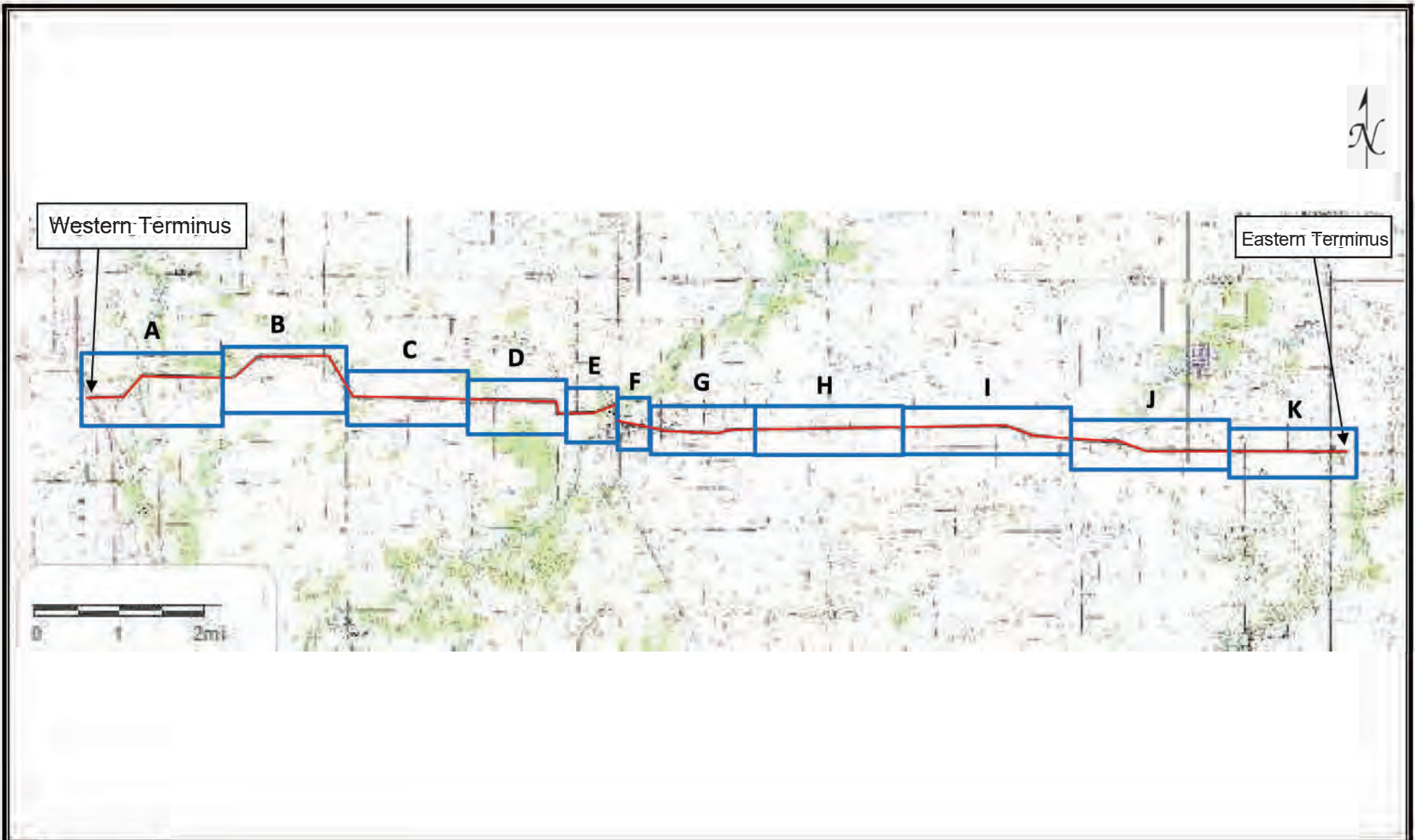


Exhibit 2 – USGS Quadrangle Map Index Wetland and Waterways Delineation

Created: May 25, 2020

Source: IndianaMAP, USGS Pine Village and Chatterton Quad

Scale: As Shown

State Road 26 Improvements
Warren and Tippecanoe County, Indiana
Project No: 18-022 DES 1400249



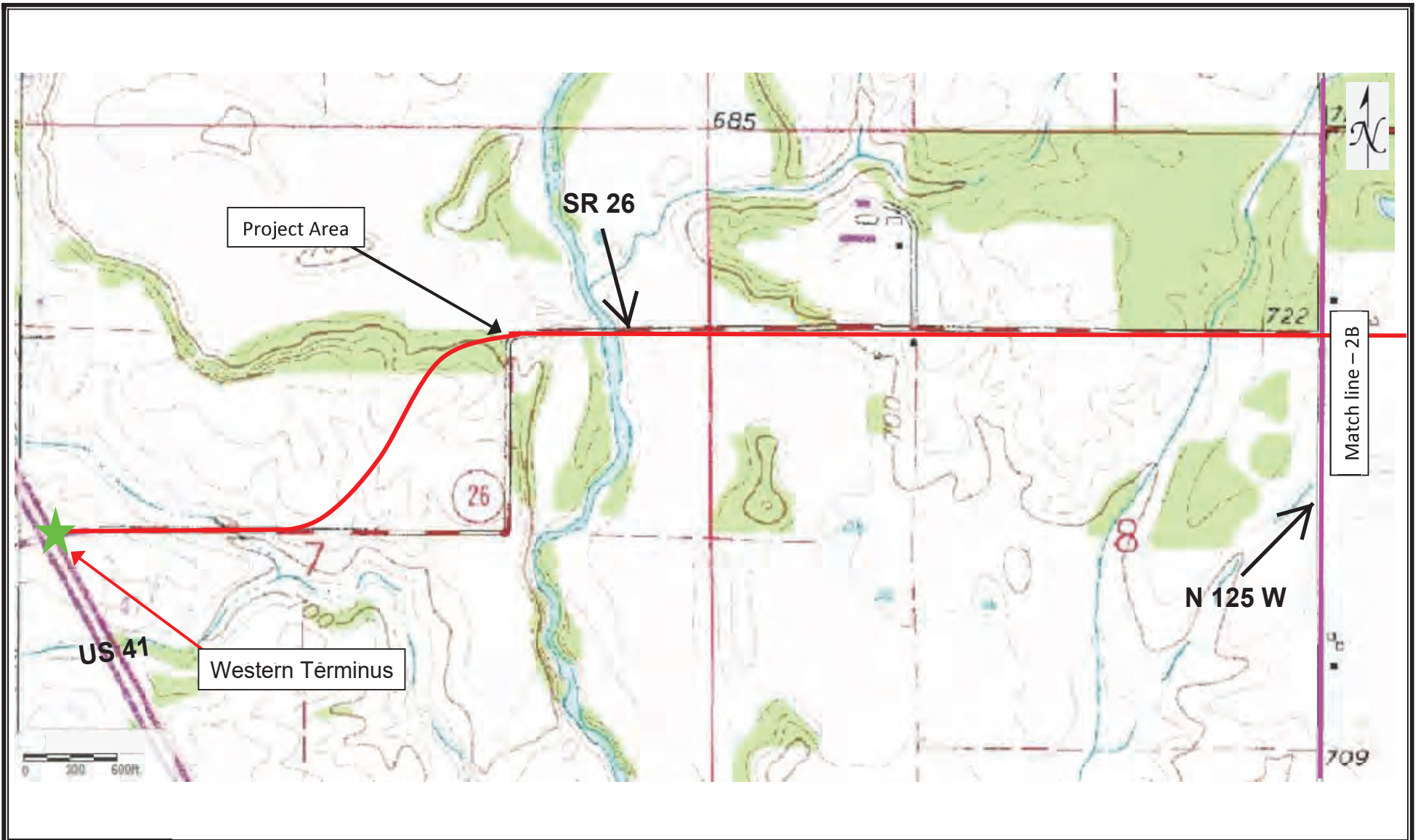
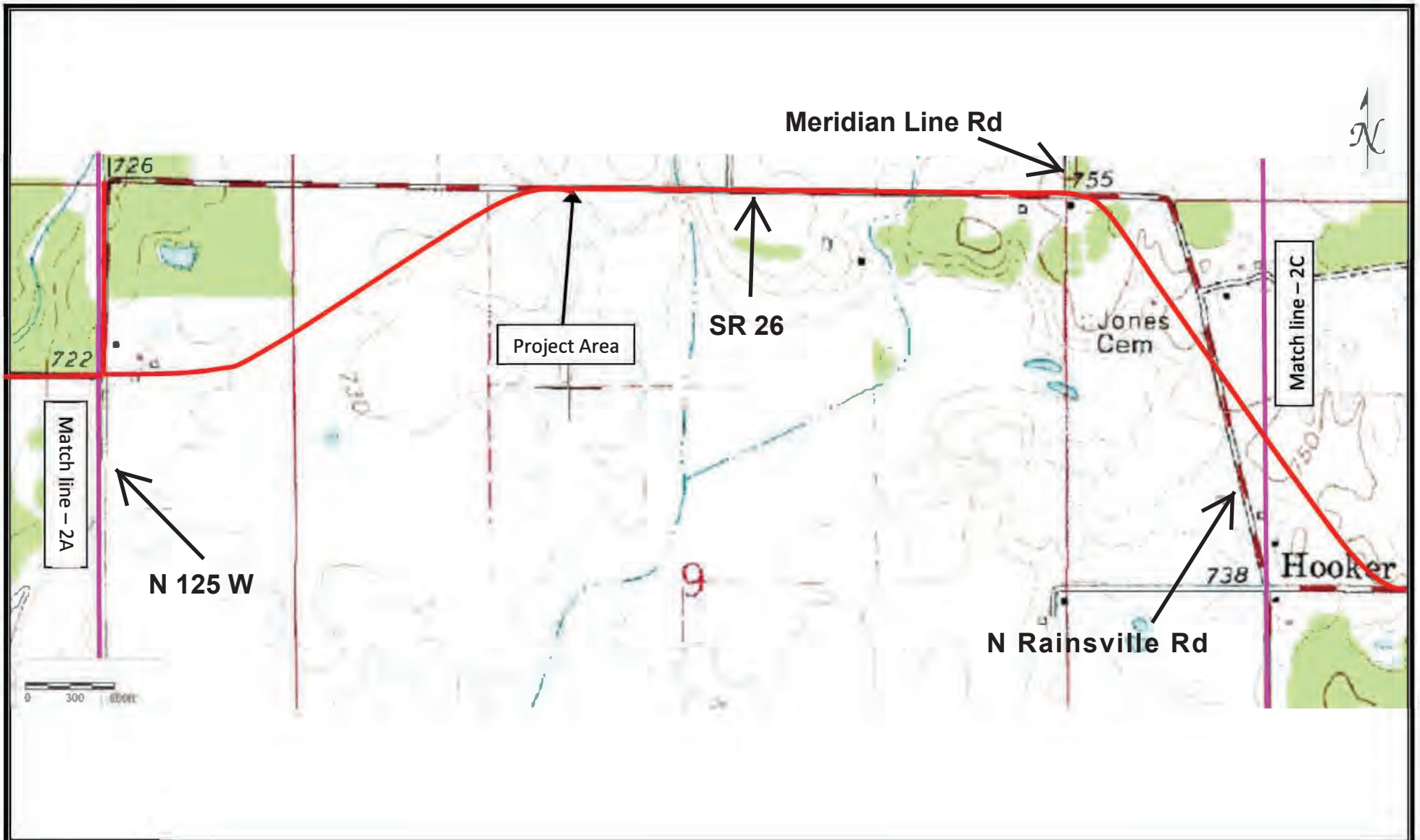


Exhibit 2A – USGS Quadrangle Map Wetland and Waterways Delineation

Created: May 25, 2020
 Source: IndianaMAP, USGS Pine Village Quad
 Scale: As Shown

State Road 26 Improvements
 Warren County, Indiana
 Project No: 18-022 DES 1400249



**Exhibit 2B – USGS Quadrangle Map
Wetland and Waterways Delineation**

Created: May 25, 2020
 Source: IndianaMAP, USGS Pine Village Quad
 Scale: As Shown

State Road 26 Improvements
 Warren County, Indiana
 Project No: 18-022 DES 1400249

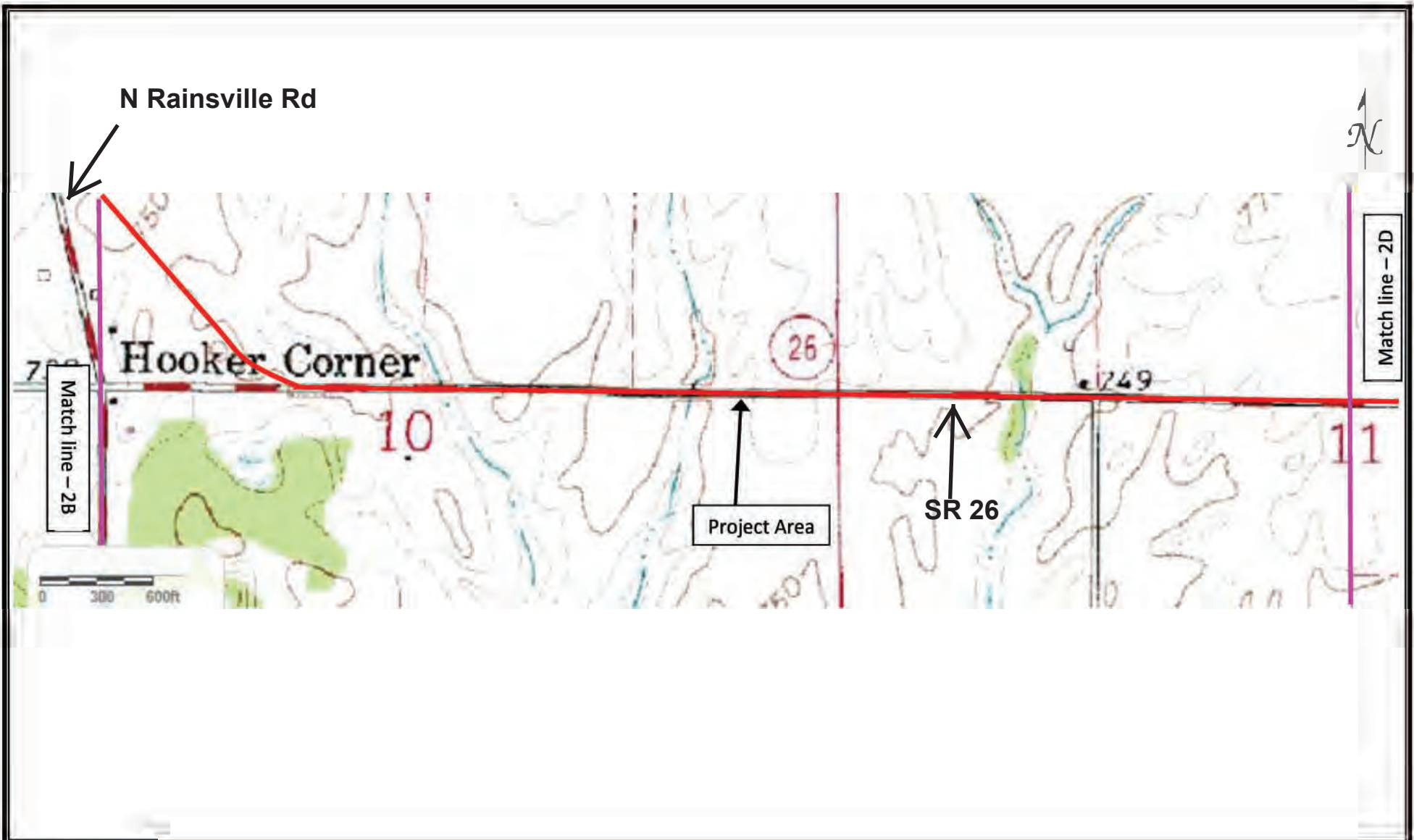
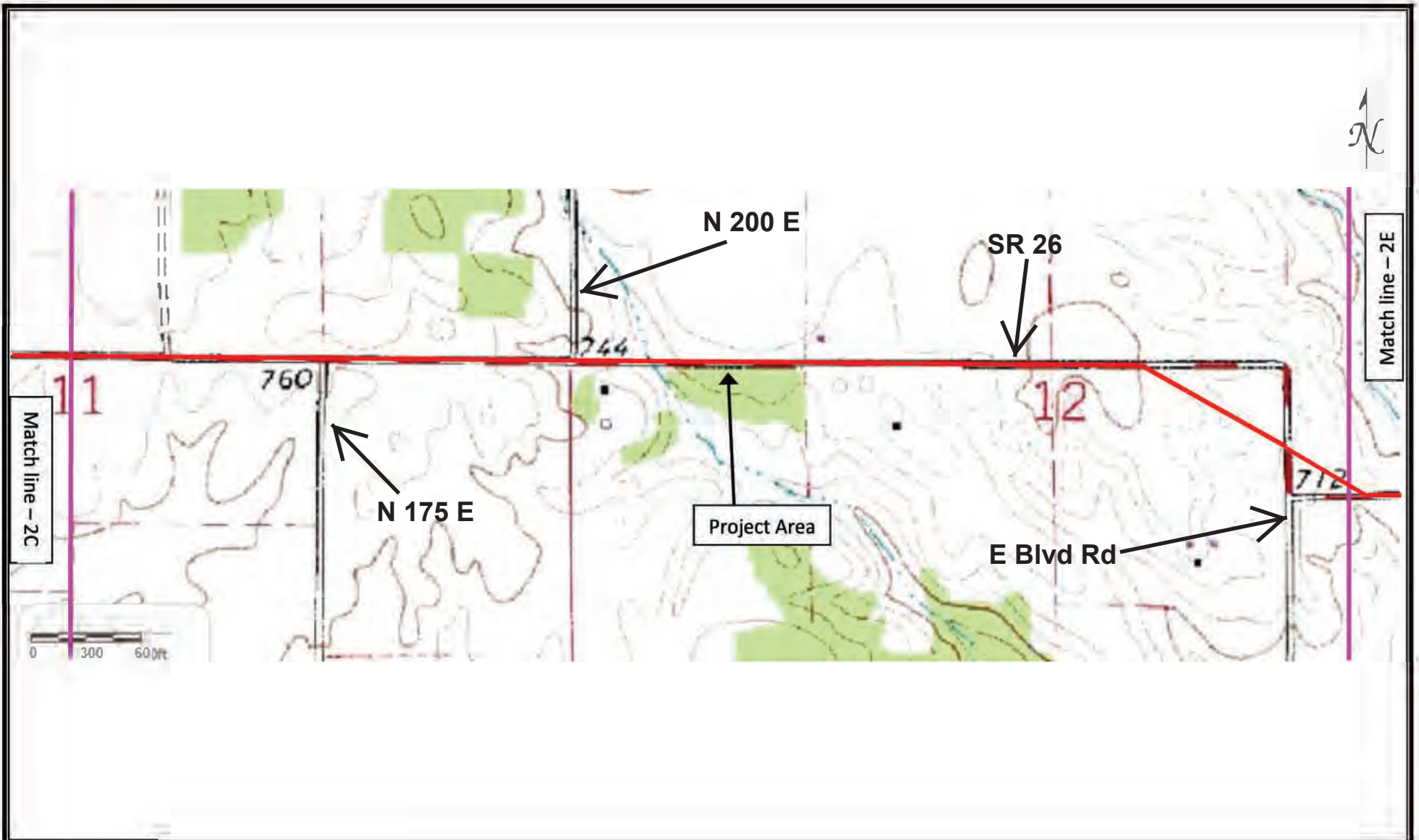


Exhibit 2C – USGS Quadrangle Map Wetland and Waterways Delineation

Created: March 25, 2020
Source: IndianaMAP, USGS Pine Village Quad
Scale: As Shown

State Road 26 Improvements
Warren County, Indiana
Project No: 18-022 DES 1400249





**Exhibit 2D – USGS Quadrangle Map
Wetland and Waterways Delineation**

Created: May 25, 2020
Source: IndianaMAP, USGS Pine Village Quad
Scale: As Shown

State Road 26 Improvements
Warren County, Indiana
Project No: 18-022 DES 1400249



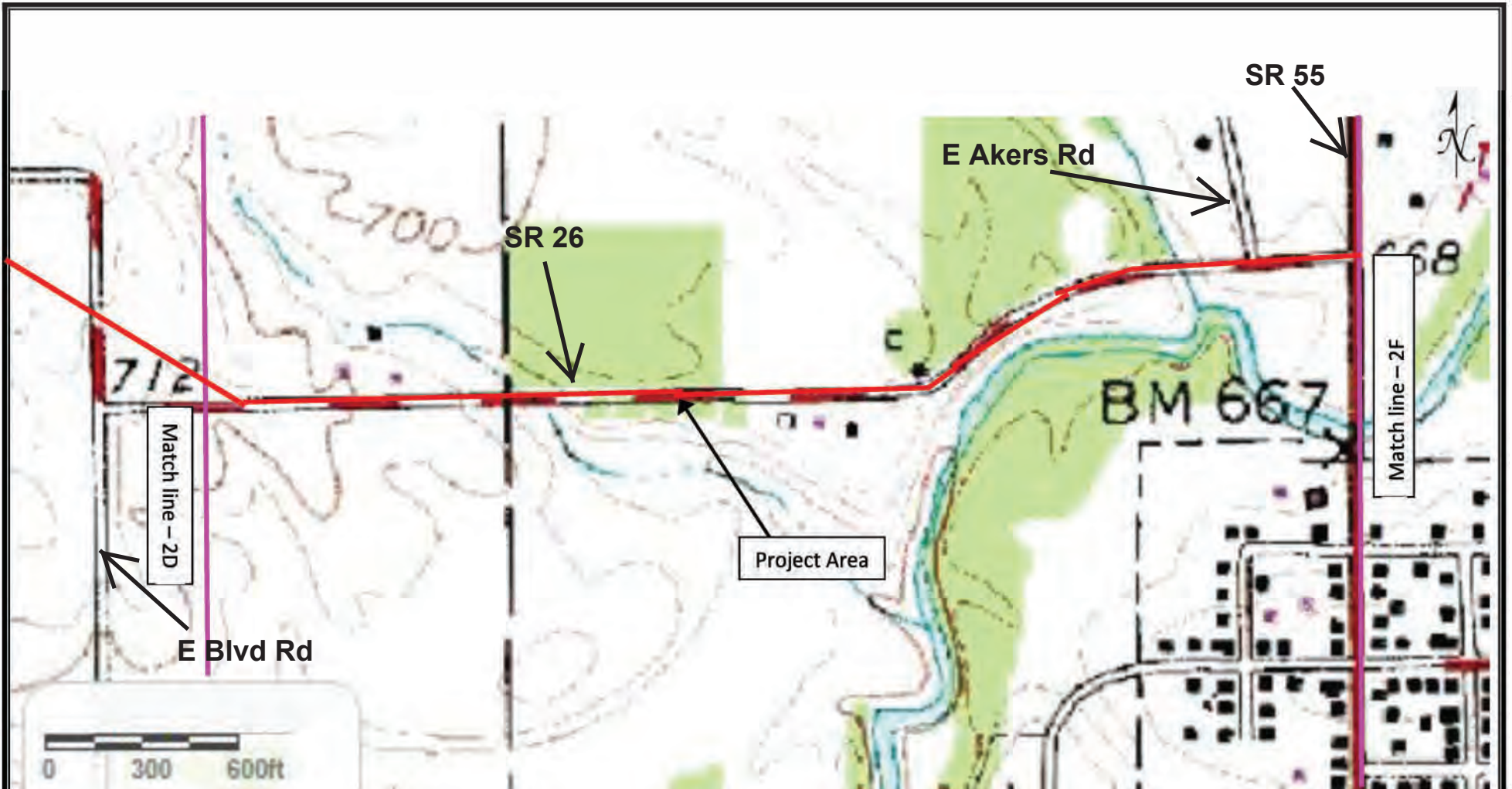
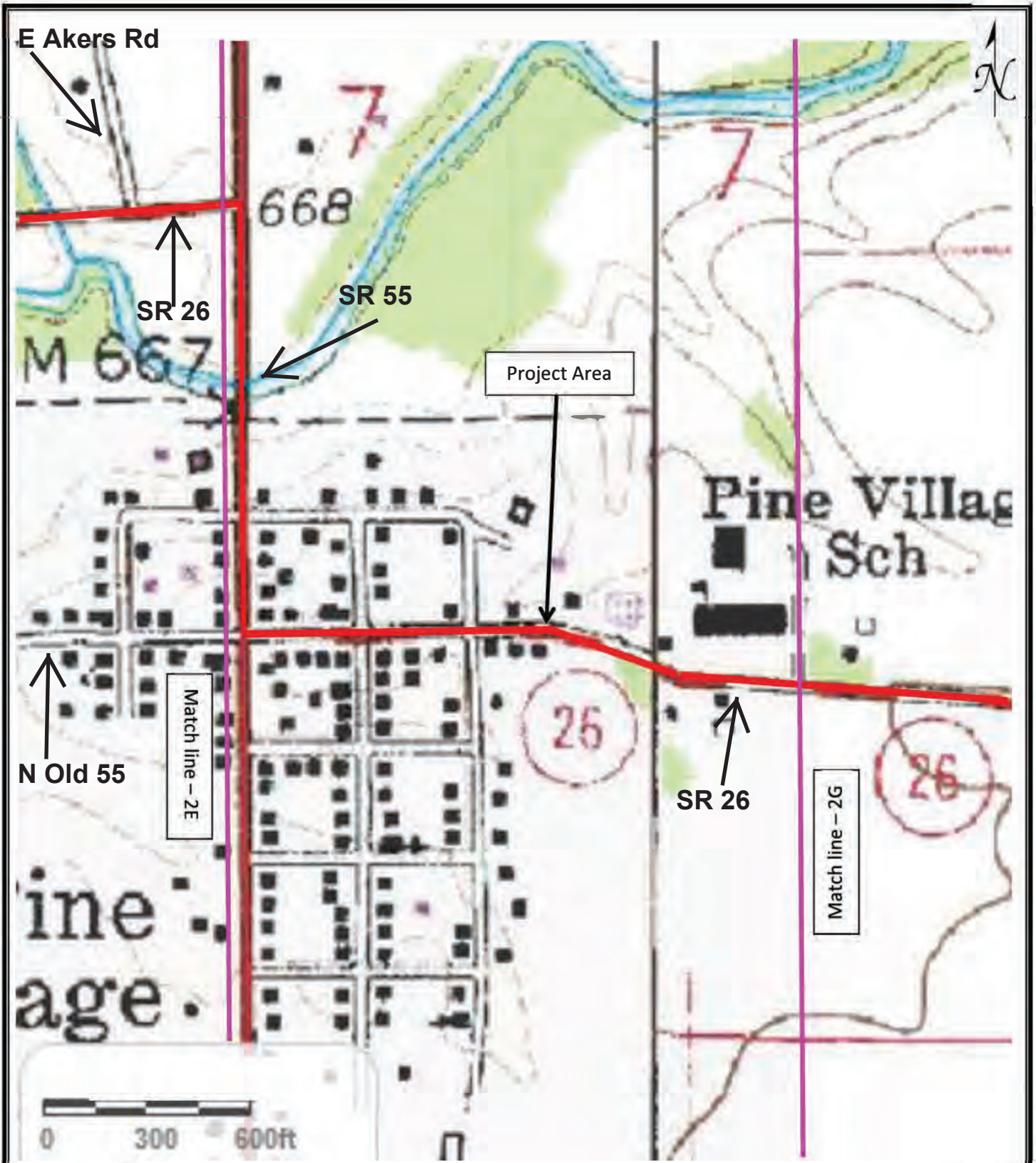


Exhibit 2E – USGS Quadrangle Map Wetland and Waterways Delineation

Created: May 25, 2020
Source: IndianaMAP, USGS Pine Village Quad
Scale: As Shown

State Road 26 Improvements
Warren County, Indiana
Project No: 18-022 DES 1400249





**Exhibit 2F – USGS Quadrangle Map
Wetland and Waterways Delineation**

Created: May 25, 2020

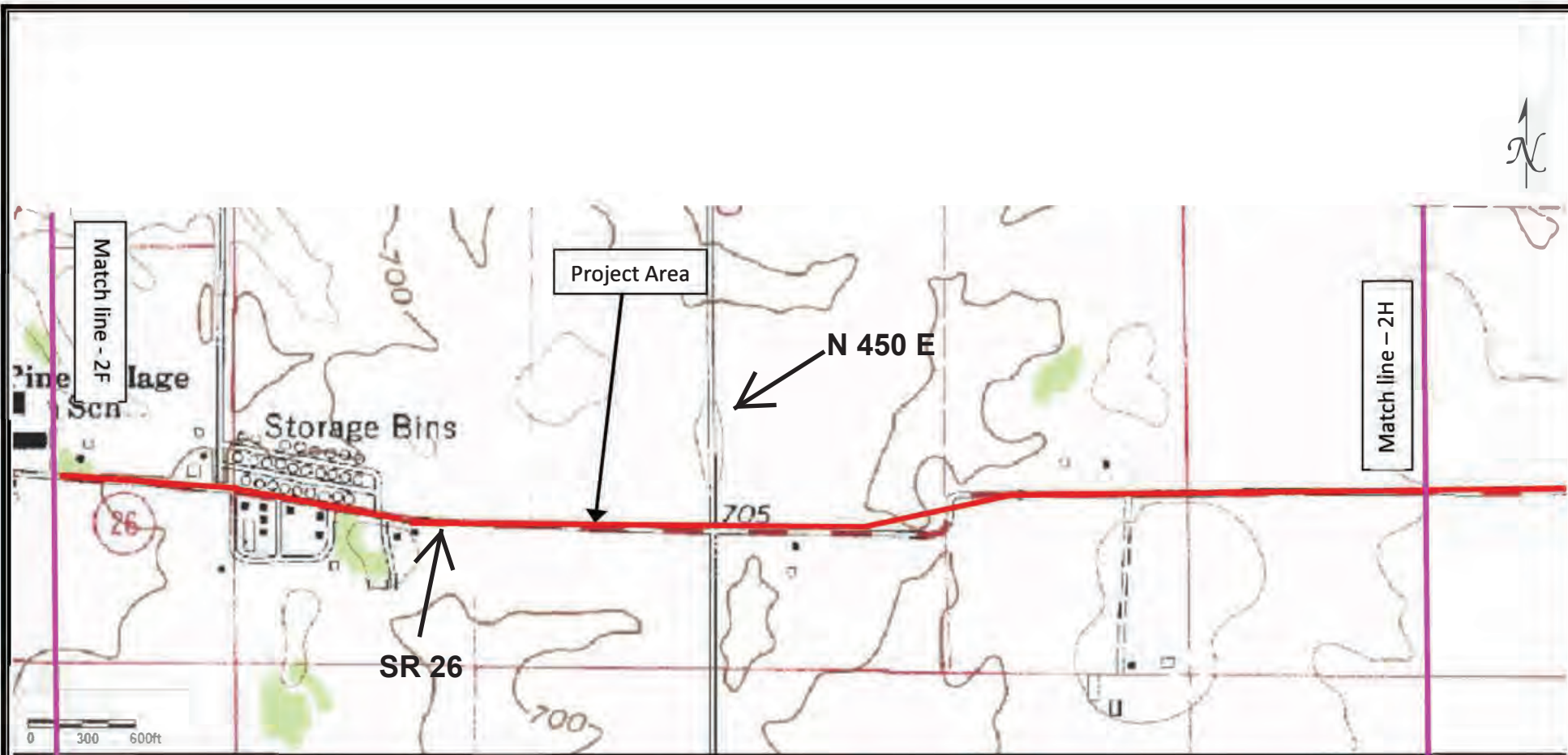
Source: IndianaMAP, USGS Pine Village Quad

Scale: As Shown

State Road 26 Improvements

Warren County, Indiana

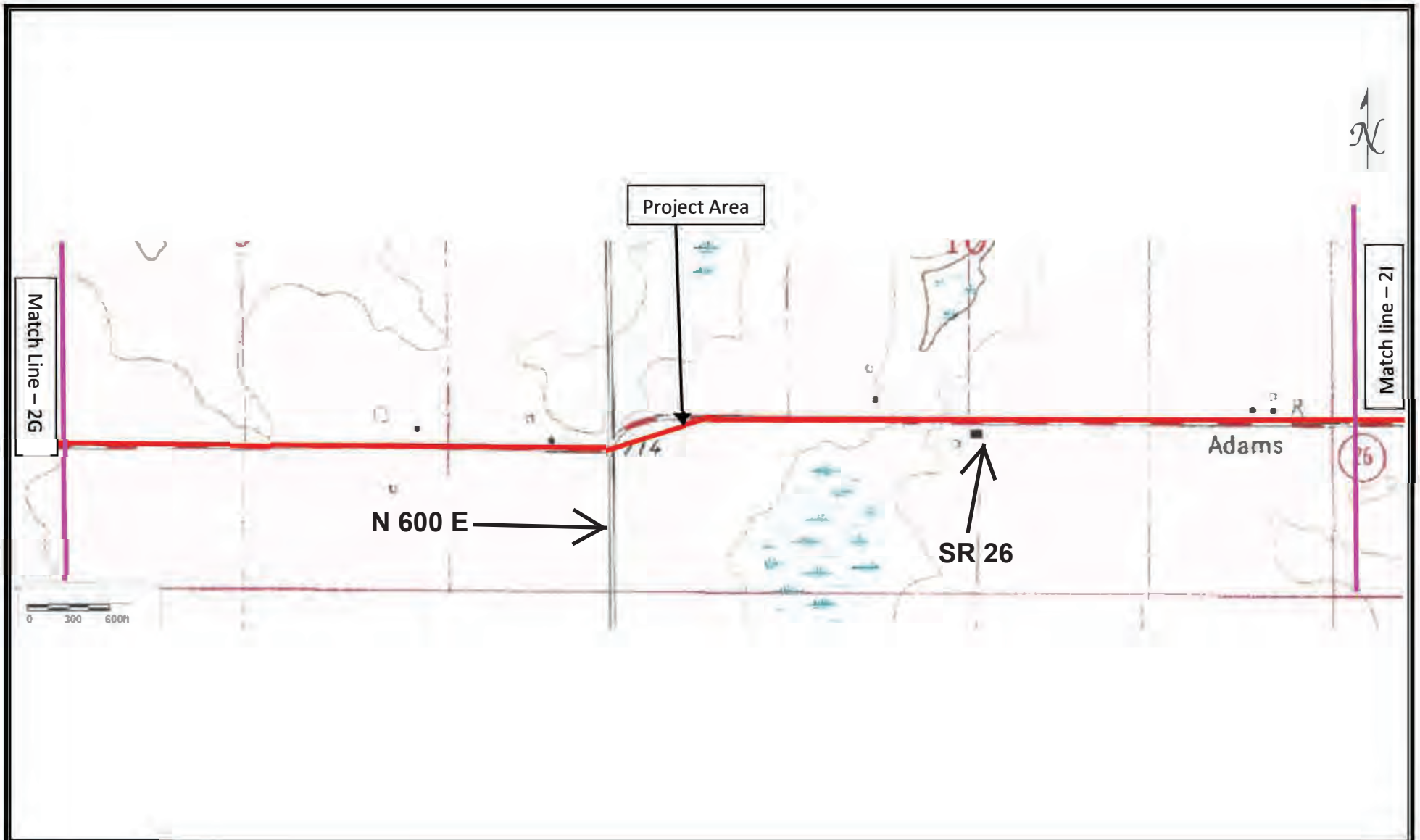
Project No: 18-022 DES 1400249



**Exhibit 2G – USGS Quadrangle Map
Wetland and Waterways Delineation**

Created: May 25, 2020
 Source: IndianaMAP, USGS Chatterton Quad
 Scale: As Shown

State Road 26 Improvements
 Warren County, Indiana
 Project No: 18-022 DES 1400249

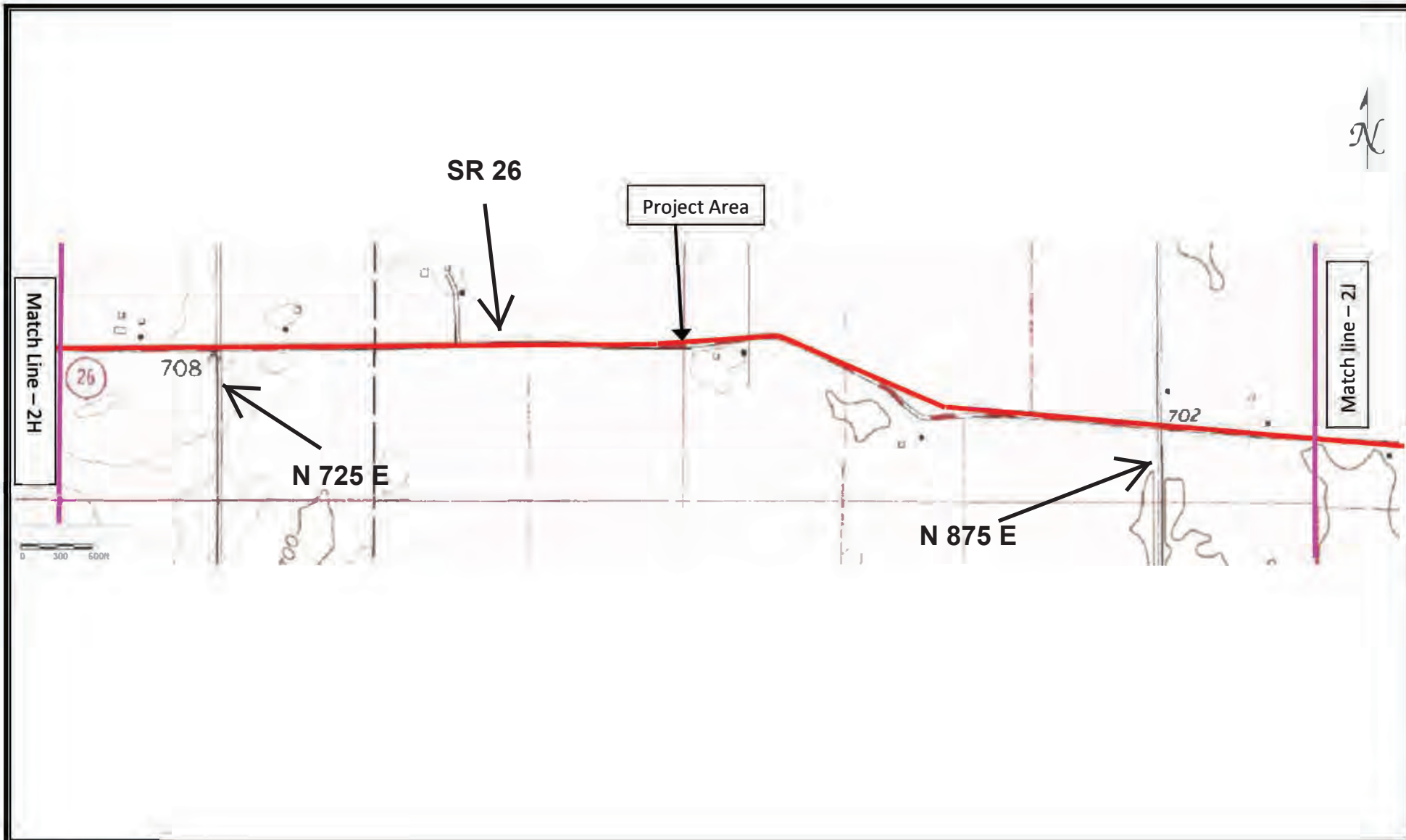


**Exhibit 2H – USGS Quadrangle Map
Wetland and Waterways Delineation**

Created: May 25, 2020
 Source: IndianaMAP, USGS Chatterton Quad
 Scale: As Shown

State Road 26 Improvements
 Warren County, Indiana
 Project No: 18-022 DES 1400249



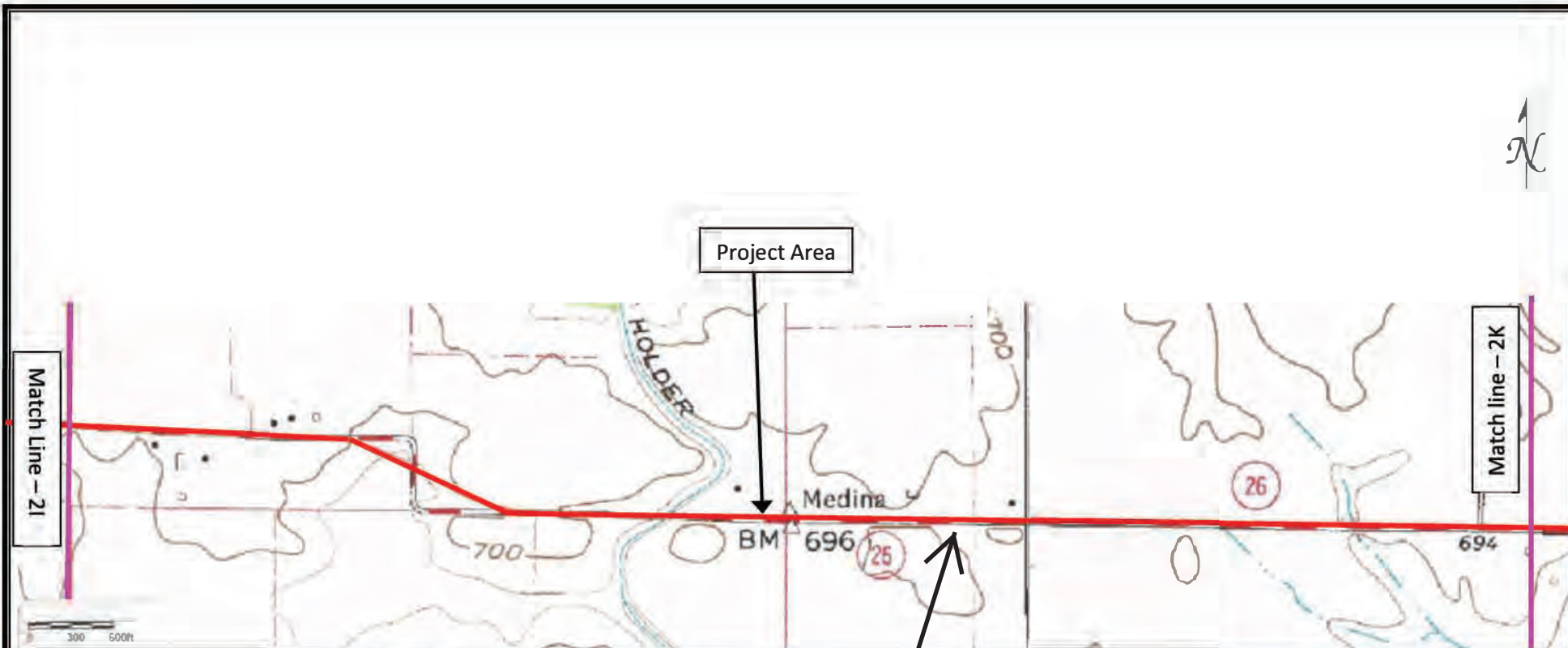


**Exhibit 2I – USGS Quadrangle Map
Wetland and Waterways Delineation**

Created: May 25, 2020
 Source: IndianaMAP, USGS Chatterton Quad
 Scale: As Shown

State Road 26 Improvements
 Warren County, Indiana
 Project No: 18-022 DES 1400249





SR 26

**Exhibit 2J – USGS Quadrangle Map
Wetland and Waterways Delineation**

Created: May 25, 2020
Source: IndianaMAP, USGS Chatterton Quad
Scale: As Shown

State Road 26 Improvements
Warren County, Indiana
Project No: 18-022 DES 1400249



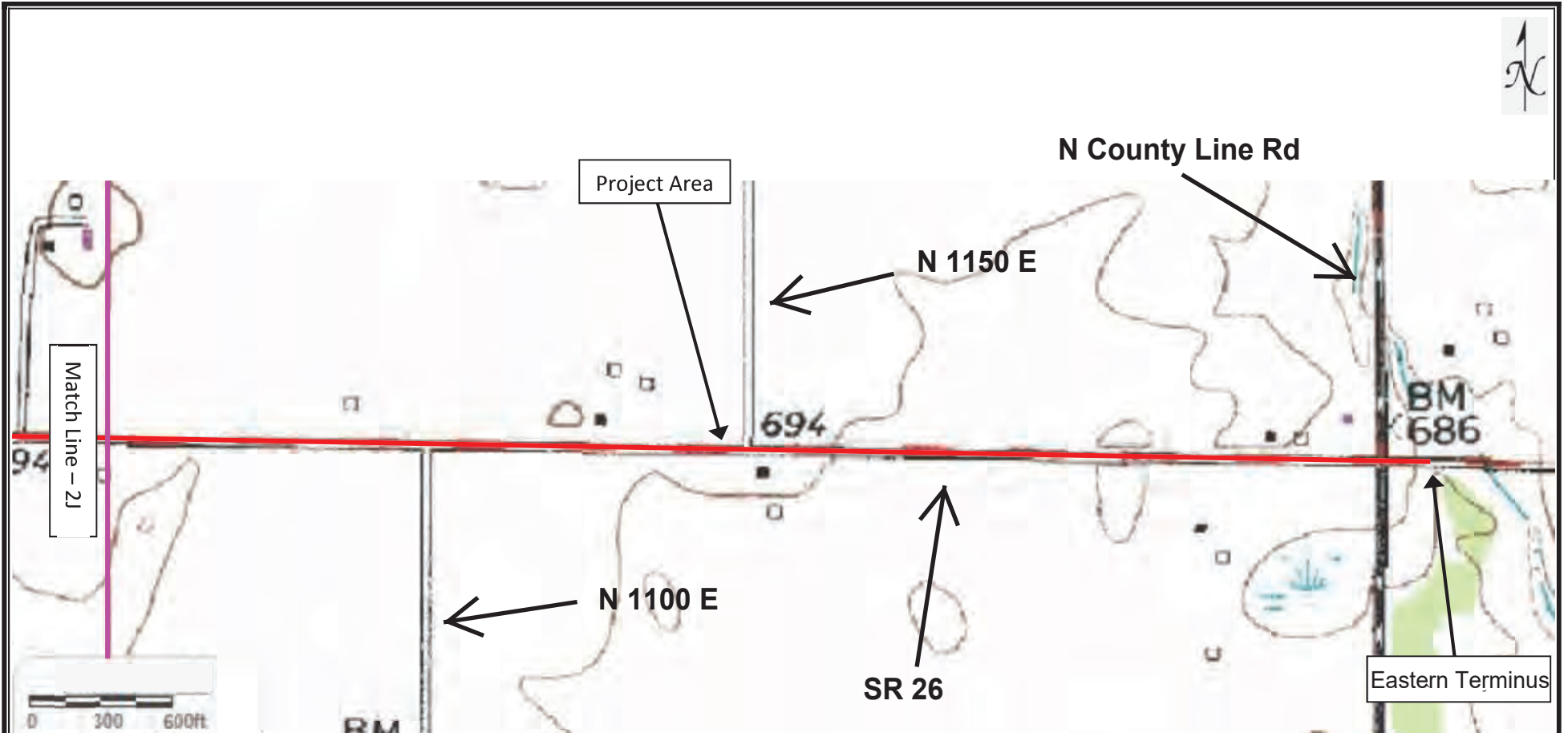


Exhibit 2K – USGS Quadrangle Map Wetland and Waterways Delineation

Created: May 25, 2020
 Source: IndianaMAP, USGS Chatterton Quad
 Scale: As Shown

State Road 26 Improvements
 Warren and Tippecanoe County, Indiana
 Project No: 18-022 DES 1400249



PROJECT	DESIGNATION
1400249	1400249
CONTRACT	
B-40577	

KIN DES NUMBERS	
1801105	SR 26 Road Rehabilitation
1790114	SR 26 Road Rehabilitation
1800867	SR 26 Bridge Replacement
1800130	SR 26 Culvert Replacement

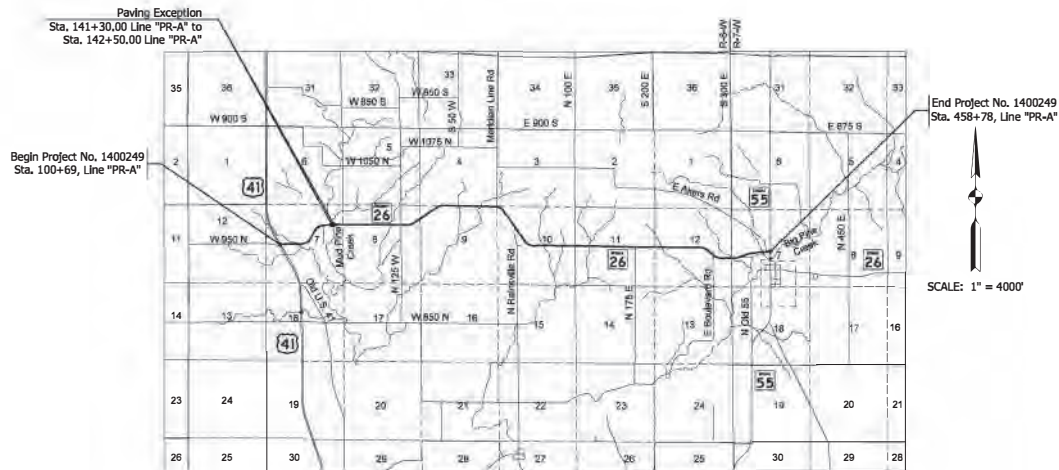
INDIANA DEPARTMENT OF TRANSPORTATION



ROAD PLANS

ROUTE: SR 26 FROM: RP 8+40.0 TO: RP 15+70.0
 PROJECT NO. 1400249 P.E.
 1400249 R/W
 1400249 CONST.

Road Rehabilitation on SR 26 from US 41 to the SR 26/SR 55 northern junction,
 Located in Sections 3-4 and 7-12, T-23-N, R-8-W, Pine Township and
 Section 7, T-23-N, R-7-W, Adams Township,
 Warren County, Indiana



LOCATION MAP
 PINE AND ADAMS TOWNSHIPS,
 WARREN COUNTY

TRAFFIC DATA	
A.A.D.T. (2017)	996 V.O.D.
A.A.D.T. (2042)	1215 V.O.D.
D.H.V. (2017)	189 V.P.H.
DIRECTIONAL DISTRIBUTION	51 %
TRUCKS	13 % A.A.D.T.
	13 % D.H.V.

DESIGN DATA	
DESIGN SPEED	55 M.P.H.
PROJECT DESIGN CRITERIA	3R (NON-FREEWAY)
FUNCTIONAL CLASSIFICATION	MAJOR COLLECTOR
RURAL/URBAN	RURAL
TERRAIN	LEVEL
ACCESS CONTROL	NONE



LATITUDE: 40°-27'-17"N LONGITUDE: 87°-22'-27"W

GROSS LENGTH: 6.8 MI.
 NET LENGTH: 6.778 MI.
 MAX. GRADE: 5.90% %

SCALE: 1" = 4000'

INDIANA DEPARTMENT OF TRANSPORTATION
 STANDARD SPECIFICATIONS DATED 2020
 TO BE USED WITH THESE PLANS

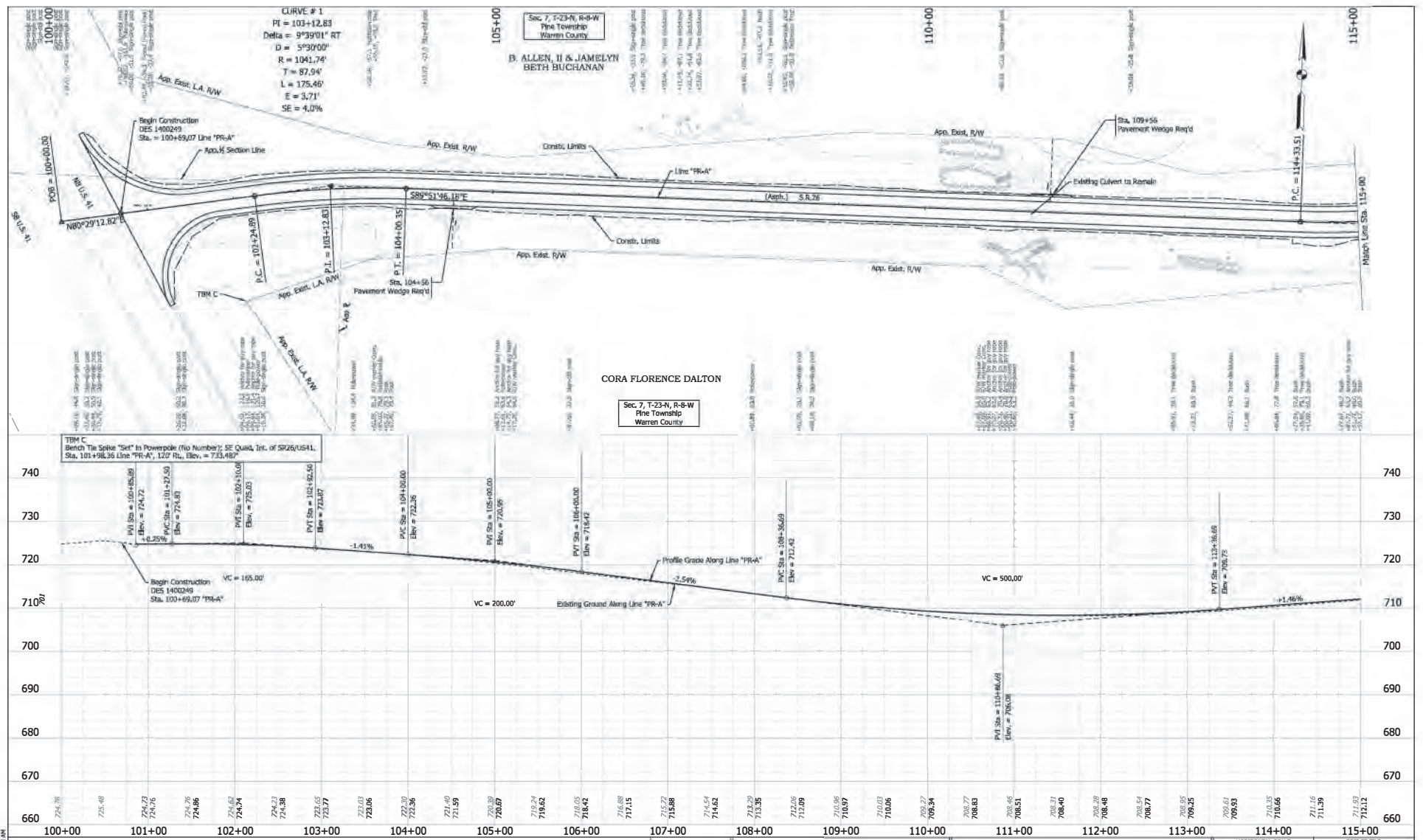
INFRASTRUCTURE ENGINEERING INCORPORATED
 201 South Capital Avenue | Suite 490 | Indianapolis, IN 46225
 P.317.243.8800 | F.317.243.9100 | www.infrastructureeng.com

NOT FOR CONSTRUCTION

PLANS PREPARED BY: Infrastructure Engineering Inc. 317-243-9800 PHONE NUMBER
 CERTIFIED BY: _____ DATE: _____
 APPROVED FOR LETTING: _____ DATE: _____

DESIGNATION	
1400249	
SHEETS	
SURVEY BOOK	1 of 75
ELECTRONIC CONTRACT	PROJECT
B-40577	1400249

FILE: C:\P-18\9727-00 - SR 26 Road Rehab Contract Bundle ("INDOT\GEN\Shoek\1400249\SR 26\01.dwg Model:RD_116 Sheet



NOTES:
 1. Type Notes for this sheet are called off at Line "PR-A"
 2. All R/W described from Line "PR-A", except as shown

Refer to Small Structure Detail Sheet
 for additional drainage structure
 information.

FILE: Q:\1810227-00 - S1_26 Road from Contract A\encl\110017\Drawn\Sheet\110200\PR-A\Profile_01.dwg
 11/15/2020 10:11:48 AM

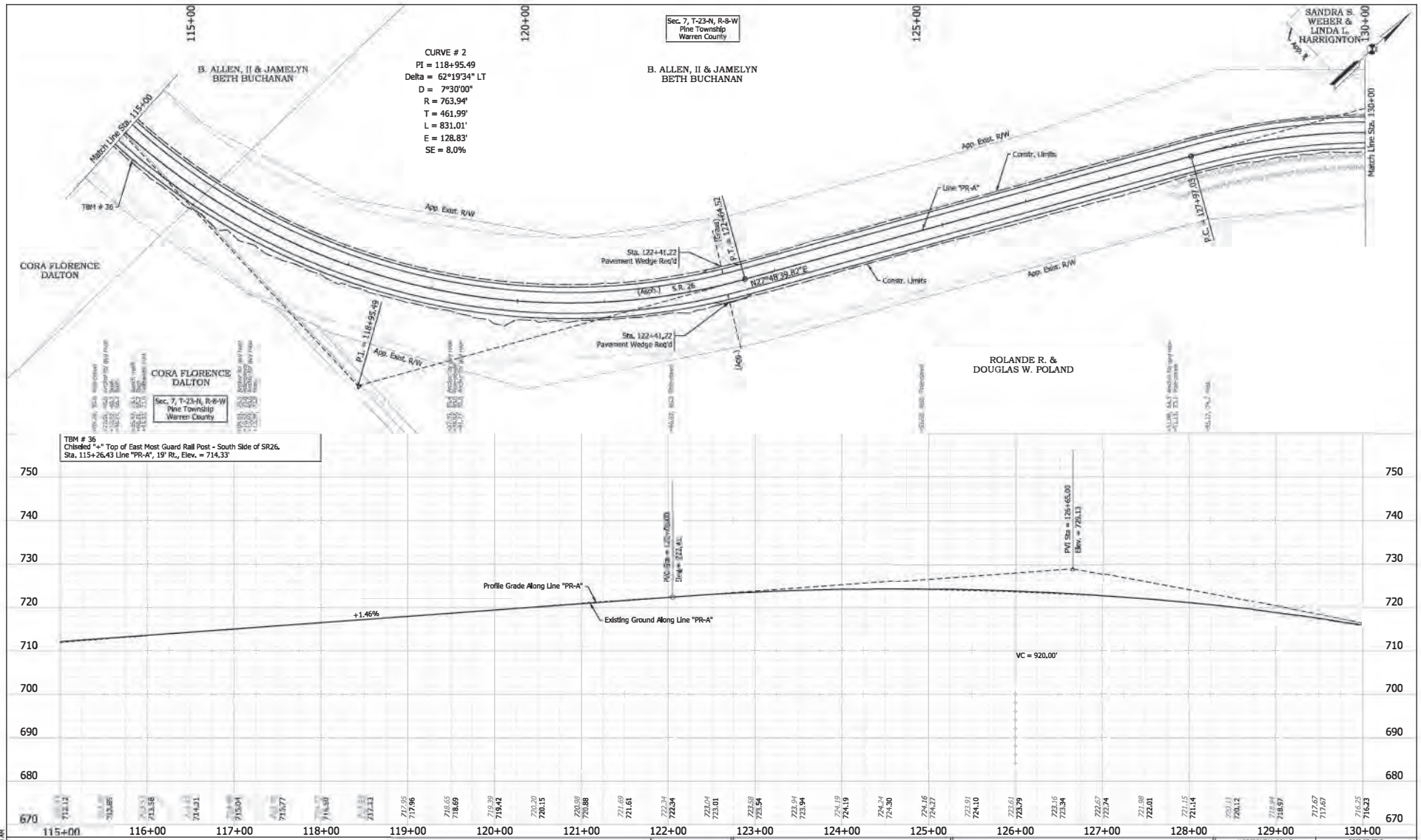
**NOT FOR
 CONSTRUCTION**

DESIGNED BY: APK	8/2020	DRAWN BY: APK	8/2020
CHECKED BY: DTL	8/2020	CHECKED BY: NOB	8/2020

**INDIANA
 DEPARTMENT OF TRANSPORTATION**

**PLAN & PROFILE
 LINE "PR-A"**

HORIZONTAL SCALE	1" = 50'
VERTICAL SCALE	1" = 10'
SURVEY BOOK	
ELECTRONIC CONTRACT	35 of 75
PROJECT	1400249



Notes:
 Topo Notes for this Sheet are Called Off at Line "PR-A"
 All R/W described from Line "PR-A", except as shown
 Refer to Small Structure Detail Sheet
 for additional drainage structure
 information.

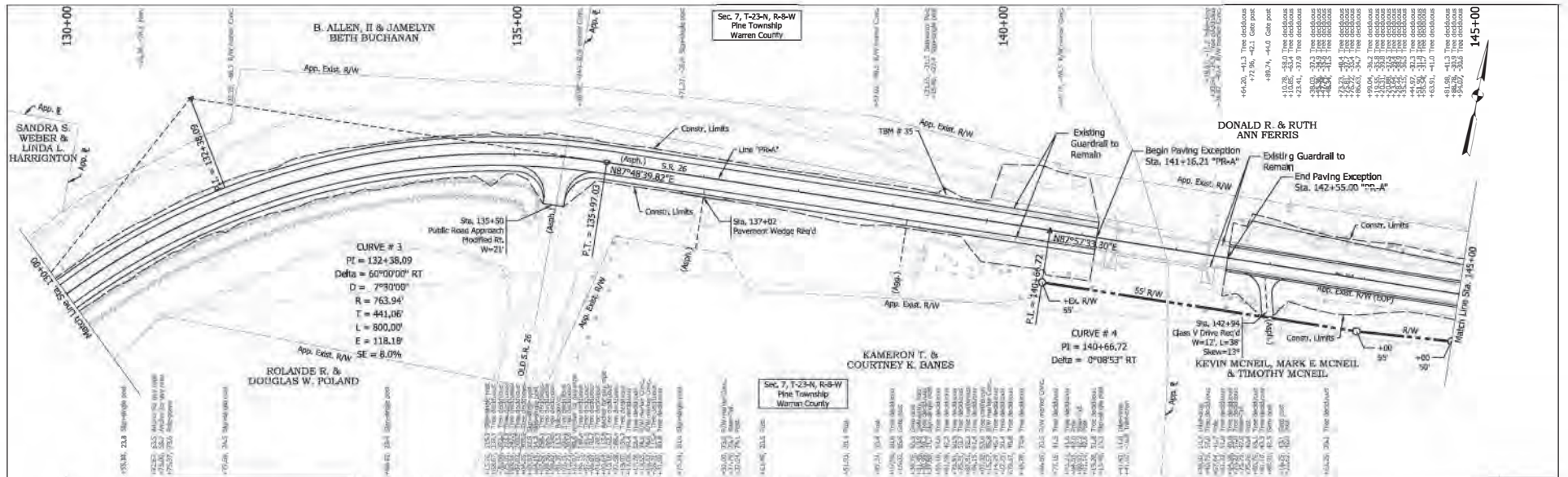
File: Q:\P-18\3727-00 - SR 26 Road Rehab Contract Bundle (INDOT)\DGN\Sheet\1400249\Shr PlanProfile_01.dgn
 Model:Sheet 2

NOT FOR CONSTRUCTION	DESIGNED BY: APK	DATE: 8/2020	DRAWN BY: APK	DATE: 8/2020
	CHECKED BY: DTQ	DATE: 8/2020	CHECKED BY: NCB	DATE: 8/2020
	DESIGN ENGINEER: _____ DATE: _____			
	RECOMMENDED FOR APPROVAL: _____			

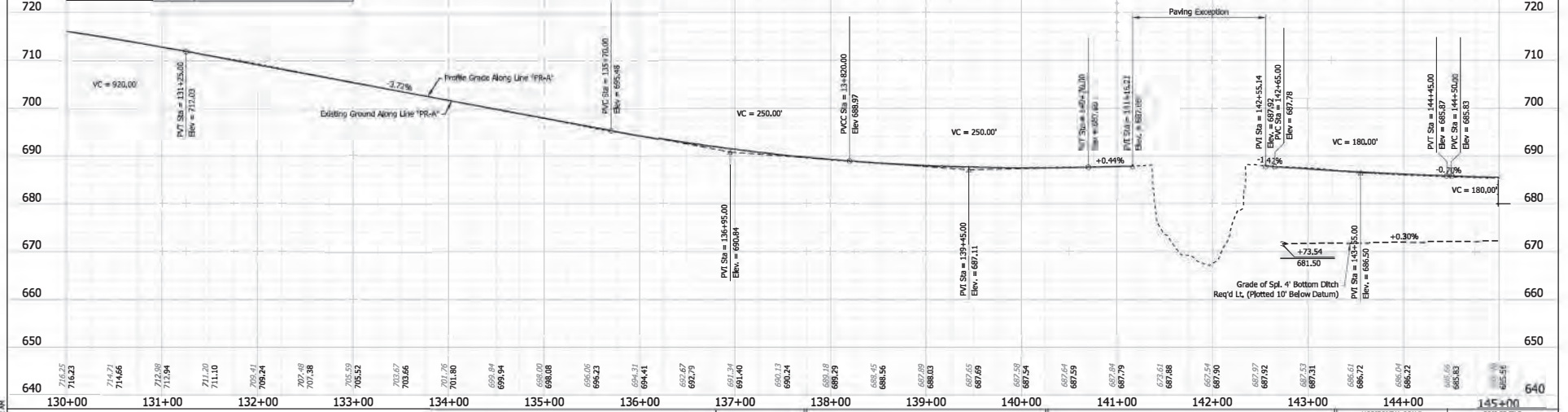
INDIANA DEPARTMENT OF TRANSPORTATION

PLAN & PROFILE LINE "PR-A"

HORIZONTAL SCALE	BRIDGE FILE
1" = 50'	NA
VERTICAL SCALE	DESIGNATION
1" = 10'	1400249
SURVEY BOOK	SHEETS
ELECTRIFIC: 36	of 75
CONTRACT	PROJECT
R-605 77	1400249



TBM # 35
 Colored "X" Top of West Most Guard Rail Post - North Side of SR26.
 Approx. 250' west of Steel Truss Bridge
 Sta. 139+37.13 Line "PR-A" 19' LT, Elev. = 688.38'

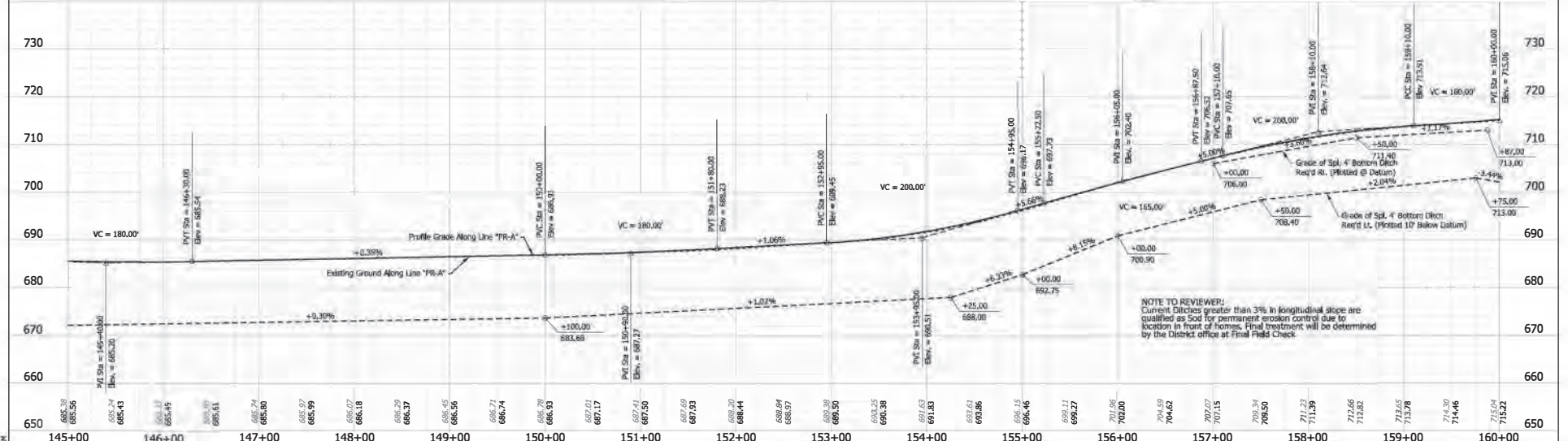
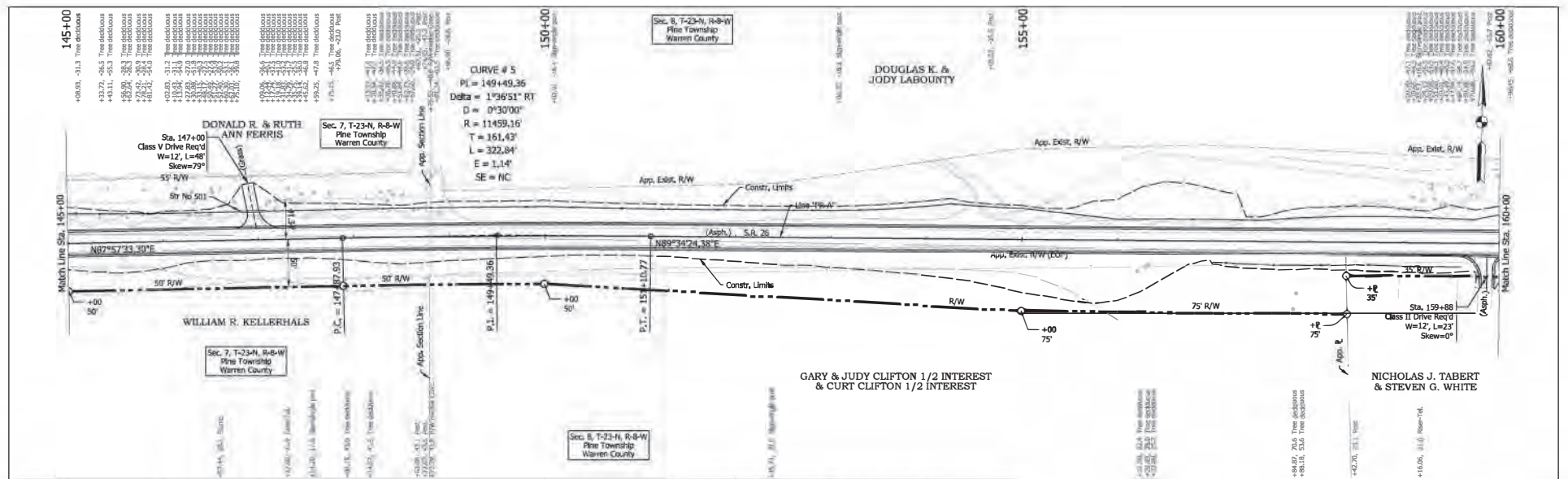


Notes:
 Type Notes for this Sheet are Called Off at Line "PR-A"
 All R/W described from Line "PR-A", except as shown

Refer to Small Structure Detail Sheet
 for additional drainage structure
 information.

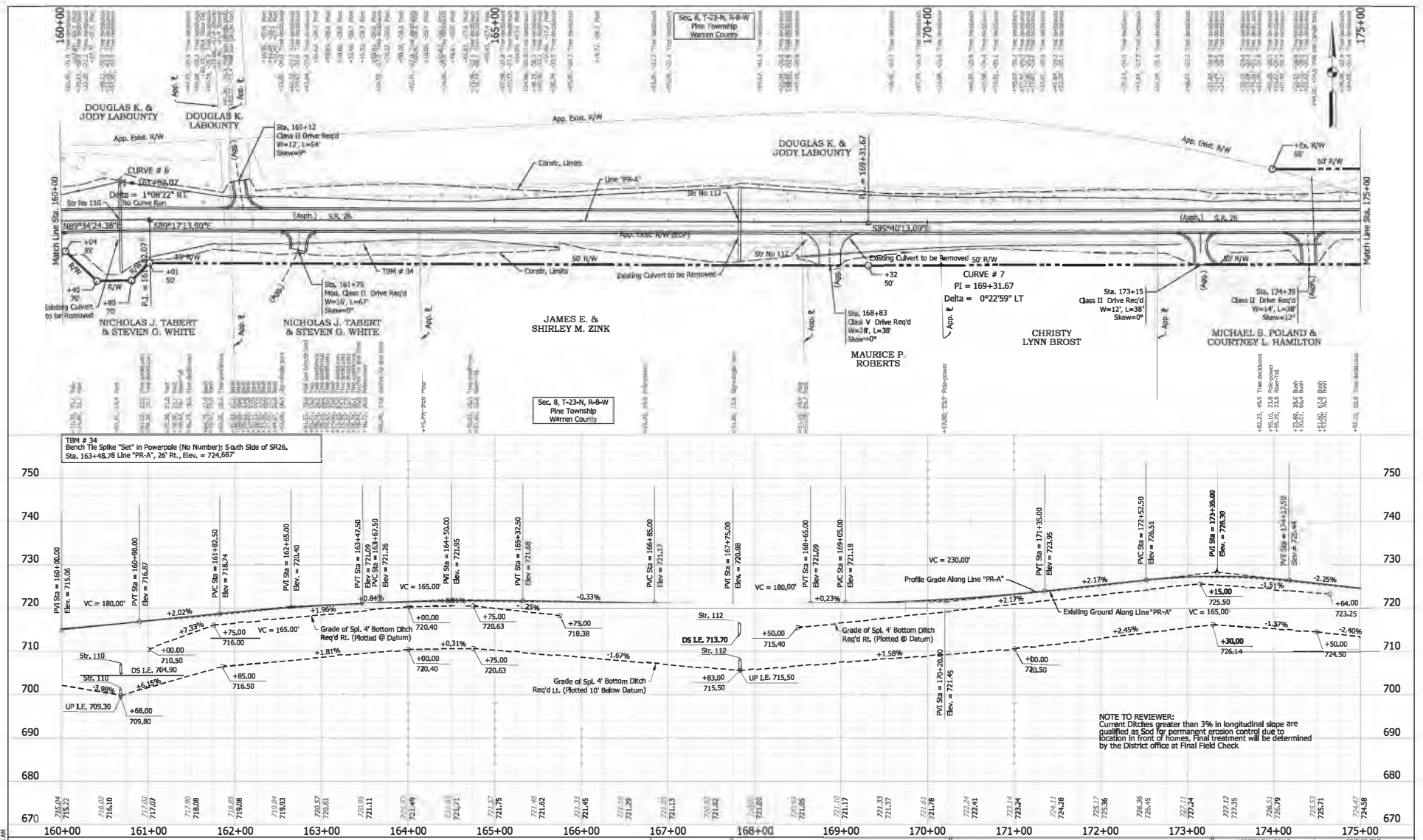
File: Q:\P-18\3727-00 - SR 26 Road Rehab Contract Bundle (INDOT)\DCN\Shesha\1400249\SR Plan\Profile_01.dgn
 Model: Sheet 3

NOT FOR CONSTRUCTION	RECOMMENDED FOR APPROVAL	DESIGN ENGINEER		DATE	INDIANA DEPARTMENT OF TRANSPORTATION	HORIZONTAL SCALE	BRIDGE FILE
	DESIGNED BY: APK	8/2020	DRAWN BY: APK	8/2020		1" = 50'	TA
	CHECKED BY: DTQ	8/2020	CHECKED BY: NDB	8/2020		1" = 10'	DESIGNATION
	PLAN & PROFILE LINE E "PR - A"					SURVEY BOOK	SHEETS
				ELECTRONIC	37	of	75
				CONTRACT	R-405 77	PROJECT	1400249



NOT FOR CONSTRUCTION	RECOMMENDED FOR APPROVAL	DESIGN ENGINEER		DATE	INDIANA DEPARTMENT OF TRANSPORTATION	HORIZONTAL SCALE	BRIDGE FILE
	DESIGNED BY: APK	8/2020	DRAWN BY: APK	8/2020		1" = 50'	70A
	CHECKED BY: DTR	8/2020	CHECKED BY: NCB	8/2020		1" = 10'	1400249
	PLAN & PROFILE LINE "PR-A"					SURVEY BOOK	SHEETS
				ELECTRONIC	38	of	75
				CONTRACT	8-0577	PROJECT	
						1400249	

File: C:\p18727-00 - SR 26 Road Rehab Contract Bundle\1\T001DGN\Sheet\00249SR18727_Profile_01.dgn
Model: Sheet 4



TBM # 34
Bench Tie Spike "Set" in Powerpole (No Number), South Side of SR26,
Sta. 163+48.78 Line "PR-A", 26' Rt., Elev. = 724.687'

NOTE TO REVIEWER:
Current Ditches greater than 3% in longitudinal slope are
qualified as Soil for permanent erosion control due to
location in front of homes. Final treatment will be determined
by the District office at Final Field Check

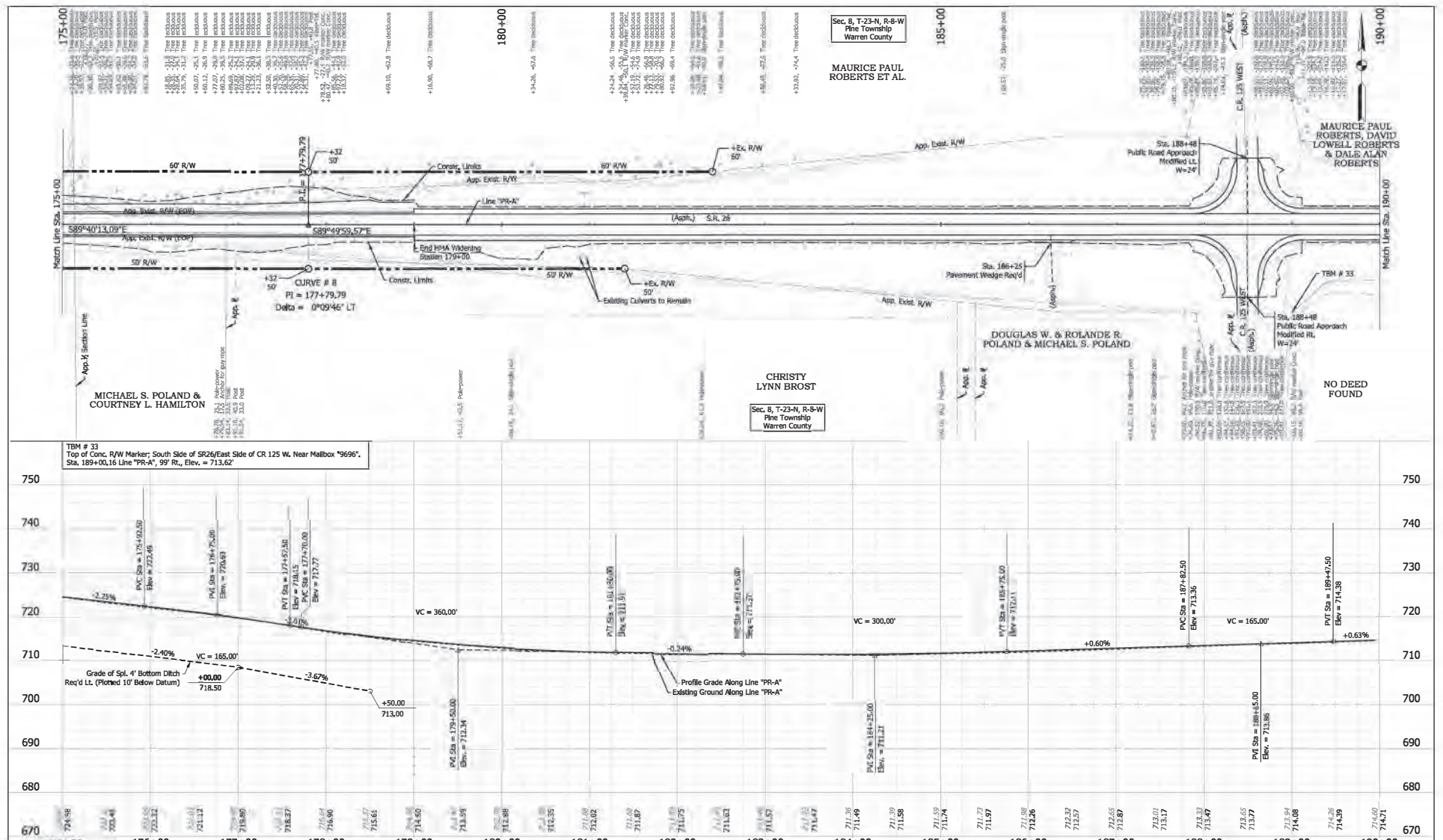
Notes:
1. Refer to drawings for details of all structures and structures shown on "PR-A"
2. All R/W described from Line "PR-A", except as shown
3. Refer to Small Structure Detail Sheet
for additional drainage structure
information.

NOT FOR
CONSTRUCTION

DESIGNED BY: APK	8/2020	DRAWN BY: APK	8/2020
CHECKED BY: ETL	8/2020	CHECKED BY: NOB	8/2020

INDIANA
DEPARTMENT OF TRANSPORTATION
PLAN & PROFILE
LINE "PR-A"

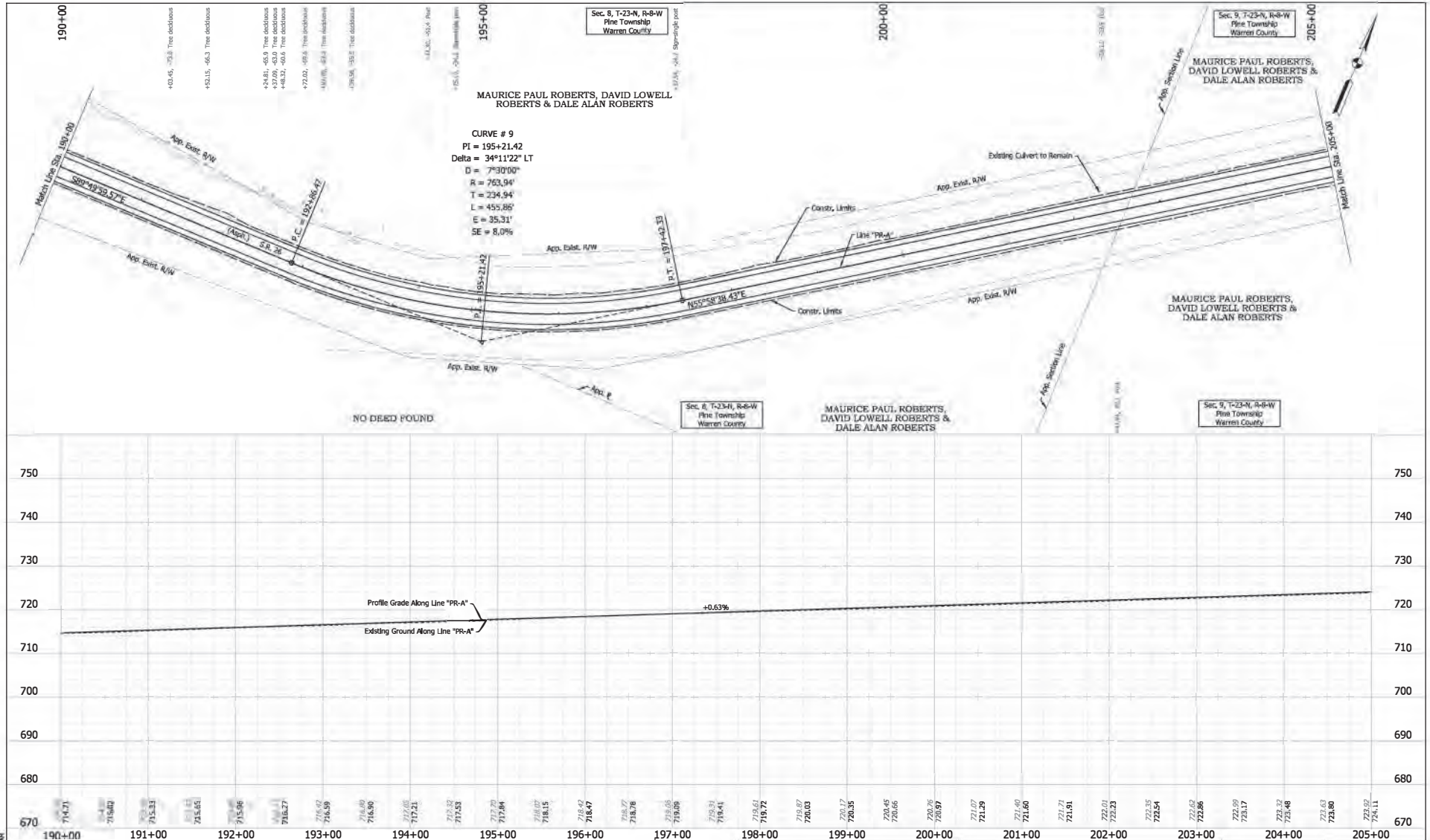
HORIZONTAL SCALE	1" = 50'	BRIDGE FILE	NA
VERTICAL SCALE	1" = 10'	DESIGNATION	1400249
SURVEY BOOK		SHEETS	of 75
ELECTRONIC	39	PROJECT	
CONTRACT			



TBM # 33
 Top of Conc. R/W Marker; South Side of SR26/East Side of CR 125 W. Near Mailbox "9696".
 Sta. 189+00.16 Line "PR-A", 99' R/L, Elev. = 713.62'

NOT FOR CONSTRUCTION	DESIGNED: APK	8/2020	DRAWN: APK	8/2020	INDIANA DEPARTMENT OF TRANSPORTATION PLAN & PROFILE LINE "PR-A"	HORIZONTAL SCALE	BRIDGE FILE	
	CHECKED: DTT	8/2020	CHECKED: NOB	8/2020		1" = 50'	TA	
						DESIGN ENGINEER	1" = 10'	DESIGNATION
							1400249	
					SURVEY BOOK	SHEETS		
					ELECTRONIC CONTRACT	40 of 75		
						PROJECT		
						1400398		

Notes:
 1. Topo Notes for this Sheet are Called Off at Line "PR-A"
 2. All R/W described from Line "PR-A", except as shown
 3. Refer to Small Structure Detail Sheet for additional drainage structure information.



Station	Profile Grade Along Line "PR-A"	Existing Ground Along Line "PR-A"
190+00	714.71	714.71
191+00	715.31	715.31
192+00	715.96	715.96
193+00	716.27	716.27
194+00	716.59	716.59
195+00	716.90	716.90
196+00	717.21	717.21
197+00	717.53	717.53
198+00	717.84	717.84
199+00	718.15	718.15
200+00	718.47	718.47
201+00	718.78	718.78
202+00	719.09	719.09
203+00	719.41	719.41
204+00	719.72	719.72
205+00	720.03	720.03
206+00	720.35	720.35
207+00	720.66	720.66
208+00	720.97	720.97
209+00	721.29	721.29
210+00	721.60	721.60
211+00	721.91	721.91
212+00	722.23	722.23
213+00	722.54	722.54
214+00	722.86	722.86
215+00	723.17	723.17
216+00	723.48	723.48
217+00	723.80	723.80
218+00	724.11	724.11

NOT FOR CONSTRUCTION

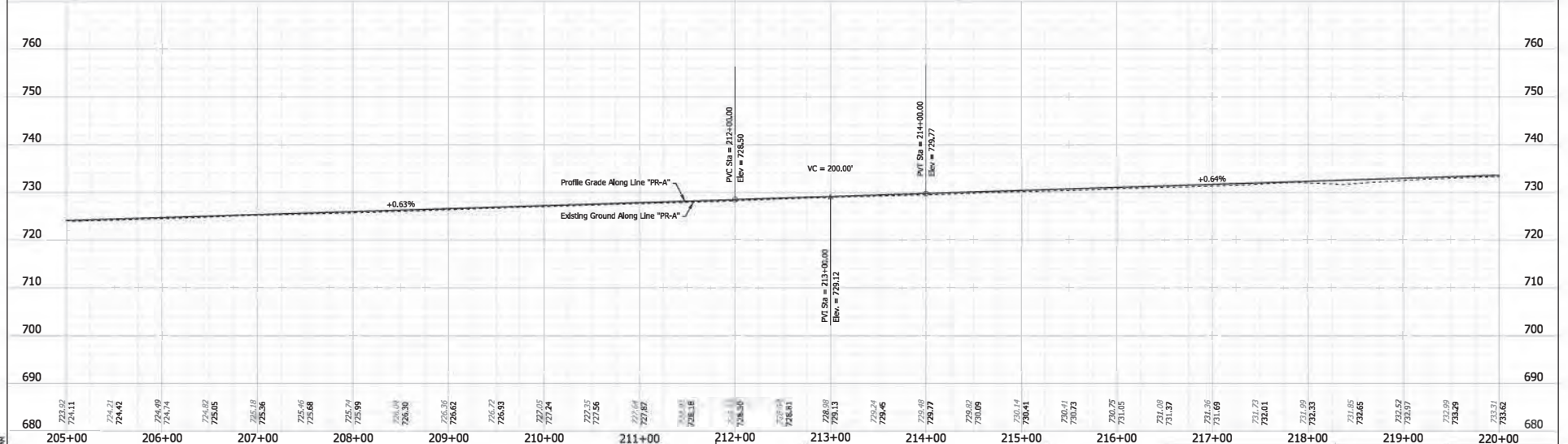
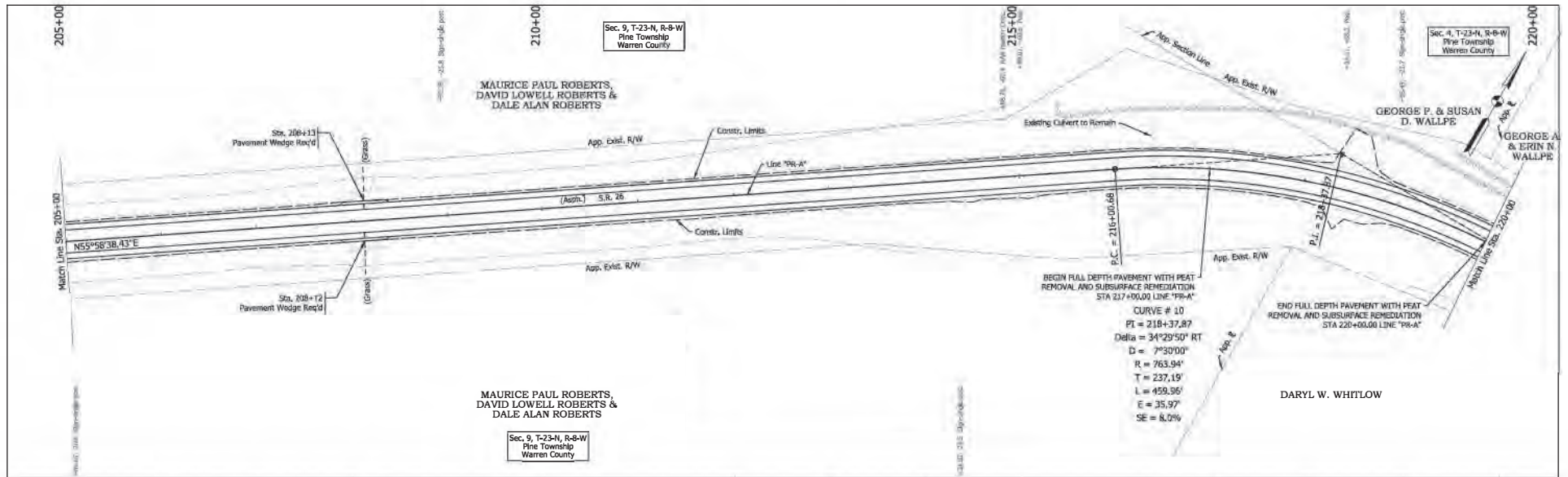
INDIANA DEPARTMENT OF TRANSPORTATION

PLAN & PROFILE LINE PR-A

DESIGNED: APK	8/2020	DRAWN: APK	8/2020
CHECKED: DTQ	8/2020	CHECKED: NCB	8/2020

HORIZONTAL SCALE	1" = 30'	BRIDGE FILE	76A
VERTICAL SCALE	1" = 10'	DESIGNATION	1400249
SURVEY BOOK	ELECTRONIC	SHEETS	41 of 75
CONTRACT	8-0577	PROJECT	1400249

Notes:
 1. Topo Notes for this Sheet are Called Off at Line "PR-A"
 2. All R/W described from Line "PR-A", except as shown
 3. Refer to Small Structure Detail Sheet for additional drainage structure information.



723.92 724.11	724.21 724.42	724.49 724.74	724.82 725.05	725.16 725.36	725.46 725.68	725.74 725.99	726.04 726.30	726.36 726.62	726.72 726.93	727.05 727.24	727.35 727.55	727.64 727.87	728.04 728.16	728.34 728.50	728.89 729.13	729.24 729.45	729.46 729.77	729.89 730.09	730.14 730.41	730.41 730.73	730.76 731.05	731.08 731.37	731.36 731.69	731.73 732.01	732.33 732.65	732.63 732.97	732.99 733.29	733.21 733.62
205+00	206+00	207+00	208+00	209+00	210+00	211+00	212+00	213+00	214+00	215+00	216+00	217+00	218+00	219+00	220+00													

NOT FOR CONSTRUCTION

RECOMMENDED FOR APPROVAL

DESIGN ENGINEER: DAVIS

DESIGNED: APK 8/2020 DRAWN: APK 8/2020

CHECKED: DTQ 8/2020 CHECKED: NGB 8/2020

INDIANA DEPARTMENT OF TRANSPORTATION

PLAN & PROFILE LINE "PR-A"

HORIZONTAL SCALE: 1" = 50'

VERTICAL SCALE: 1" = 10'

SURVEY BOOK: ELECTRONIC CONTRACT: R-0577

BRIDGE FILE: N/A

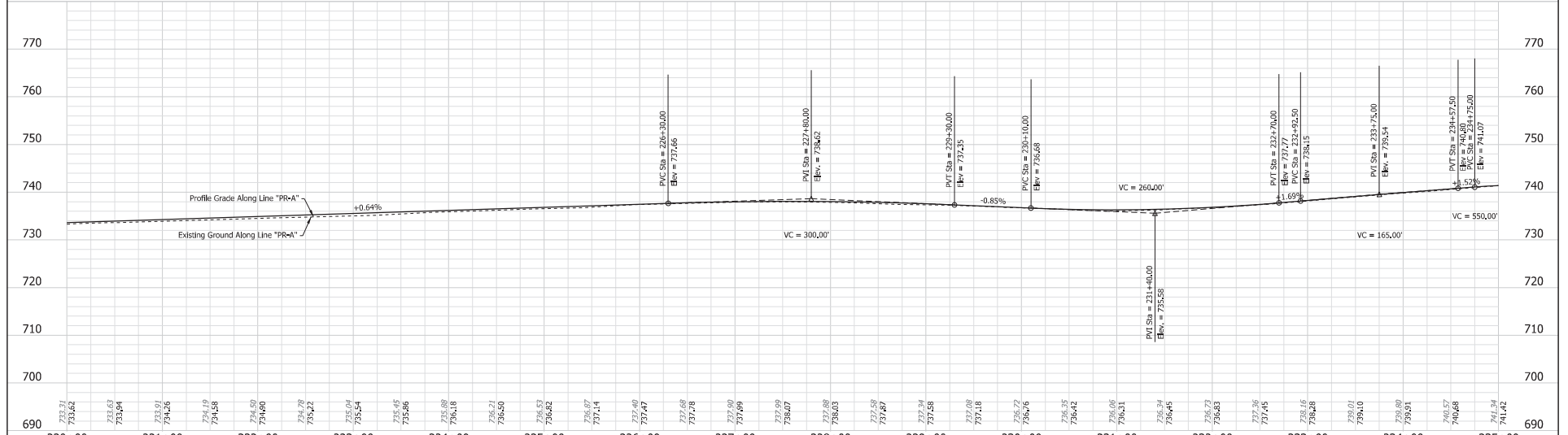
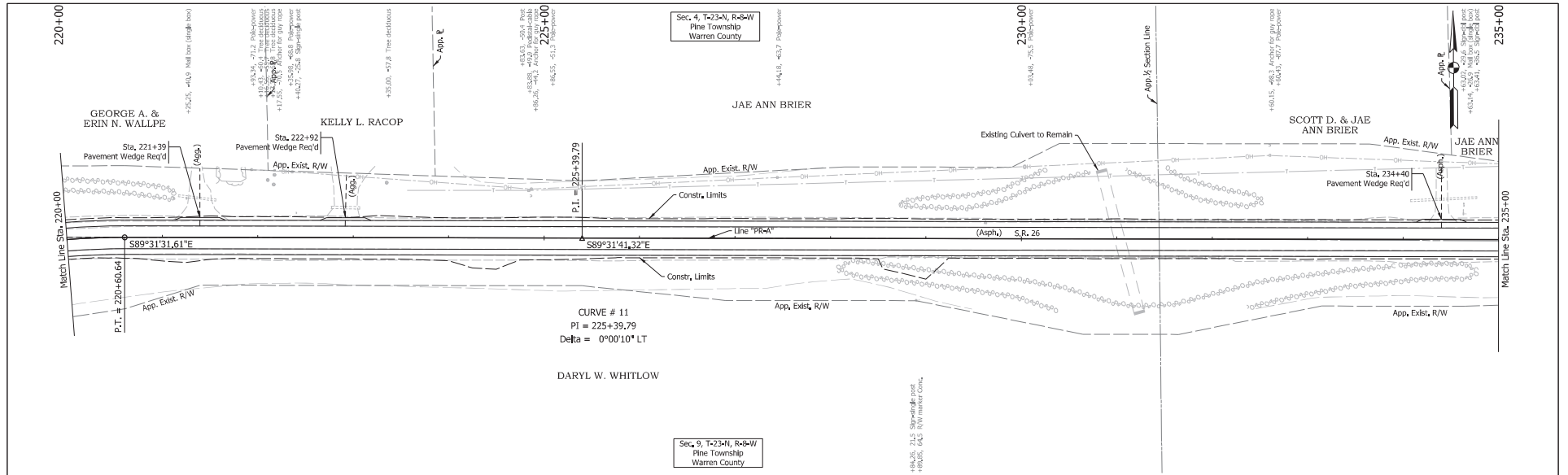
DESIGNATION: 1400249

SHEETS: 42 of 75

PROJECT: 1402249

Notes:
 1. Topo Notes for this Sheet are Called Off at Line "PR-A"
 2. All R/W described from Line "PR-A", except as shown
 3. Refer to Small Structure Detail Sheet for additional drainage structure information.

File: Q:\P-18\3727-00 - SR 26 Road Rehab Contract Bundle (INDOT)\DWG\SS\441400249\Shr Plan\Profile_01.dgn
 Model: Sheet 8



Notes:
 Type Notes for this Sheet are Called Off of Line "PR-A"
 All R/W described from Line "PR-A", except as shown
 Refer to Small Structure Detail Sheet
 for additional drainage structure
 information.

File: 8/22/2020, 12:02:36 AM
 File: Q:\P-18\3727-00 - SR 26 Road Rehab Contract Bundle (INDOT)\DCN\Shots\1400249\SH PlanProfile_01.dgn
 Model:Sheet 9

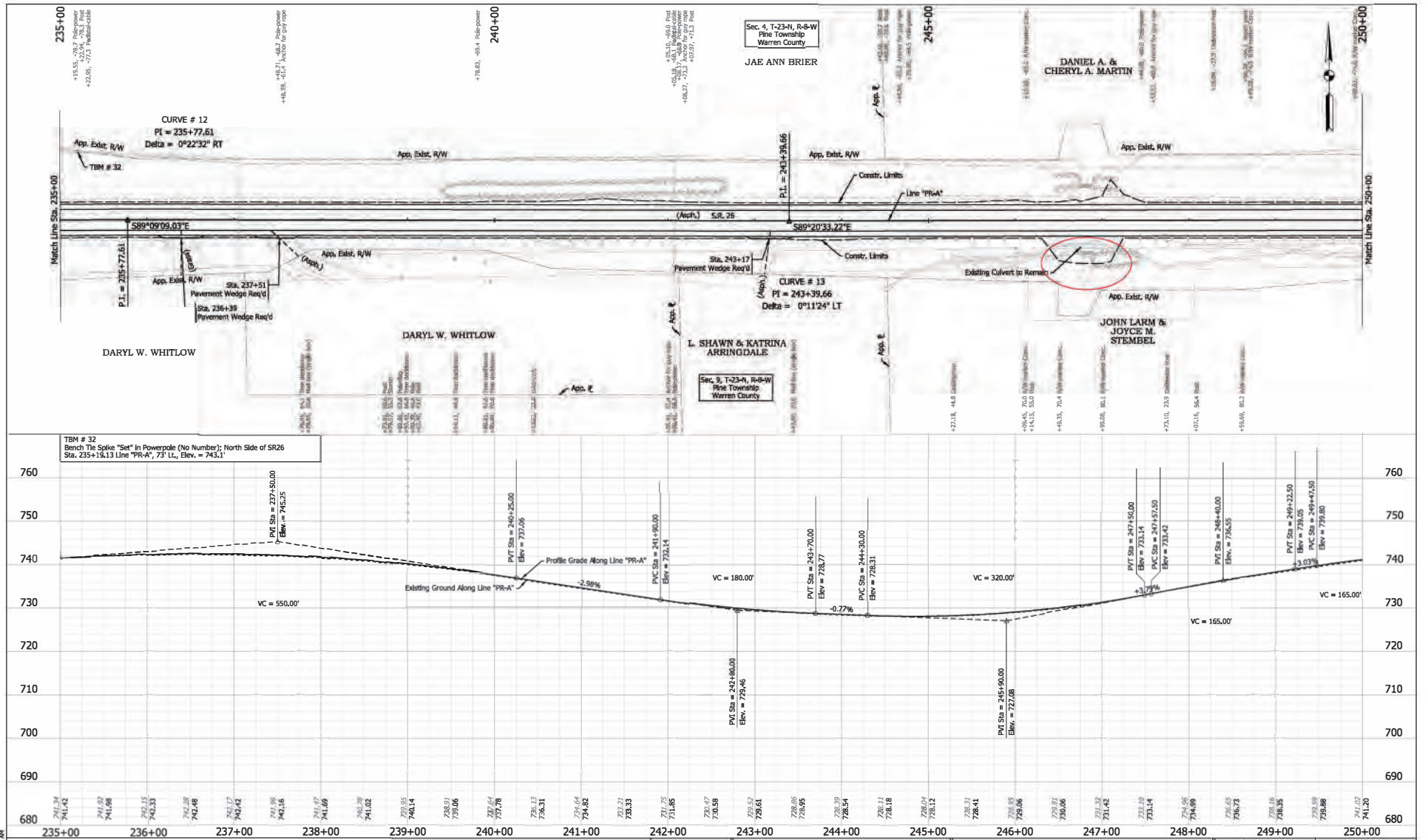
NOT FOR CONSTRUCTION

RECOMMENDED FOR APPROVAL	DESIGN ENGINEER	DATE
DESIGNED: APK	8/20/20	DRAWN: APK
CHECKED: DTQ	8/20/20	CHECKED: NDB
		8/20/20

INDIANA
 DEPARTMENT OF TRANSPORTATION

PLAN & PROFILE
 LINE "PR-A"

HORIZONTAL SCALE	BRIDGE FILE
1" = 50'	NA
VERTICAL SCALE	DESIGNATION
1" = 10'	1400249
SURVEY BOOK	SHEETS
ELECTRONIC	of 1
CONTRACT	PROJECT
8-40377	1400249



Notes:
 Type Notes for this Sheet are Called Off of Line "PR-A"
 All R/W described from Line "PR-A", except as shown
 Refer to Small Structure Detail Sheet
 for additional drainage structure
 information.

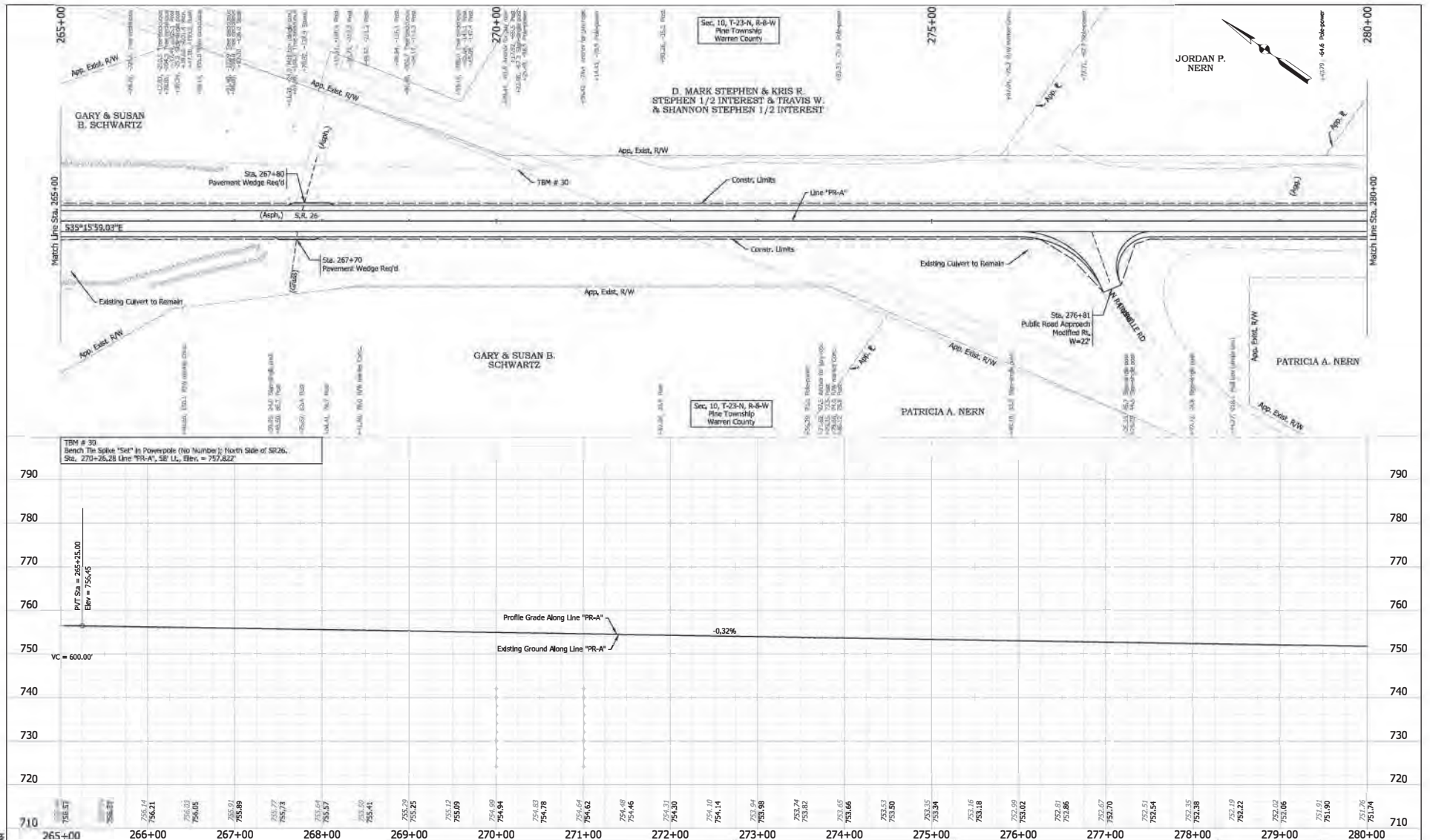
File: Q:\18-3727-00 - SR 26 Road Rehab Contract Bundle (INDOT)\CON\Sheets\1400249\SR PlanProfile_01.dgn
 Model: Sheet 10

NOT FOR CONSTRUCTION

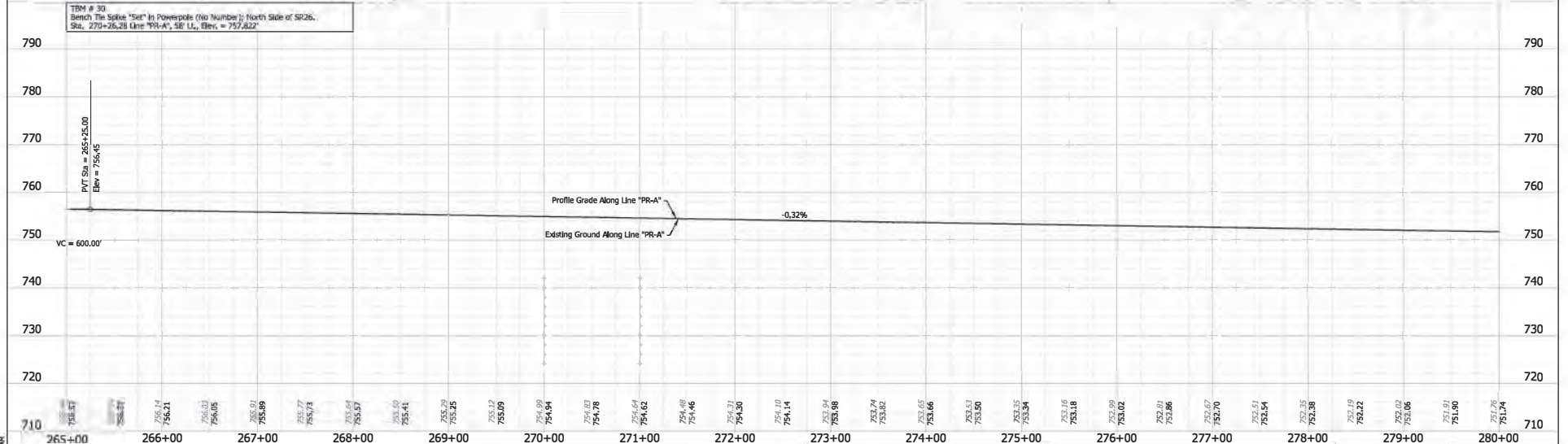
DESIGNED BY: APK	8/2020	DRAWN BY: APK	8/2020
CHECKED BY: DTQ	8/2020	CHECKED BY: HSB	8/2020

INDIANA
 DEPARTMENT OF TRANSPORTATION
 PLAN & PROFILE
 LINE "PR-A"

HORIZONTAL SCALE	BRIDGE FILE
1" = 50'	N/A
VERTICAL SCALE	DESIGNATION
1" = 10'	140249
SURVEY BOOK	SHEETS
ELECTRONIC	44 of 75
CONTRACT	PROJECT
R-46577	140249

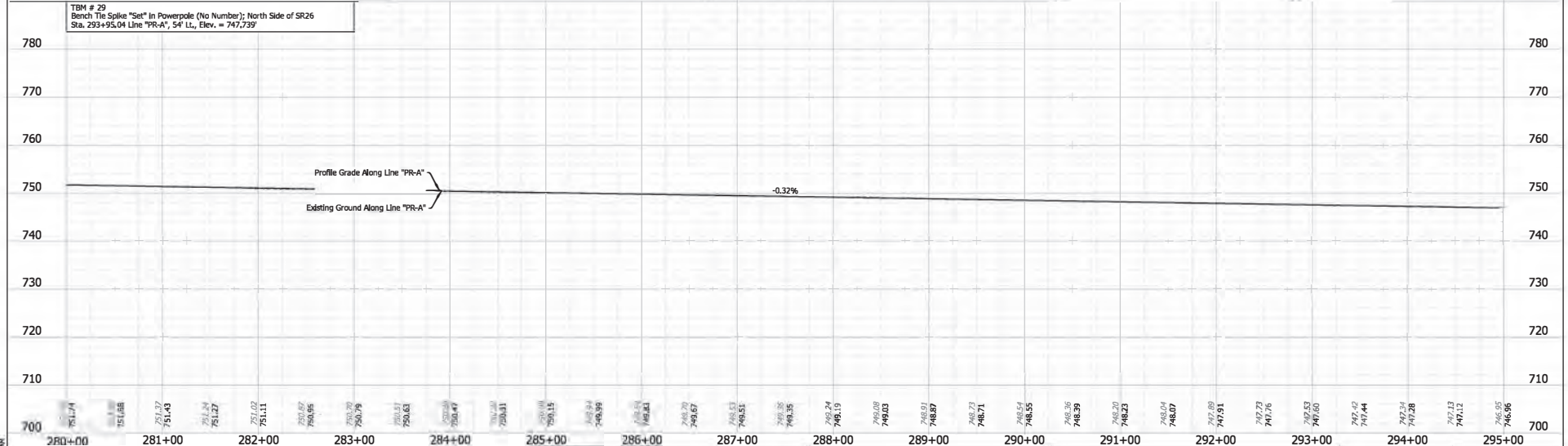
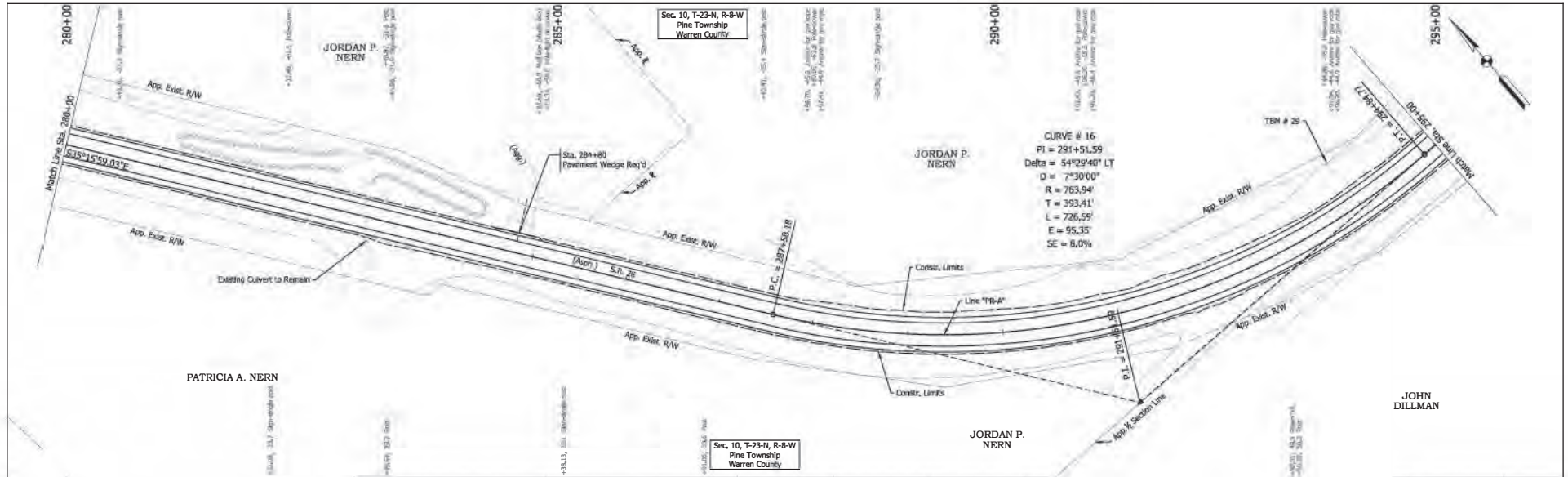


TBM # 30
Bench Tie Scribe "Set" in Powerpole (No "Hump") North Side of SR26.
Sta. 270+26.28 Line "PR-A", 58' Lx, Elev. = 757.822'



NOT FOR CONSTRUCTION	RECOMMENDED FOR APPROVAL		DESIGN/ENGINEER		DATE
	DESIGNED: APK	8/2020	DRAWN: APK		8/2020
	CHECKED: DTR	8/2020	CHECKED: NCB		8/2020
	INDIANA DEPARTMENT OF TRANSPORTATION				
PLAN & PROFILE					LINE "PR-A"
HORIZONTAL SCALE			BRIDGE FILE		
1" = 50'			NA		
VERTICAL SCALE			DESIGNATION		
1" = 10'			1400249		
SURVEY BOOK			SHEETS		
ELECTRONIC			46 of 75		
CONTRACT			PROJECT		
8-0577			1400249		

Notes:
Typo Notes for this Sheet are Called Off at Line "PR-A"
All R/W described from Line "PR-A", except as shown
Refer to Small Structure Detail Sheet for additional drainage structure information.



780	770	760	750	740	730	720	710	700																					
280+00	281+00	282+00	283+00	284+00	285+00	286+00	287+00	288+00	289+00	290+00	291+00	292+00	293+00	294+00	295+00														
751.74	751.43	751.27	751.03	750.87	750.65	750.47	750.31	750.15	749.99	749.83	749.67	749.51	749.35	749.19	749.03	748.87	748.71	748.55	748.39	748.23	748.07	747.91	747.75	747.59	747.43	747.27	747.11	746.95	746.79

Notes:
 1. Type Notes for this Sheet are Called Off at Line "PR-A"
 All R/W described from Line "PR-A", except as shown
 Refer to Small Structure Detail Sheet
 for additional drainage structure
 information.

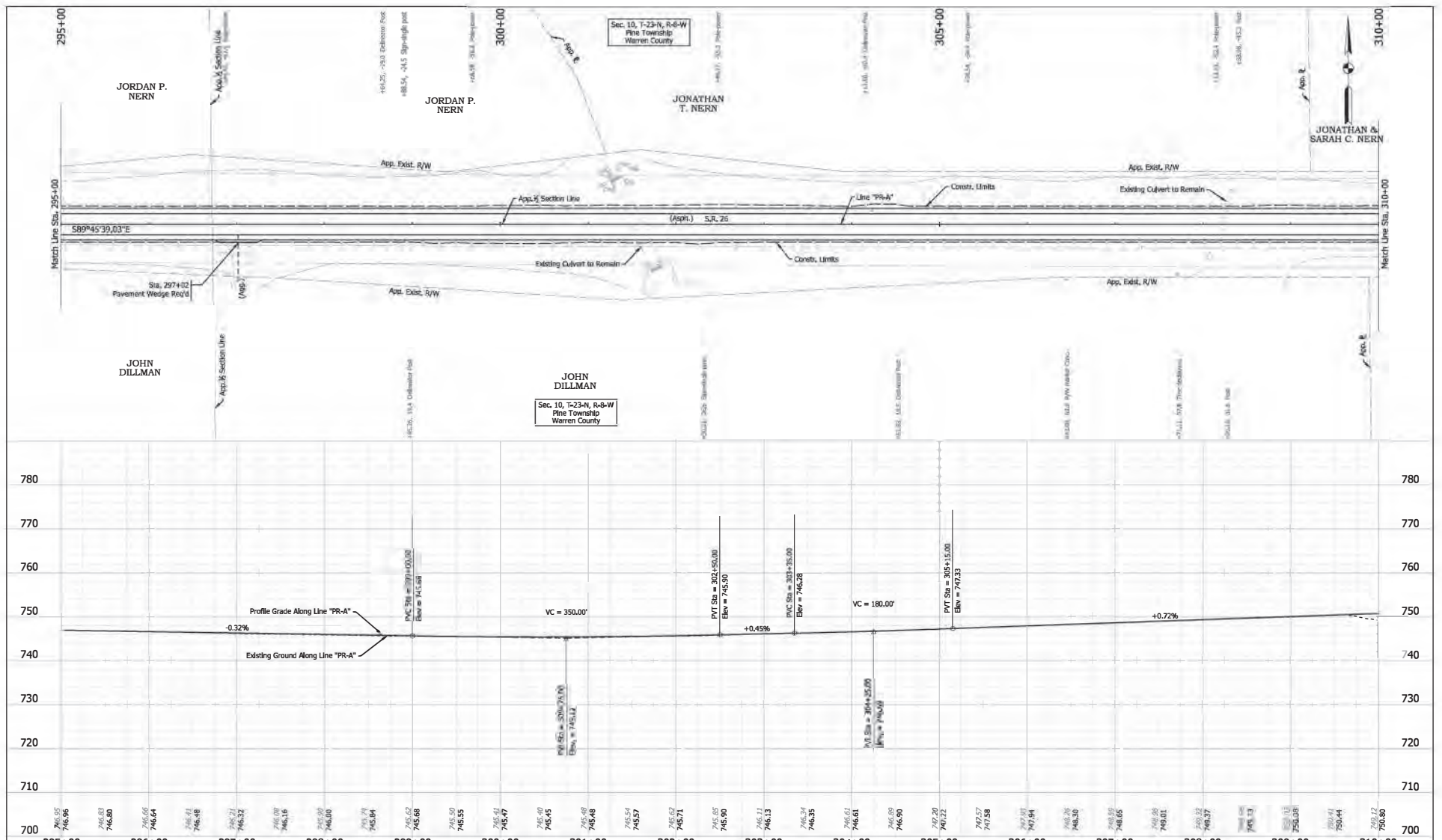
**NOT FOR
 CONSTRUCTION**

DESIGNED: APK	8/2020	DRAWN: APK	8/2020
CHECKED: DTQ	8/2020	CHECKED: NOB	8/2020

INDIANA
 DEPARTMENT OF TRANSPORTATION

PLAN & PROFILE
 LINE "PR-A"

HORIZONTAL SCALE	1" = 50'	BRIDGE FILE	N/A
VERTICAL SCALE	1" = 10'	DESIGNATION	1400249
SURVEY BOOK	ELECTRONIC	SHEETS	47 of 75
CONTRACT	8-4897	PROJECT	1400249



Match Line Sta. 295+00

Match Line Sta. 310+00

706.55	706.56	706.63	706.64	706.65	706.66	706.67	706.68	706.69	706.70	706.71	706.72	706.73	706.74	706.75	706.76	706.77	706.78	706.79	706.80
295+00	296+00	297+00	298+00	299+00	300+00	301+00	302+00	303+00	304+00	305+00	306+00	307+00	308+00	309+00	310+00				

Notes:
 1. Type Notes for this Sheet are Called Off at Line "PR-A"
 2. All R/W described from Line "PR-A", except as shown
 3. Refer to Small Structure Detail Sheet
 4. for additional drainage structure
 5. information.

NOT FOR CONSTRUCTION

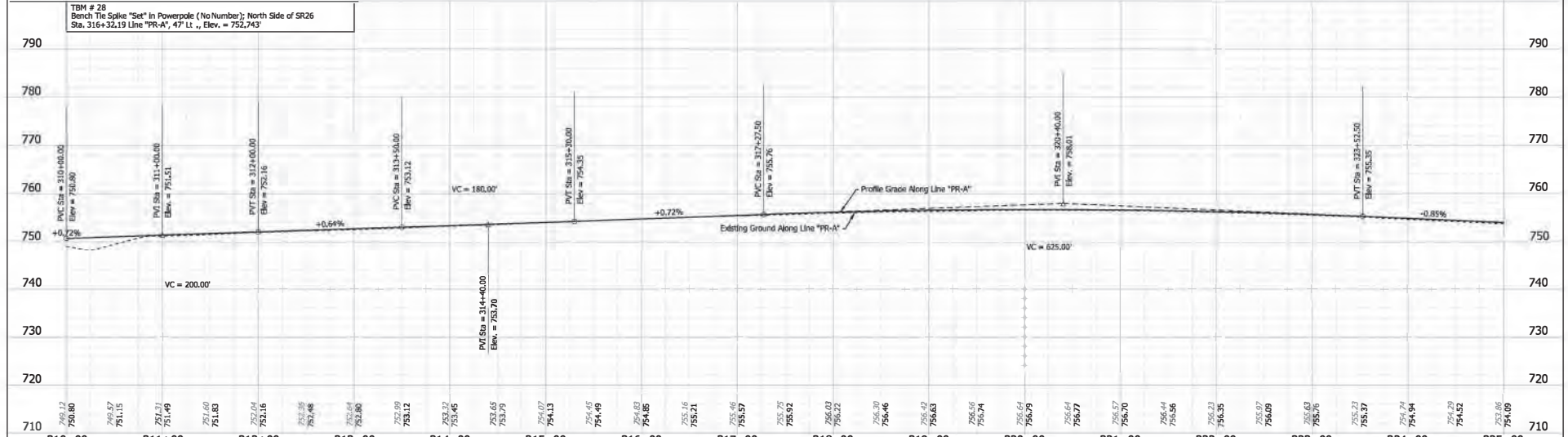
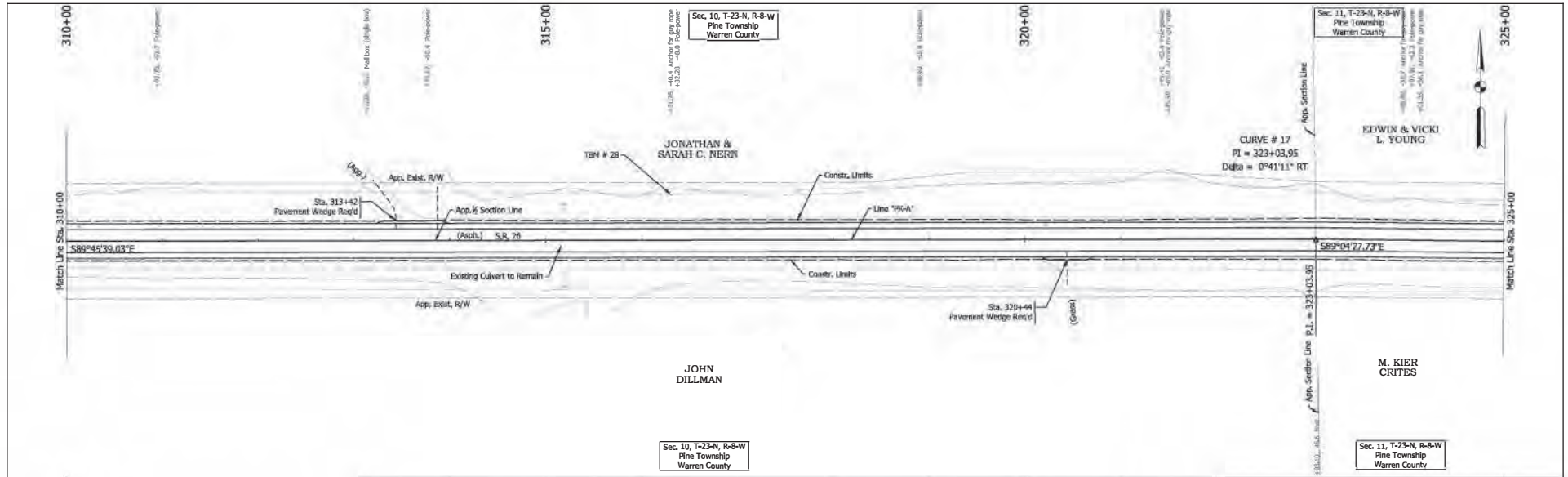
DESIGNED BY:	8/2020	DRAWN BY:	8/2020
CHECKED BY:	8/2020	CHECKED BY:	8/2020

INDIANA
 DEPARTMENT OF TRANSPORTATION

PLAN & PROFILE
 LINE PR-A

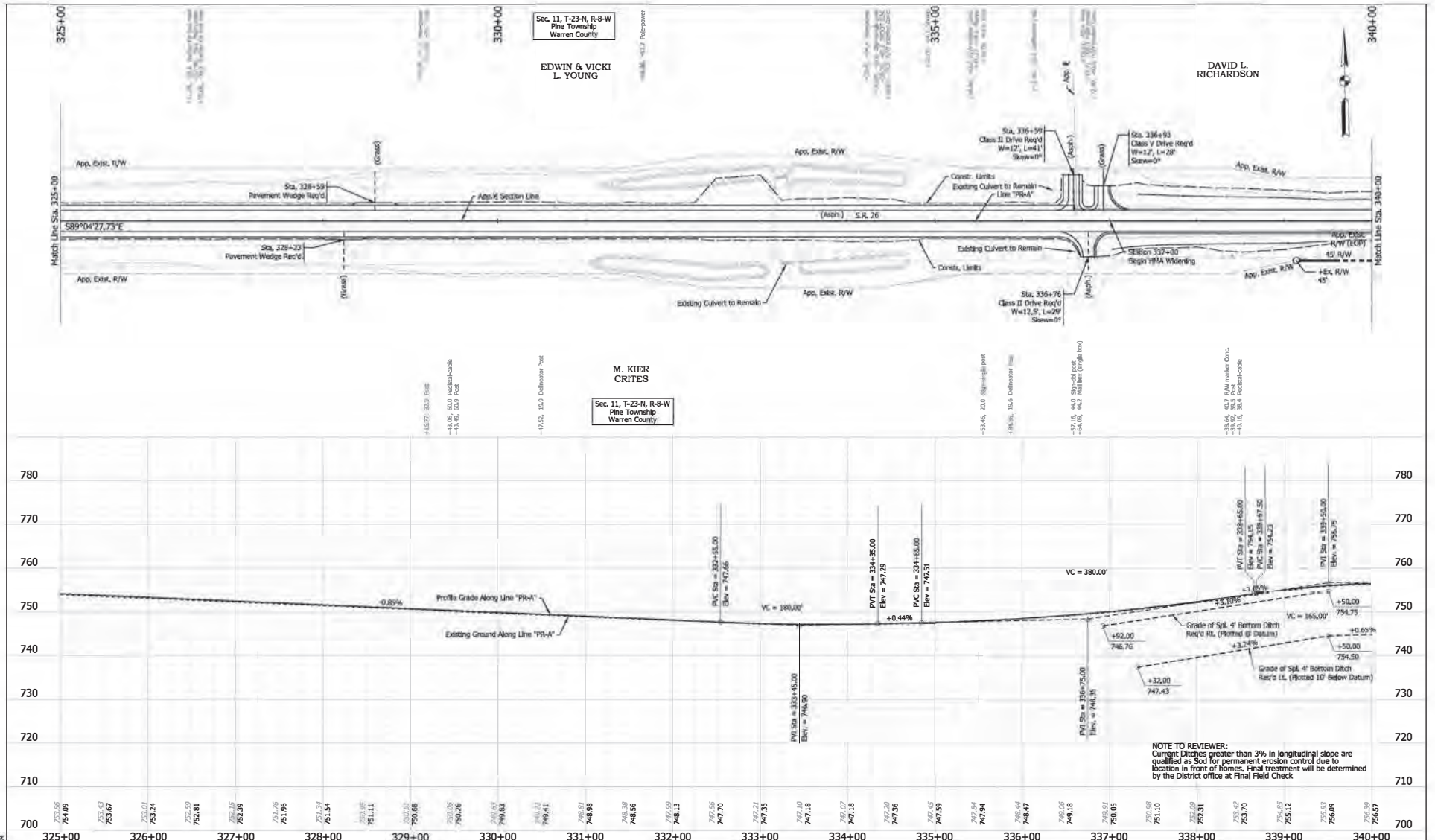
HORIZONTAL SCALE	1" = 50'	BRIDGE FILE	NA
VERTICAL SCALE	1" = 10'	DESIGNATION	1400249
SURVEY BOOK		SHEETS	of 75
ELECTRONIC CONTRACT	48	PROJECT	1400249
R-102 77			

File: C:\P-18\3727-00 - SR 26 Road Rehab Contract Bundle (INDOT)\DGN\Show\1400249\SR PlanProfile_01.dgn
 Model: Sheet 14



Notes: Type Notes for this Sheet are Called Off at Line "PR-A" All R/W described from Line "PR-A", except as shown Refer to Small Structure Det all Sheet for additional drainage structure information.	NOT FOR CONSTRUCTION	RECOMMENDED FOR APPROVAL: _____		DESIGN ENGINEER: _____ DATE: _____		HORIZONTAL SCALE: 1" = 50' BRIDGE FILE: NA	
		DESIGNED: APK 8/2020 DRAWN: APK 8/2020		CHECKED: DTQ 8/2020 CHECKED: NCB 8/2020		VERTICAL SCALE: 1" = 10' DESIGNATION: 1400249	
		INDIANA DEPARTMENT OF TRANSPORTATION				SURVEY BOOK: _____ SHEETS: _____ of _____	
		PLAN & PROFILE LINE "PR-A"				ELECTRONIC: 49 PROJECT: 1400249 CONTRACT: 8-40577	

File: C:\p18\3207-SR 260ad Rehab Contract Bundles (INDOT)\DGN\Sheet\1400249\SR PlanProfile_01.dgn Model: Sheet 15



Notes:
 1. Topo Notes for this Sheet are Called Off at Line "PR-A"
 2. All R/W described from Line "PR-A", except as shown
 3. Refer to Small Structure Detail Sheet for additional drainage structure information.

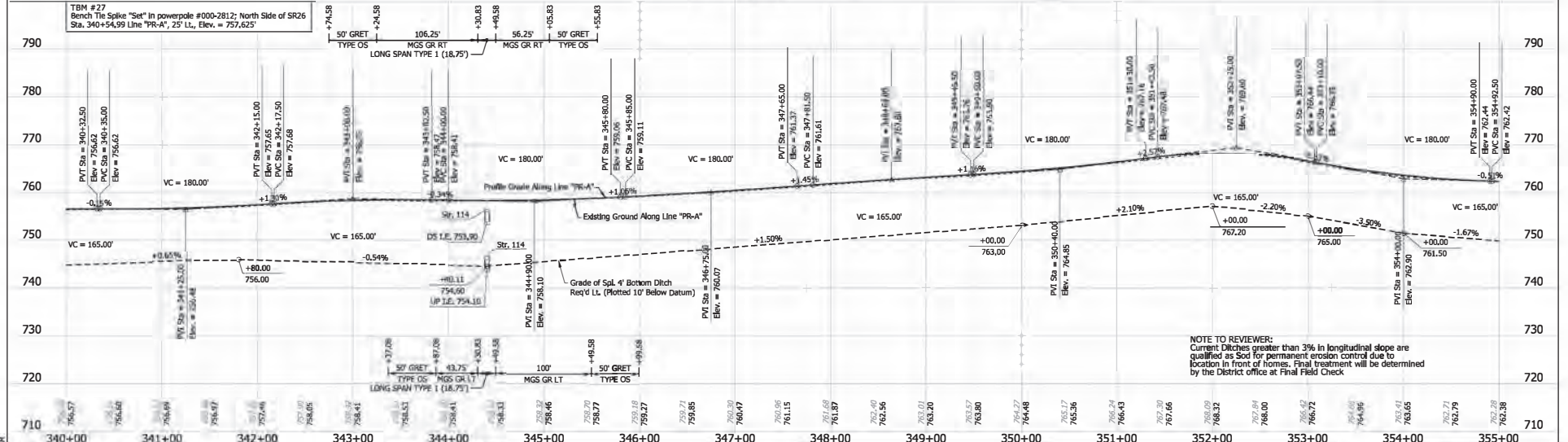
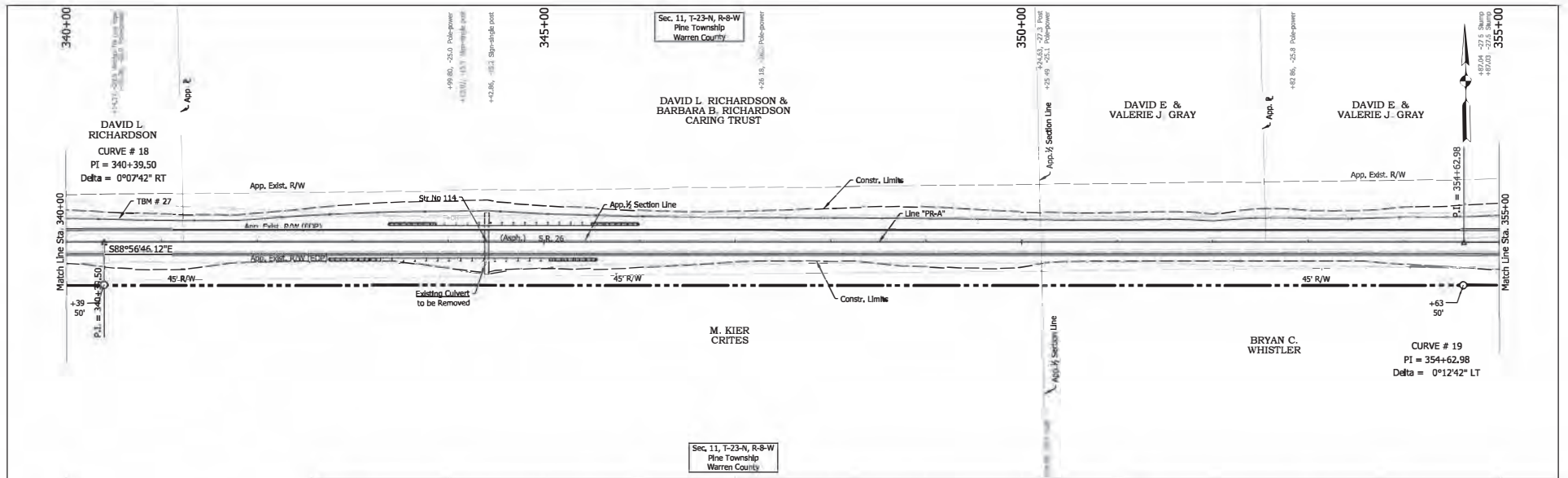
File: \\c:\p18\27-00 - SR 26 Road Rehab Contract Bundle (1\100\DWG\Sheet\00249\SR Plan\Profile_01.dgn)
 Model: Sheet 16

NOT FOR CONSTRUCTION

DESIGNED BY: APK	DATE: 8/2020	DRAWN BY: APK	DATE: 8/2020
CHECKED BY: DTR	DATE: 8/2020	CHECKED BY: NCB	DATE: 8/2020

INDIANA DEPARTMENT OF TRANSPORTATION
PLAN & PROFILE LINE "PR-A"

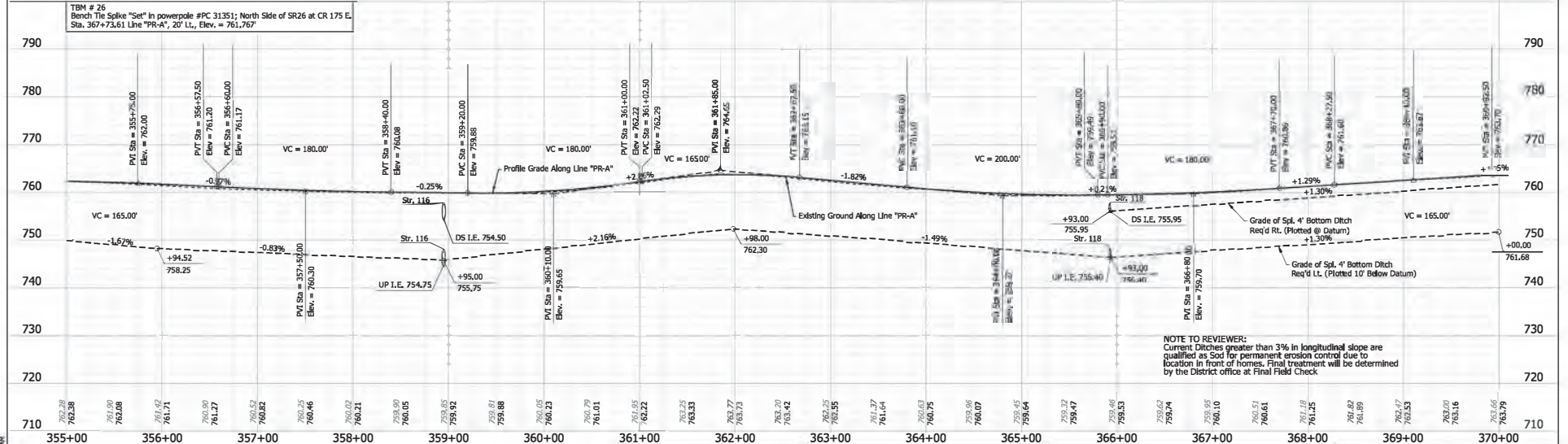
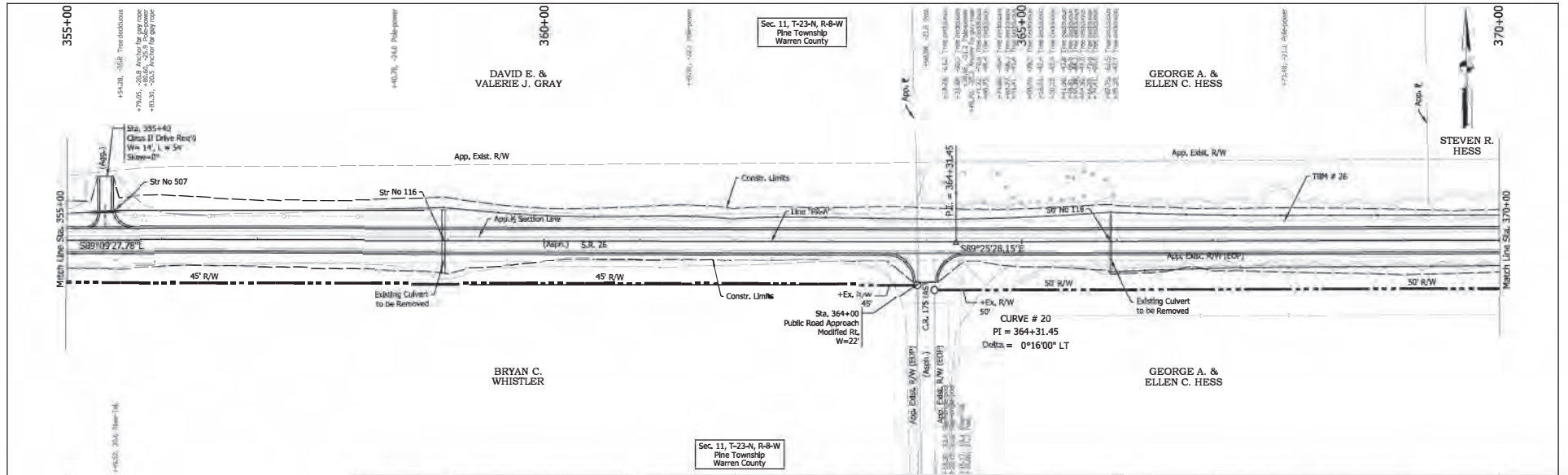
HORIZONTAL SCALE	BRIDGE FILE
1" = 50'	NA
VERTICAL SCALE	DESIGNATION
1" = 10'	1400249
SURVEY BOOK	SHEETS
ELECTRONIC	50 of 75
CONTRACT	PROJECT
8-0577	1400249



NOTE TO REVIEWER:
 Current Ditches greater than 3% in longitudinal slope are qualified as Sd for permanent erosion control due to location in front of homes. Final treatment will be determined by the District office at Final Field Check

NOT FOR CONSTRUCTION	DESIGNED BY: APC	DATE: 4/20/10	DESIGN ENGINEER: DATE	INDIANA DEPARTMENT OF TRANSPORTATION	HORIZONTAL SCALE	BRIDGE FILE	
	CHECKED BY: DTG	DATE: 4/20/10	CHECKED: NMB		DATE: 8/20/10	1" = 50'	76A
					DESIGNATION	1" = 10'	1400249
					SURVEY BOOK	SHEETS	
				PLAN & PROFILE LINE "PR-A"	ELECTRONIC	51 of 75	
				CONTRACT	8-4527	PROJECT	
						PROJECT	

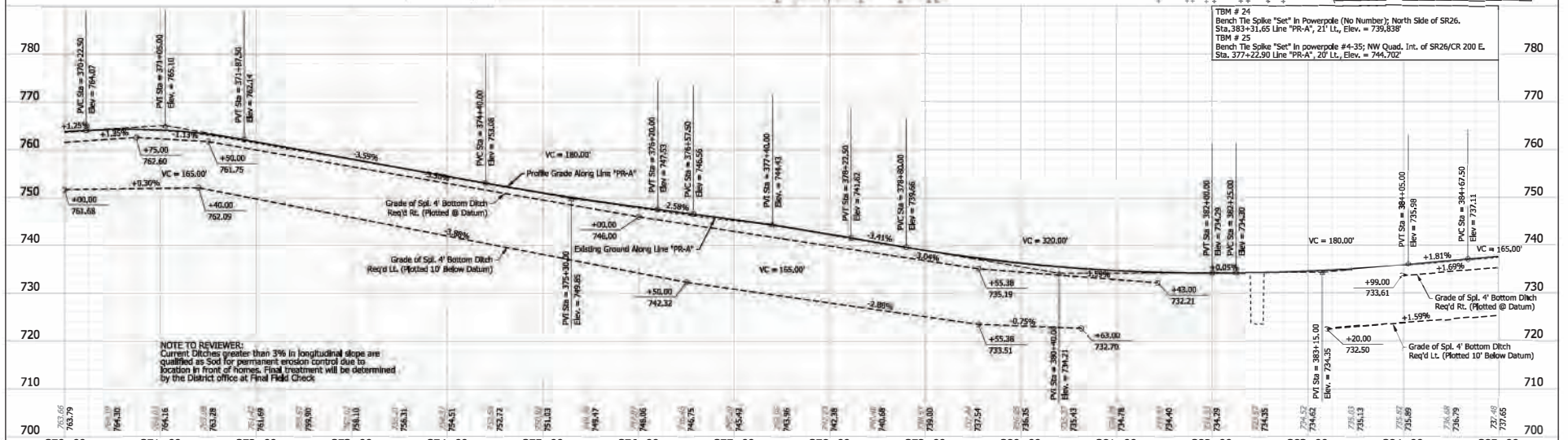
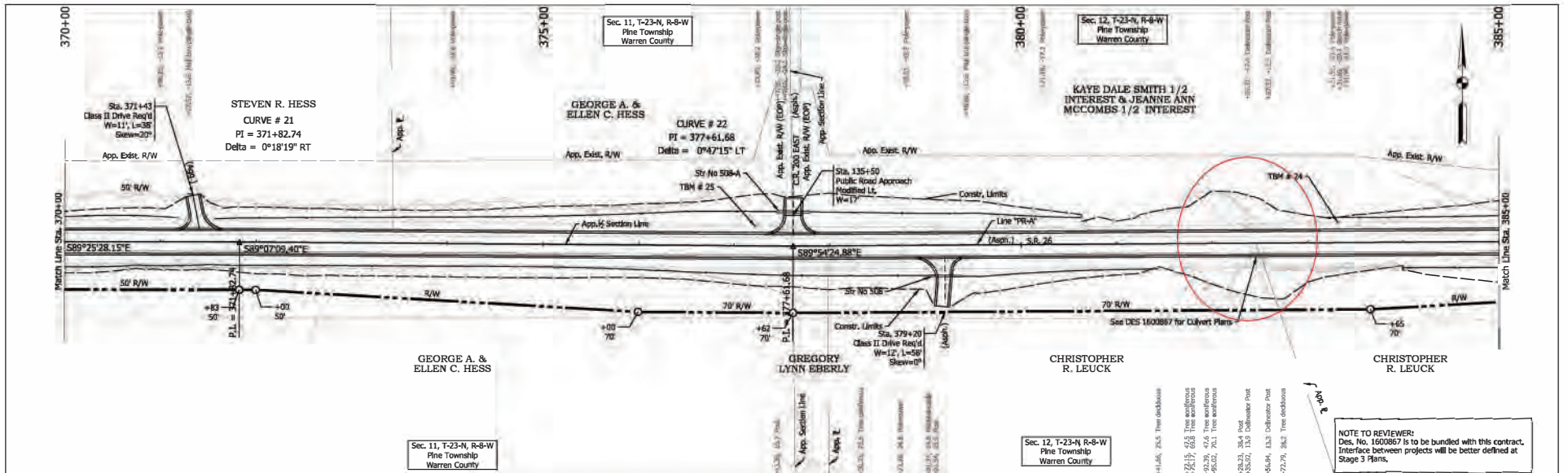
Notes:
 1. Topo Notes for this Sheet are Called Off at Line "PR-A"
 2. All R/W described from Line "PR-A", except as shown
 3. Refer to Small Structure Detail Sheet for additional drainage structure information.



NOTE TO REVIEWER:
 Current Ditches greater than 3% in longitudinal slope are qualified as Sd for permanent erosion control due to location in front of homes. Final treatment will be determined by the District office at Final Field Check

NOT FOR CONSTRUCTION	DESIGNER: APK	8/2020	DRAWN: APK	8/2020	INDIANA DEPARTMENT OF TRANSPORTATION	HORIZONTAL SCALE	1" = 50'	BRIDGE FILE	T/A	
	CHECKED: ETQ	8/2020	CHECKED: NCB	8/2020		VERTICAL SCALE	1" = 10'	DESIGNATION	1400248	
						PLAN & PROFILE LINE "PR-A"	SURVEY BOOK	SHEETS		
							ELECTRONIC	52	of	75
					CONTRACT	PROJECT				
						8-0577	1400149			

File: Q:\P-18\3727-00 - SR 26 Road Rehab Contract Bundle (INDOT)\DCN\Sheet\1400249\SR PlanProfile_01.dgn
 Model: Sheet 18



NOTE TO REVIEWER:
 Des. No. 1600867 is to be bundled with this contract. Interface between projects will be better defined at Stage 3 Plans.

TBM # 24
 Bench The Spike "Set" in Powerpole (No Number); North Side of SR26.
 Sta. 383+31.65 Line "PR-A", 21' LT, Elev. = 735.838'
 TBM # 25
 Bench The Spike "Set" in powerpole #4-35; NW Quad. Int. of SR26/CR 200 E.
 Sta. 377+22.90 Line "PR-A", 20' LT, Elev. = 744.702'

NOTE TO REVIEWER:
 Current Ditches greater than 3% in longitudinal slope are qualified as good for permanent erosion control due to location in front of homes. Final treatment will be determined by the District office at Final Field Check

Notes:
 Topo Notes for this Sheet are Called Off of Line "PR-A"
 All R/W described from Line "PR-A", except as shown
 Refer to Small Structure Detail Sheet for additional drainage structure information.

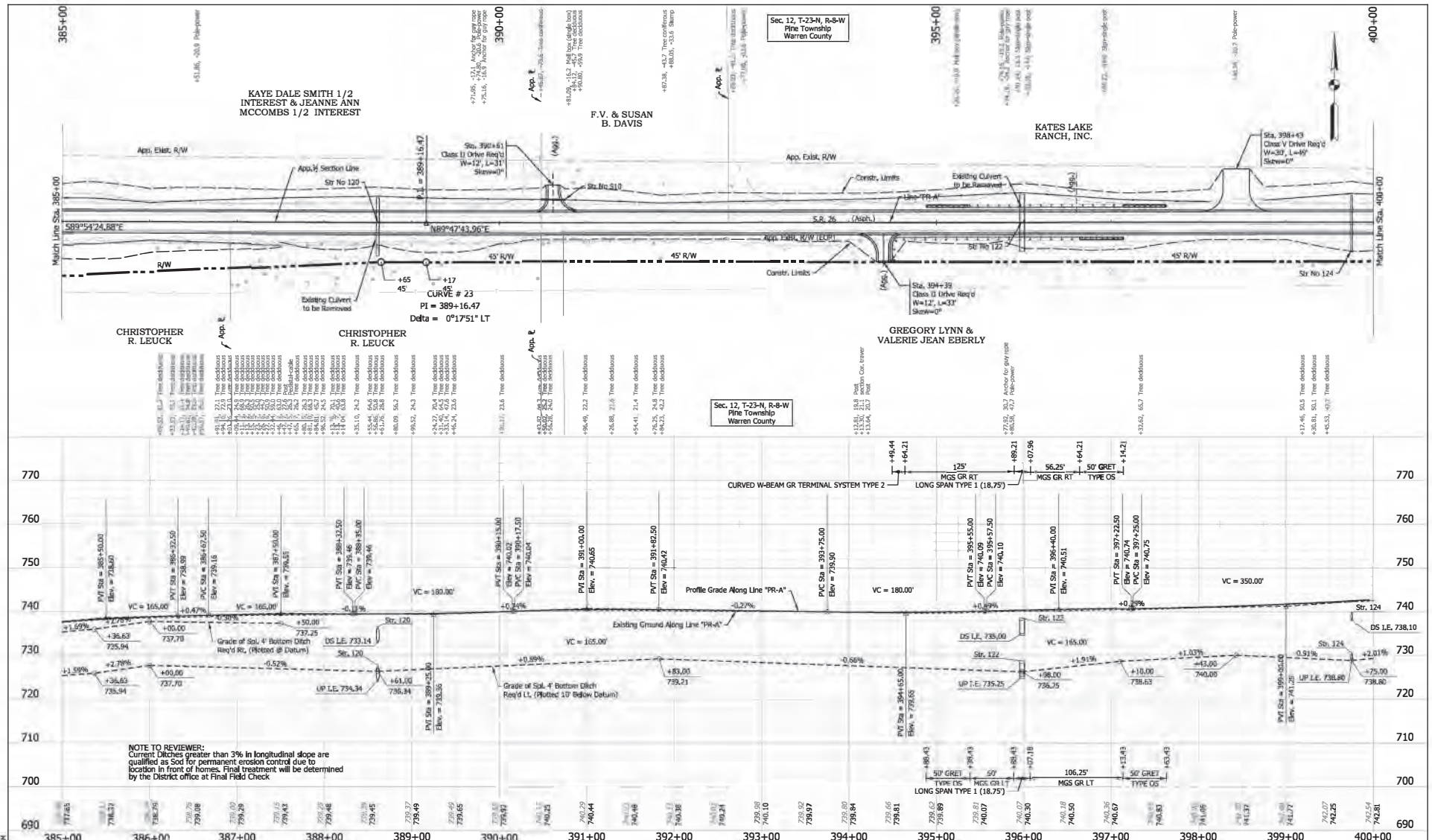
File: Q:\P-18\3727-00 - SR 26 Road Rehab Contract Bundle (INDOT)\DGN\Sheets\1400249\Shr PlanProfile_01.dgn
 Model:Sheet 19

NOT FOR CONSTRUCTION

DESIGNED BY: APK	8/2020	DRAWN BY: APK	8/2020
CHECKED BY: DTQ	8/2020	CHECKED BY: NOB	8/2020

INDIANA DEPARTMENT OF TRANSPORTATION
PLAN & PROFILE LINE "PR-A"

HORIZONTAL SCALE	850/800 FILE
VERTICAL SCALE	N/A
DATE	1400249
SURVEY BOOK	SHEETS
ELECTRONIC	53 of 75
CONTRACT	PROJECT
R-6527	1400249



KAYE DALE SMITH 1/2 INTEREST & JEANNE ANN MCCOMBS 1/2 INTEREST

F.V. & SUSAN B. DAVIS

KATES LAKE RANCH, INC.

CHRISTOPHER R. LEUCK

CHRISTOPHER R. LEUCK

GREGORY LYNN & VALERIE JEAN EBERLY

Sec. 12, T-23-N, R-8-W
Pine Township
Warren County

NOTE TO REVIEWER:
Current Ditches greater than 3% in longitudinal slope are qualified as Sod for permanent erosion control due to location in front of homes. Final treatment will be determined by the District office at Final Field Check

Notes:
Type Notes for this Sheet are Called Off at Line "PR-A"
All R/W described from Line "PR-A", except as shown
Refer to Small Structure Detail Sheet for additional drainage structure information.

File: G:\P-183727-00 - SR 26 Road Rehab Contract Bundle (10001)\DGN\Sheet\1400249\SR PlanProfile_01.dgn
Model: Sheet 20

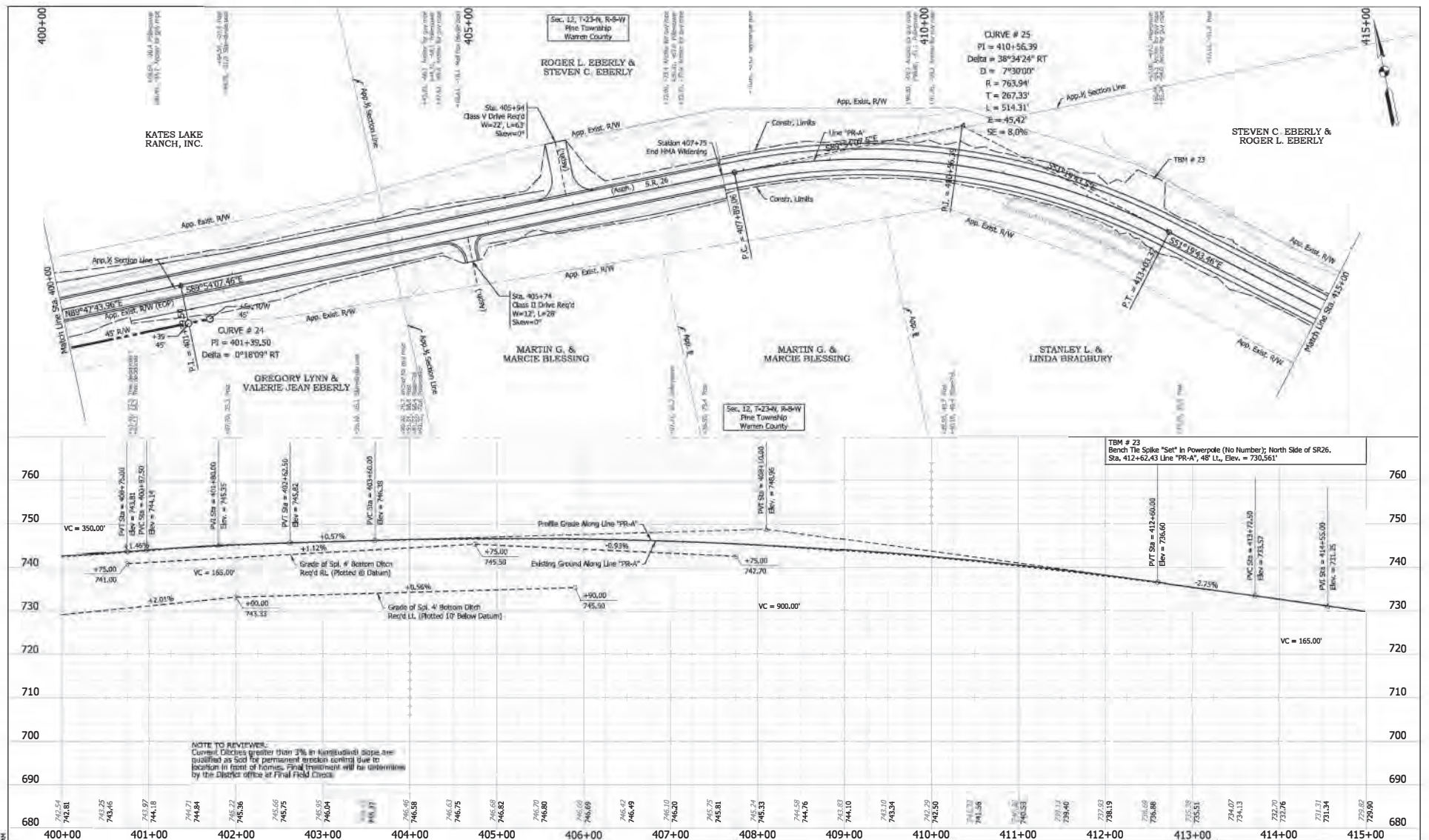
NOT FOR CONSTRUCTION

DESIGNED: APK	8/2020	DRAWN: APK	8/2020
CHECKED: DTR	8/2020	CHECKED: NCB	8/2020

INDIANA DEPARTMENT OF TRANSPORTATION

PLAN & PROFILE
LINE "PR-A"

HORIZONTAL SCALE	BRIDGE FILE
1" = 50'	NA
VERTICAL SCALE	DESIGNATION
1" = 10'	1400249
SURVEY BOOK	SHEETS
ELECTRONIC CONTRACT	54 of 75
R-40577	PROJECT
	1400249



Notes:
 Type Notes for this Sheet are Called Off at Line "PR-A"
 All R/W described from Line "PR-A", except as shown
 Refer to Small Structure Detail Sheet
 for additional drainage structure
 information.

File: C:\p18\3\22-00 - SR 9868 Rehab Contract Bundle (1\10\2020\Drawings\00249581188\Profile_01.dgn
 Model: Sheet 21

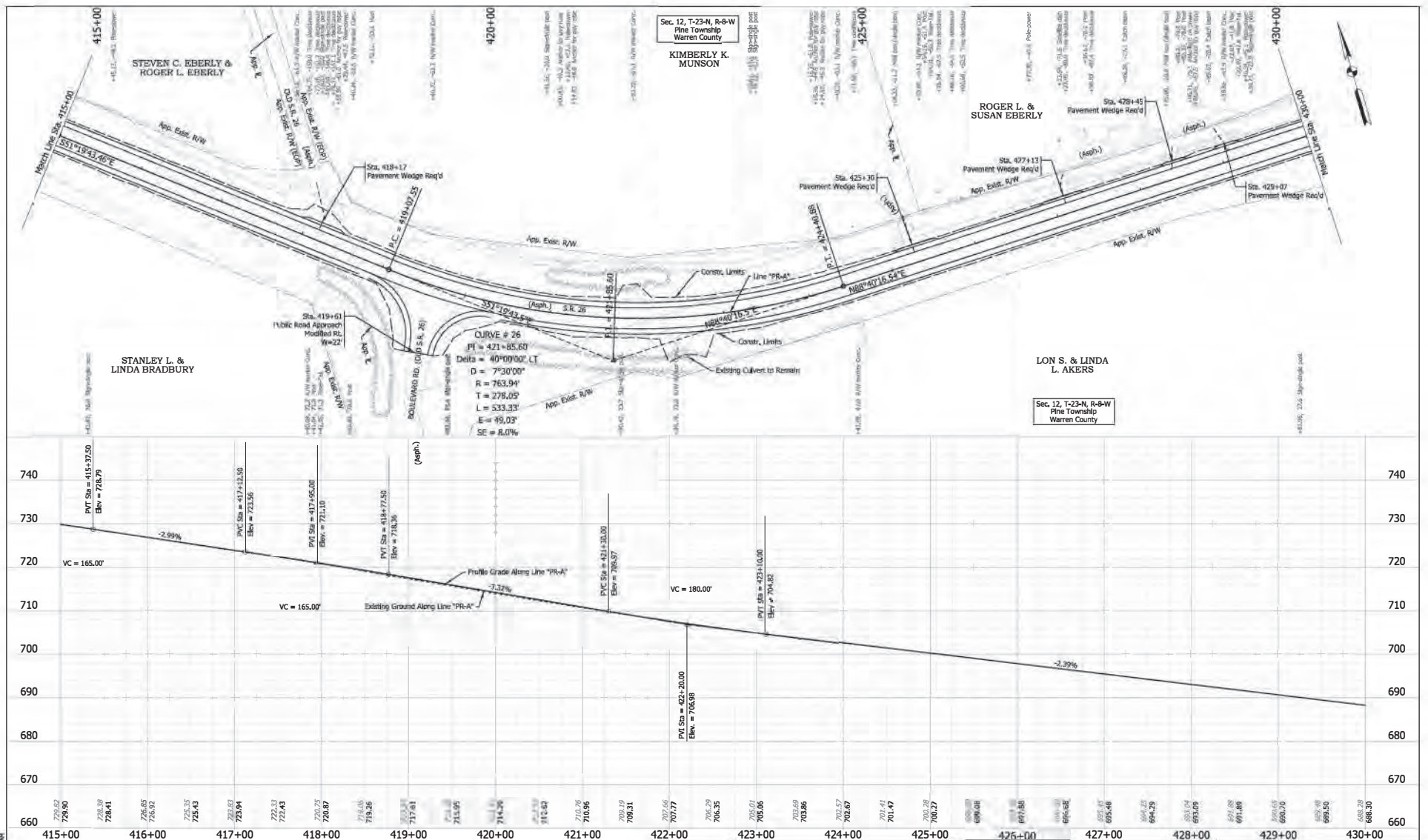
NOT FOR CONSTRUCTION

DESIGNER: BRK	DATE: 8/2020
DRAWN: BRK	DATE: 8/2020
CHECKED: ETQ	DATE: 8/2020
DESIGNED BY: BRK	DATE: 8/2020
CHECKED BY: NSB	DATE: 8/2020

INDIANA DEPARTMENT OF TRANSPORTATION

PLAN & PROFILE LINE "PR-A"

HORIZONTAL SCALE 1" = 50'	BRIDGE FILE N/A
VERTICAL SCALE 1" = 10'	DESIGNATION 1400249
SURVEY BOOK ELECTRONIC	SHEETS 55 of 75
CONTRACT R-0577	PROJECT 1400249



Notes:
 1. Type Notes for this Sheet are Called off Line "PR-A"
 All R/W described from Line "PR-A", except as shown

Refer to Small Structure Detail Sheet
 for additional drainage structure
 information.

File: Q:\P-18\3727-00 - SR 26 Road Rehab Contract Bundle (INDOT)\DGN\Show\1400249\SR PlanProfile_01.dgn
 Model: Sheet 22

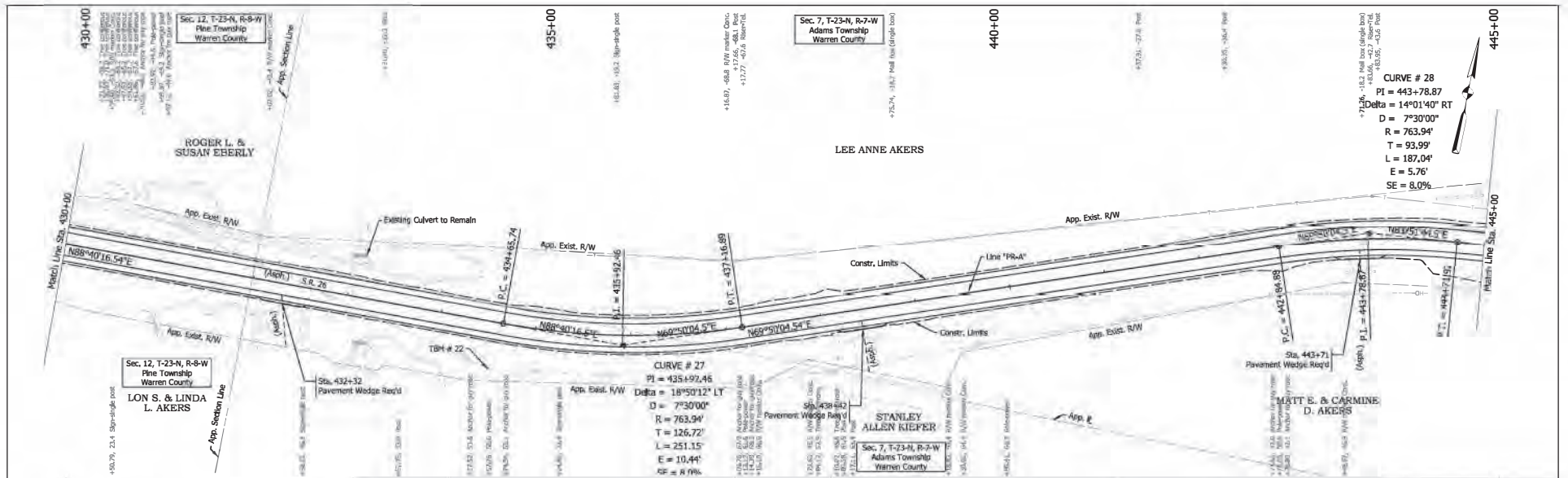
**NOT FOR
 CONSTRUCTION**

DESIGNER: APK	DATE: 8/2020	DRAWN: APK	DATE: 8/2020
CHECKED: DTQ	DATE: 8/2020	CHECKED: NCB	DATE: 8/2020

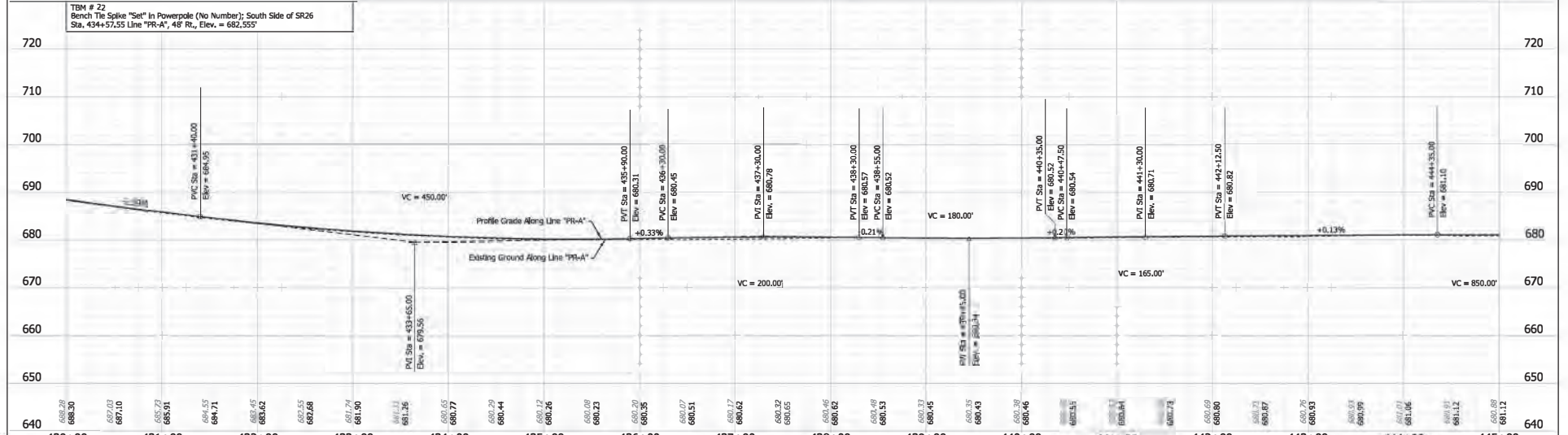
**INDIANA
 DEPARTMENT OF TRANSPORTATION**

**PLAN & PROFILE
 LIN E " PR - A "**

HORIZONTAL SCALE 1" = 50'	BRIDGE FILE N/A
VERTICAL SCALE 1" = 10'	DESIGNATION 1400249
SURVEY BOOK ELECTRONIC	SHEETS 56 of 75
CONTRACT R-105 77	PROJECT 1400249



TBM # 22
Bench Tie Spike "Set" in Powerpole (No Number); South Side of SR26
Sta. 434+57.55 Line "PR-A", 48' R/L, Elev. = 682.555'



640
640.28
688.30
642.03
687.10
645.23
685.91
648.55
684.71
649.45
683.62
652.55
682.68
651.74
681.90
651.26
681.36
650.65
680.77
650.29
680.44
649.12
680.26
650.09
680.23
650.20
680.35
649.07
680.51
650.17
680.62
650.22
680.65
649.45
680.62
650.49
680.53
650.37
680.45
649.35
680.43
650.39
680.46
650.51
680.51
650.69
680.60
650.71
680.67
650.76
680.63
650.83
680.59
650.99
651.01
651.06
650.91
681.12
650.85
681.12

430+00 431+00 432+00 433+00 434+00 435+00 436+00 437+00 438+00 439+00 440+00 441+00 442+00 443+00 444+00 445+00

NOT FOR CONSTRUCTION

RECOMMENDED FOR APPROVAL

DESIGNER: BPK 8/2020 DRAWN: BPK 8/2020

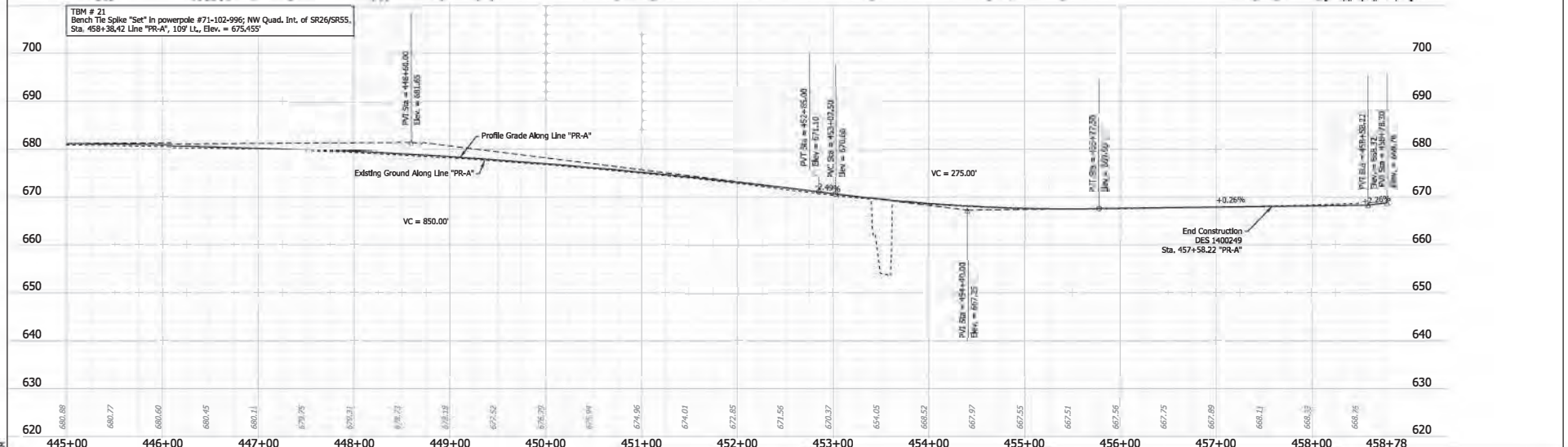
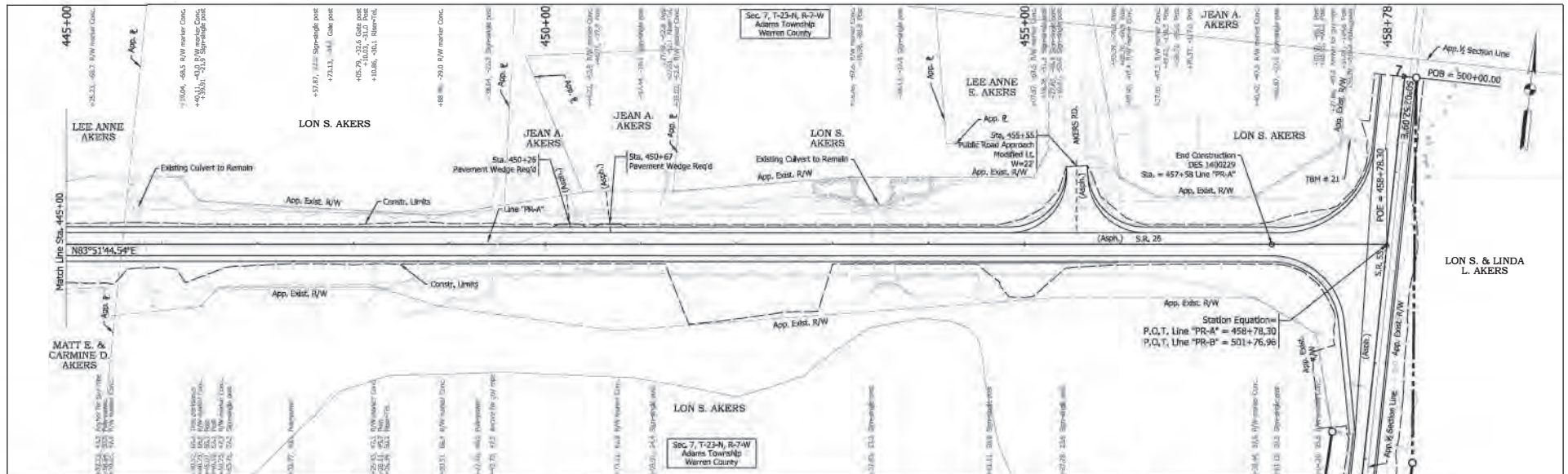
CHECKED: DTR 8/2020 CHECKED: NOB 8/2020

INDIANA
DEPARTMENT OF TRANSPORTATION

PLAN & PROFILE
LIN E " PR - A "

HORIZONTAL SCALE	BRIDGE FILE
1" = 50'	N/A
VERTICAL SCALE	DESIGNATION
1" = 10'	1400249
SURVEY BOOK	SHEETS
ELECTRONIC	57 of 75
CONTRACT	PROJECT
R-105 77	140024 9

File: C:\P-18\3727-00 - SR 26 Road Rehab Contract Bundle (INDOT)\DWG\Sheet\1400249\SR PlanProfile_01.dgn Model:Sheet 23



Notes:
 1. Type Notes for this Sheet are Called Off of Line "PR-A"
 2. All R/W described from Line "PR-A", except as shown
 Refer to Small Structure Detail Sheet
 for additional drainage structure
 information.

File: \\C:\p18\27-00 - SR 26 Road Rehab Contract\Bundles\TH001\DWG\Sheet\002\09\Site Plan\Profile_01.dgn
 Model: Sheet 24

NOT FOR CONSTRUCTION

DESIGNED BY:	APK	DATE:	8/2020
DRAWN BY:	APK	DATE:	8/2020
CHECKED BY:	DTQ	DATE:	8/2020
CHECKED BY:	NCB	DATE:	8/2020

INDIANA
 DEPARTMENT OF TRANSPORTATION
 PLAN & PROFILE
 LINE "PR-A"

HORIZONTAL SCALE	BRIDGE FILE
1" = 50'	70A
VERTICAL SCALE	DESIGNATION
1" = 10'	1400249
SURVEY BOOK	SHEETS
ELECTRONIC	58 of 75
CONTRACT	PROJECT
R-45277	1400249

PROJECT	DESIGNATION
1601105	1601105
CONTRACT	
I-4677	

LEAD DES NUMBER	
150026	SR 26 Road Rehabilitation

CONTRACT NUMBERS	
1700114	SR 26 Road Rehabilitation
1600867	SR 26 Bridge Replacement
1600130	SR 26 Culvert Replacement

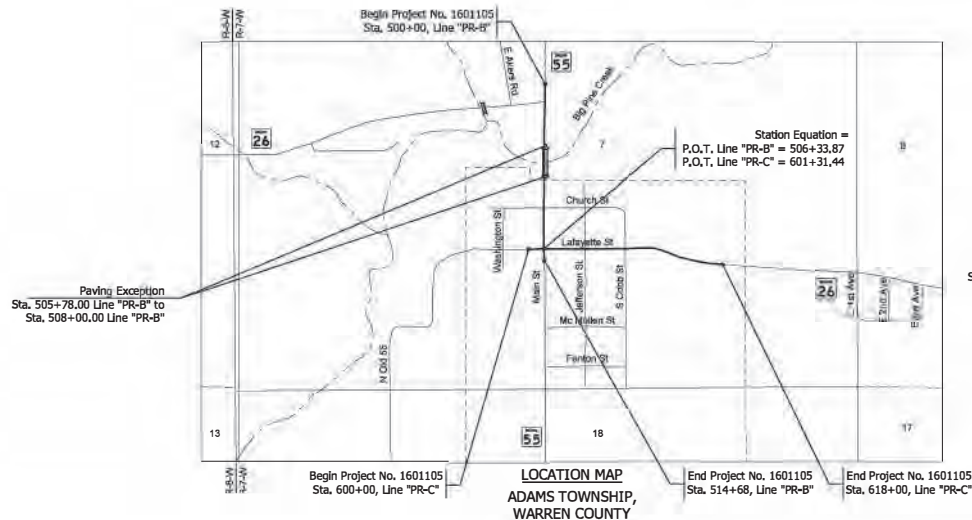
INDIANA DEPARTMENT OF TRANSPORTATION



ROAD PLANS

ROUTE: SR 26 FROM: RP 15+70.0 TO: RP 16+26.0
 PROJECT NO. 1601105 P.E.
 1601105 R/W
 1601105 CONST.

Road Rehabilitation on SR 26 from the SR 26/SR 55 northern junction to 0.33 miles east of the SR 26/SR 55 southern junction, Section 7, T-23-N, R-7-W, Adams Township, Warren County, Indiana



TRAFFIC DATA	
A.A.D.T. (2017)	2125 V.P.D.
A.A.D.T. (2042)	2593 V.P.D.
D.H.V (2017)	404 V.P.H.
DIRECTIONAL DISTRIBUTION	51 %
TRUCKS	11 % A.A.D.T. 11 % D.H.V.

DESIGN DATA	
DESIGN SPEED	30-55 M.P.H.
PROJECT DESIGN CRITERIA	3R (NON-FREEWAY)
FUNCTIONAL CLASSIFICATION	MAJOR COLLECTOR
RURAL/URBAN	RURAL
TERRAIN	LEVEL
ACCESS CONTROL	NONE



LATITUDE: 40°-27'-14"N LONGITUDE: 87°-15'-16"W

GROSS LENGTH: 0.6 MI.
 NET LENGTH: 0.558 MI.
 MAX. GRADE: 6.77% %

INFRASTRUCTURE ENGINEERING INCORPORATED
 201 South Capital Avenue | Suite 490 | Indianapolis, IN 46225
 P 317.263.5188 | 317.243.9100 | www.infrastructureeng.com

NOT FOR CONSTRUCTION


PLANS PREPARED BY: Infrastructure Engineering Inc. 317-243-9800 PHONE NUMBER
 CERTIFIED BY: _____ DATE
 APPROVED FOR LETTING: _____ DATE
 IND 1A R&DEPA RTMEN T OF TRANSPORTATION

INDIANA DEPARTMENT OF TRANSPORTATION
 STANDARD SPECIFICATIONS DATED 2020
 TO BE USED WITH THESE PLANS

DESIGNATION	
1601105	

SHEETS	
SURVEY BOOK	1 of 27
ELECTRONIC CONTRACT	PROJECT
I-4677	1601105

FILE: C:\P-18\3777-00 - SR 26 Road - R&R Contract Bundle (INDOT)\DWG\Sheets\1601105\6 - R1602.dwg Model: RD_1 Title Sheet



MAINTENANCE OF TRAFFIC SEQUENCING:

PHASE 1A

1. Contractor shall construct stormsewer and concrete curb on the south side from Sta 605+00 to Sta 618+00 "PR-C".

PHASE 1B

1. Contractor shall construct stormsewer and concrete curb on the north side from Sta 605+00 to Sta 618+00 "PR-C".

PHASE 2A

1. Contractor shall construct stormsewer, concrete sidewalk and curb on the south side from Sta 601+50 to Sta 605+00 "PR-C".

PHASE 2B

1. Contractor shall construct stormsewer, concrete sidewalk and curb on the north side from Sta 601+50 to Sta 605+00 "PR-C".

PHASE 3A

1. Contractor shall construct stormsewer, concrete sidewalk and curb on the south side from Sta 511+00 to Sta 514+67 "PR-B".

PHASE 3B

1. Contractor shall construct stormsewer, concrete sidewalk and curb on the north side from Sta 511+00 to Sta 514+67 "PR-B".

PHASE 4

1. Milling and resurfacing from Sta 500+00 to Sta 514+67.76 "PR-B" and from Sta 600+63.14 to Sta 618+00 "PR-C".

NOTES:

1. No traffic restrictions shall be permitted prior to completion and removal of detour for all work associated with Des. 1400249.
2. Contractor shall perform work maintaining a single lane of traffic utilizing flaggers during work hours. Traffic shall be restored to two lanes of traffic when contractor is not present. All work required to bring up the roadway at the cost of other items.
3. All signs, barricades, and pavement markings shall conform to the latest edition of the Indiana Manual on Uniform Traffic Control Devices for Streets and Highways, INDOT Standard Drawings, and any currently supplements thereto.
4. Contractor shall maintain access to residents and businesses within the project limits at all time during construction.

FILE: 8/22/2020 12:06:57 PM

File: Q:\P-18\3727-00 - Sta 26 Road Rehab & Construct Bundle (INDOT)\818\sheet\1601185\SH_MDT_02.dgn
Model: Default

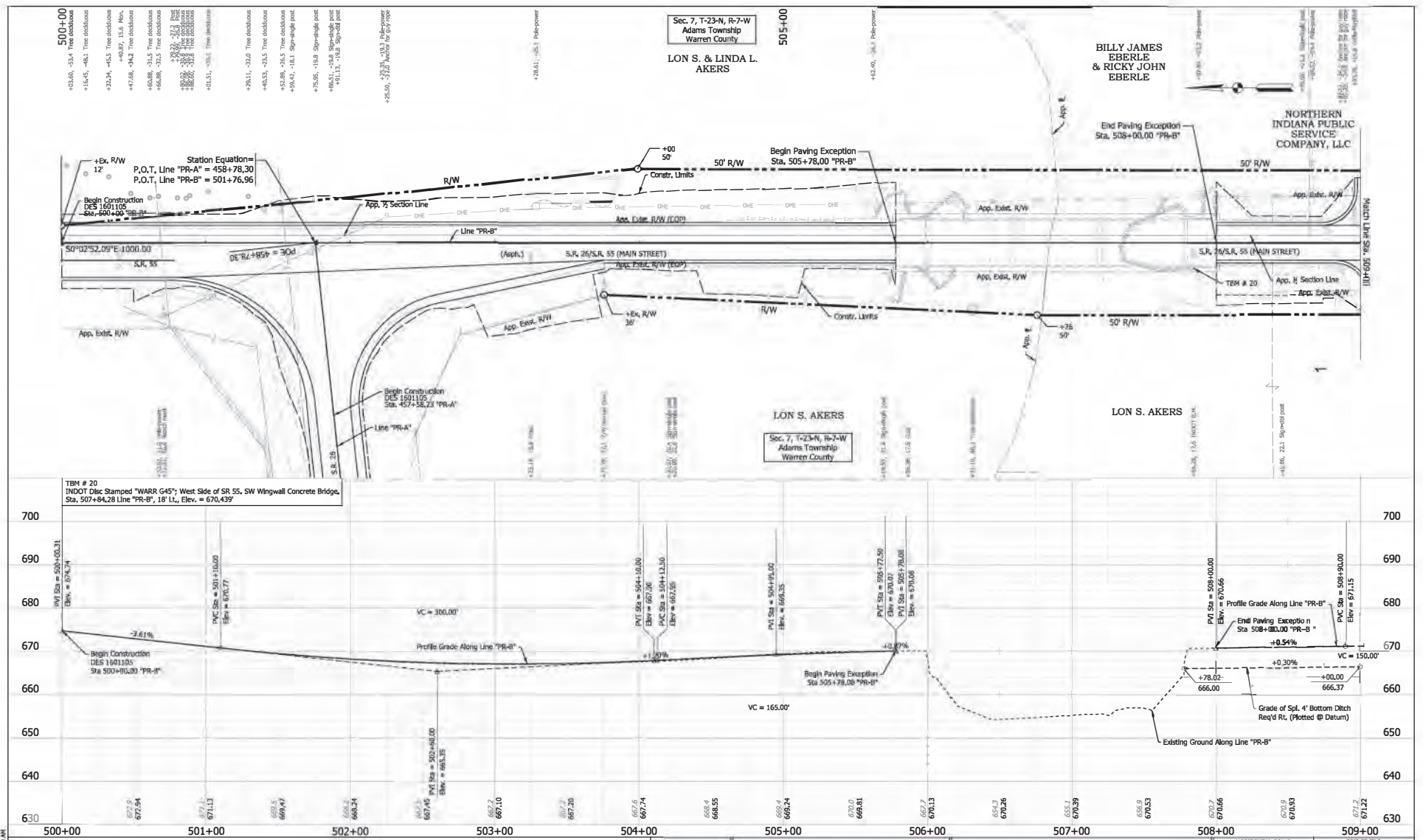
NOT FOR CONSTRUCTION

RECOMMENDED FOR APPROVAL	DESIGN ENGINEER	DATE
DESIGNED: APP. 8/2020	DRAWN: ARK. 8/2020	
CHECKED: DTQ. 8/2020	CHECKED: NOB. 8/2020	

INDIANA DEPARTMENT OF TRANSPORTATION

MOT PHASING DIAGRAM

HORIZONTAL SCALE	BRIDGE FILE
1" = 100'	N/A
VERTICAL SCALE	DESIGNATION
N/A	16C 111 05
SURVEY BOOK	SHEETS
ELECTRONIC	1.0 of 27
CONTRACT	PROJECT
R-0577	1601105



- 500+00
- +03.60, -33.4 Tree stations
- +14.45, -46.1 Tree stations
- +20.74, -45.5 Tree stations
- +40.07, 15.6 Nov.
- +47.68, -34.2 Tree stations
- +60.88, -31.5 Tree stations
- +68.25, -21.5 Tree stations
- +75.56, -19.8 Sign-angle post
- +84.51, -19.8 Sign-angle post
- +91.11, -19.8 Sign-angle post
- +25.50, -23.3 Pole-power
- +28.61, -65.1 Pole-power
- +43.40, -34.1 Pole-power

Station Equation =
 P.O.T. Line "PR-A" = 458+78.30
 P.O.T. Line "PR-B" = 501+76.96

TBM # 20
 INDDOT Disc Stamped "WARR G45"; West Side of SR 55, SW Wingwall Concrete Bridge,
 Sta. 507+84.28 Line "PR-B", 18' LT., Elev. = 670.439'

Sec. 7, T-23-N, R-7-W
 Adams Township
 Warren County
 LON S. & LINDA L.
 AKERS

BILLY JAMES
 EBERLE
 & RICKY JOHN
 EBERLE

NORTHERN
 INDIANA PUBLIC
 SERVICE
 COMPANY, LLC

LON S. AKERS
 Sec. 7, T-23-N, R-7-W
 Adams Township
 Warren County

LON S. AKERS

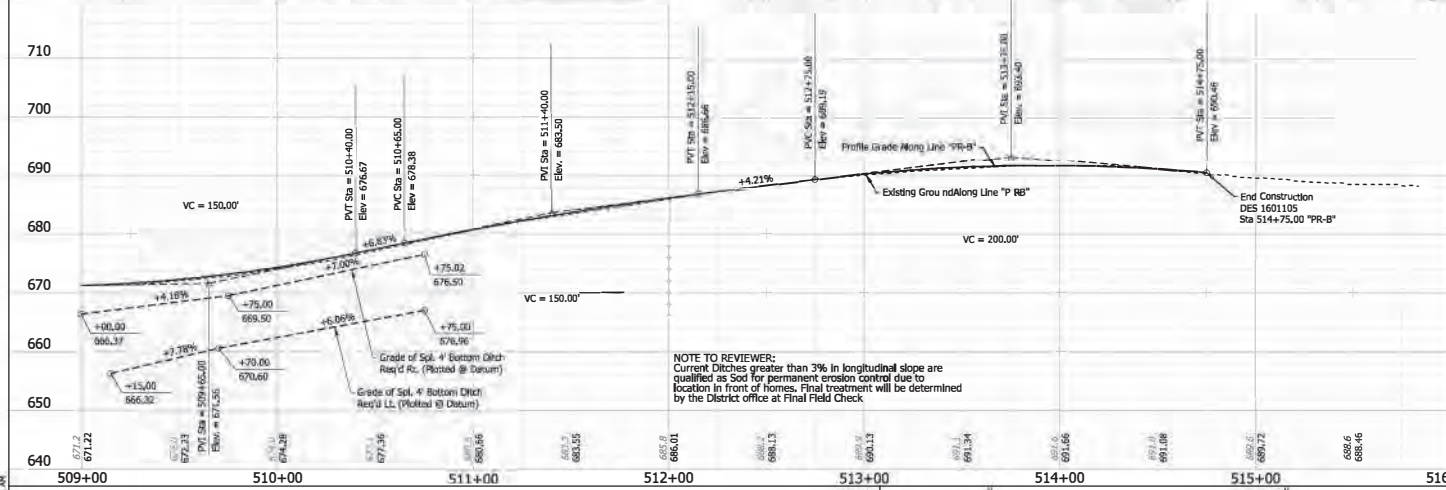
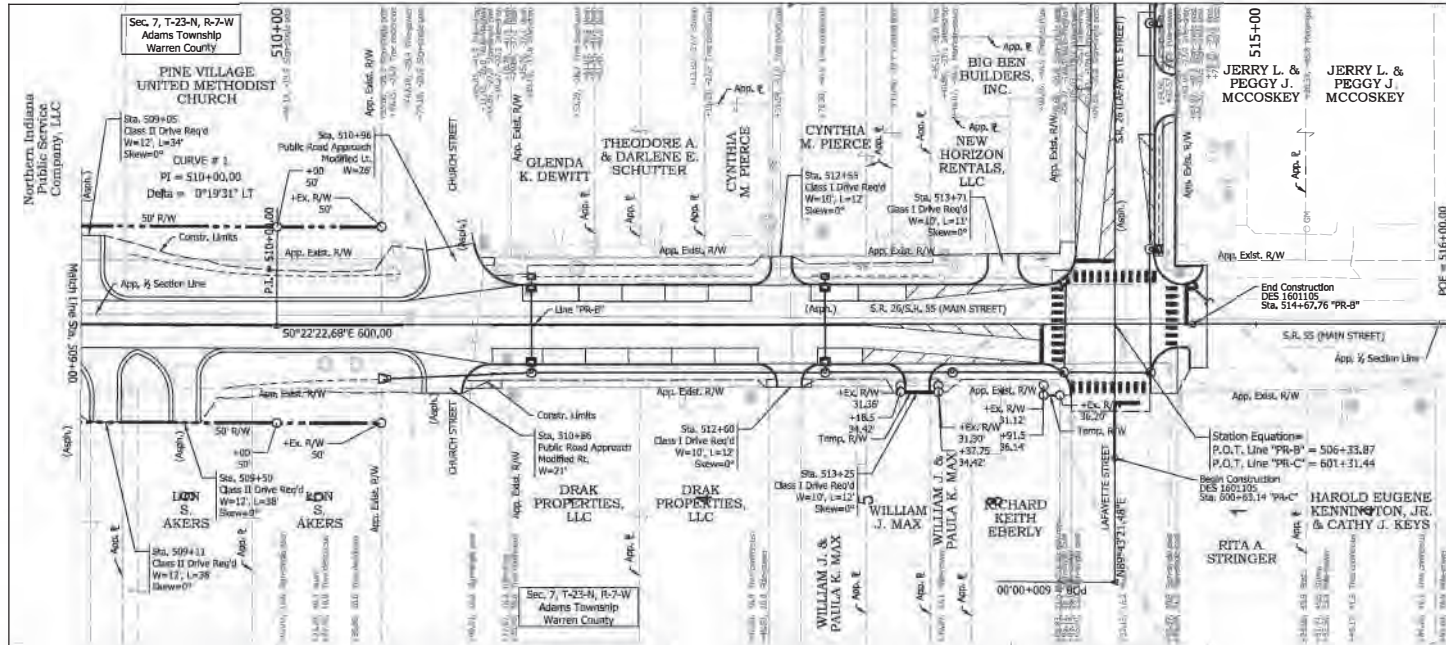
NOTES:
 Type Notes for this Sheet are Called Off of Line "PR-B"
 All R/W described from Line "PR-B", except as shown

NOT FOR CONSTRUCTION

DESIGNED: APK	8/2020	DRAWN: APK	8/2020
CHECKED: DTR	8/2020	CHECKED: NOB	8/2020

INDIANA
 DEPARTMENT OF TRANSPORTATION
 PLAN & PROFILE
 LINE "PR-B"

HORIZONTAL SCALE	1" = 30'
VERTICAL SCALE	1" = 10'
SURVEY BOOK	1801105
ELECTRONIC	11
CONTRACT	R-0577
BRIDGE FILE	NA
DESIGNATION	1801105
SHEETS	11 of 27
PROJECT	1801105



NOTE TO REVIEWER:
 Current Ditches greater than 3% in longitudinal slope are qualified as Spot for permanent erosion control due to location in front of homes. Final treatment will be determined by the District office at Final Field Check.

NOTES:
 Type Notes for this Sheet are Called Out of Line "PR-B"
 All R/W described from Line "PR-B", except as shown
 Refer to Drainage Profiles and Construction Detail Sheets
 for additional drainage structure information.

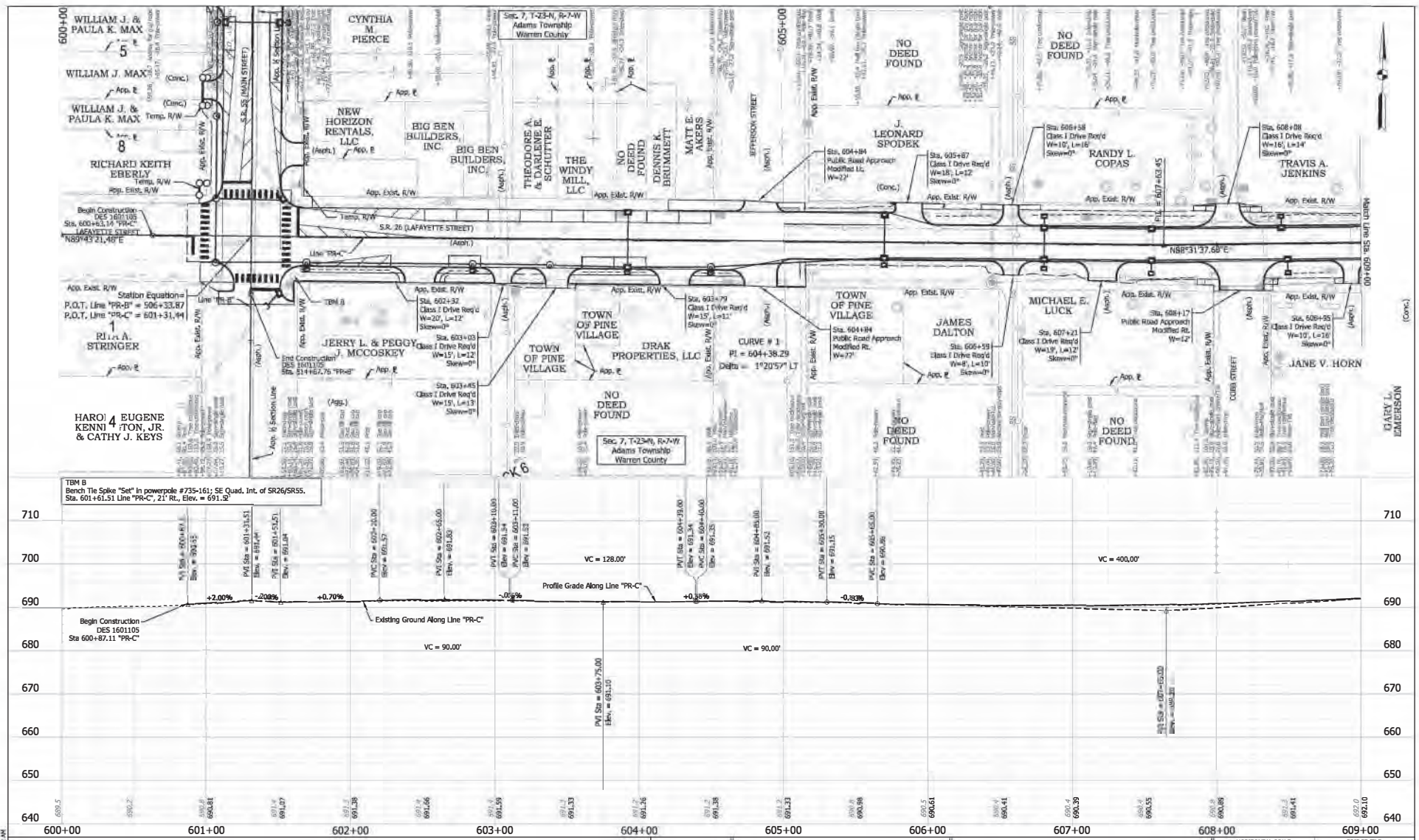
File: C:\P-18\3727-29 - SR 26 Rehab Contract Bundle (INDOT)\DGN\Sheets\16011\16011_1.dwg
 Model: Sheet 26

NOT FOR CONSTRUCTION

DESIGNED BY:	APK	8/2020	DRAWN BY:	APK	8/2020
CHECKED BY:	DTQ	8/2020	CHECKED BY:	NOB	8/2020

INDIANA DEPARTMENT OF TRANSPORTATION
 PLAN & PROFILE
 LINE "PR-B"

HORIZONTAL SCALE	BRIDGE FILE
1" = 30'	N/A
VERTICAL SCALE	DESIGNATION
1" = 12'	16011.05
SURVEY SCOA	SHEETS
ELECTRONIC	12 of 12
CONTRACT	PROJECT
R-0577	16011.05



NOTES:
 1. Type Notes for this Sheet are Called Out in Line "PR-C"
 2. All R/W described from Line "PR-C", except as shown
 3. Refer to Drainage Profiles and Construction Detail Sheets
 4. for additional drainage structure information.

File: Q:\P-183727-00 - SR 26 Road Rehab Contract Bundle (INDOT)\DGN\Sheet\1601105\SR 26 Plan PR-C.dgn
 Model: Sheet 27

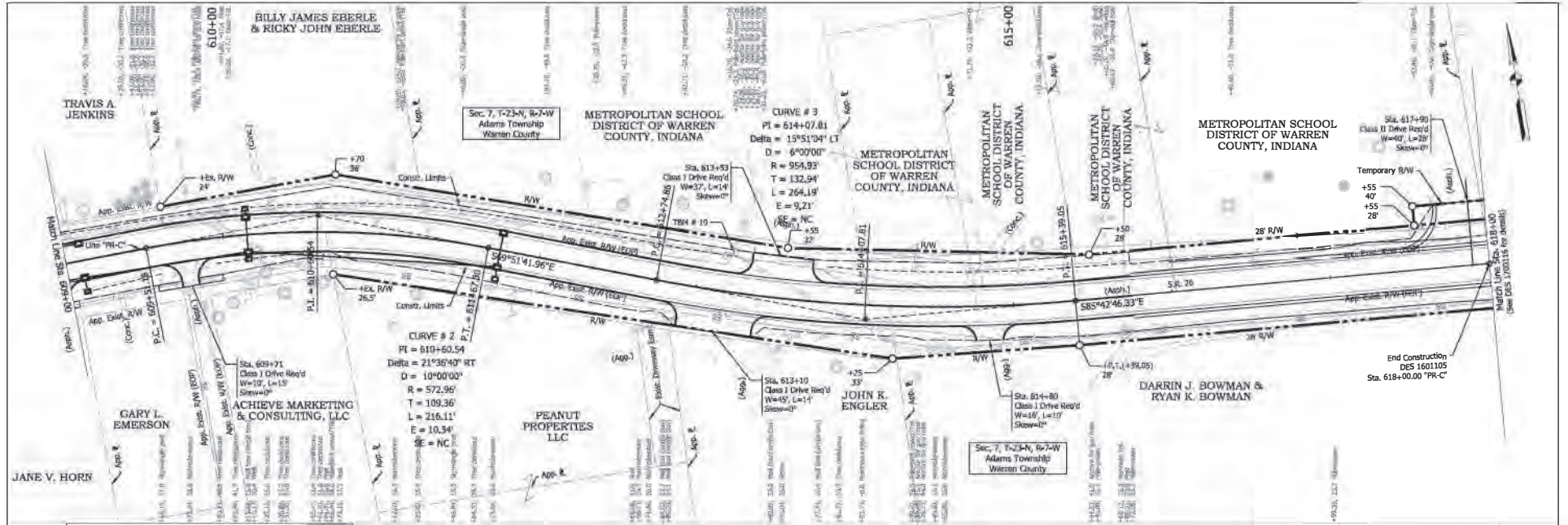
NOT FOR CONSTRUCTION

DESIGNED BY:	APK	DATE:	8/2020
CHECKED BY:	DTQ	DATE:	8/2020
DRAWN BY:	APK	DATE:	8/2020
CHECKED BY:	NOB	DATE:	8/2020

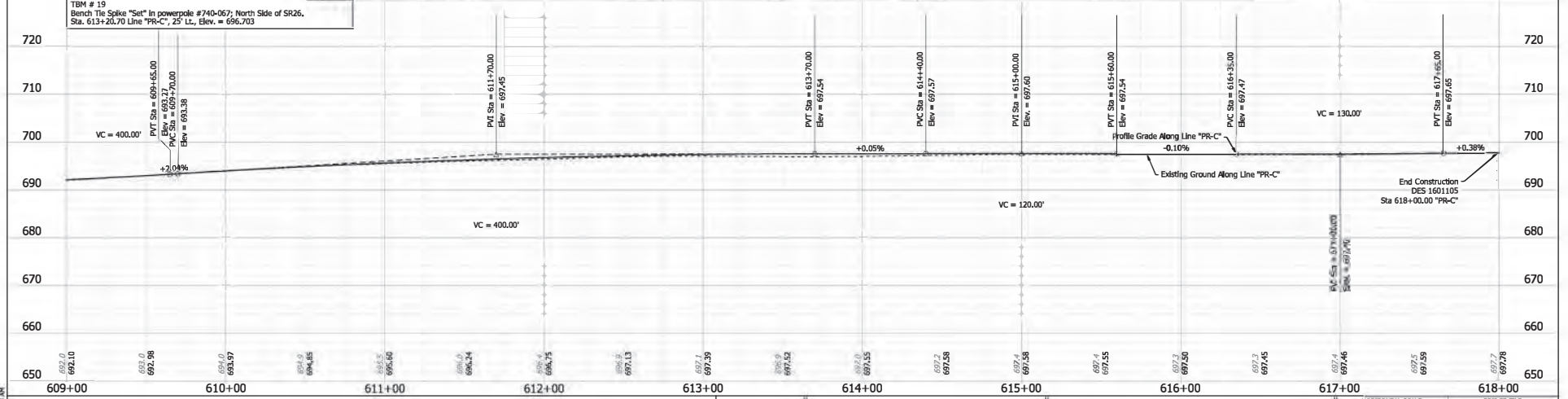
INDIANA
 DEPARTMENT OF TRANSPORTATION

PLAN & PROFILE
 LINE "PR-C"

HORIZONTAL SCALE	1" = 30'	BRIDGE FILE	N/A
VERTICAL SCALE	1" = 12'	DESIGNATION	1601105
SURVEY BOOK	ELECTRONIC	SHEETS	13 of 27
CONTRACT	R-45977	PROJECT	1601105



TBM # 19
Bench Tie Spike "Set" in powerpole #740-067; North Side of SR26.
Sta. 613+20.70 Line "PR-C", 25' LT, Elev. = 696.703



Notes:
Type Notes for this Sheet are Called Off of Line "PR-C"
All R/W described from Line "PR-C", except as shown
Refer to Drainage Profiles and Construction Detail Sheets
for additional drainage structure information.

NOT FOR CONSTRUCTION

DESIGNED: APK	8/2020	DRAWN: APK	8/2020
CHECKED: DTQ	8/2020	CHECKED: NUB	8/2020

INDIANA
DEPARTMENT OF TRANSPORTATION

PLAN & PROFILE
LINE "PR-C"

HORIZONTAL SCALE	1" = 30'	BRIDGE FILE	NA
VERTICAL SCALE	1" = 2'	DESIGNATION	1801105
SURVEY SCALA		SHEETS	14 of 22
ELECTRONIC CONTRACT	R-0597	PROJECT	1601105

PROJECT	DESIGNATION
1700114	1700114
CONTRACT	
B-4077	

LEAD DES NUMBER	
1800130	SR 26 Road Rehabilitation

ROW NUMBERS	
1601105	SR 26 Road Rehabilitation
1600867	SR 26 Bridge Replacement
1800130	SR 26 Culvert Replacement

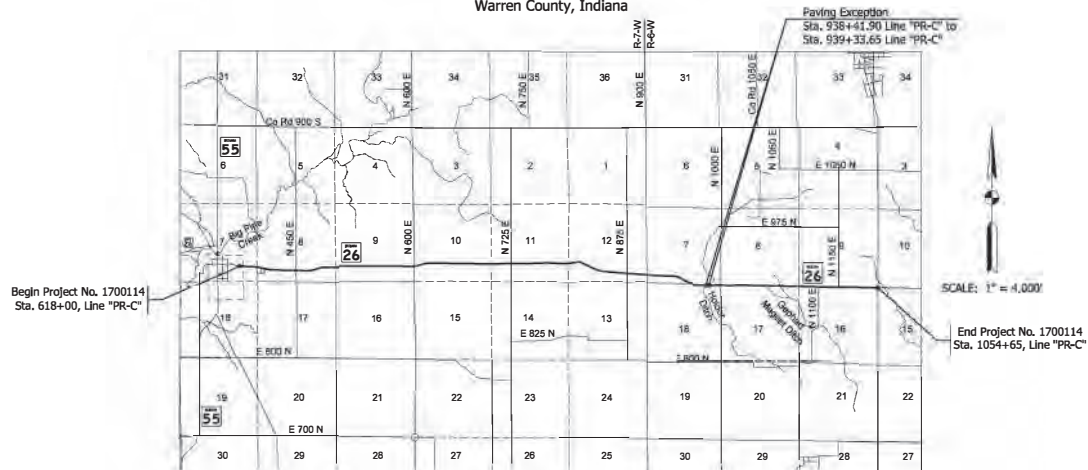
INDIANA DEPARTMENT OF TRANSPORTATION



ROAD PLANS

ROUTE: SR 26 FROM: RP 16+26.0 TO: RP 24+52.0
 PROJECT NO. 1700114 P.E.
 1700114 R/W
 1700114 CONST.

Road Rehabilitation on SR 26 from 0.33 mi east of the SR 26/SR 55 southern junction to N County Line Rd W, Located in Sections 7-12, T-23-N, R-7-W, Adams Township, and Sections 7-10 and 15-18, T-23-N, R-6-W, Medina Township, Warren County, Indiana



LOCATION MAP
 ADAMS AND MEDINA TOWNSHIPS,
 WARREN COUNTY

TRAFFIC DATA	
A.A.D.T. (2017)	1871 V.P.D.
A.A.D.T. (2042)	2238 V.P.D.
D.H.V (2017)	356 V.P.H.
DIRECTIONAL DISTRIBUTION	51 %
TRUCKS	12 % A.A.D.T. 12 % D.H.V.
DESIGN DATA	
DESIGN SPEED	40 & 55 M.P.H.
PROJECT DESIGN CRITERIA	3R (NON-FREEWAY)
FUNCTIONAL CLASSIFICATION	MAJOR COLLECTOR
RURAL/URBAN	RURAL
TERRAIN	LEVEL
ACCESS CONTROL	NONE



LATITUDE: 40°-26'-60" N LONGITUDE: 87°-14'-54" W

GROSS LENGTH:	8.3 MI.
NET LENGTH:	8.2826 MI.
MAX. GRADE:	2.83% %

INDIANA DEPARTMENT OF TRANSPORTATION
 STANDARD SPECIFICATIONS DATED 2020
 TO BE USED WITH THESE PLANS

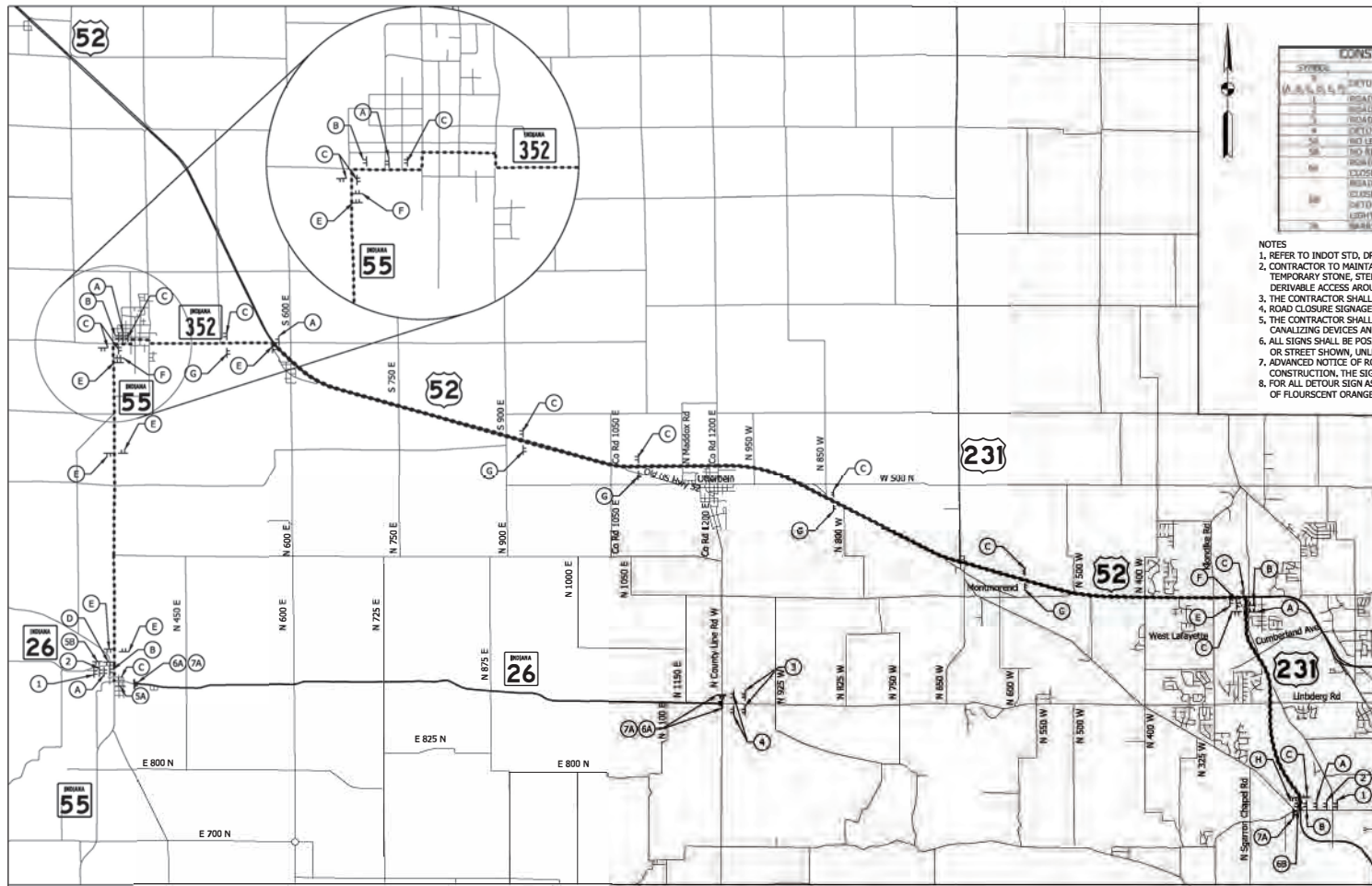
INFRASTRUCTURE ENGINEERING INCORPORATED
 201 South Capital Avenue | Suite 400 | Indianapolis, IN 46225
 P.317.241.8800 | F.317.241.9100 | www.infrastructureeng.com

NOT FOR CONSTRUCTION

PLANS PREPARED BY: In. re Engineering Inc. 317-241-3984 PHONE NUMBER
 1700114
 CERTIFIED BY: _____ DATE _____
 APPROVED FOR LETTING: _____ DATE _____
 IND 1A NA DE PA RTH ENT TRANSPORTATION

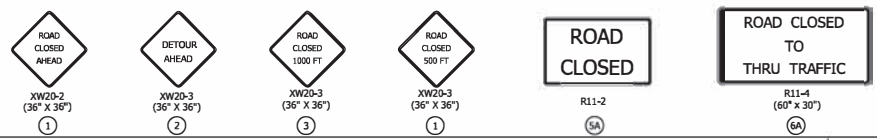
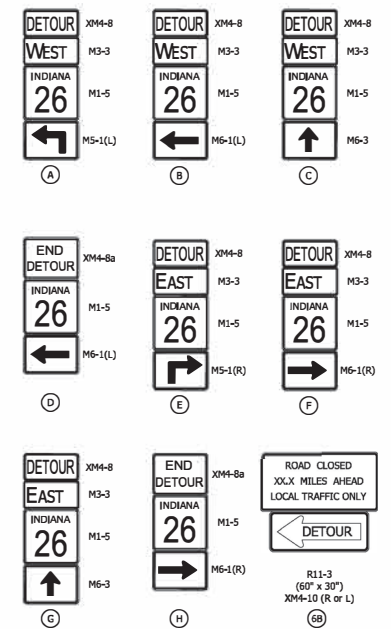
DESIGNATION	
1700114	
SHEETS	
SURVEY BOOK	1 of 1.04
ELECTRONIC	
CONTRACT	PROJECT
B-4077	1700114

File: Q:\P-18\1727-00 - SR 26 Road Rehabilitation\Extract Bundle (INDOT)\P\N\Sheet\1700114\SR26\186_03.dwg
 Model: RD_Title Sheet



SYMBOL	MESSAGE	NUMBER	TYPE	REQ'D
A, B, C, D, E, F, G, H, I, J, K, L	DETOUR ROUTE MARKER ASSEMBLY	DMW	2B, 2A	
1	ROAD CLOSED AHEAD	RW20-2	2	2A
2	ROAD CLOSED 1000 FEET	RW20-3	2	2A
3	ROAD CLOSED 500 FEET	RW20-3	2	2A
4	CLOSURE AHEAD	RW20-3	2	2A
5A	NO LEFT TURN	RL-1	2	2A
5B	NO RIGHT TURN	RL-2	2	2A
6A	ROAD CLOSURE SIGN ASSEMBLY, "ROAD CLOSED" (RED ON, AND TYPE B LIGHTS)	RCSA	2	2A
6B	ROAD CLOSURE SIGN ASSEMBLY, "ROAD CLOSED - LOCAL TRAFFIC ONLY" (RED ON, AND TYPE B LIGHTS)	RCSA	2	2A
7	DETOUR ROUTE MARKER ASSEMBLY, AND TYPE B LIGHTS	DMW	2	2A
8	DETOUR ROUTE MARKER ASSEMBLY, AND TYPE B LIGHTS	DMW	2	2A

- NOTES
- REFER TO INDOT STD, DRAWING 801-TCDT-02 AND 801-TCDT-03 FOR SIGN ASSEMBLY SPACING.
 - CONTRACTOR TO MAINTAIN ACCESS TO ALL PROPERTIES AT ALL TIMES DURING CONSTRUCTION INCLUDING TEMPORARY STONE, STEEL PLATING, BARRICADES, LIGHTS, BARRELS, ETC. AS NEEDED TO MAINTAIN DERIVABLE ACCESS AROUND THE ACTIVE CONSTRUCTION SITE.
 - THE CONTRACTOR SHALL SUBMIT TO INDOT, A PLAN FOR WORK OPERATIONS AND TRAFFIC CONTROL PLAN.
 - ROAD CLOSURE SIGNAGE IS SHOWN IN APPROXIMATE LOCATIONS. CONTRACTOR SHALL ADJUST AS NEEDED.
 - THE CONTRACTOR SHALL FURNISH AND MAINTAIN IN PROPER WORKING ORDER, ALL CONSTRUCTION SIGNS, LIGHTS, CANALIZING DEVICES AND OTHER TRAFFIC CONTROL EQUIPMENT.
 - ALL SIGNS SHALL BE POSITIONED TOWARD ON-COMING TRAFFIC WITHIN THE RIGHT OF WAY ON THE SIDE OF ROAD OR STREET SHOWN, UNLESS OTHERWISE NOTED.
 - ADVANCED NOTICE OF ROUTE CLOSURE SIGN (TYPE C), 2 TOTAL, SHALL BE PLACED 14 DAYS PRIOR TO THE START OF CONSTRUCTION. THE SIGNS SHALL BE REMOVED WHEN THE ROUTE IS CLOSED FOR CONSTRUCTION.
 - FOR ALL DETOUR SIGN ASSEMBLIES IN THE STATE OF ILLINOIS, PROVIDE SIGNS WITH BLACK DIRECTIONAL ARROWS OF FLUORESCENT GREEN SIGNS.



FILE: 8/22/2020 1:28:53 AM

LEGEND

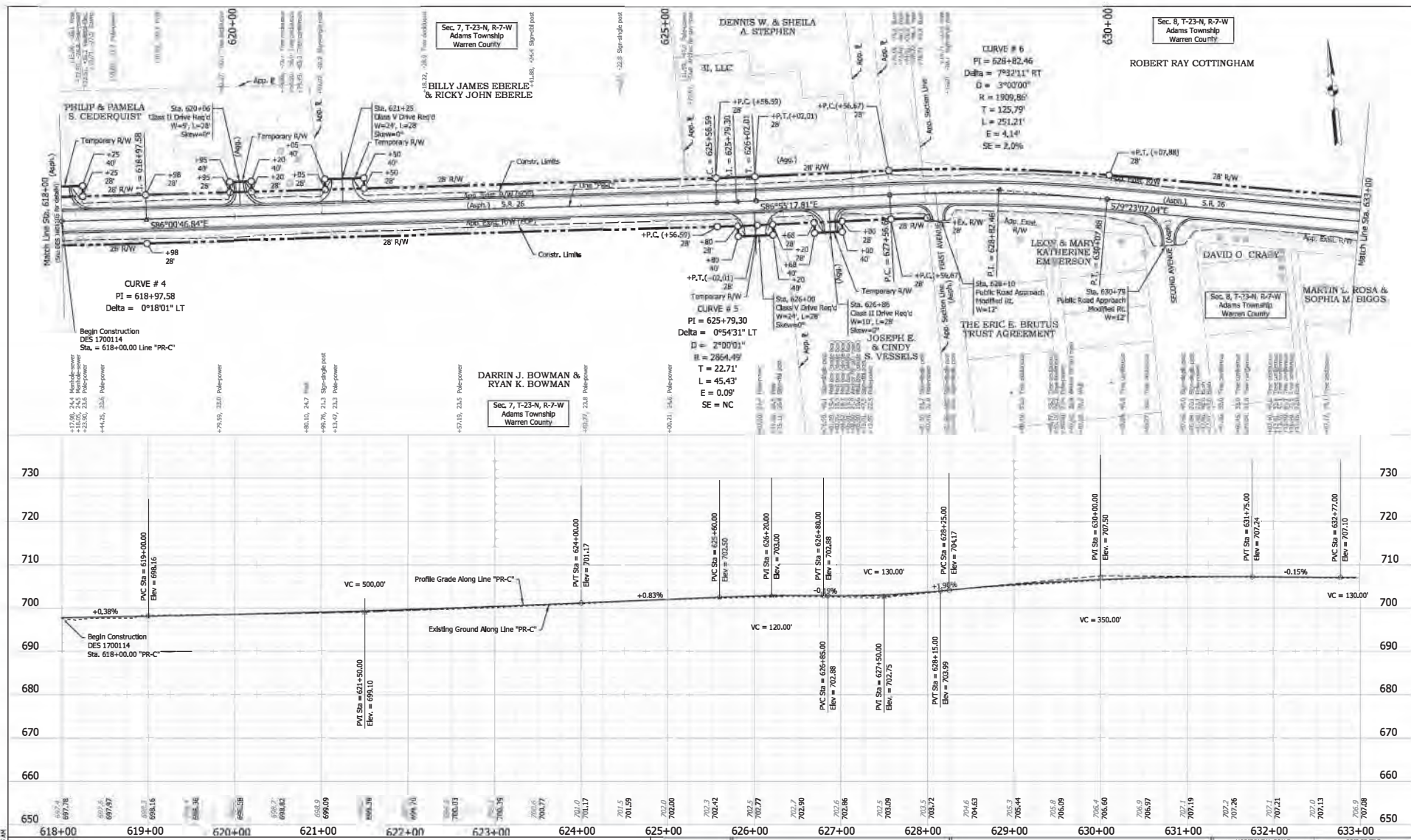
- Construction Sign and Supports
- Proposed Detour Route
- Type III-A/III-B Barricades as Required
- Direction of Traffic
- Construction Area

NOT FOR CONSTRUCTION

DESIGNED: APK	8/2020	DRAWN: APK	8/2020
CHECKED: BTQ	8/2020	CHECKED: NCB	8/2020

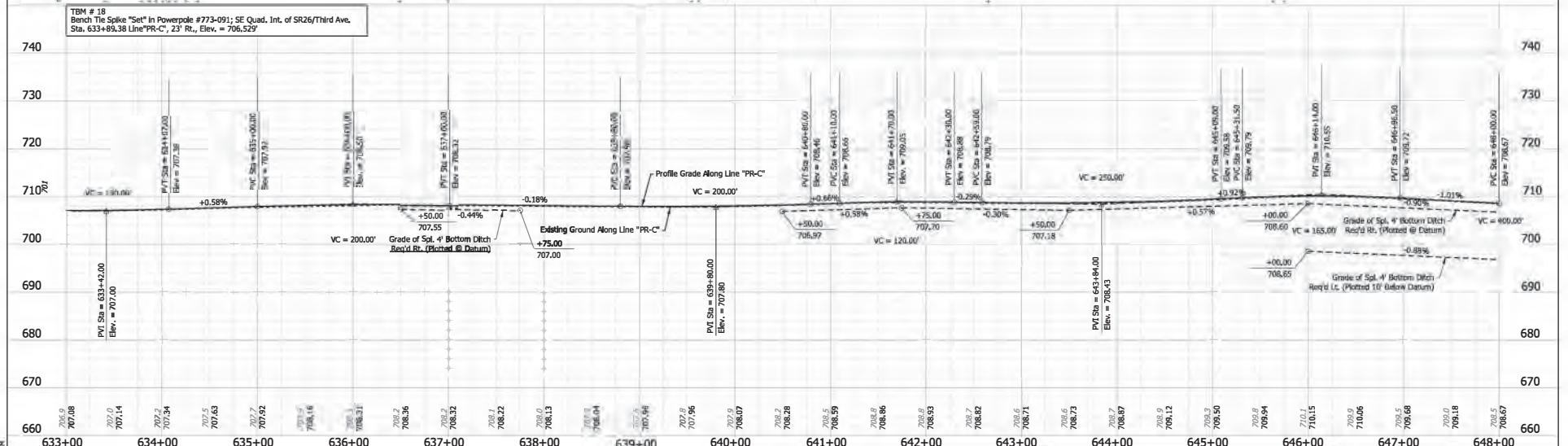
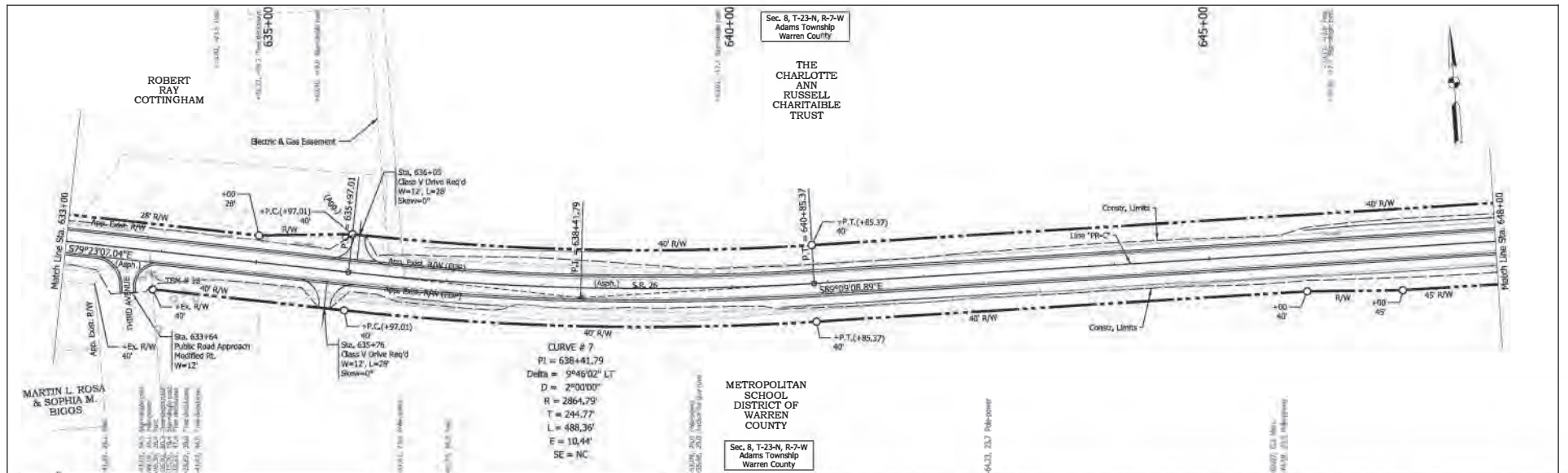
INDIANA DEPARTMENT OF TRANSPORTATION		HORIZONTAL SCALE 1" = 4,000'	WISDGE FILE N/A
DETOUR ROUTE SR 26		VERTICAL SCALE N/A	DESIGNATION 1720114
		SURVEY BOOK ELECTRONIC	SHEETS 44 of 104
		CONTRACT R-62577	PROJECT 1700114

File: Q:\P-181727-00 - SR 26 Road Rehab Contract Bundle (INDOT)\DWG\Sheets\1700114\SR Detour_03.dgn
Model: Detour_03



NOT FOR CONSTRUCTION	RECOMMENDED FOR APPROVAL	DESIGN ENGINEER	DATE	INDIANA DEPARTMENT OF TRANSPORTATION	HORIZONTAL SCALE	BRIDGE FILE	
	DESIGNED: APK	8/2020	DRAWN: APK		8/2020	1" = 50'	70A
	CHECKED: DTR	8/2020	CHECKED: NOB		8/2020	1" = 10'	1700114
	PLAN & PROFILE LINE "PR-C"				SURVEY BOOK	SHEETS	
					ELECTRONIC	45 of 104	
					CONTRACT	PROJECT	
					R-4597	1700114	

File: 13 - (P-18)27-00 - SR 26 Road Rehab Contract Bundle (INDOT)\DGN\Sheet\705114SR PlanProfile_03.dgn
Model: Sheet 29



Notes:
 Type Notes for this Sheet are Called Off at Line "PR-C"
 All R/W described from Line "PR-C", except as shown

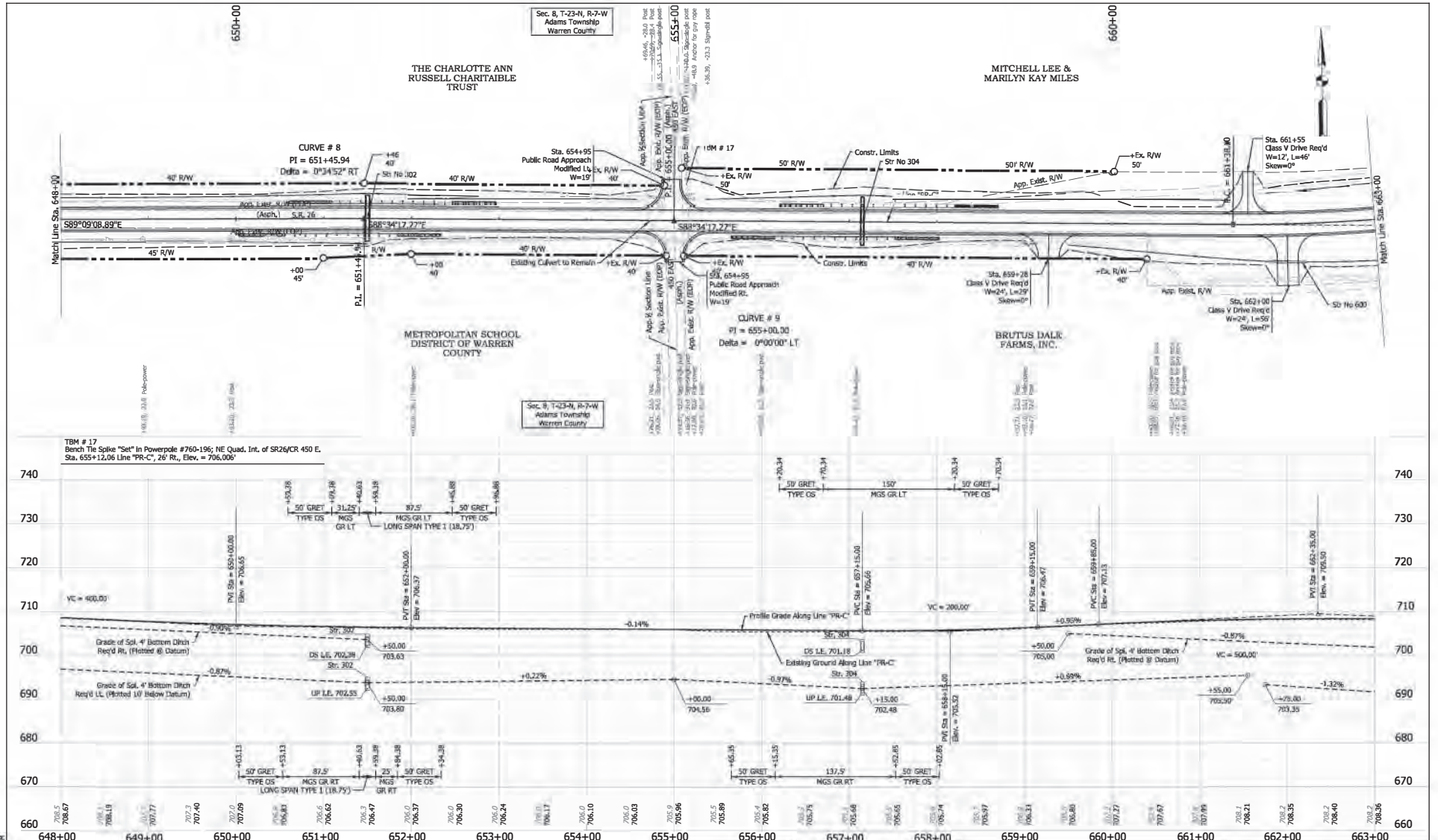
FIG. 10 - 1P-18727-00 - SR 26 Road Rehab Contract Bundle (The001DGN\Shoemaker770114198 PlanProfile_03.dgn Model:Sheet 30)

NOT FOR CONSTRUCTION

DESIGNED: APK	8/2020	DRAWN: APK	8/2020
CHECKED: DTR	8/2020	CHECKED: NCB	8/2020

INDIANA DEPARTMENT OF TRANSPORTATION
PLAN & PROFILE LINE "PR-C"

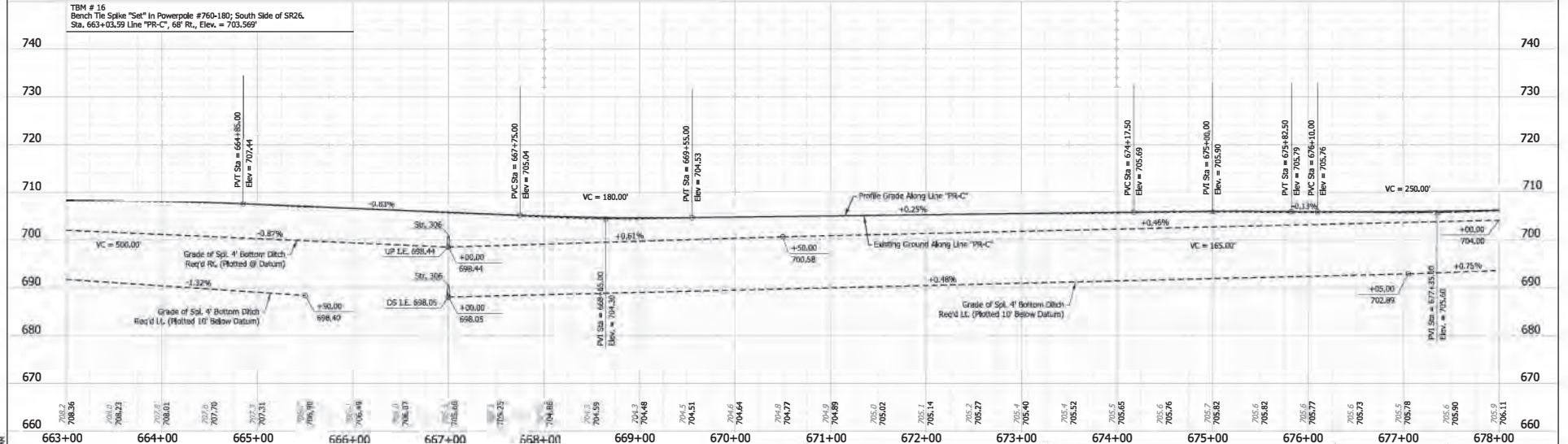
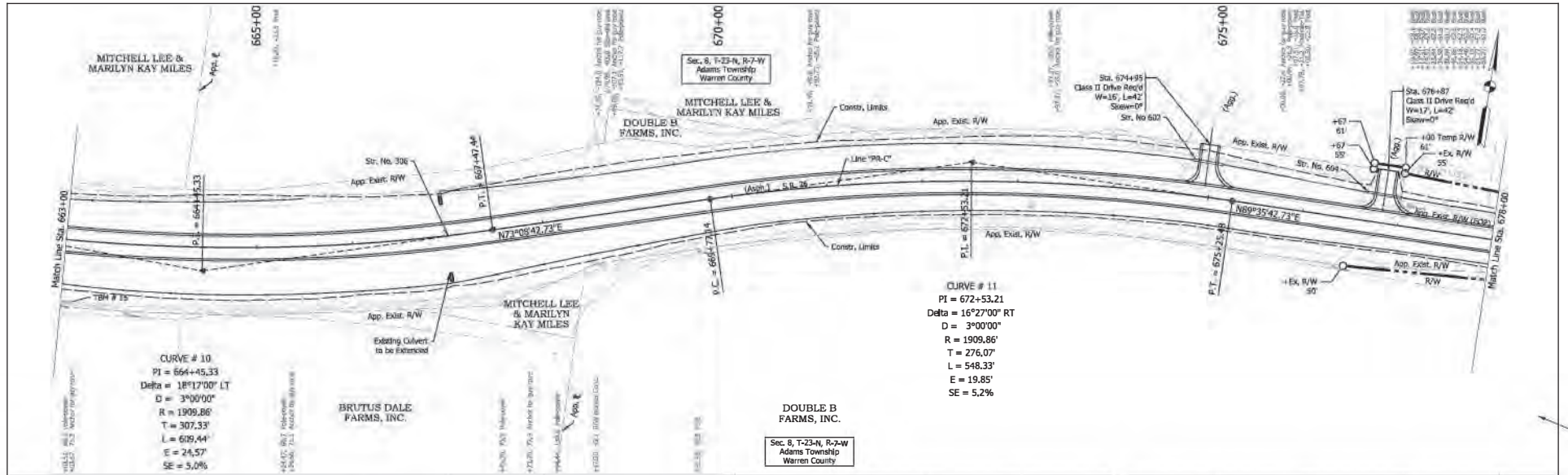
HORIZONTAL SCALE	1" = 50'	BRIDGE FILE	NA
VERTICAL SCALE	1" = 10'	DESIGNATION	1700114
SURVEY BOOK	ELECTRONIC	SHEETS	46 of 104
CONTRACT	R-45277	PROJECT	1700114



TBM # 17
 Bench Tie Spike "Set" in Powerpole #760-196; NE Quad. Int. of SR26/CR 450 E.
 Sta. 655+12.06 Line "PR-C", 26" Rt., Elev. = 706.006'

NOT FOR CONSTRUCTION	RECOMMENDED FOR APPROVAL	DESIGN ENGINEER	DATE	INDIANA DEPARTMENT OF TRANSPORTATION		HORIZONTAL SCALE	BRIDGE FILE	
						1" = 50'	NA	
	DESIGNED BY: APK	8/2020	DRAWN BY: APK	8/2020	PLAN & PROFILE LINE "RR-C"		VERTICAL SCALE	DESIGNATION
	CHECKED BY: DTR	8/2020	CHECKED BY: NCB	8/2020			1" = 10'	1700114
						SURVEY BOOK	SHEETS	
						ELECTRONIC	47 of 104	
						CONTRACT	PROJECT	
						R-165 72	1700114	

File: Q:\P-18\3727-00 - SR 26 Road Rehab Contract Bundle (INDOT)\DGN\Show\1700114\SR Plan\Profile_03.dgn
 Model: Sheet 31



Notes:
 1. Topo Notes for this Sheet are Called Off at Line "PR-C"
 2. All R/W described from Line "PR-C", except as shown

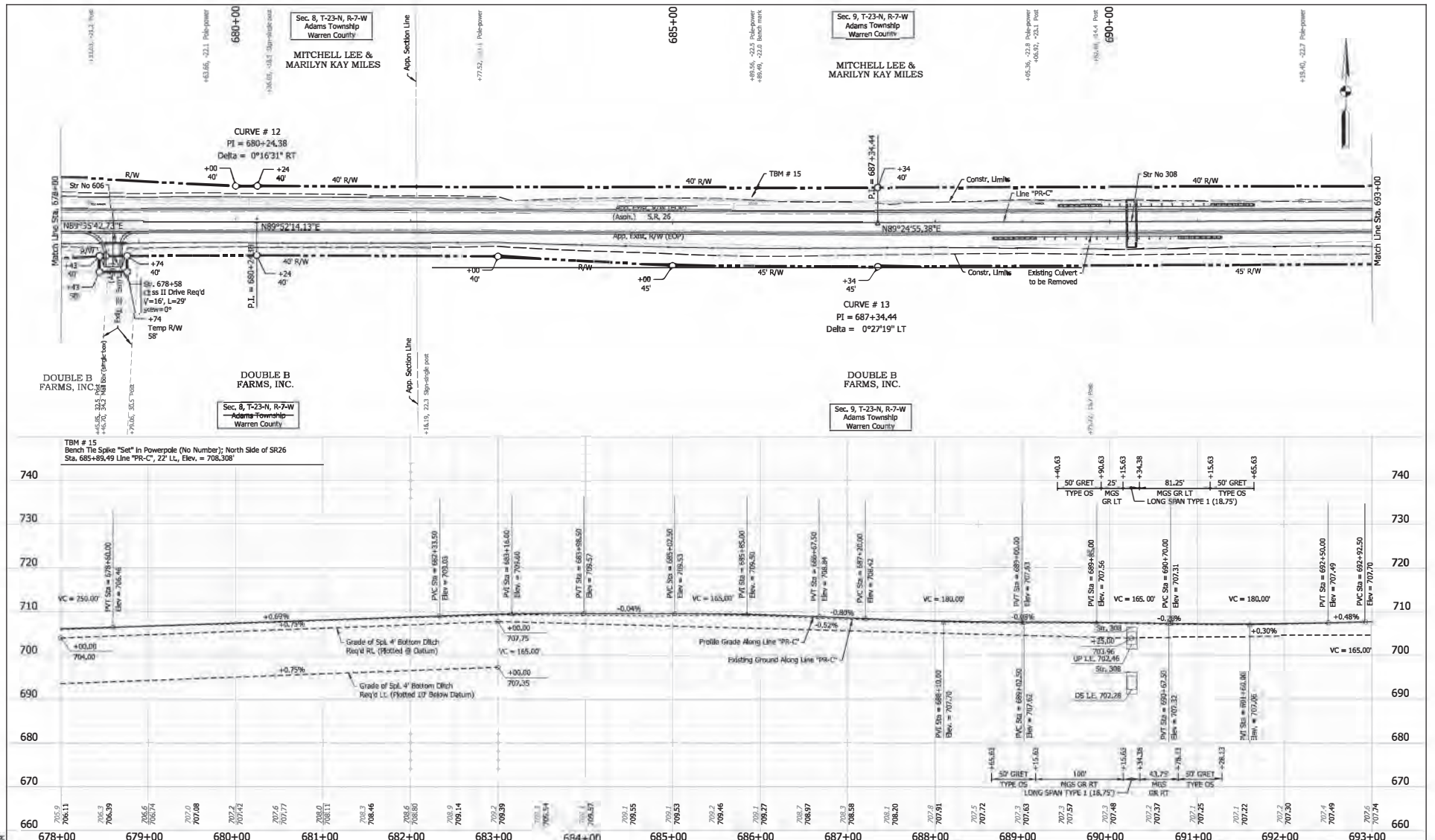
NOT FOR CONSTRUCTION

DESIGNED BY:	APK	DATE:	8/2020
DRAWN BY:	APK	DATE:	8/2020
CHECKED BY:	DTQ	DATE:	8/2020
CHECKED BY:	NDB	DATE:	8/2020

**INDIANA
DEPARTMENT OF TRANSPORTATION**

**PLAN & PROFILE
LINE "PR-C"**

HORIZONTAL SCALE	1" = 30'	BRIDGE FILE	NA
VERTICAL SCALE	1" = 10'	DESIGNATION	1700114
SURVEY BOOK	ELECTRONIC	SHEETS	48 of 104
CONTRACT	R-40577	PROJECT	1700114



Notes:
 1. Type Notes for this Sheet are Called Off at Line "PR-C"
 2. All R/W described from Line "PR-C", except as shown

File: 12 - (P-18)-T-23-N-7-W-266 Road Rehab Contract Bundle (INDOT) DGN\Show\170011418e PlanProfile_03.dgn
 Model: Sheet 33

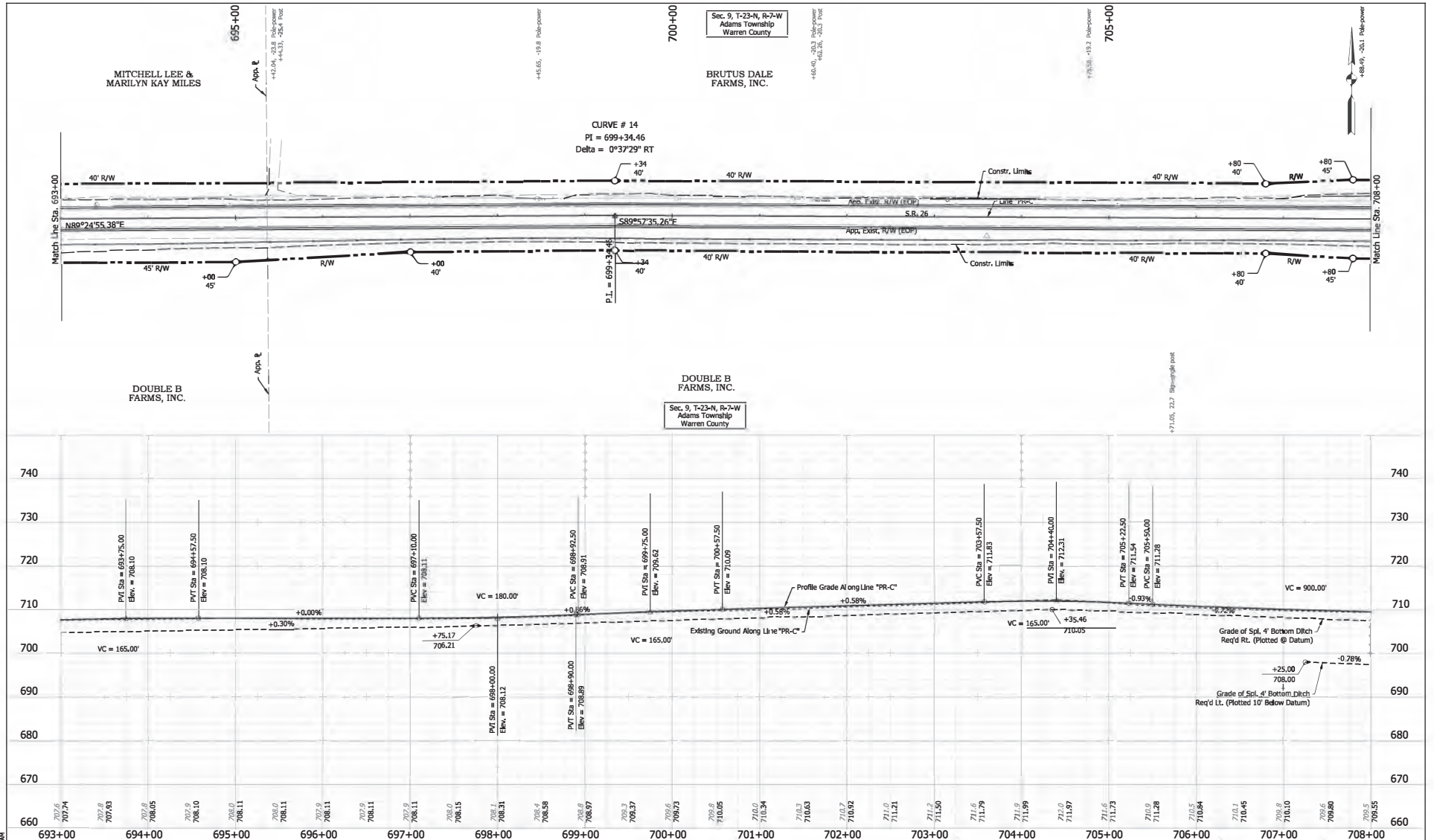
NOT FOR CONSTRUCTION

DESIGNED BY: APK	8/2020	DRAWN BY: APK	8/2020
CHECKED BY: DTR	8/2020	CHECKED BY: NCB	8/2020

INDIANA DEPARTMENT OF TRANSPORTATION

PLAN & PROFILE
 LINE "PR-C"

HORIZONTAL SCALE	1" = 50'	BRIDGE FILE	NA
VERTICAL SCALE	1" = 10'	DESIGNATION	1700114
SURVEY BOOK		SHEETS	
ELECTRONIC CONTRACT	49	of	104
PROJECT			



Notes:
 1. Type Notes for this Sheet are Called Off at Line "PR-C"
 2. All R/W described from Line "PR-C", except as shown

File: Q:\P-18\3727-00 - SR 26 Road Rehab Contract Bundle (INDOT)\DWG\Sheet\1700114\SR PlanProfile_03.dwg
 Model: Sheet 34


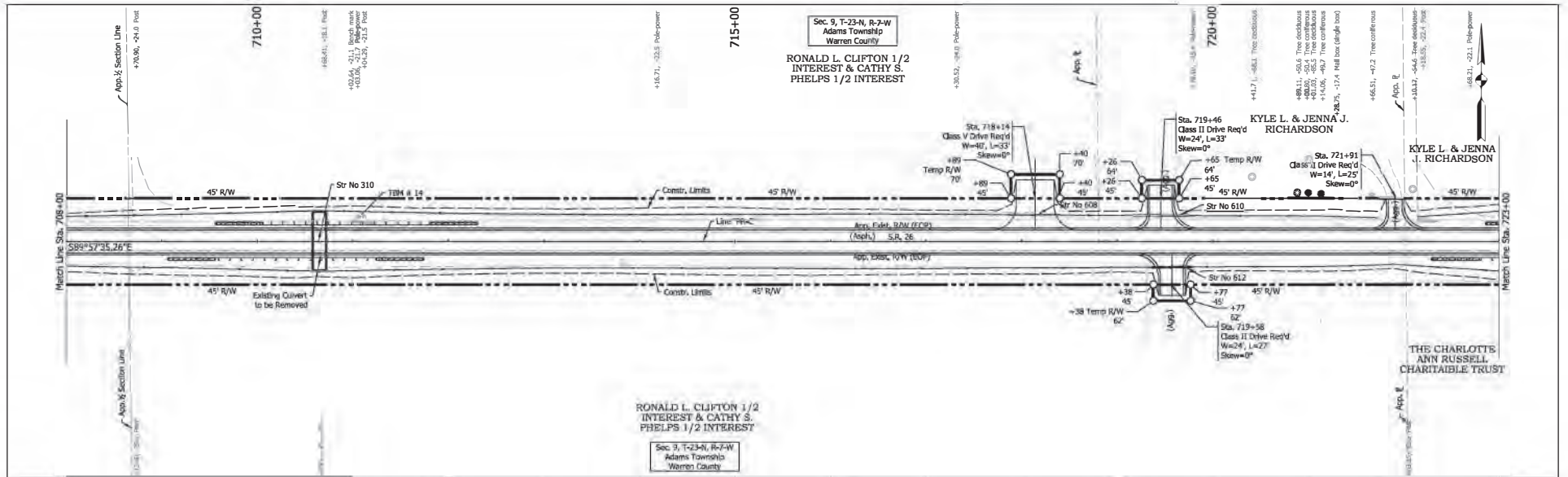
NOT FOR CONSTRUCTION

DESIGNED BY: APK	8/2020	DRAWN BY: APK	8/2020
CHECKED BY: DTQ	8/2020	CHECKED BY: NDB	8/2020

INDIANA
DEPARTMENT OF TRANSPORTATION

PLAN & PROFILE
LINE "PR-C"

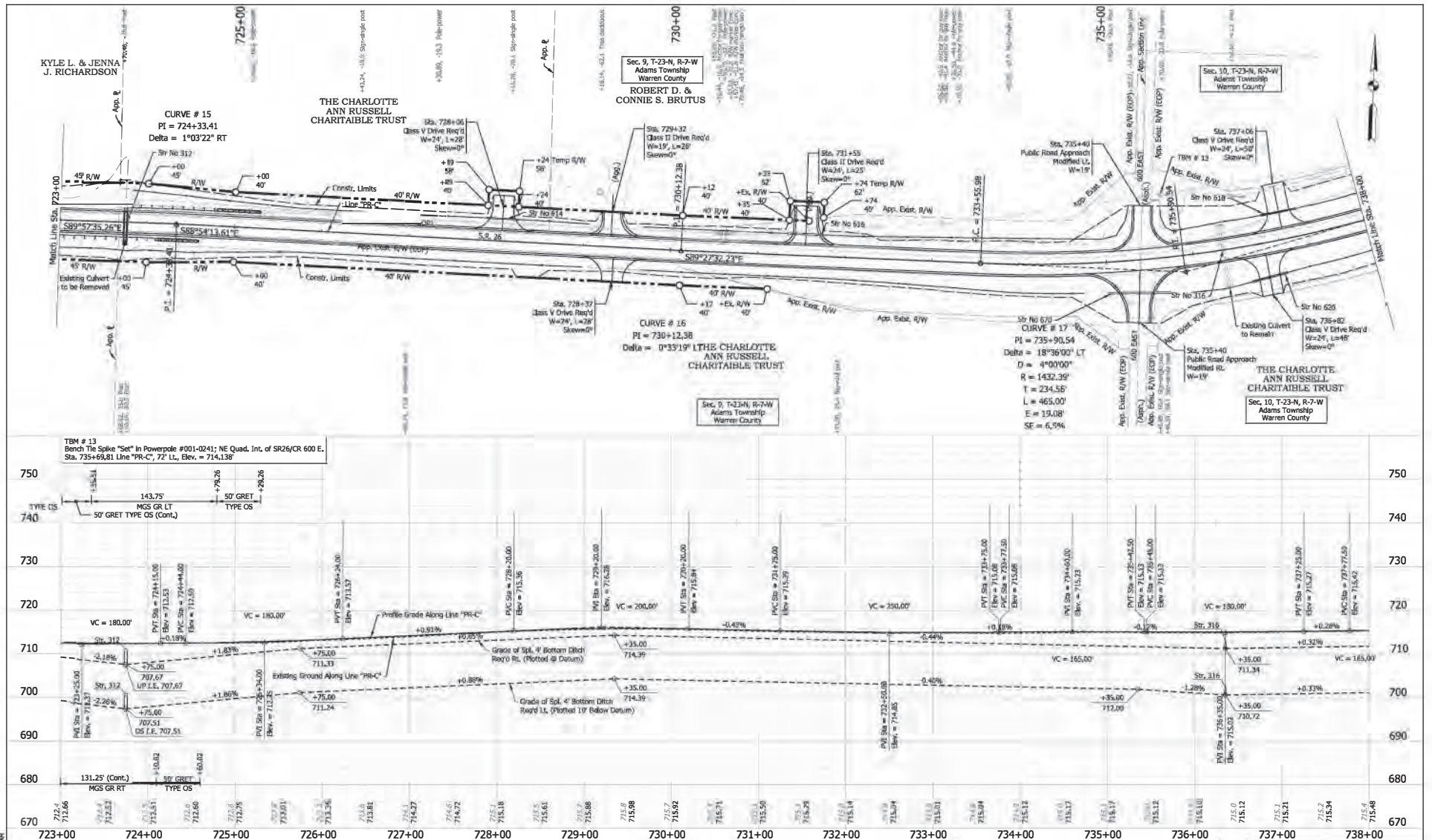
HORIZONTAL SCALE	1" = 50'	BRIDGE FILE	70A
VERTICAL SCALE	1" = 10'	DESIGNATION	1700114
SURVEY BOOK		SHEETS	of 104
ELECTRONIC	50	CONTRACT	R-40577
		PROJECT	1700114



Notes:
 Type Notes for this Sheet are Called Off of Line "PR-C"
 All R/W described from Line "PR-C", except as shown

NOT FOR CONSTRUCTION	DESIGNED BY: N/2003	DRAWN BY: K/2003	DATE: 06/2003	INDIANA DEPARTMENT OF TRANSPORTATION	HORIZONTAL SCALE: 1" = 50'	BRIDGE FILE: NA
	CHECKED BY: S/2003	CHECKED BY: K/2003	DATE: 06/2003		VERTICAL SCALE: 1" = 10'	DESIGNATION: J-200314
PLAN & PROFILE LINE "PR-C"				SHEET NO: 1	TOTAL SHEETS: 1	DATE: 06/2003

File: Q:\1910727-70 - S1_26 Road from Contract 6-2003 (1100712003)Sheet 01 of 04 Plan/Profile_03.dwg
 Date: 06/2003



TBM # 13
Bench Tie Spike "Set" in Powerpole #001-0241; NE Quad. Int. of SR26/CR 600 E.
Sta. 735+69.81 Line "PR-C", 72' LT, Elev. = 714.138'

NOTES:
Type Notes for this Sheet are Called Off at Line "PR-C"
All R/W described from Line "PR-C", except as shown

NOT FOR CONSTRUCTION

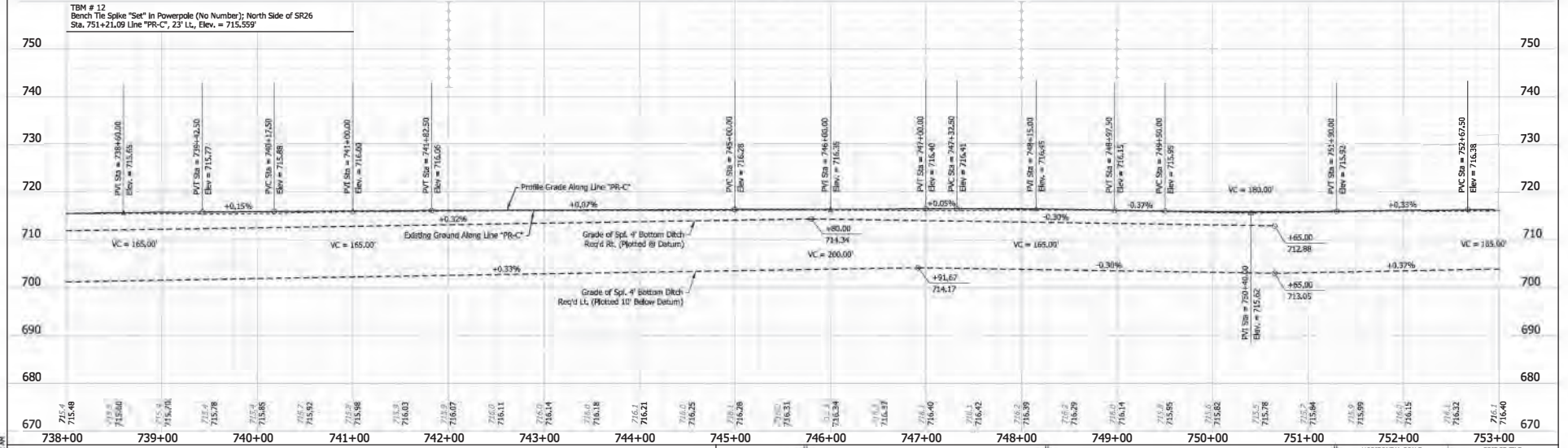
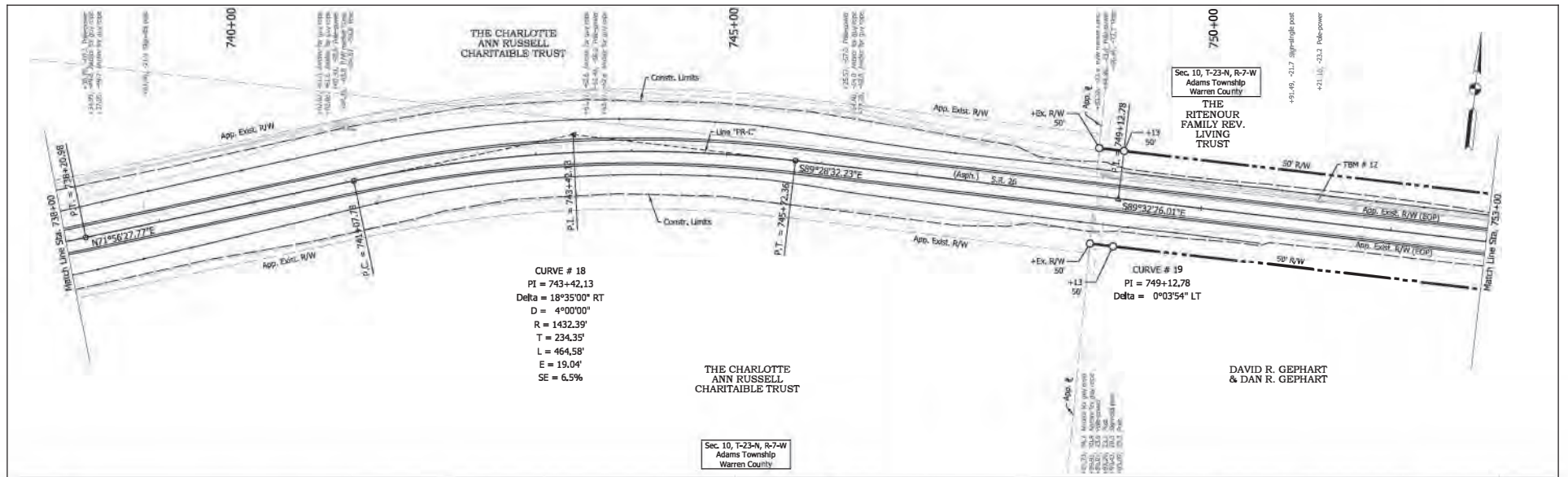
DESIGNED: NPY	8/2013	DRAWN: PKC	8/2013
CHECKED: DTJ	8/2013	CHECKED: KCB	8/2013

INDIANA
DEPARTMENT OF TRANSPORTATION

PLAN & PROFILE
LINE "PR-C"

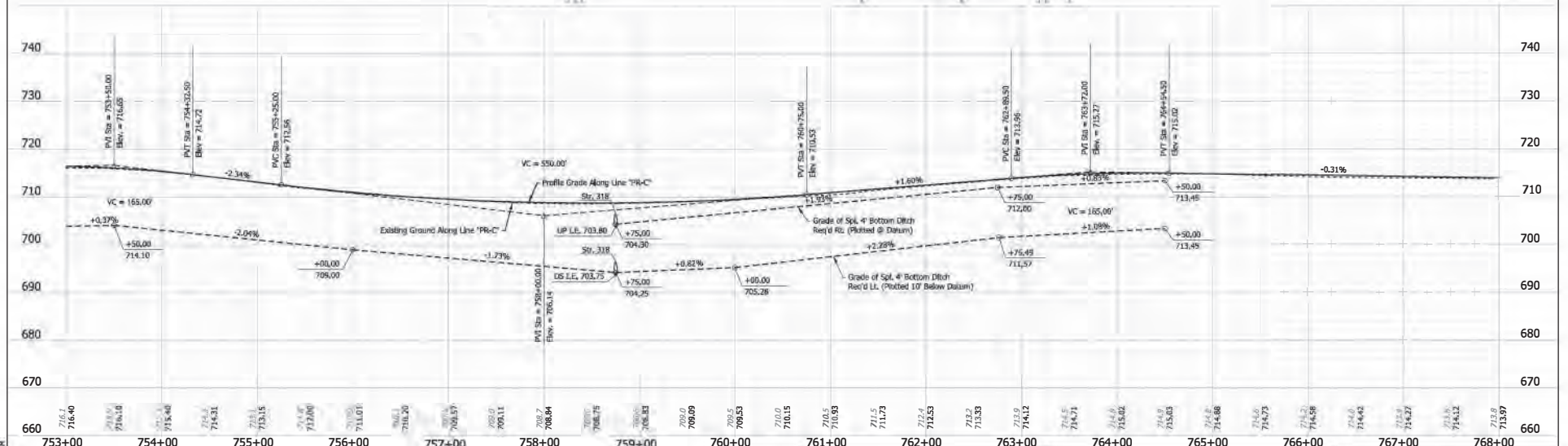
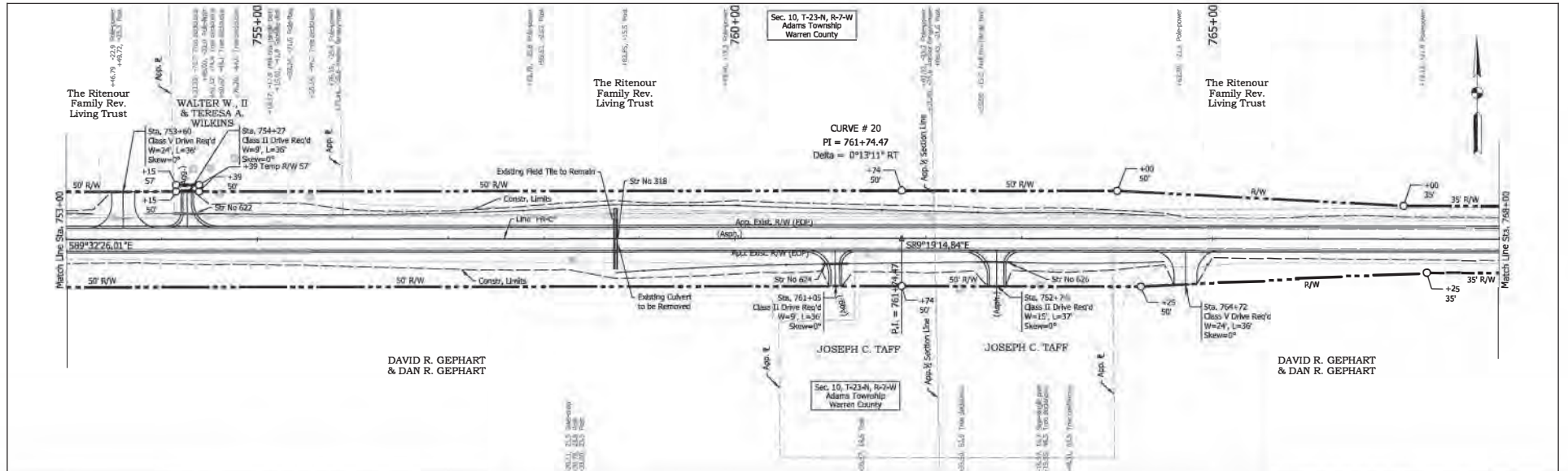
HORIZONTAL SCALE 1" = 50'	BRIDGE FILE NA
VERTICAL SCALE 1" = 10'	DESIGNATION 1700114
SURVEY BOOK ELECTRONIC	SHEETS 52 of 104
CONTRACT 8-6977	PROJECT 1700114

File: Q:\18-0327-00 - SR 26 Road Resurf. Contract & Utility (180017)UGR\Sheet\1700114\PlanProfile_03.dwg
Maped: 8/26/13



NOT FOR CONSTRUCTION	DESIGNED BY: APK	8/2020	DRAWN BY: APK	8/2020	INDIANA DEPARTMENT OF TRANSPORTATION	HORIZONTAL SCALE	1" = 50'
	CHECKED BY: DTR	8/2020	CHECKED BY: NLS	8/2020		VERTICAL SCALE	1" = 10'
					PLAN & PROFILE LINE "PR-C"	SURVEY BOOK	1700114
						ELECTRONIC CONTRACT	53 of 104
						R-4597	PROJECT 1700114


Notes:
 1. Type Notes for this Sheet are Called Off as Line "PR-C"
 All R/W described from Line "PR-C", except as shown



Notes:
 1. Topo Notes for this Sheet are Called Off at Line "PR-C"
 2. All R/W described from Line "PR-C", except as shown

File: QIP-1813727-00 - SR 26 Road Rehab Contract Bundle (INDOT) (CONV) Show117001141SR PlanProfile_03.dgn
 Model: sheet 38

NOT FOR CONSTRUCTION	RECOMMENDED FOR APPROVAL	DESIGN ENGINEER	DATE	INDIANA DEPARTMENT OF TRANSPORTATION	HORIZONTAL SCALE	BRIDGE FILE	
	DESIGNER: BFK	8/2020	DRAWN: BFK		8/2020	1" = 50'	N/A
	CHECKER: DTR	8/2020	CHECKED: NDB		8/2020	VERTICAL SCALE	DESIGNATION
						1" = 10'	1700114
					SURVEY BOOK	SHEETS	
					ELECTRONIC	54 of 104	
					CONTRACT	PROJECT	
					R-405 77	1700114	



Notes:
 1. Topo Notes for this Sheet are Called Off at Line "PR-C"
 2. All R/W described from Line "PR-C", except as shown

File: 13 - (P-18)27-00 - SR 26 Road Rehab Contract Bundle (INDOT)DCM\Shoemaker\7051141SR PlanProfile_03.dwg
 Model:Sheet 39

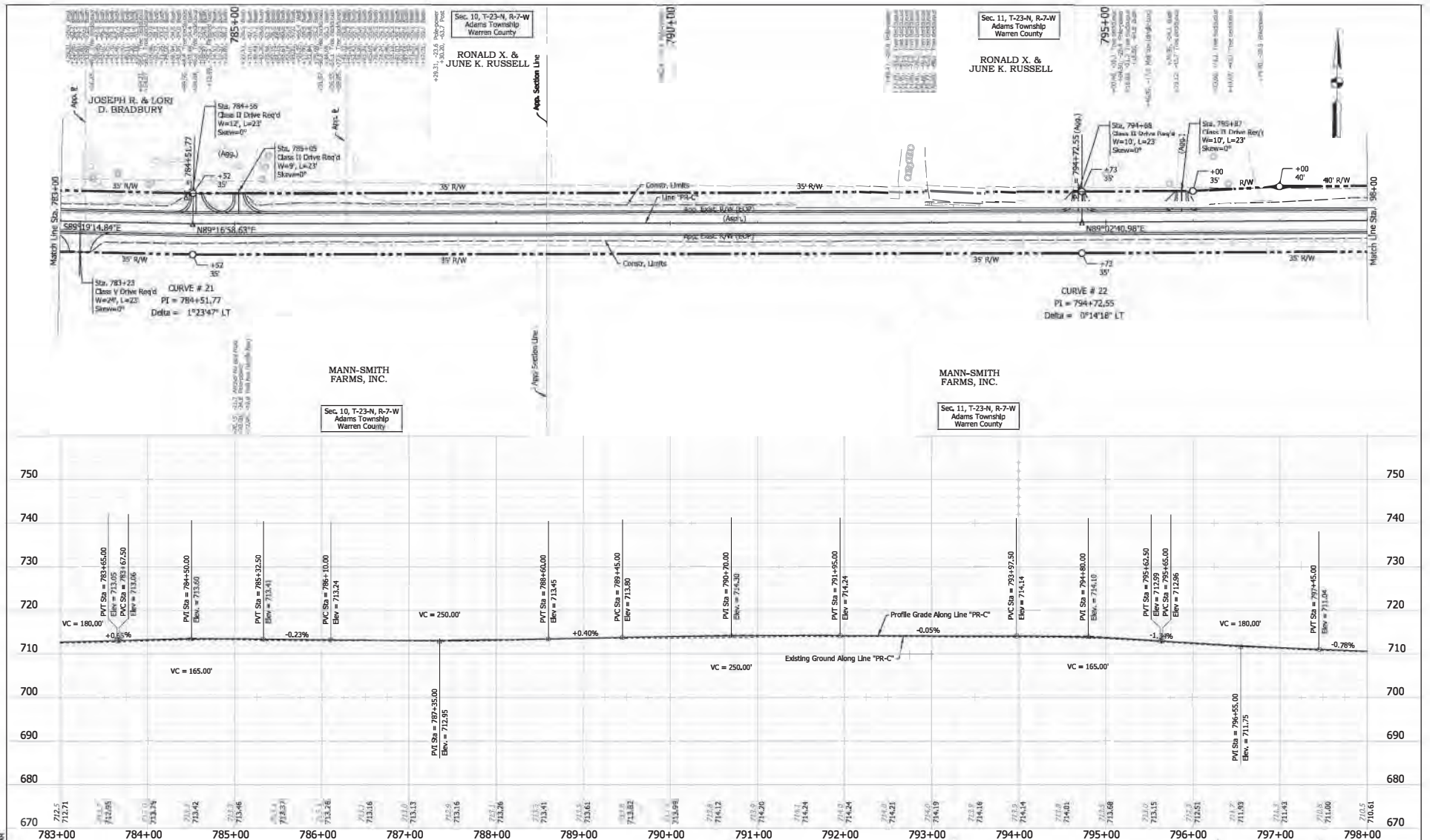
NOT FOR CONSTRUCTION

DESIGNED BY:	DATE:	DRAWN BY:	DATE:
APR	8/2020	APK	8/2020
CHECKED BY:	DATE:	CHECKED BY:	DATE:
DTQ	8/2020	NCB	8/2020

INDIANA DEPARTMENT OF TRANSPORTATION

PLAN & PROFILE LINE "PR-C"

HORIZONTAL SCALE	BRIDGE FILE
1" = 50'	NA
VERTICAL SCALE	DESIGNATION
1" = 10'	1700114
SURVEY BOOK	SHEETS
ELECTRONIC	55 of 104
CONTRACT	PROJECT
R-0577	1700114



Notes:
 1. Topo Notes for this Sheet are Called Off at Line "PR-C"
 2. All R/W described from Line "PR-C", except as shown

File: Q:\P-18\3727-00 - SR 26 Road Rehab Contract Bundle (INDOT)\DWG\Sheet\1700114584r_Rm\Profile_03.dgn
 Model: Sheet 40

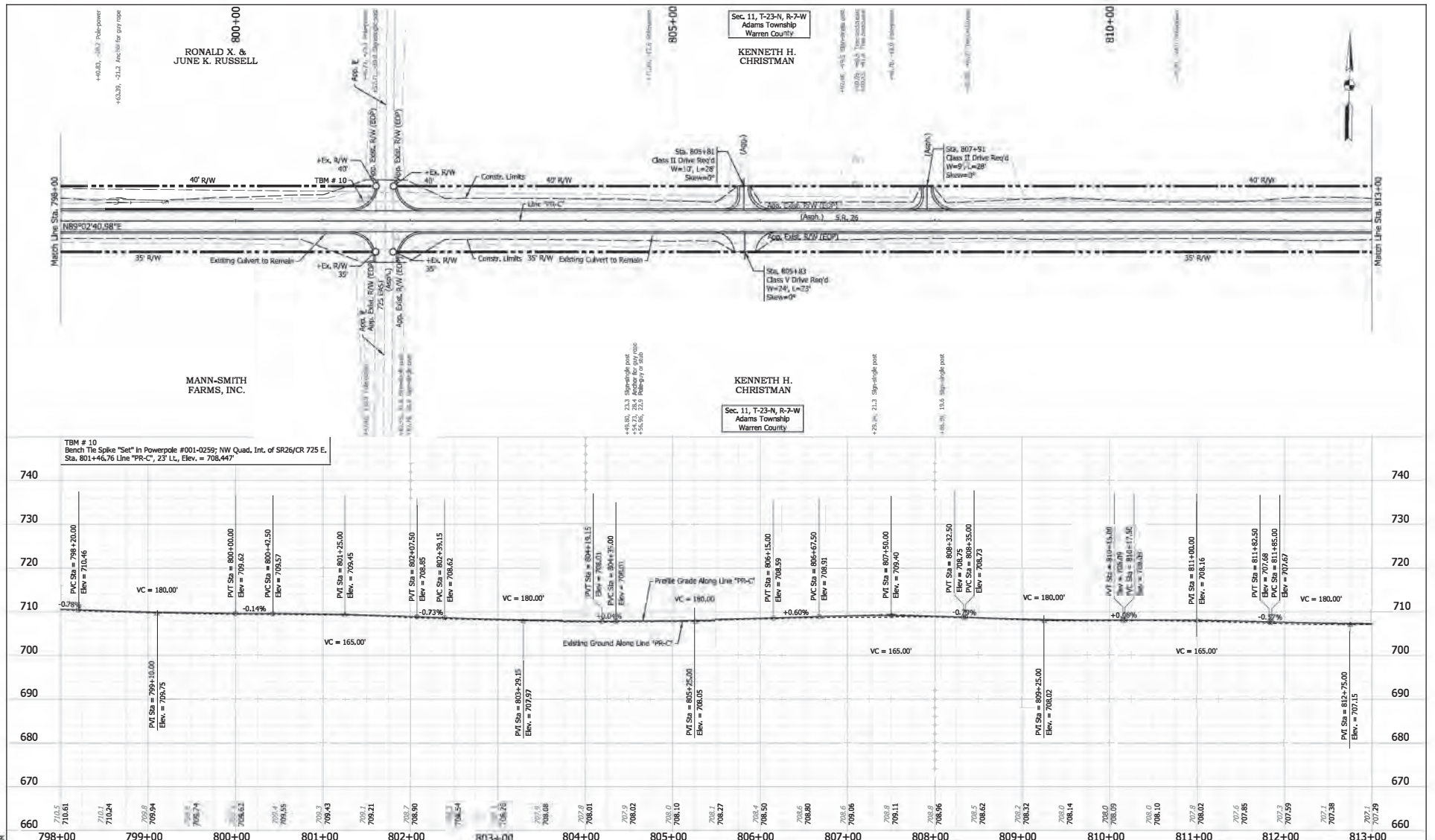
NOT FOR CONSTRUCTION

DESIGNED BY:	APK	DATE:	8/2020
DRAWN BY:	APK	DATE:	8/2020
CHECKED BY:	DTQ	DATE:	8/2020
DESIGN ENGINEER:	NOB	DATE:	8/2020

INDIANA
 DEPARTMENT OF TRANSPORTATION

PLAN & PROFILE
 LINE "PR-C"

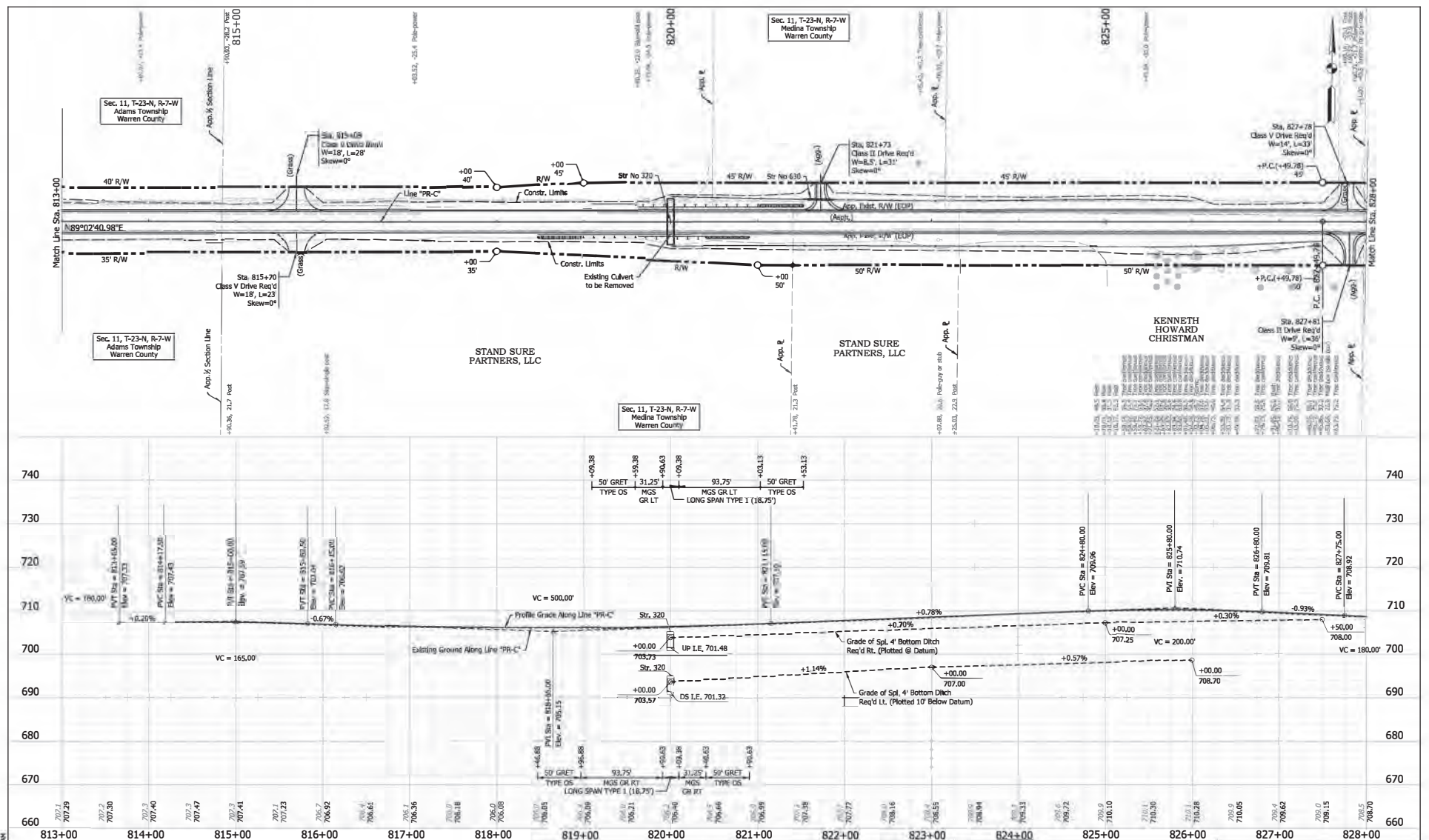
HORIZONTAL SCALE	1" = 50'
VERTICAL SCALE	1" = 10'
SURVEY BOOK	
ELECTRONIC CONTRACT	56 of 104
BRIDGE FILE	
DESIGNATION	1700114
SHEETS	
PROJECT	1700114



TBM # 10
Bench Tie Spike "Set" in Powerpole #001-0259; NW Quad. Int. of SR26/CR 725 E,
Sta. 801+46.76 Line "PR-C", 23' LT., Elev. = 708.447

NOT FOR CONSTRUCTION	DESIGNED: APK	8/2020	DRAWN: APK	8/2020	INDIANA DEPARTMENT OF TRANSPORTATION	HORIZONTAL SCALE	BRIDGE FILE
	CHECKED: PTR	8/2020	CHECKED: NSB	8/2020		1" = 50'	70A
					PLAN & PROFILE LINE "PR-C"	VERTICAL SCALE	DESIGNATION
						1" = 10'	1700114
					SURVEY BOOK	SHEETS	
					ELECTRONIC	57	of 104
					CONTRACT	PROJECT	
					R-85277	1700114	

File: I:\P-18\T-23-N-2-W-2686ad Rehab Contract Bundle (7/0/07)\doc\NShow\1700114\98 PlanProfile_03.dwg
Model:Sheet 41

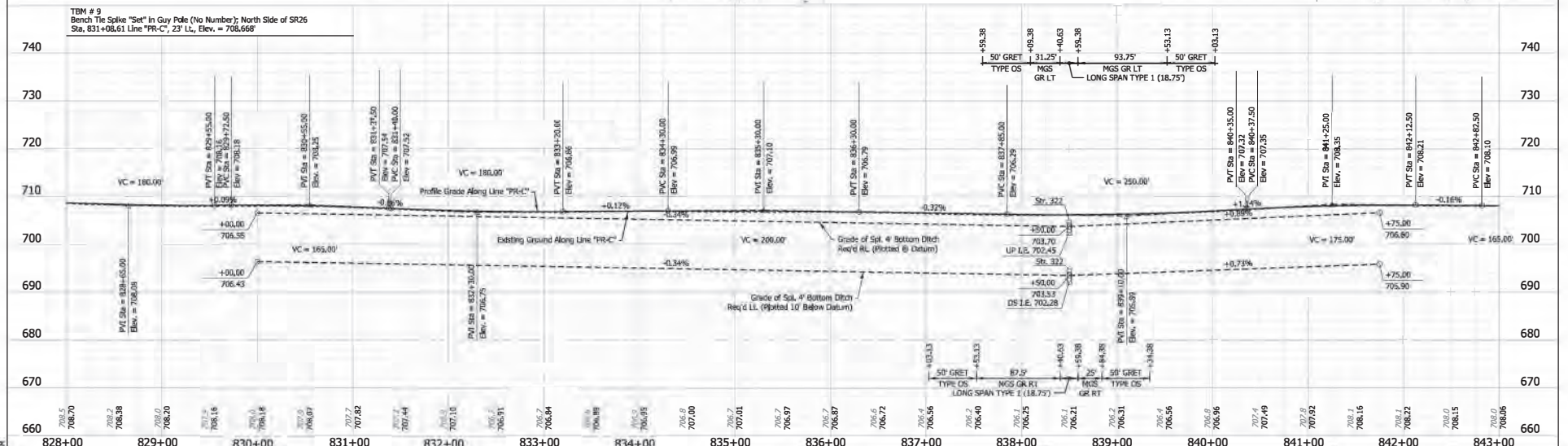
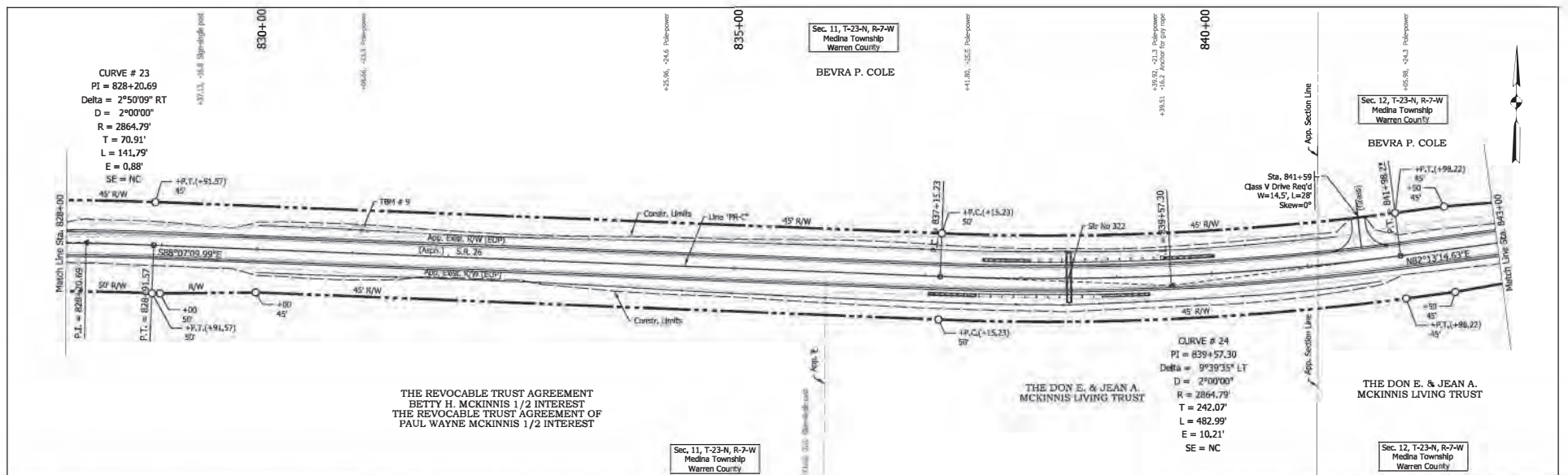


NOT FOR CONSTRUCTION

RECOMMENDED FOR APPROVAL		DESIGN ENGINEER		DATE
DESIGNED BY: BJK	8/20/20	DRAWN BY: BJK	8/20/20	
CHECKED BY: BTQ	8/20/20	CHECKED BY: BJK	8/20/20	

INDIANA DEPARTMENT OF TRANSPORTATION		HORIZONTAL SCALE	BRIDGE FILE
PLAN & PROFILE LINE "PR-C"		1" = 50'	70A
		VERTICAL SCALE	DESIGNATION
		1" = 10'	1700114
		SURVEY BOOK	SHEETS
		ELECTRONIC CONTRACT	58 of 104
		PROJECT	[FOI]11

File: G:\P\18\0727-00 - SR 26 Road Resub Contract Bunkle (INDOT)\DCN\Sheets\1700114\SR26\PR-C.dwg
 Model: Sheet 42



828+00	829+00	830+00	831+00	832+00	833+00	834+00	835+00	836+00	837+00	838+00	839+00	840+00	841+00	842+00	843+00
705.5	708.70	705.2	708.58	705.0	708.0	707.7	708.2	707.7	708.01	705.7	706.97	705.2	706.67	705.6	707.00
705.5	708.70	705.2	708.58	705.0	708.0	707.7	708.2	707.7	708.01	705.7	706.97	705.2	706.67	705.6	707.00
705.5	708.70	705.2	708.58	705.0	708.0	707.7	708.2	707.7	708.01	705.7	706.97	705.2	706.67	705.6	707.00
705.5	708.70	705.2	708.58	705.0	708.0	707.7	708.2	707.7	708.01	705.7	706.97	705.2	706.67	705.6	707.00

NOT FOR CONSTRUCTION

RECOMMENDED FOR APPROVAL

DESIGNED: APK 8/2020 DRAWN: APK 8/2020

CHECKED: DTC 8/2020 CHECKED: NOB 8/2020

INDIANA DEPARTMENT OF TRANSPORTATION

PLAN & PROFILE LINE "PR-C"

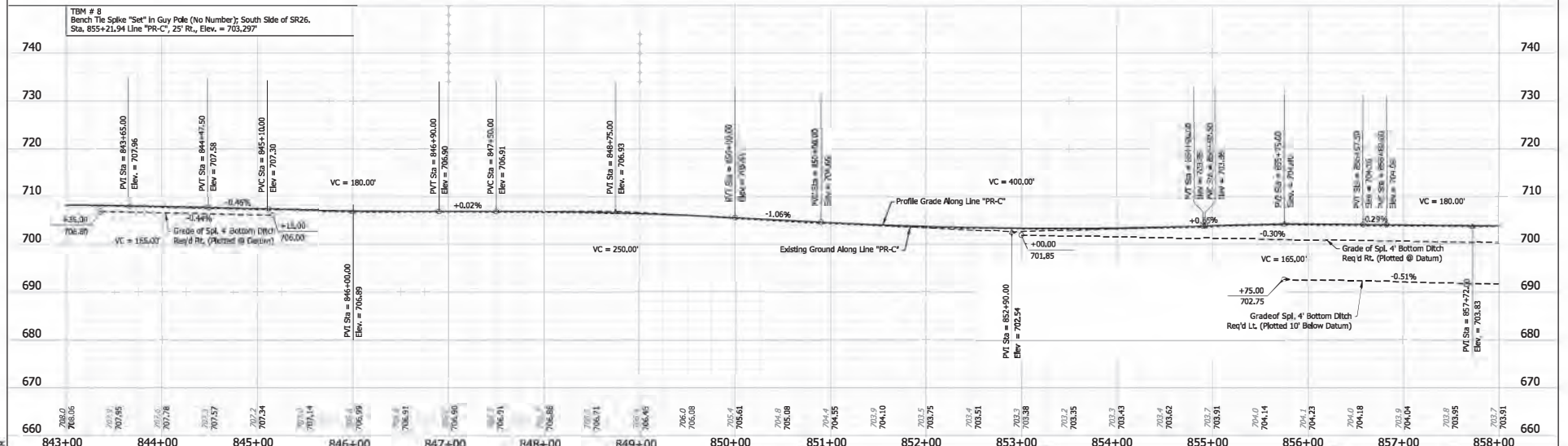
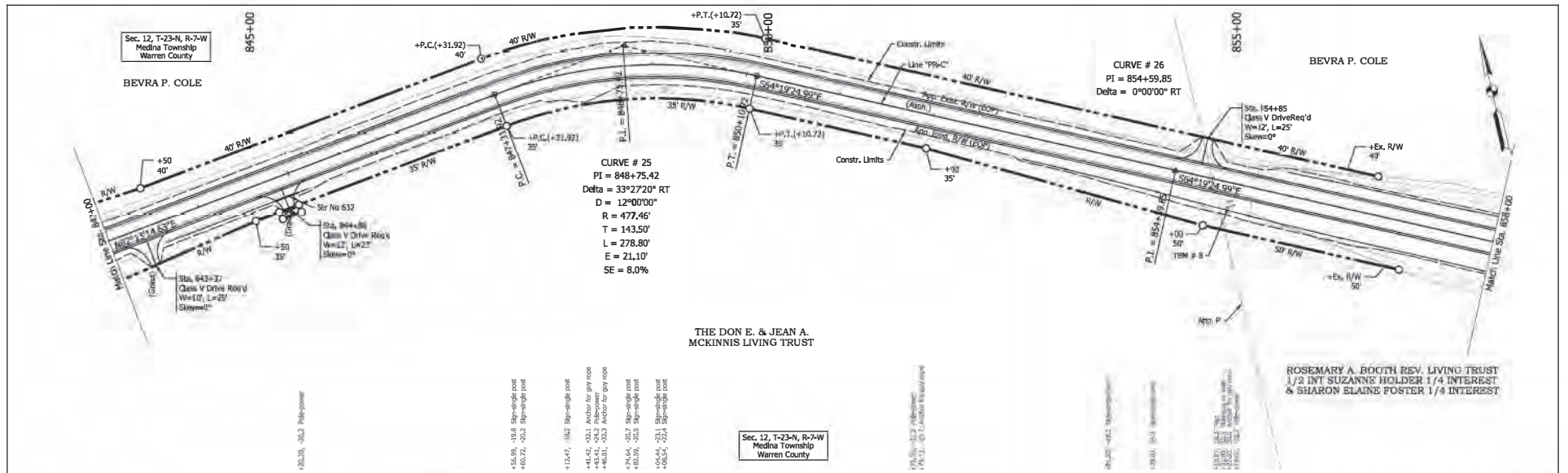
HORIZONTAL SCALE: 1" = 50'

VERTICAL SCALE: 1" = 10'

SURVEY BOOK: ELECTRONIC 58 of 104

CONTRACT: 8-0577 PROJECT: 1700114

File: 13 - 1P-187-27-00 - SR 26 Road Rehab Contract Bundle (TheDOT)DWG\Shoemaker\701114\SR PlanProfile_03.dwg
 Model: Sheet 43



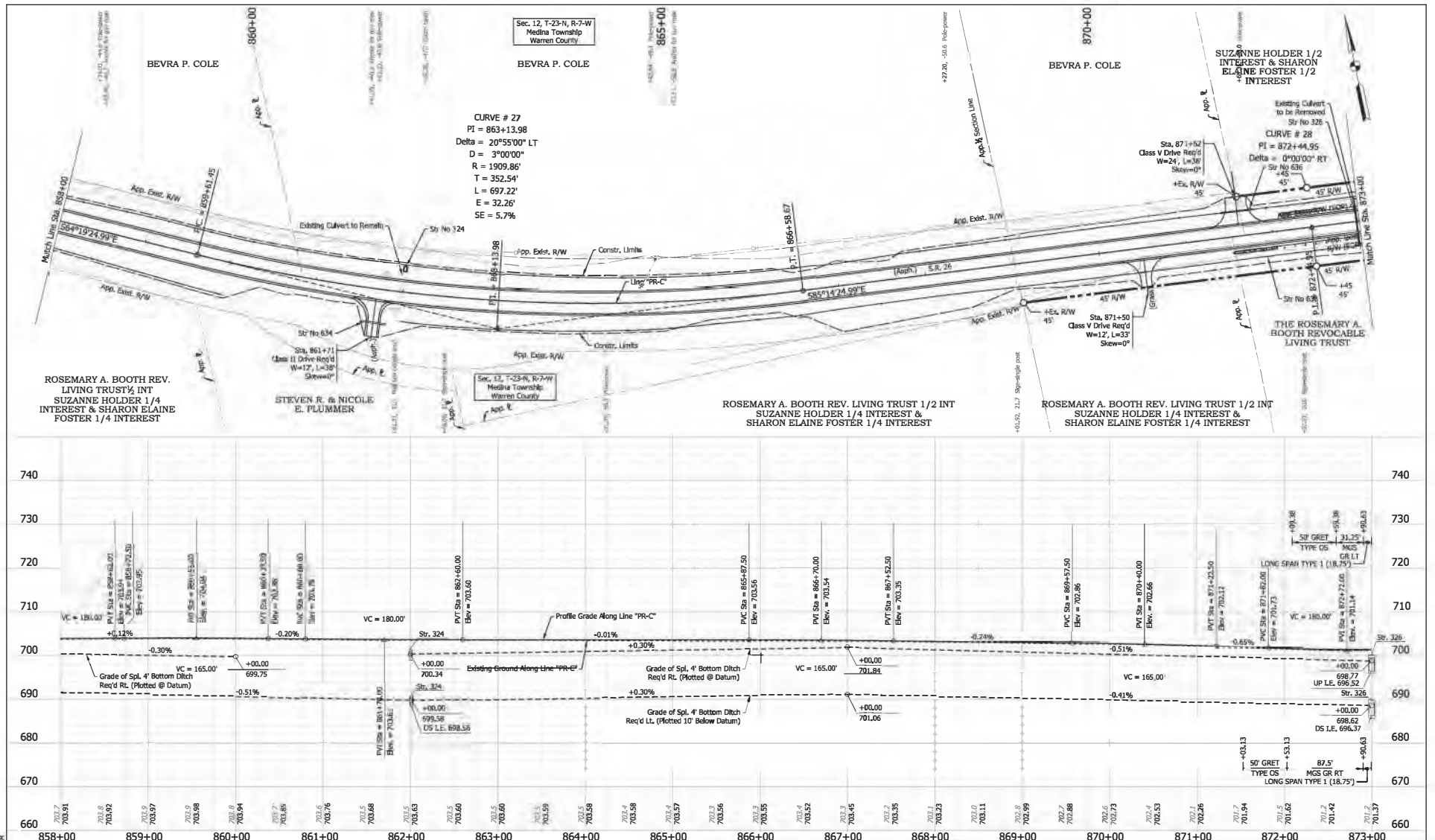
NOTES:
 1. Topo Notes for this Sheet are Called Off at Line "PR-C"
 2. All R/W described from Line "PR-C", except as shown

DESIGNED BY	APR	DATE	8/2020
DRAWN BY	APK	DATE	8/2020
CHECKED BY	DTQ	DATE	8/2020
CHECKED BY	NOB	DATE	8/2020

INDIANA DEPARTMENT OF TRANSPORTATION
 PLAN & PROFILE
 LINE "PR-C"

HORIZONTAL SCALE	1" = 30'
VERTICAL SCALE	1" = 3'
SURVEY BOOK	ELECTRONIC
CONTRACT	R-40577
BRIDGE FILE	1700114
DESIGNATION	1700114
SHEETS	60 of 104
PROJECT	1700114

File: 10 - (P-187-27-0) - SR 26 Road Rehab Contract Bundle (TheDOT)PDM\Shelby\1700114\SR PlanProfile_03.dgn
 Model:Sheet 44



Notes:
 1. Top Notes for this Sheet are Called Off at Line "PR-C"
 2. All R/W described from Line "PR-C", except as shown

DESIGNED: APK	8/2020	DRAWN: APK	8/2020
CHECKED: DTQ	8/2020	CHECKED: NCB	8/2020


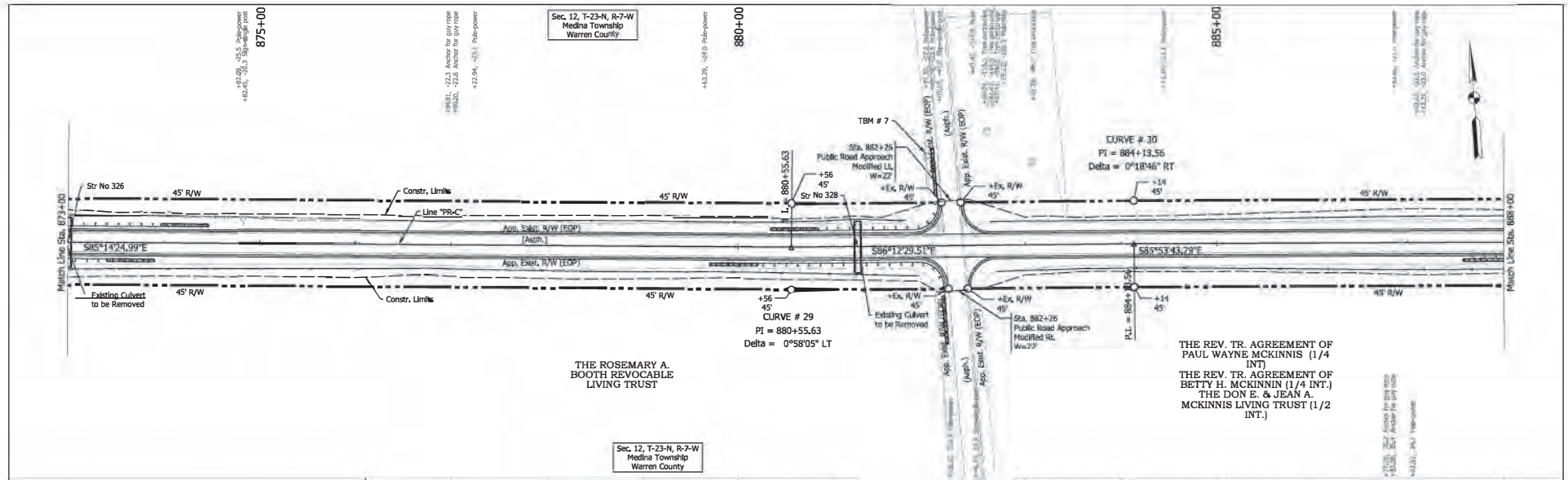
NOT FOR CONSTRUCTION

INDIANA
DEPARTMENT OF TRANSPORTATION

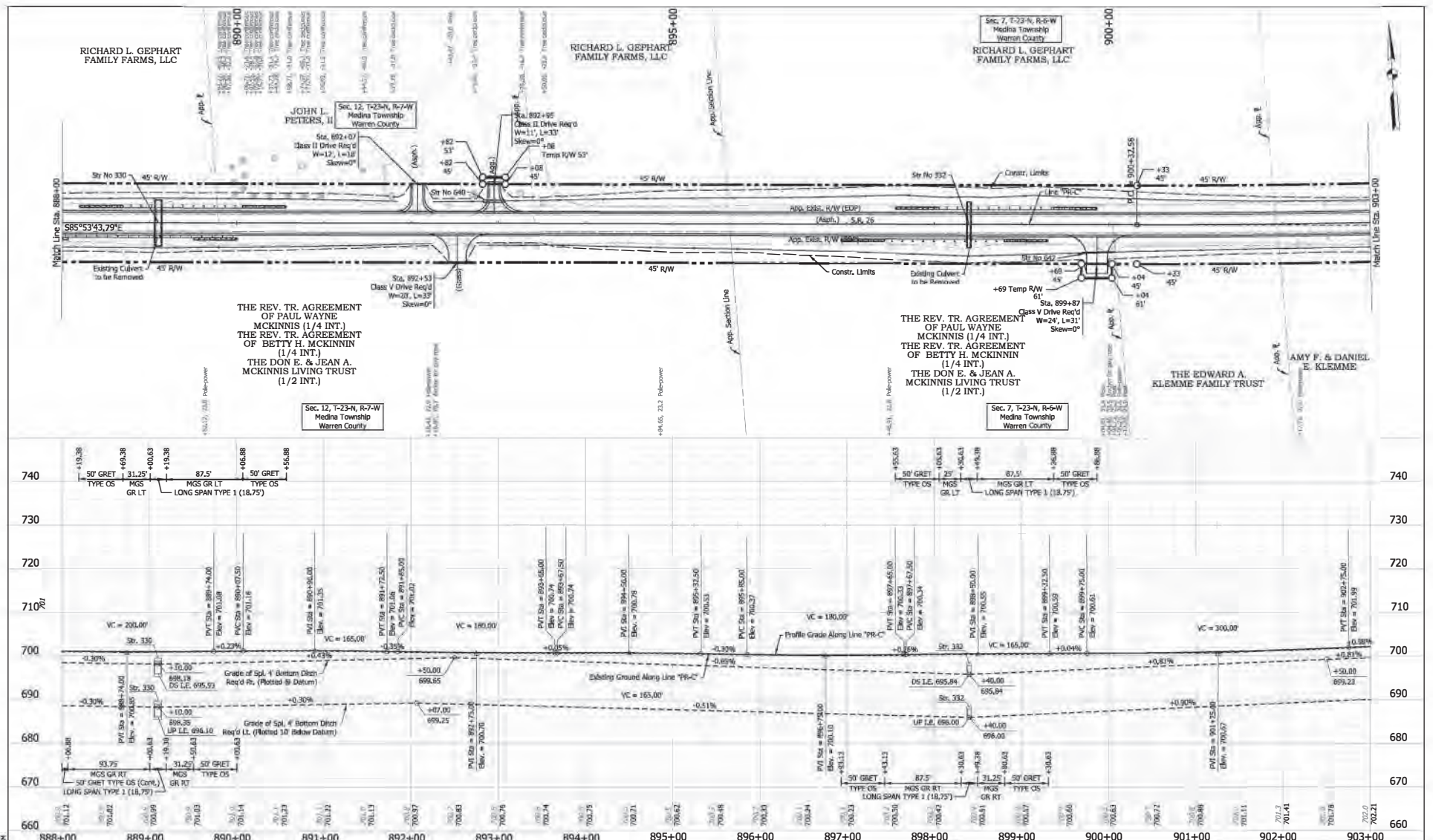
PLAN & PROFILE
LINE "PR-C"

HORIZONTAL SCALE	1" = 50'	BRIDGE FILE	NA
VERTICAL SCALE	1" = 10'	DESIGNATION	1700114
SURVEY BOOK		SHEETS	
ELECTRONIC	61	of	104
CONTRACT	8-0577	PROJECT	1700114

File: 13: 17-17-20 - SR 26 Road Rehab Contract Bundle (1700114)SR 26 Road Rehab Plan/Profile_03.dwg
 Model: Sheet 45



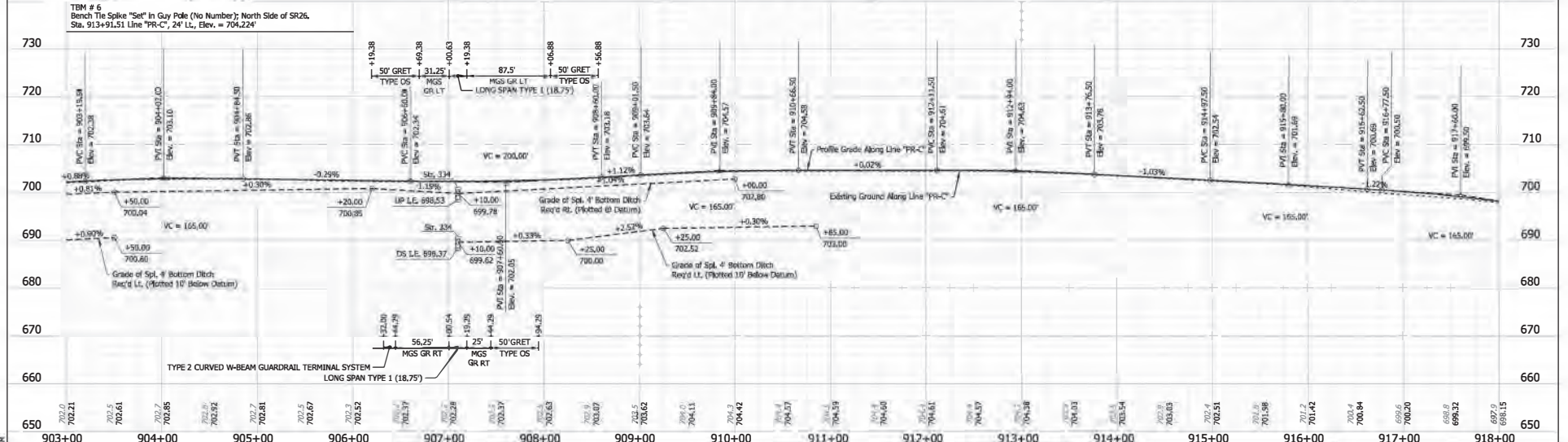
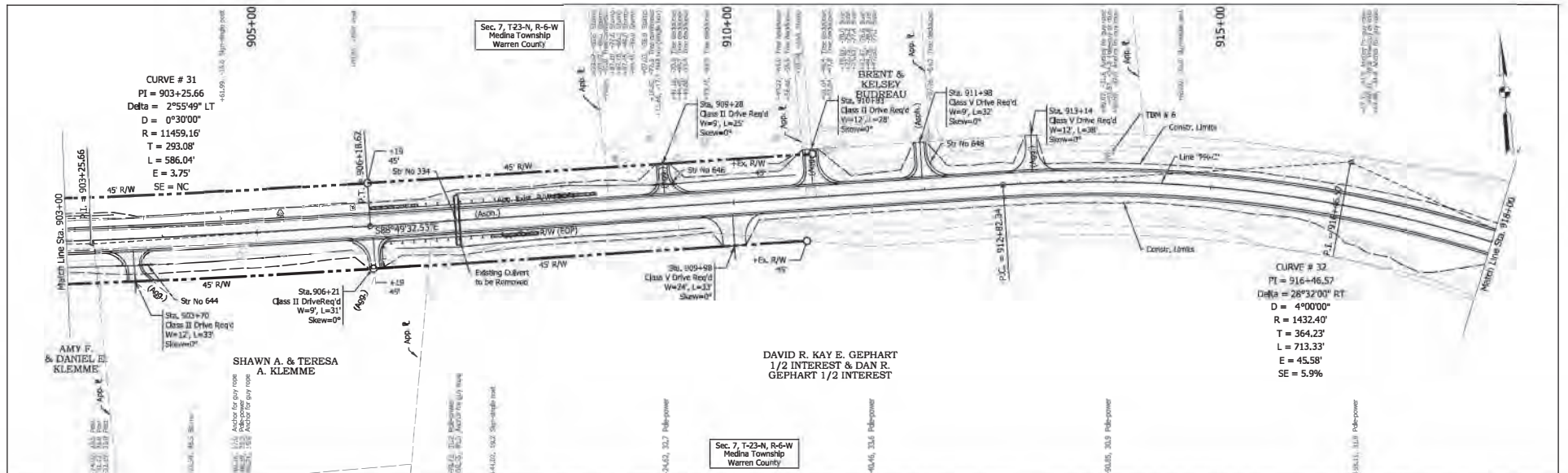
Notes:
 1. Topo Notes for this Sheet are Called off of Line "PR-C"
 2. All R/W described from Line "PR-C", except as shown



Notes:
 1. Topo Notes for this Sheet are Called Off at Line "PR-C"
 2. All R/W described from Line "PR-C", except as shown

File: C:\P-18\3727-00 - SR 26 Road Rehab Contract Bundle (INDOT)\DWG\Sheet\1700114\SR PlanProfile_03.dwg
 Model: Sheet 47

NOT FOR CONSTRUCTION	RECOMMENDED FOR APPROVAL	DESIGN ENGINEER	DATE	INDIANA DEPARTMENT OF TRANSPORTATION	HORIZONTAL SCALE	BRIDGE FILE	
	DESIGNED: APK	8/2020	DRAWN: APK		8/2020	1" = 50'	NO
	CHECKED: DTQ	8/2020	CHECKED: NDB		8/2020	VERTICAL SCALE	DESIGNATION
						1" = 10'	1700114
					SURVEY BOOK	SHEETS	
					ELECTRONIC	63 of 104	
					CONTRACT	PROJECT	
					R-405 72	1700114	

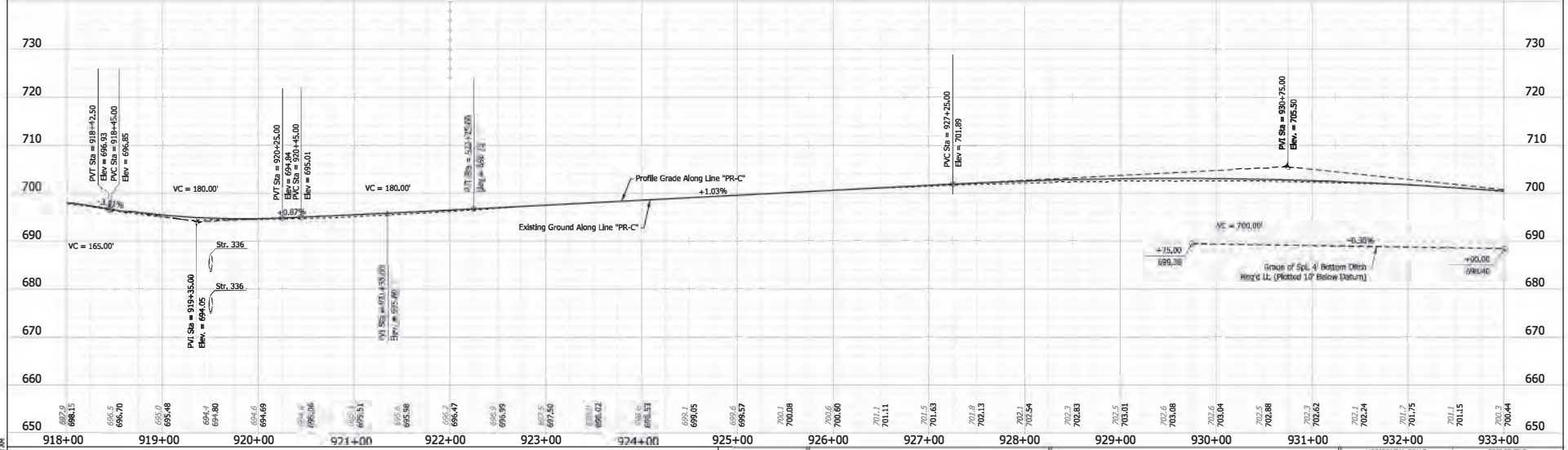
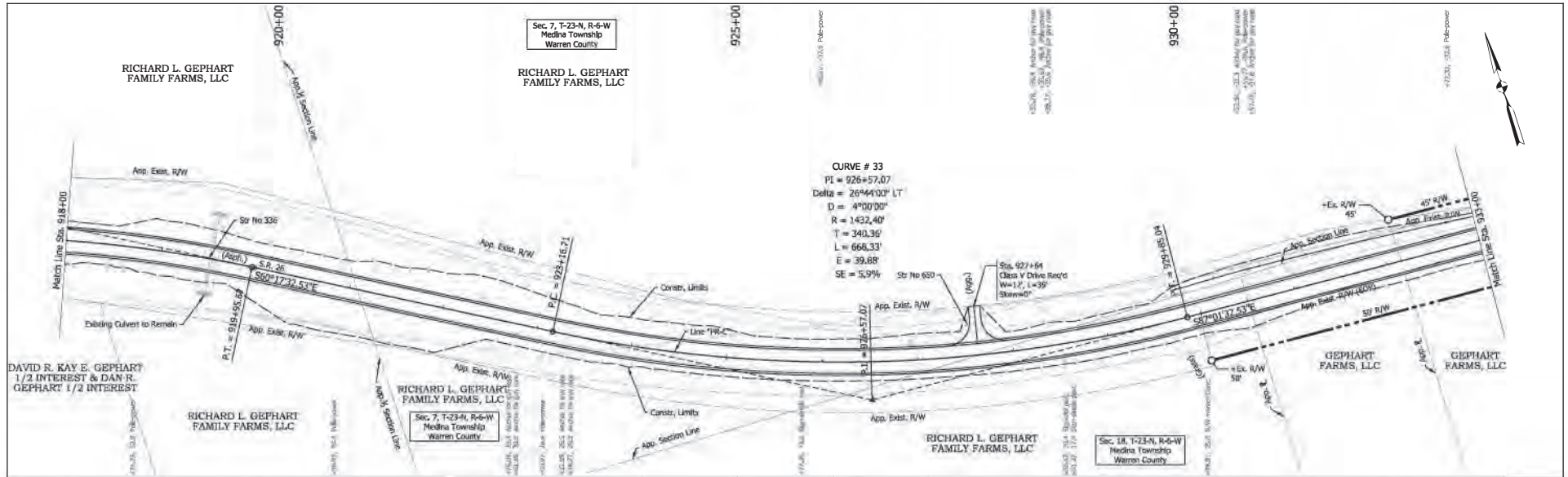


NOT FOR CONSTRUCTION

DESIGNED BY: APK	DATE: 8/2023	DESIGNED BY: APK	DATE: 8/2023
CHECKED BY: ETL	DATE: 8/2023	CHECKED BY: ADB	DATE: 8/2023

INDIANA DEPARTMENT OF TRANSPORTATION	
PLANNING & DESIGN DIVISION	DESIGN ENGINEER: GAT
PROJECT: PLAN & PROFILE LINE "PR-C"	
HORIZONTAL SCALE: 1" = 50'	BRIDGE FILE: 70A
VERTICAL SCALE: 1" = 10'	DESIGNATION: 1700114
SURVEY BOOK: ELECTRONIC CONTRACT	SHEETS: 64 of 104
PROJECT: 3-62277	PROJECT: 1700114

Notes:
 1. Type Notes for this Sheet are Called out of Line "PR-C"
 2. All R/W described from Line "PR-C", except as shown



Notes:
 Type Notes for this Sheet are Called Off at Line "PR-C"
 All R/W described from Line "PR-C", except as shown

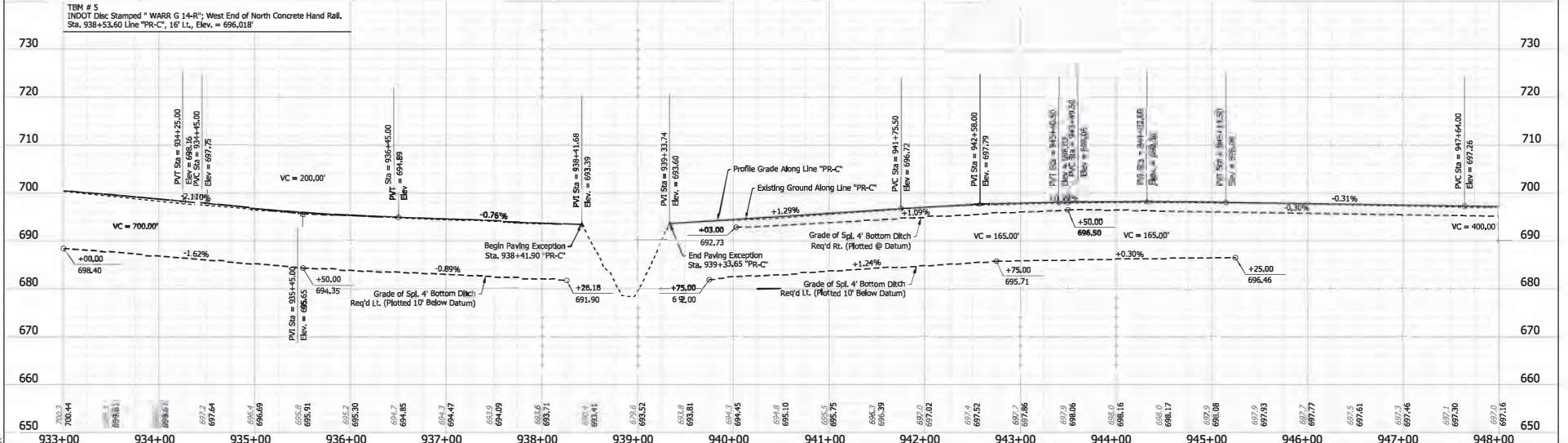
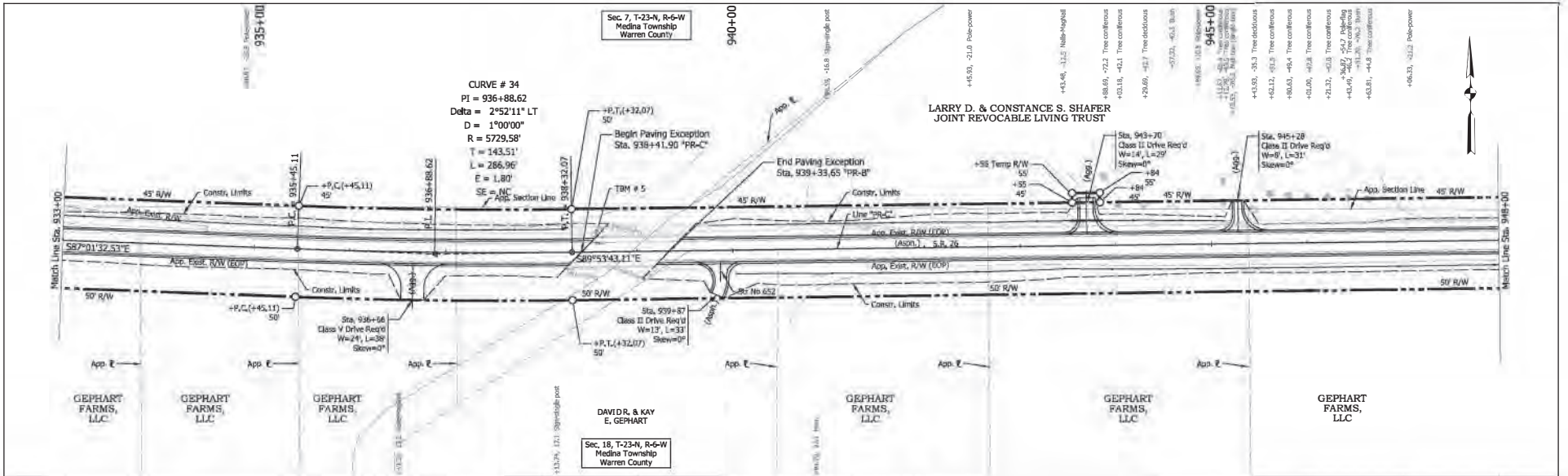
File: 13 - V-18727-00 - SR 26 Road Rehab Contract Bundle (INDOT) \DGN\Shoemaker\705114\SR PlanProfile_03.dgn
 Model: Sheet 49

NOT FOR CONSTRUCTION

DESIGNED: APK	8/2020	DRAWN: APK	8/2020
CHECKED: DTR	8/2020	CHECKED: NCB	8/2020

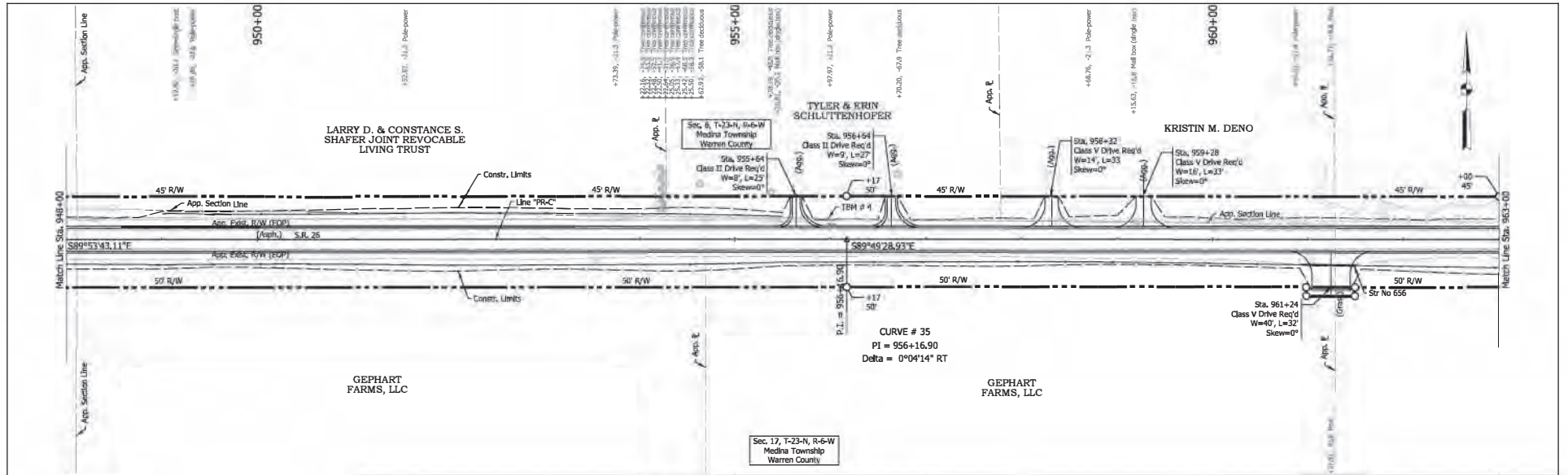
INDIANA
 DEPARTMENT OF TRANSPORTATION
 PLAN & PROFILE
 LINE "PR-C"

HORIZONTAL SCALE	1" = 50'	BRIDGE FILE	70A
VERTICAL SCALE	1" = 10'	DESIGNATION	1700114
SURVEY BOOK	ELECTRONIC	SHEETS	65 of 104
CONTRACT	R-4577	PROJECT	1700114

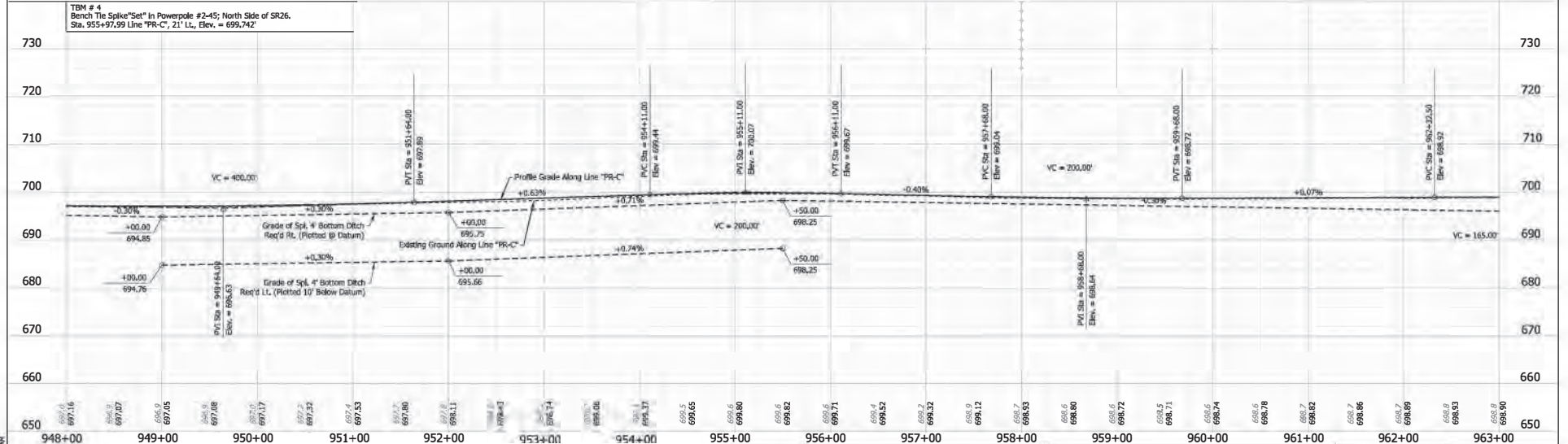


NOT FOR CONSTRUCTION	DESIGNED BY: APK	8/2020	DRAWN BY: APK	8/2020	INDIANA DEPARTMENT OF TRANSPORTATION	HORIZONTAL SCALE	BRIDGE FILE
	CHECKED BY: DTR	8/2020	CHECKED BY: HOB	8/2020		1" = 30'	NA
PLAN & PROFILE LINE "PR-C"					INDIANA DEPARTMENT OF TRANSPORTATION	VERTICAL SCALE	DESIGNATION
						1" = 10'	1700114
INDIANA DEPARTMENT OF TRANSPORTATION					INDIANA DEPARTMENT OF TRANSPORTATION	SURVEY BOOK	SHEETS
						ELECTRONIC	66 of 104
INDIANA DEPARTMENT OF TRANSPORTATION					INDIANA DEPARTMENT OF TRANSPORTATION	CONTRACT	PROJECT
						R-0577	1700114

FIG. 12 - (P-18)-T&B-SR 26 Road Rehab Contract Bundle (INDOT)DCN\Show\1700114\BtR PlanProfile_03.dwg
Model:Sheet 50



TBM # 4
Bench The Spike/Set in Powerpole #2-45; North Side of SR26.
Sta. 955+97.99 Line "PR-C", 21' LL, Elev. = 699.742'



NOTES:
Type Notes for this Sheet are Called Off at Line "PR-C"
All R/W described from Line "PR-C", except as shown

File: 12 - IP-18727-00 - SR 26 Road Rehab Contract Bundle (INDOT)\DGN\Sheet\705114\SR PlanProfile_03.dgn
Model:Sheet 51

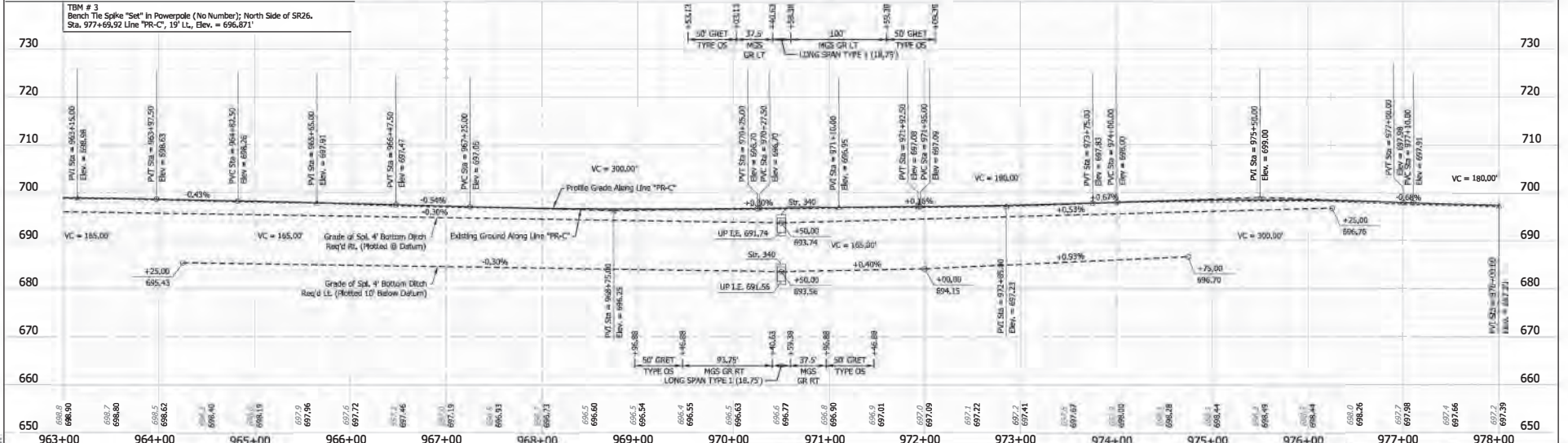
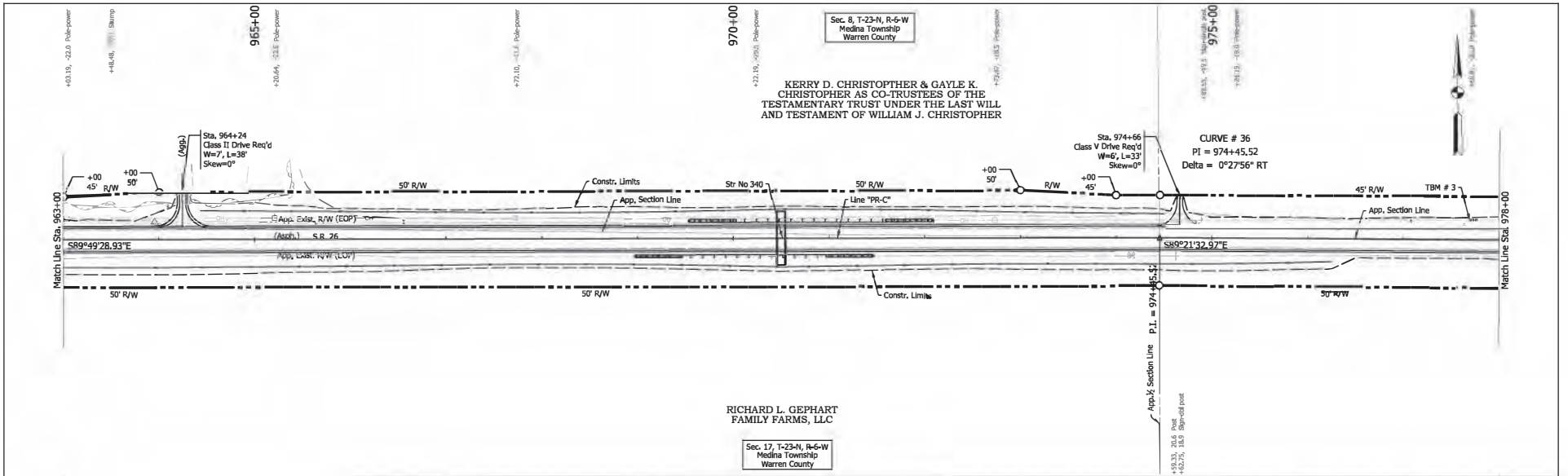
NOT FOR CONSTRUCTION

DESIGNED BY:	APK	8/2020	DRAWN BY:	APK	8/2020
CHECKED BY:	DTR	8/2020	CHECKED BY:	NOB	8/2020

INDIANA
DEPARTMENT OF TRANSPORTATION

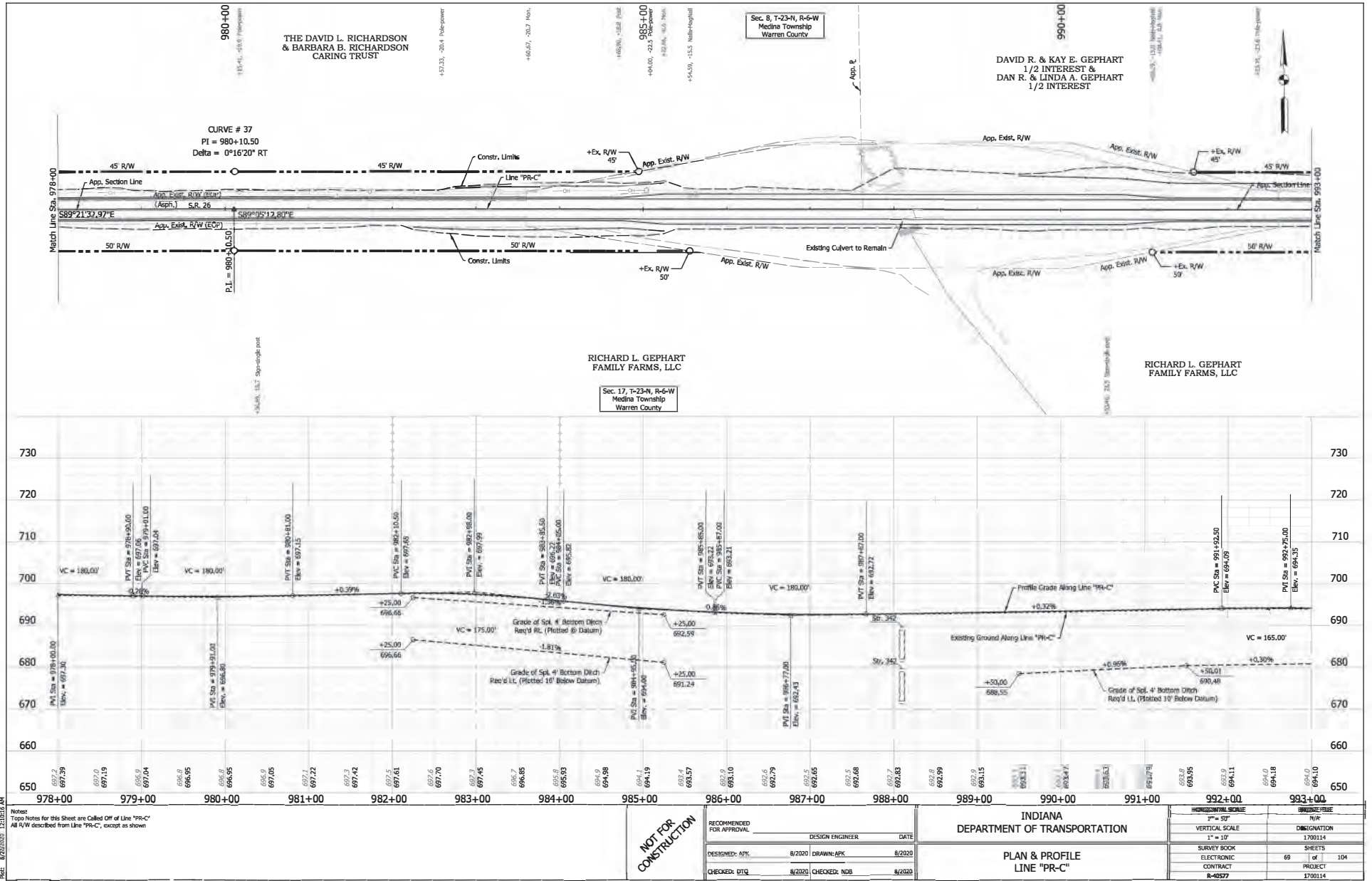
PLAN & PROFILE
LINE "PR-C"

HORIZONTAL SCALE	BRIDGE FILE
1" = 50'	NA
VERTICAL SCALE	DESIGNATION
1" = 50'	1700114
SURVEY BOOK	SHEETS
ELECTRONIC	67 of 104
CONTRACT	PROJECT
R-0577	1700114



NOT FOR CONSTRUCTION RECOMMENDED FOR APPROVAL DESIGNER: [Signature] DATE: [Date] DRAWN: [Signature] DATE: [Date] CHECKED: [Signature] DATE: [Date]	INDIANA DEPARTMENT OF TRANSPORTATION		HORIZONTAL SCALE 1" = 50'	BRIDGE FILE NA
	PLAN & PROFILE LINE "PR-C"		VERTICAL SCALE 1" = 10'	DESIGNATION 1700114
			SURVEY BOOK ELECTRONIC	SHEETS 68 of 104
			CONTRACT R-85277	PROJECT 1700114

File: I:\1700114\SR 26 Road Rehab Contract Bundle (1)\001\DWG\Sheet\7705114\SR PlanProfile_03.dwg
 Model: Sheet 52



Notes:
 1. Topo Notes for this Sheet are Called Off at Line "PR-C"
 2. All R/W described from Line "PR-C", except as shown

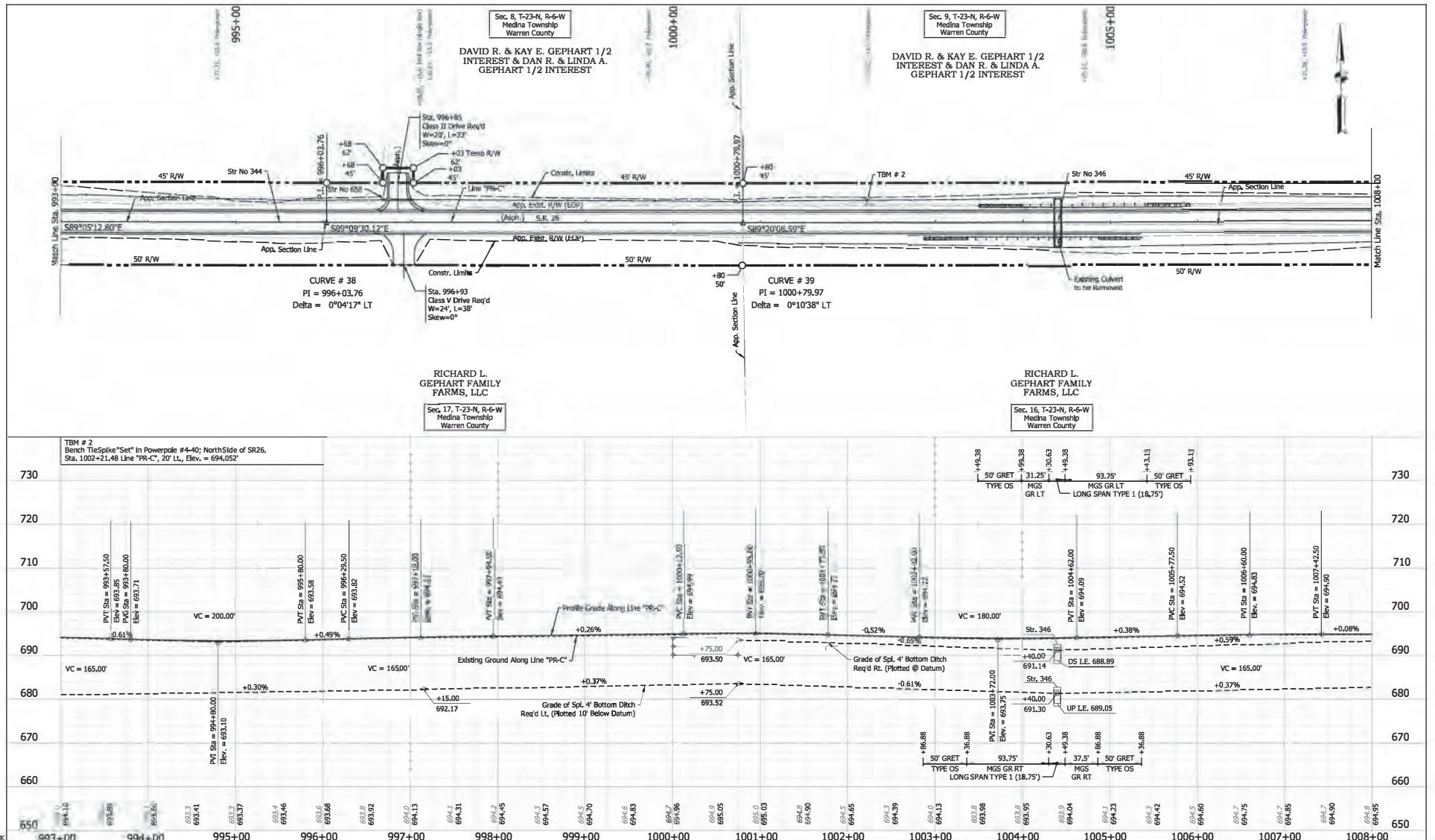
File: Q:\P-183727-60 - SR 26 Road Rehab Contract Bundle (1)\007\Drawings\Sheet\77011418RnProfile_03.dgn
 Model: Sheet 53

NOT FOR CONSTRUCTION

DESIGNED BY: APK	8/2020	DRAWN BY: APK	8/2020
CHECKED BY: DTQ	8/2020	CHECKED BY: NOB	8/2020

INDIANA
 DEPARTMENT OF TRANSPORTATION
 PLAN & PROFILE
 LINE "PR-C"

HORIZONTAL SCALE	1" = 50'	DENOMINATION	1700114
VERTICAL SCALE	1" = 10'	SHEETS	69 of 104
SURVEY BOOK		CONTRACT	R-46577
ELECTRONIC	69	PROJECT	1700114



Notes:
 Type Notes for this Sheet are Called Off at Line "PR-C"
 All R/W described from Line "PR-C", except as shown

Station	Elevation
992+00	650.00
993+00	650.00
994+00	650.00
995+00	650.00
996+00	650.00
997+00	650.00
998+00	650.00
999+00	650.00
1000+00	650.00
1001+00	650.00
1002+00	650.00
1003+00	650.00
1004+00	650.00
1005+00	650.00
1006+00	650.00
1007+00	650.00
1008+00	650.00

NOT FOR CONSTRUCTION

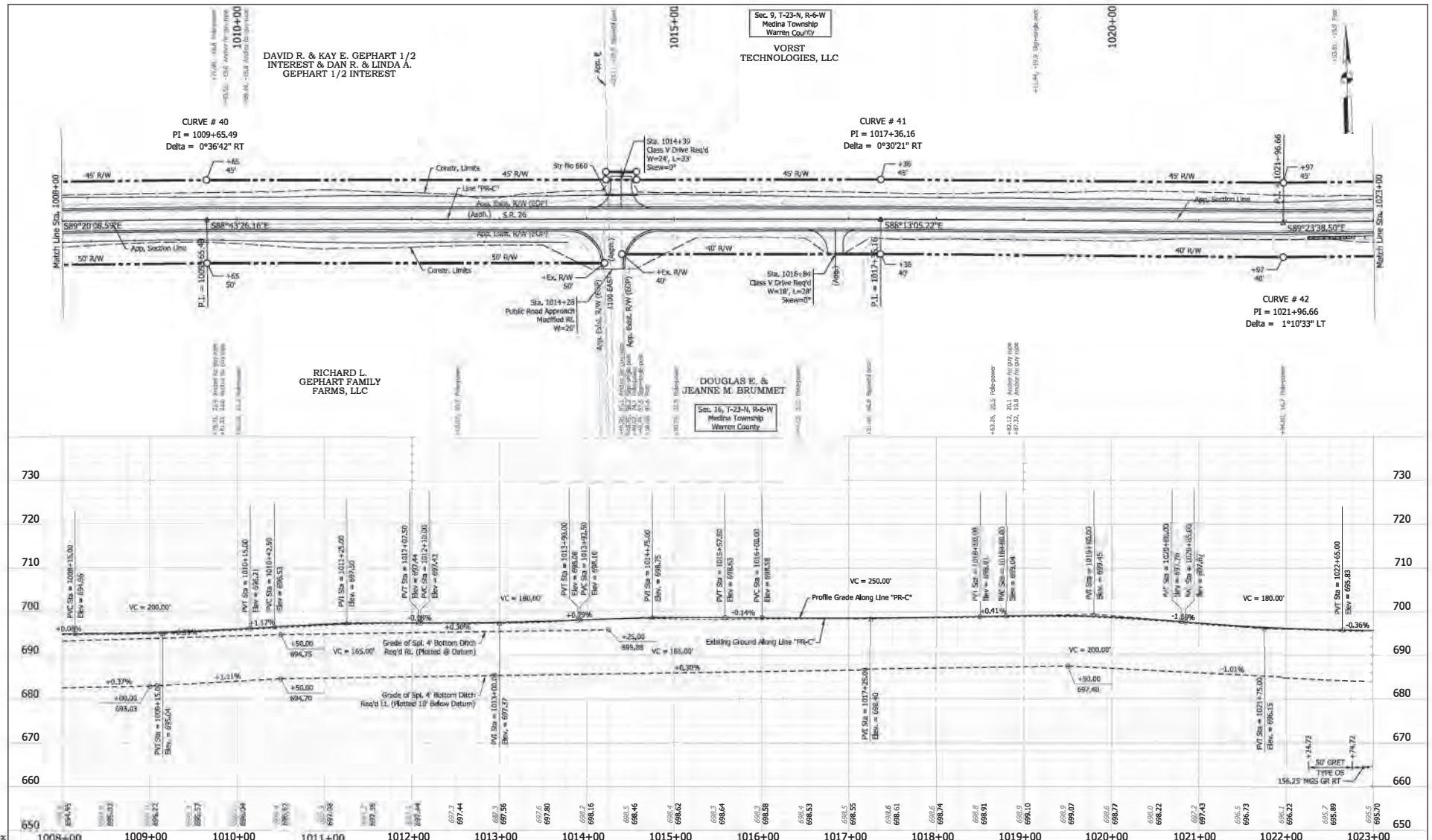
DESIGNED BY: APK	8/2020	DRAWN BY: APK	8/2020
CHECKED BY: DTQ	8/2020	CHECKED BY: NGB	8/2020

INDIANA DEPARTMENT OF TRANSPORTATION

PLAN & PROFILE LINE "PR-C"

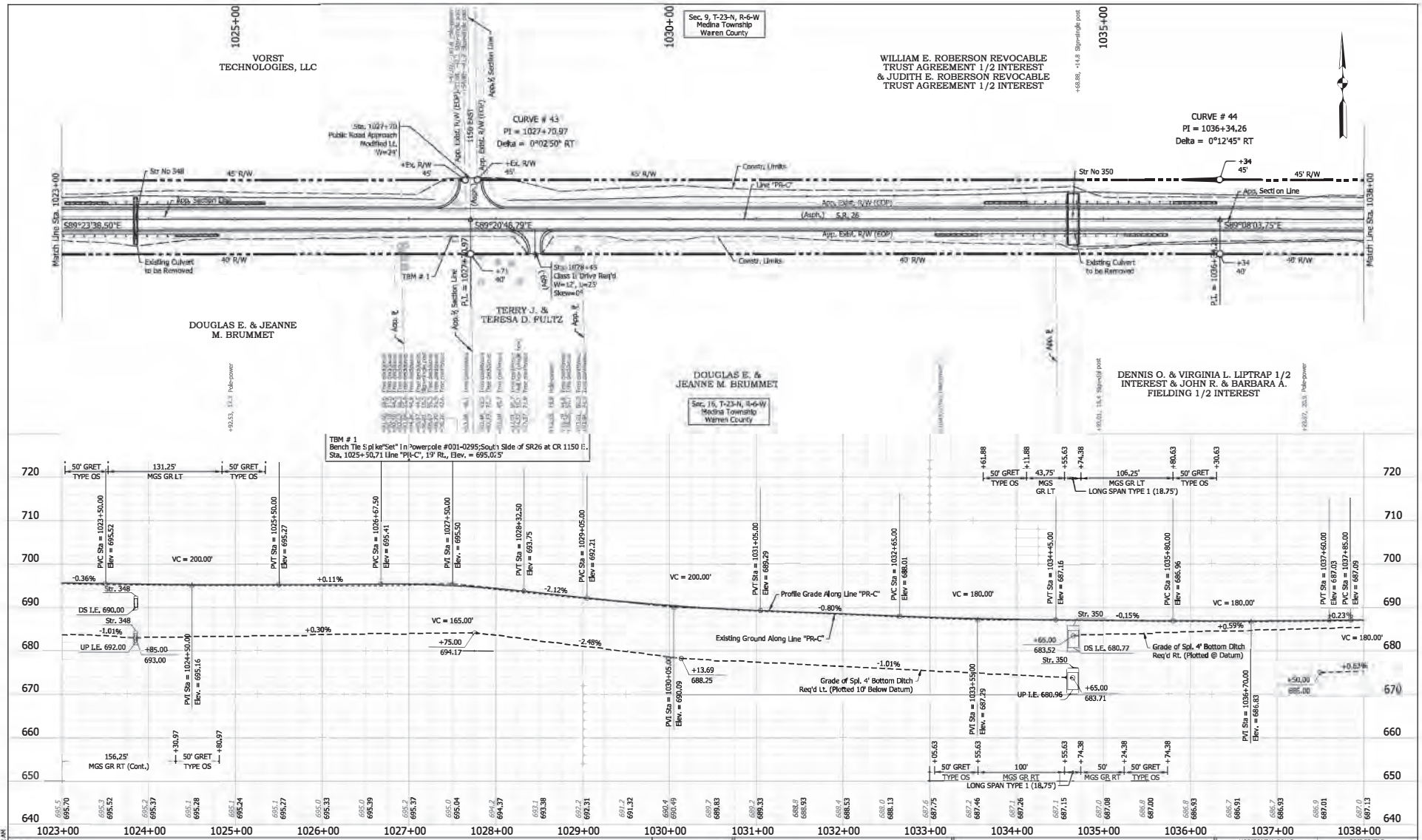
HORIZONTAL SCALE	1" = 50'	BRIDGE FILE	NA
VERTICAL SCALE	1" = 30'	DESIGNATION	1700114
SURVEY BOOK	ELECTRONIC	70	of 104
CONTRACT	R-0577	PROJECT	1700114

File: 13 - I-17-07-00 - SR 26 Road Rehab Contract Bundle ("I:\DOT\Bids\Show\700114\SR_RenProfile_03.dgn Model:Sheet 54



NOT FOR CONSTRUCTION	DESIGNED: APK	8/2020	DRAWN: APK	8/2020	INDIANA DEPARTMENT OF TRANSPORTATION	HORIZONTAL SCALE	BRIDGE FILE
	CHECKED: DTR	8/2020	CHECKED: NOB	8/2020		1" = 50'	7A
						DESIGN ENGINEER	DATE
PLAN & PROFILE LINE "PR-C"						1" = 10'	1700114
						SURVEY BOOK	SHEETS
						ELECTRONIC	71 of 104
						CONTRACT	PROJECT
						R-45977	1700114

Notes:
 1. Topo Notes for this Sheet are Called Off at Line "PR-C"
 2. All R/W described from Line "PR-C", except as shown



Notes:
 1. Type Notes for this Sheet are Called Off at Line "PR-C"
 All R/W described from Line "PR-C", except as shown

DESIGNED: APK	8/2020	DRAWN: APK	8/2020
CHECKED: DTR	8/2020	CHECKED: NCB	8/2020

NOT FOR CONSTRUCTION


RECOMMENDED FOR APPROVAL	DESIGN ENGINEER	DATE

INDIANA DEPARTMENT OF TRANSPORTATION

PLAN & PROFILE
 LINE "PR-C"

HORIZONTAL SCALE	BRIDGE FILE
1" = 50'	NA
VERTICAL SCALE	DESIGNATION
1" = 10'	1700114
SURVEY BOOK	SHEETS
ELECTRONIC	72 of 104
CONTRACT	PROJECT
R-40577	1700114

File: C:\p18\3127-00 - SR 868 Rehab Contract Bundle (Final) (D:\DW\Drawings\1700114\PlanProfile_C_03.dwg
 Model: Sheet 56



DENNIS O. & VIRGINIA L. LIPTRAP 1/2 INTEREST & JOHN R. & BARBARA A. FIELDING 1/2 INTEREST

DENNIS O. & VIRGINIA L. LIPTRAP 1/2 INTEREST & JOHN R. & BARBARA A. FIELDING 1/2 INTEREST

Sec. 9, T-23-N, R-6-W
Medina Township
Warren County

WILLIAM E. ROBERSON REVOCABLE TRUST AGREEMENT 1/2 INTEREST & JUDITH E. ROBERSON REVOCABLE TRUST AGREEMENT 1/2 INTEREST

JOSEPH & SARAH ZAJN

JOSEPH A. WITTENBORG

Notes:
Type Notes for this Sheet are Called Off at Line "PR-C"
All R/W described from Line "195-C", except as shown

File: Q:\P-18\3727-00 - SR 26 Road Rehab Contract Bundle (INDOT)\DGN\Show\1700114\SR PlanProfile_03.dgn
Model: sheet 57

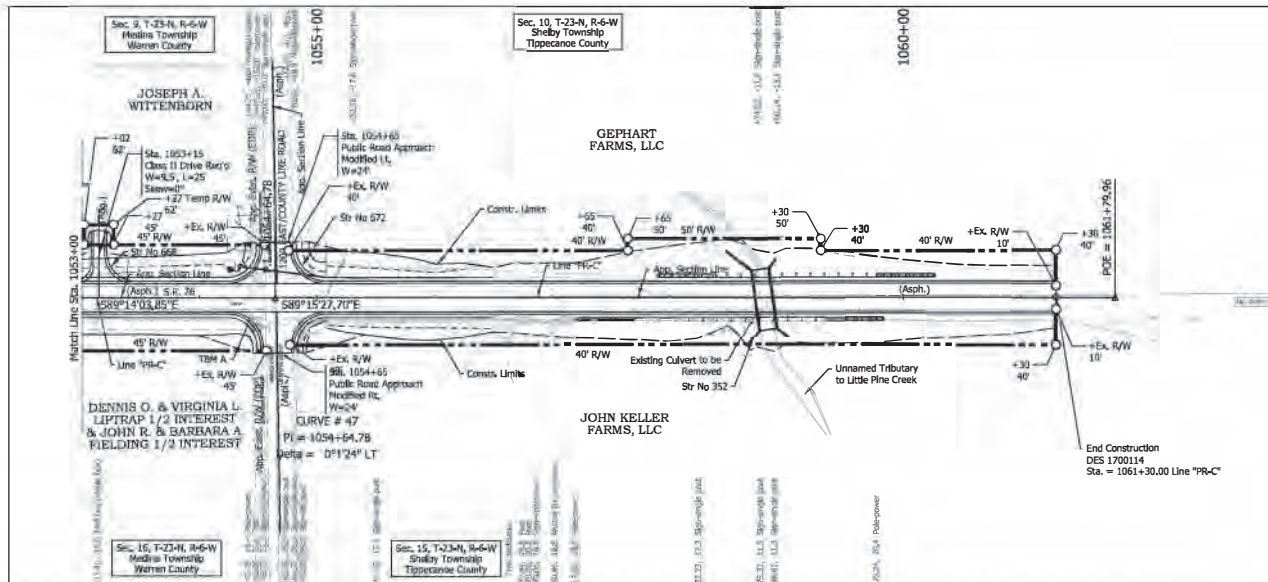
NOT FOR CONSTRUCTION

DESIGNED BY:	APK	DATE:	8/2020
DRAWN BY:	APK	DATE:	8/2020
CHECKED BY:	DTQ	DATE:	8/2020
CHECKED BY:	NDB	DATE:	8/2020

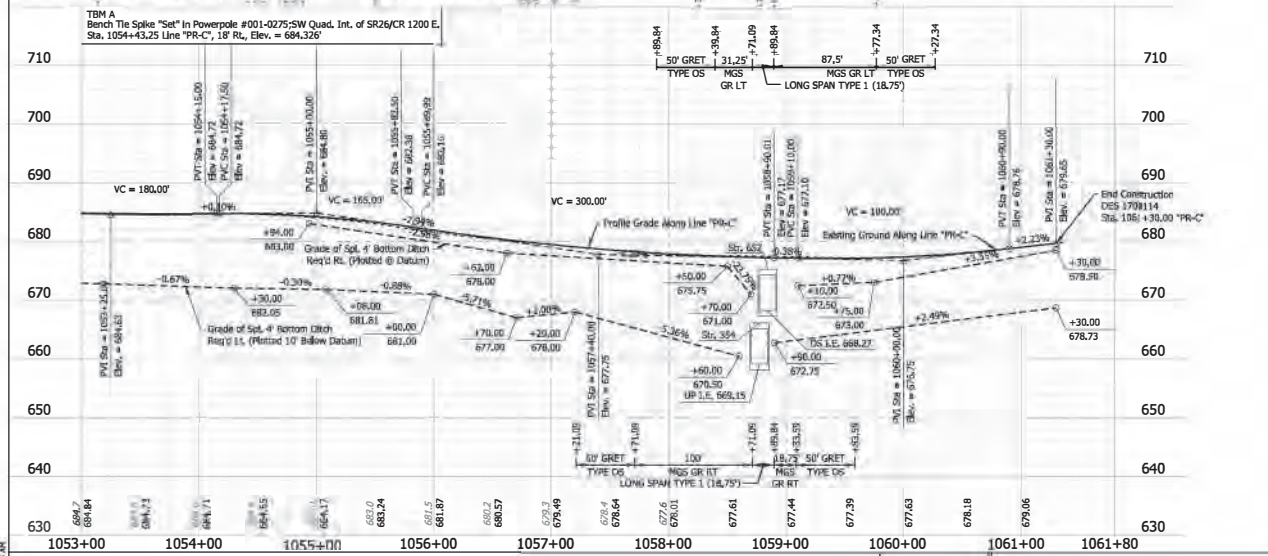
INDIANA
DEPARTMENT OF TRANSPORTATION

PLAN & PROFILE
LINE "PR-C"

HORIZONTAL SCALE	1" = 50'	BRIDGE FILE	NA
VERTICAL SCALE	1" = 10'	DESIGNATION	1700114
SURVEY BOOK		SHEETS	
ELECTRICAL	73	of	104
CONTRACT	R-405 27	PROJECT	1700114



NOTE TO REVIEWER:
 Des. No. 1800130 is to be bundled with this contract.
 Interface between projects will be better defined after
 Stage 1 Plans are complete for both projects.



Notes:
 1. Topo Notes for this Sheet are Called Off at Line "PR-C"
 2. All R/W described from Line "PR-C", except as shown

File: Q:\P-18\3727-00 - SR 26 Road Rehab Contract Bundle (INDOT)\CON\Show\1700114\SR18 PlanProfile_03.dgn
 Model: Sheet 58

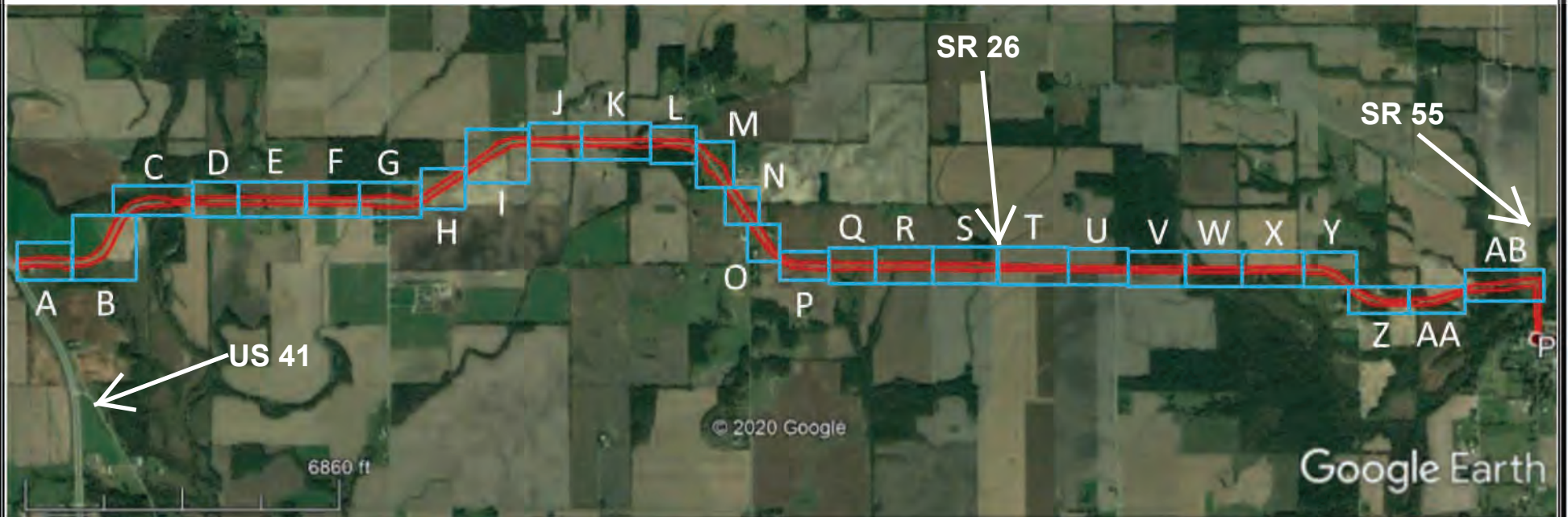
NOT FOR CONSTRUCTION

DESIGNER: APK	8/2020	DRAWN: APK	8/2020
CHECKED: DTQ	8/2020	CHECKED: NDB	8/2020

INDIANA DEPARTMENT OF TRANSPORTATION

PLAN & PROFILE LINE "PR-C"

HORIZONTAL SCALE	BRIDGE FILE
1" = 50'	N/A
VERTICAL SCALE	DESIGNATION
1" = 10'	1700114
SURVEY BOOK	SHEETS
ELECTRONIC	24 of 104
CONTRACT	PROJECT
R-05277	1700114



**Exhibit 6 - Photolocation Index 1
Wetland and Waterways Delineation**

Created: April 20, 2020
 Source: GoogleEarth, Image Date: October 2018
 Scale: As Shown

State Road 26 Improvements
 Warren County, Indiana
 Project No: 18-022 DES 1400249



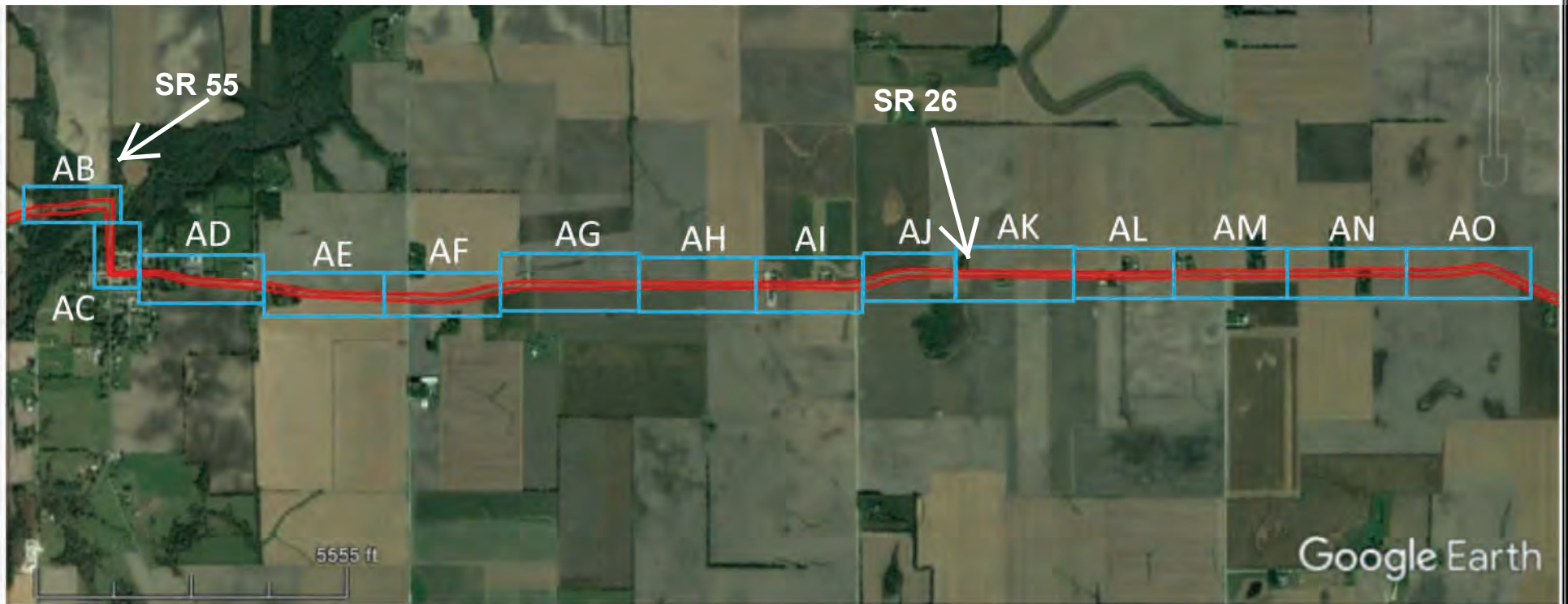
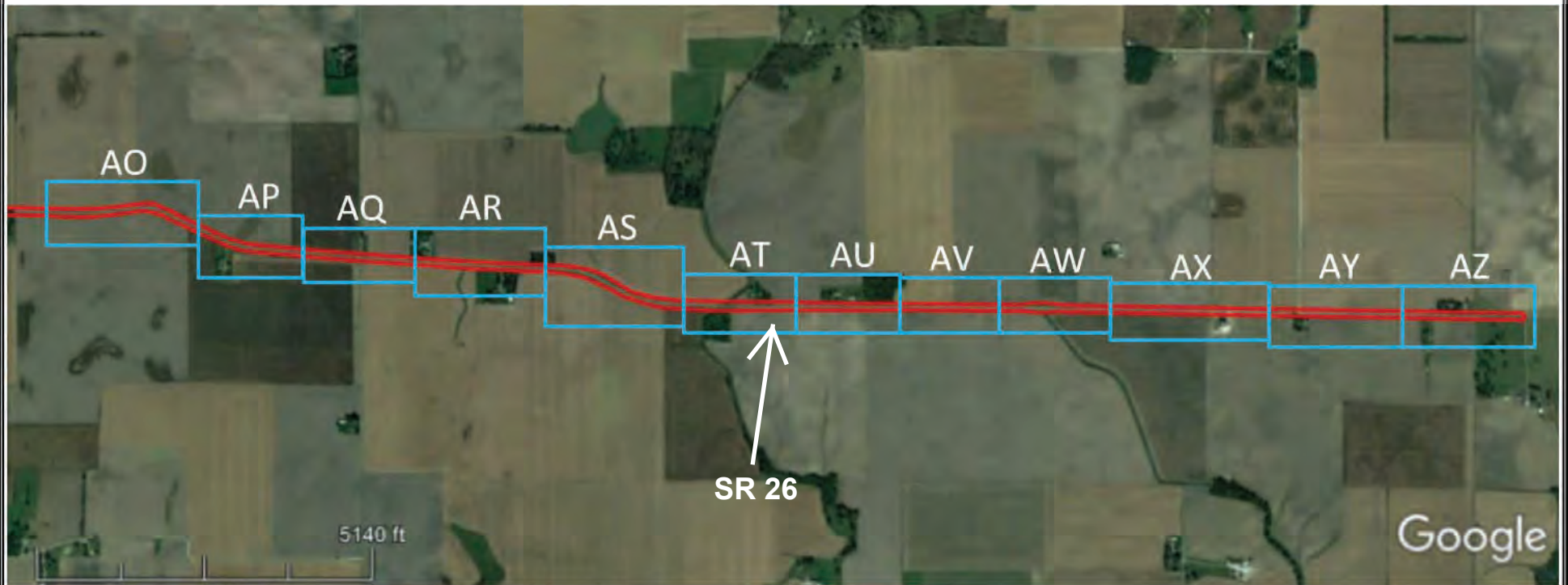


Exhibit 6 - Photolocation Index 2 Wetland and Waterways Delineation

Created: April 20, 2020
Source: GoogleEarth, Image Date: October 2018
Scale: As Shown

State Road 26 Improvements
Warren County, Indiana
Project No: 18-022 DES 1400249





**Exhibit 6 - Photolocation Index 3
Wetland and Waterways Delineation**

Created: April 20, 2020
 Source: GoogleEarth, Image Date: October 2018
 Scale: As Shown

State Road 26 Improvements
 Warren and Tippecanoe County, Indiana
 Project No: 18-022 DES 1400249



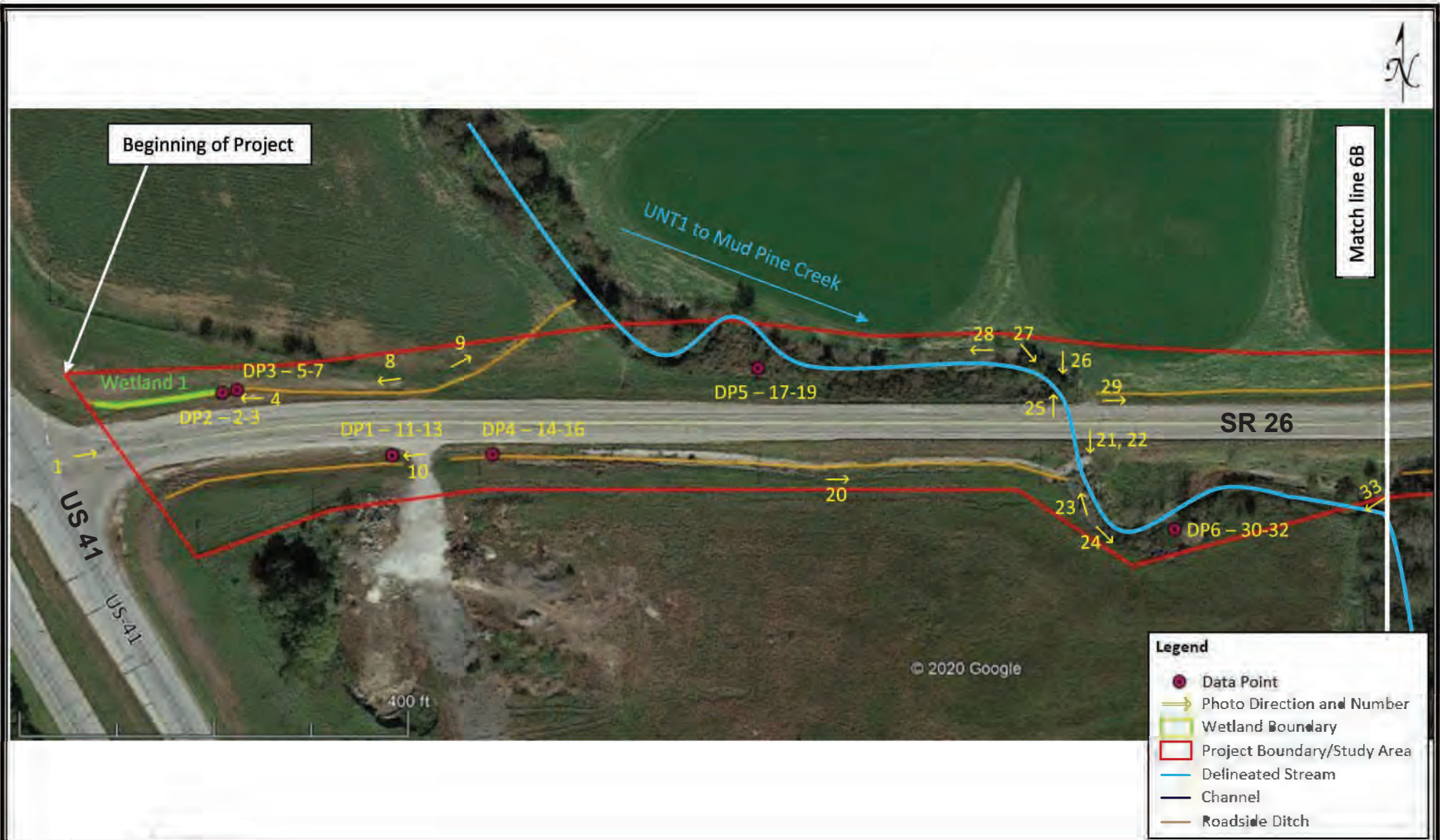


Exhibit 6A - Photolocation Map Wetland and Waterways Delineation

Created: April 20, 2020
 Source: GoogleEarth, Image Date: October 2018
 Scale: As Shown

State Road 26 Improvements
 Warren County, Indiana
 Project No: 18-022 DES 1400249



Exhibit 6B - Photolocation Map Wetland and Waterways Delineation

Created: April 20, 2020
 Source: GoogleEarth, Image Date: October 2018
 Scale: As Shown

State Road 26 Improvements
 Warren County, Indiana
 Project No: 18-022 DES 1400249

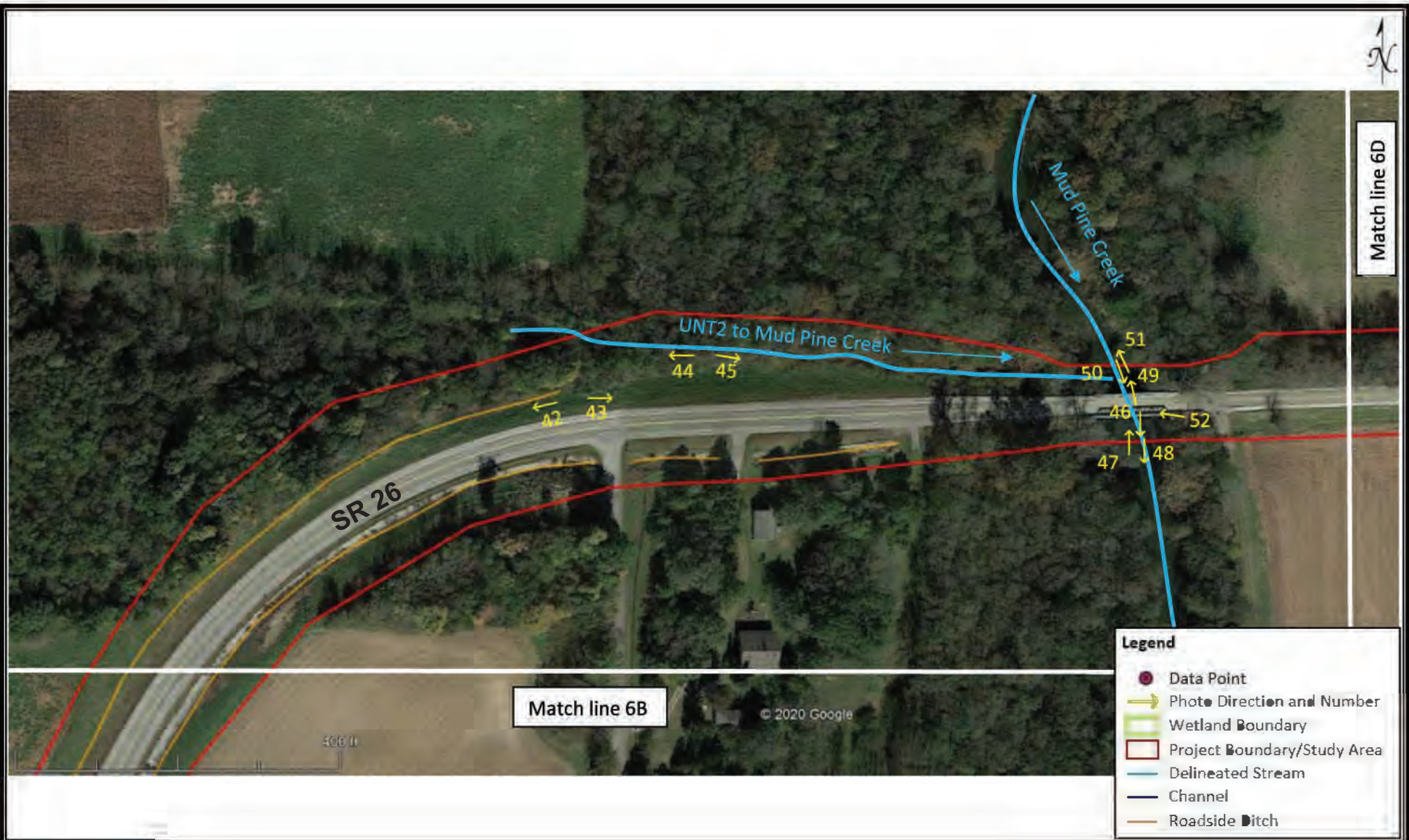


Exhibit 6C - Photolocation Map Wetland and Waterways Delineation

Created: April 20, 2020
 Source: GoogleEarth, Image Date: October 2018
 Scale: As Shown

State Road 26 Improvements
 Warren County, Indiana
 Project No: 18-022 DES 1400249



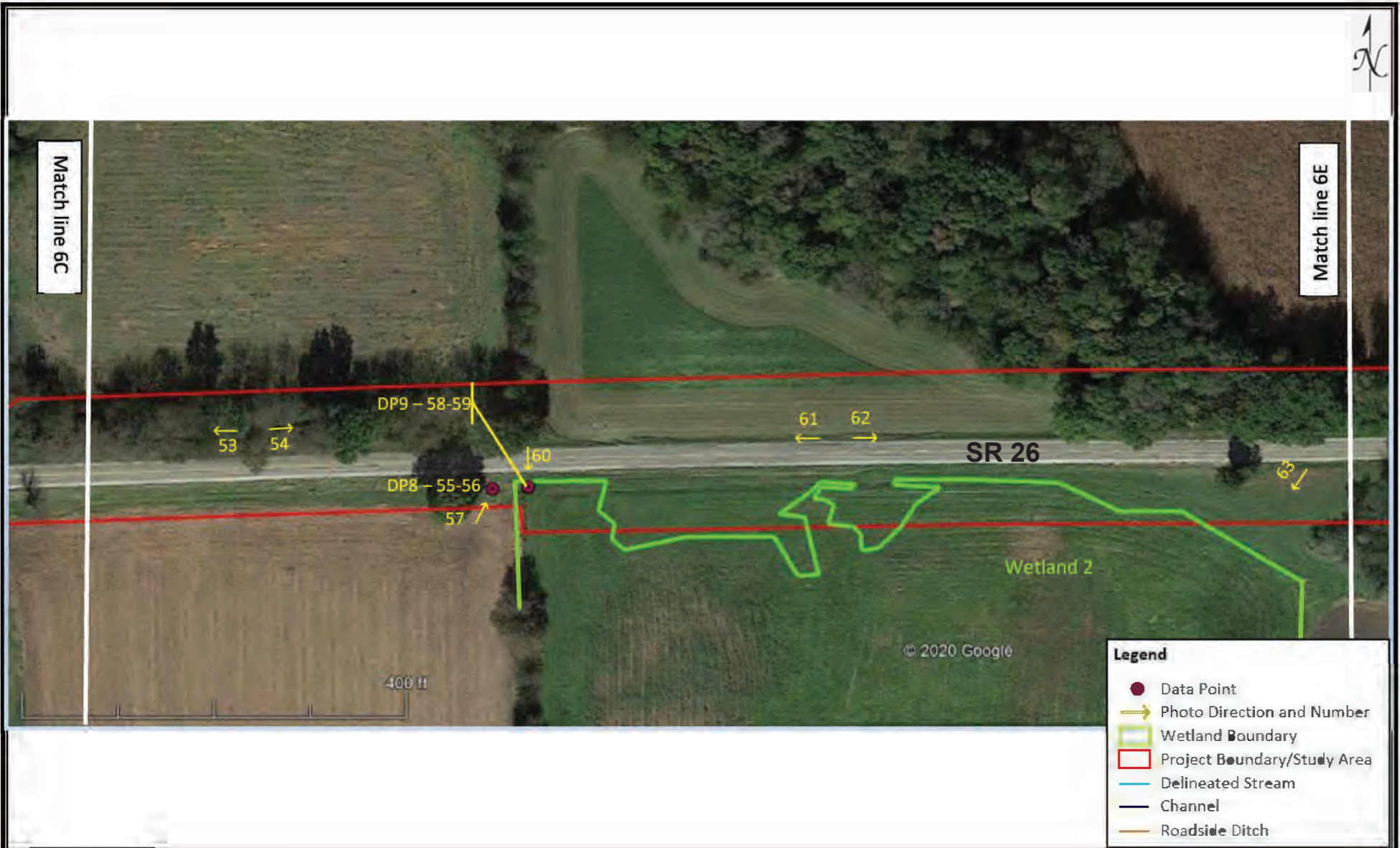
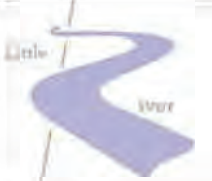


Exhibit 6D - Photolocation Map Wetland and Waterways Delineation

Created: April 20, 2020
 Source: GoogleEarth, Image Date: October 2018
 Scale: As Shown

State Road 26 Improvements
 Warren County, Indiana
 Project No: 18-022 DES 1400249



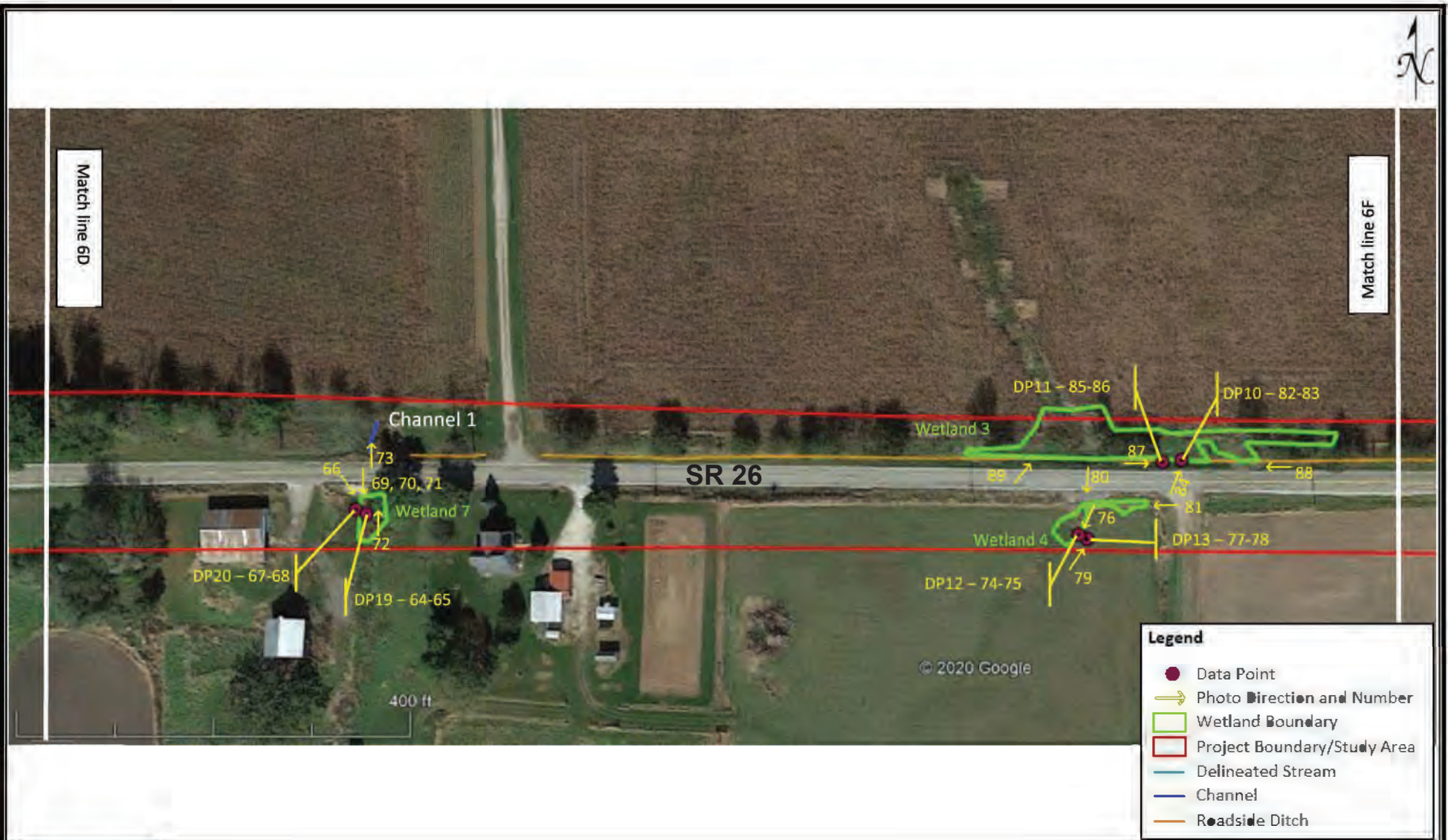


Exhibit 6E - Photolocation Map Wetland and Waterways Delineation

Created: April 20, 2020
 Source: GoogleEarth, Image Date: October 2018
 Scale: As Shown

State Road 26 Improvements
 Warren County, Indiana
 Project No: 18-022 DES 1400249

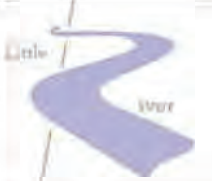




Exhibit 6F - Photolocation Map Wetland and Waterways Delineation

Created: April 20, 2020
 Source: GoogleEarth, Image Date: October 2018
 Scale: As Shown

State Road 26 Improvements
 Warren County, Indiana
 Project No: 18-022 DES 1400249



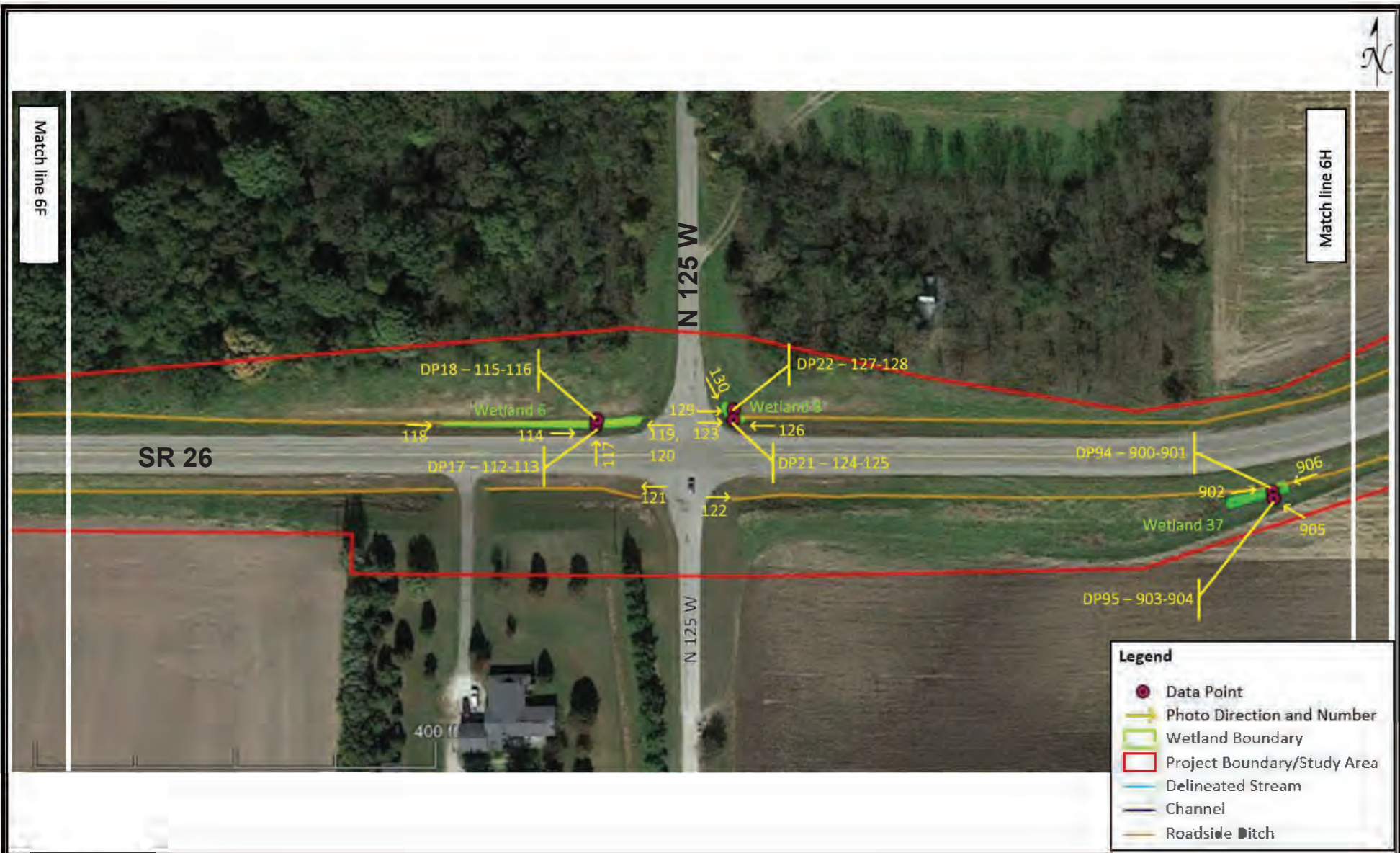


Exhibit 6G - Photolocation Map Wetland and Waterways Delineation

Created: April 20, 2020
 Source: GoogleEarth, Image Date: October 2018
 Scale: As Shown

State Road 26 Improvements
 Warren County, Indiana
 Project No: 18-022 DES 1400249





Exhibit 6H - Photolocation Map Wetland and Waterways Delineation

Created: April 20, 2020
 Source: GoogleEarth, Image Date: October 2018
 Scale: As Shown

State Road 26 Improvements
 Warren County, Indiana
 Project No: 18-022 DES 1400249



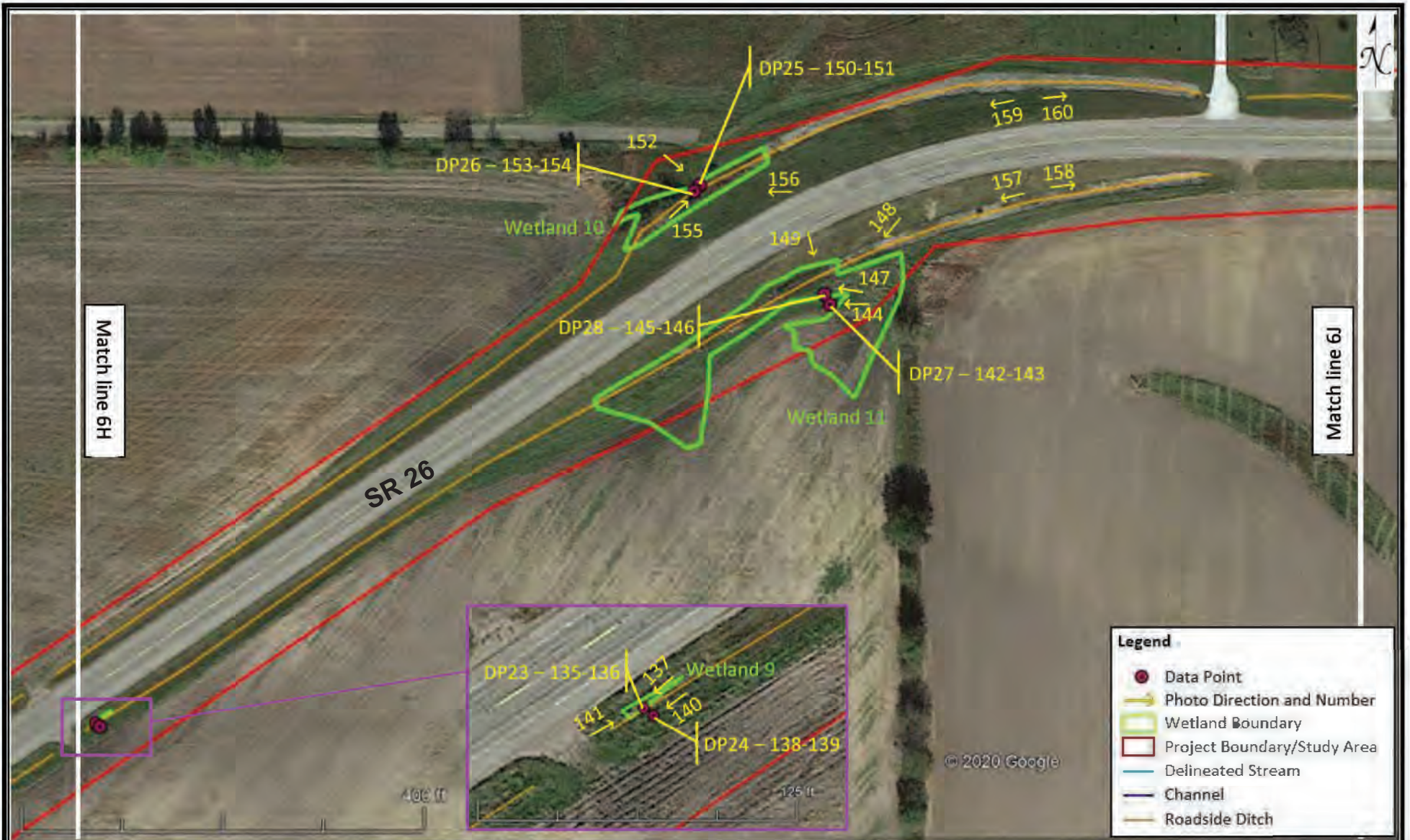


Exhibit 6I - Photolocation Map Wetland and Waterways Delineation

Created: April 20, 2020
 Source: GoogleEarth, Image Date: October 2018
 Scale: As Shown

State Road 26 Improvements
 Warren County, Indiana
 Project No: 18-022 DES 1400249



Exhibit 6J – Photolocation Map Wetland and Waterways Delineation

Created: April 20, 2020
 Source: GoogleEarth, Image Date: October 2018
 Scale: As Shown

State Road 26 Improvements
 Warren County, Indiana
 Project No: 18-022 DES 1400249





Exhibit 6K - Photolocation Map Wetland and Waterways Delineation

Created: April 20, 2020
 Source: GoogleEarth, Image Date: October 2018
 Scale: As Shown

State Road 26 Improvements
 Warren County, Indiana
 Project No: 18-022 DES 1400249

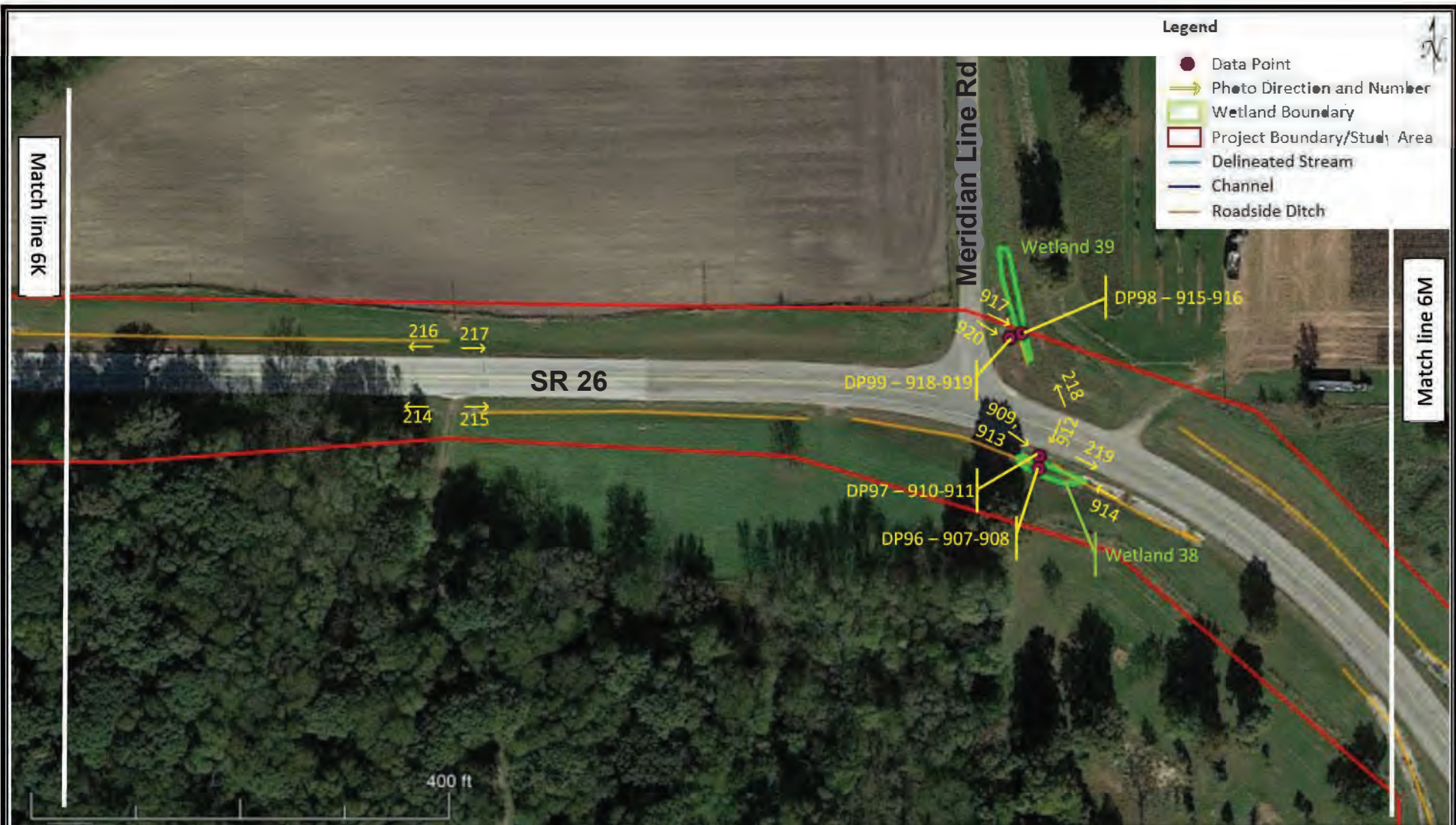


Exhibit 6L - Photolocation Map Wetland and Waterways Delineation

Created: April 20, 2020
 Source: GoogleEarth, Image Date: October 2018
 Scale: As Shown

State Road 26 Improvements
 Warren County, Indiana
 Project No: 18-022 DES 1400249



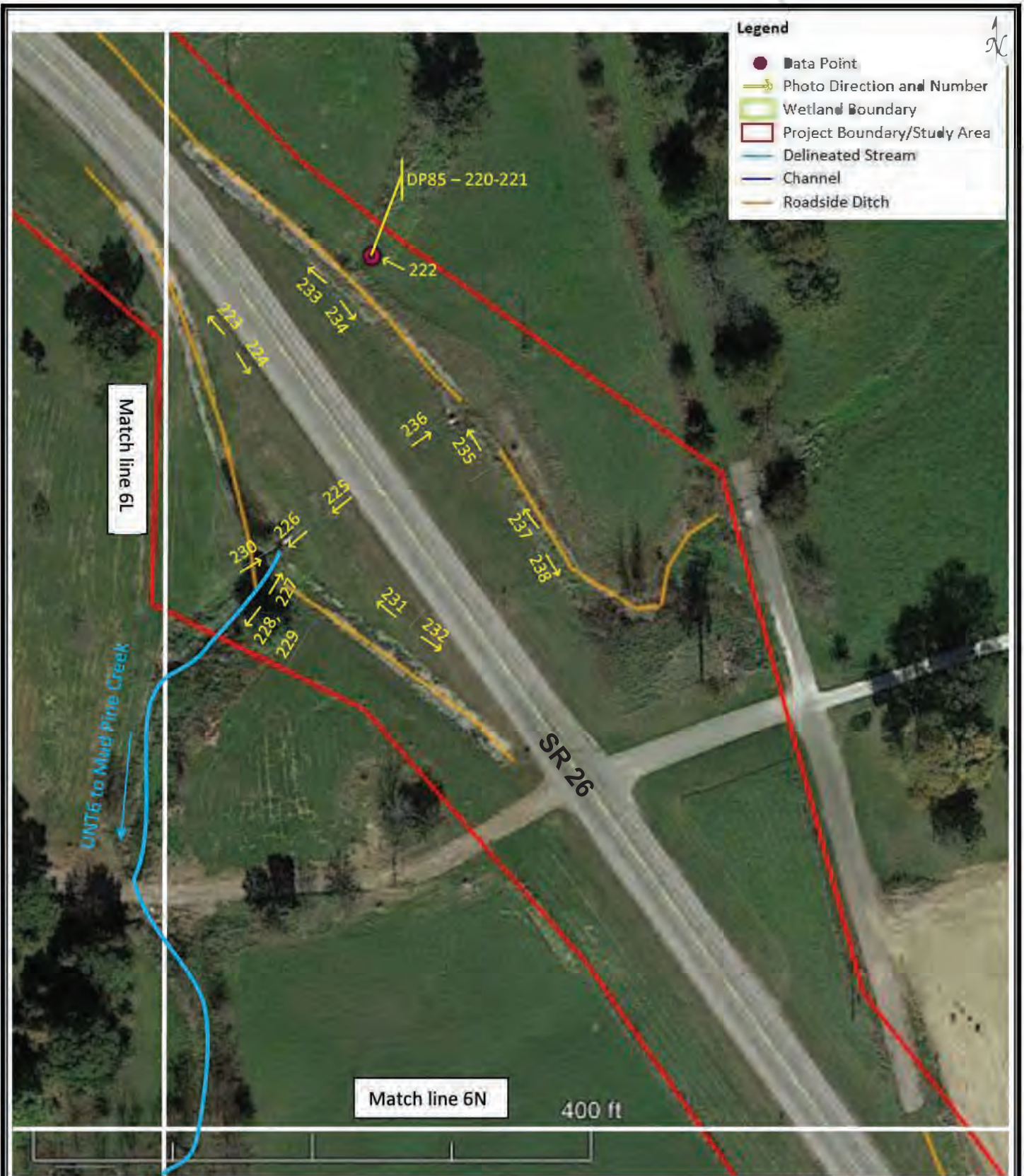


Exhibit 6M - Photolocation Map Wetland and Waterways Delineation

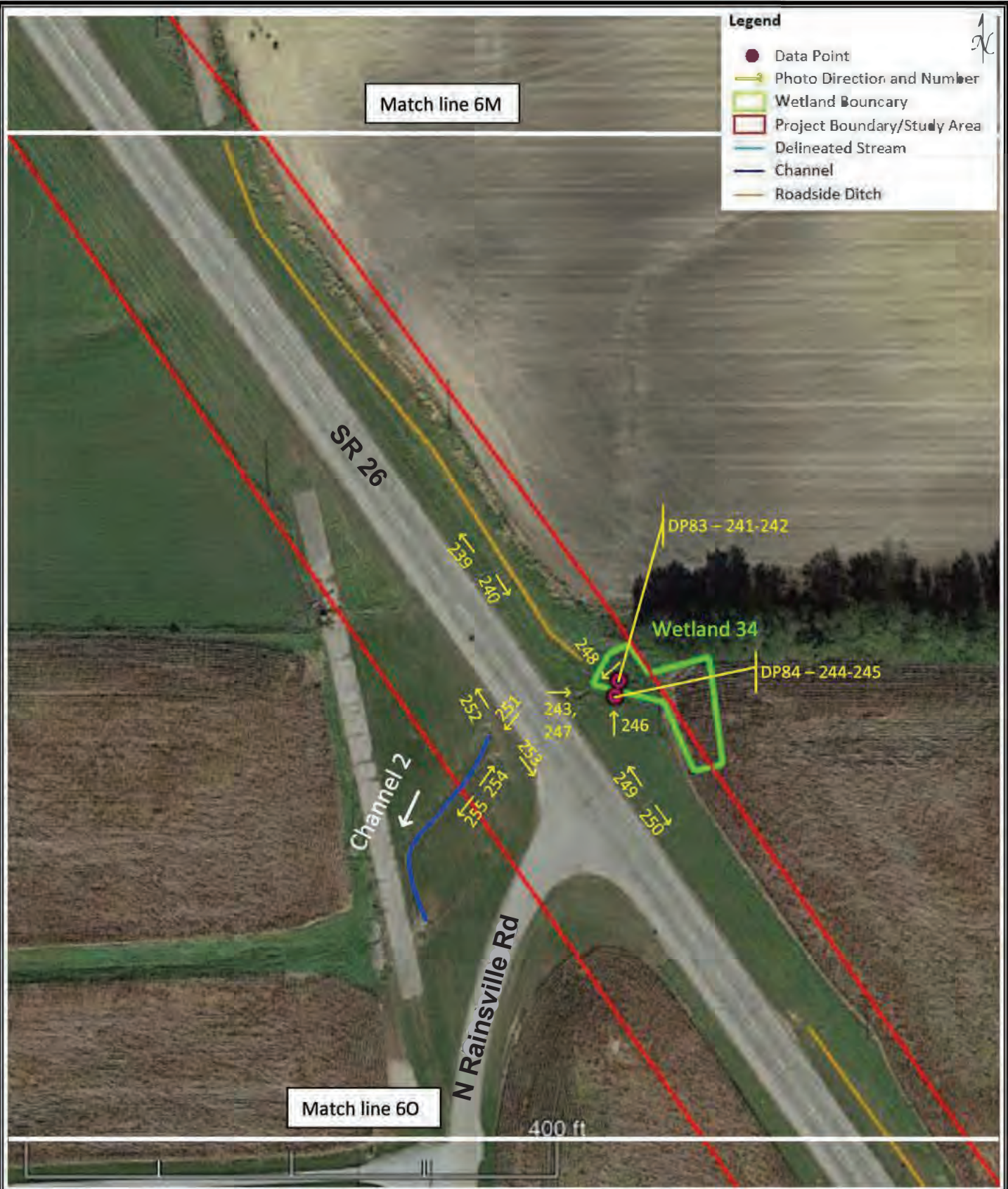
Created: April 20, 2020
 Source: GoogleEarth, Image Date: October 2018
 Scale: As Shown

State Road 26 Improvements
 Warren County, Indiana
 Project No: 18-022 DES 1400249



Legend

- Data Point
- Photo Direction and Number
- ▭ Wetland Boundary
- ▭ Project Boundary/Study Area
- Delineated Stream
- Channel
- Roadside Ditch



**Exhibit 6N - Photolocation Map
Wetland and Waterways Delineation**

Created: April 20, 2020
Source: GoogleEarth, Image Date: October 2018
Scale: As Shown

State Road 26 Improvements
Warren County, Indiana
Project No: 18-022 DES 1400249




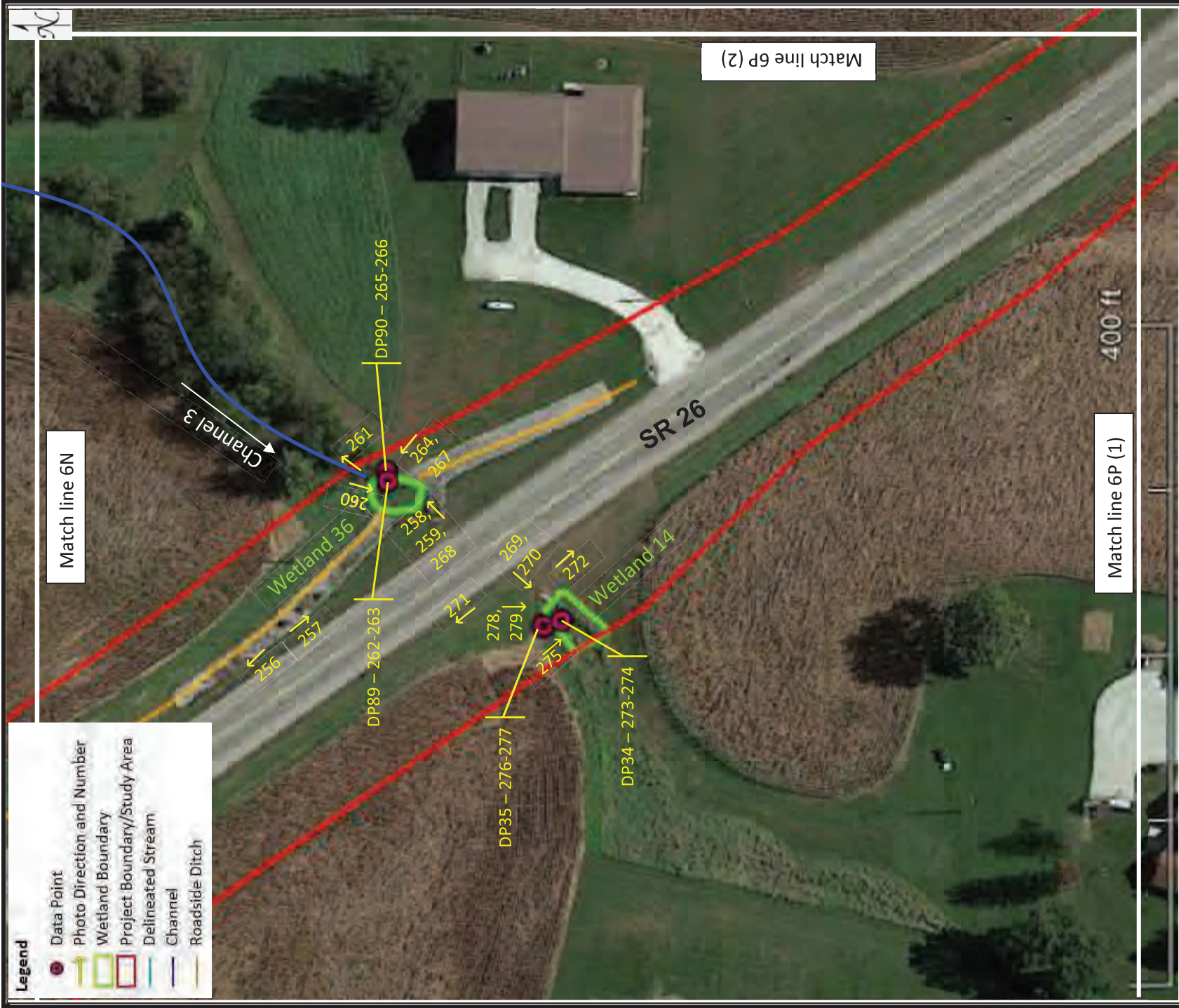


Exhibit 60 - Photolocation Map Wetland and Waterways Delineation

Created: April 20, 2020
 Source: GoogleEarth, Image Date: Oct 2018
 Scale: As Shown

State Road 26 Improvements
 Warren County, Indiana
 Project No: 18-022 DES 1400249

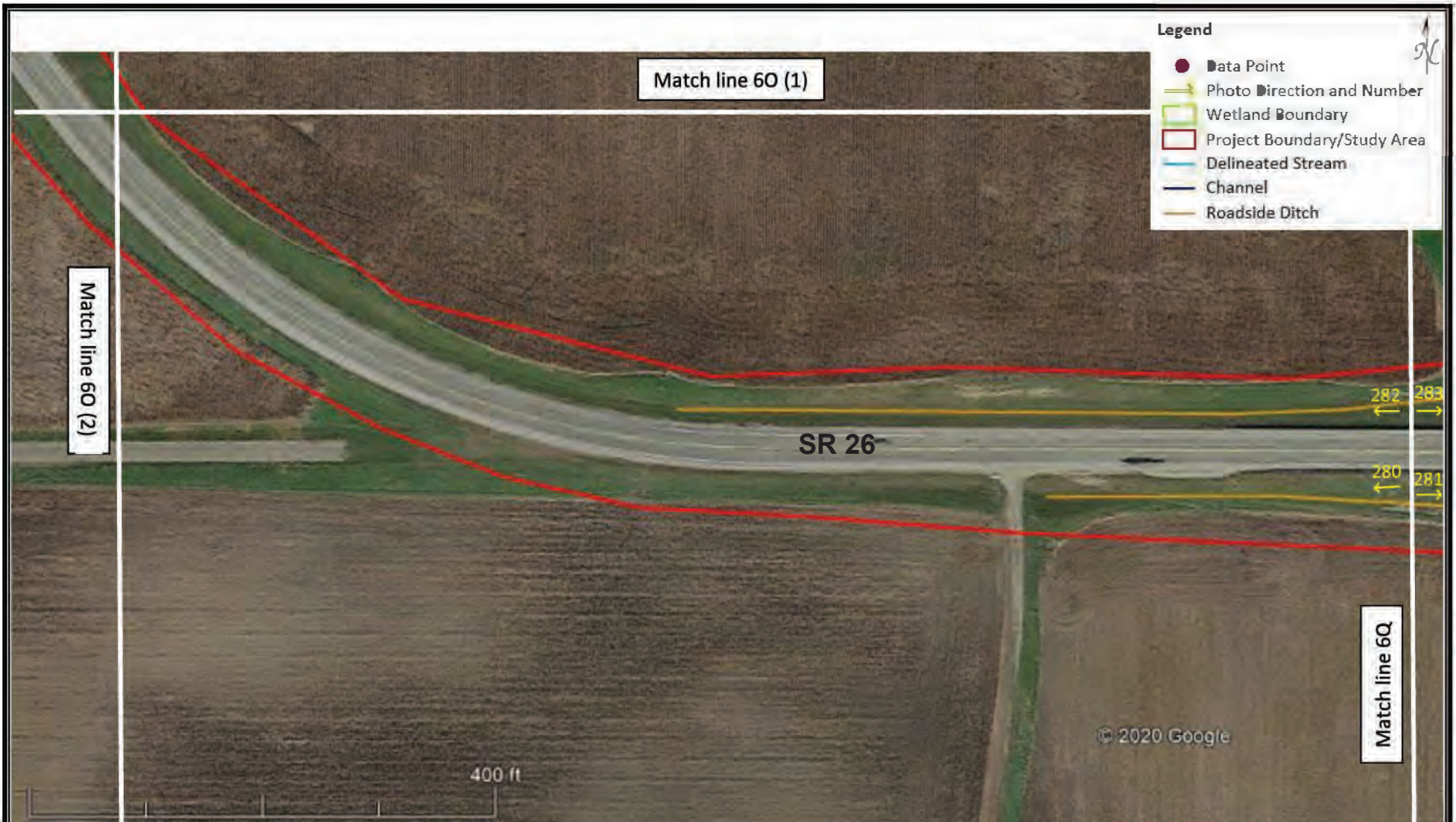


Exhibit 6P - Photolocation Map Wetland and Waterways Delineation

Created: April 20, 2020
 Source: GoogleEarth, Image Date: Oct 2018
 Scale: As Shown

State Road 26 Improvements
 Warren County, Indiana
 Project No: 18-022 DES 1400249



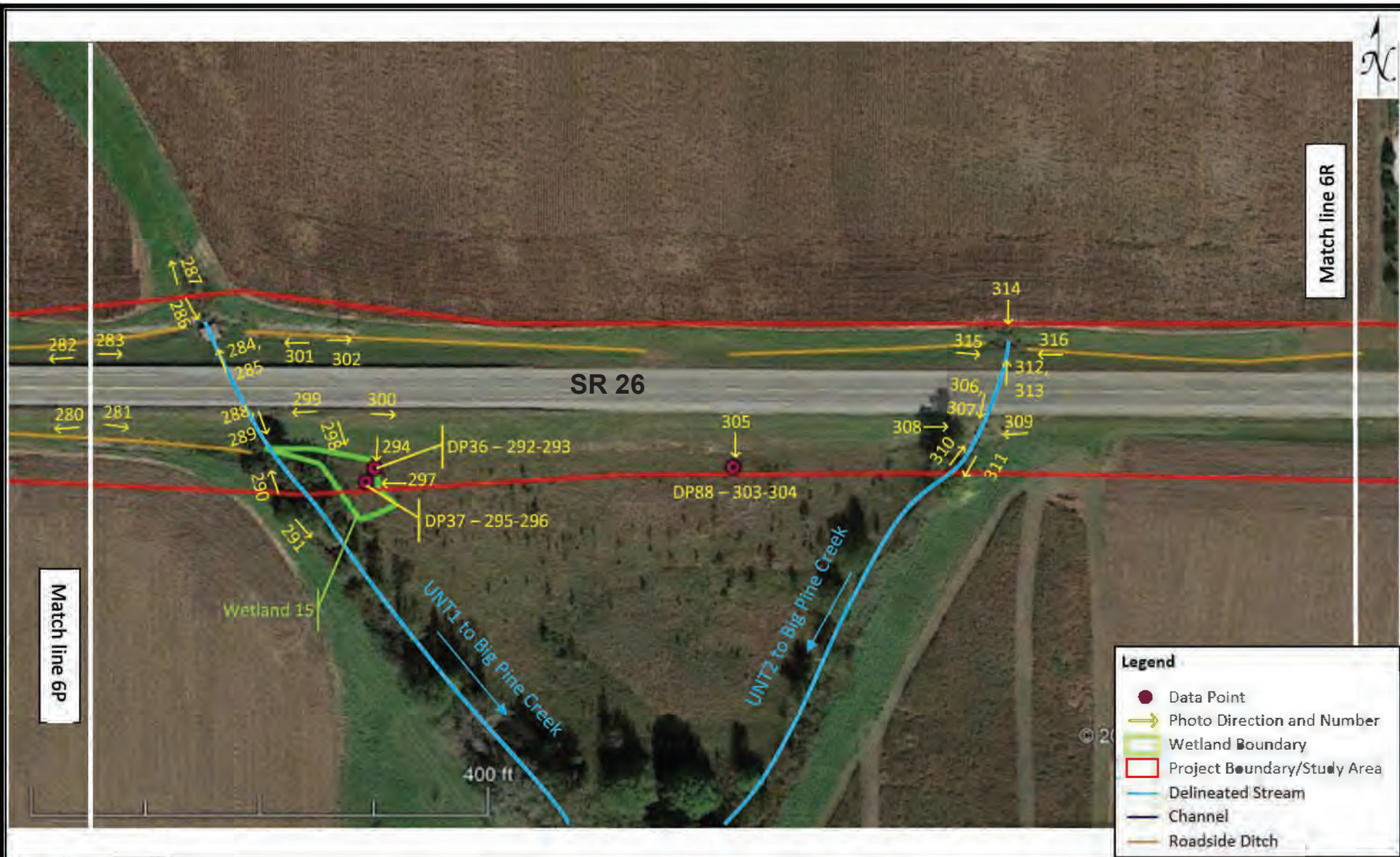


Exhibit 6Q - Photolocation Map Wetland and Waterways Delineation

Created: April 20, 2020
 Source: GoogleEarth, Image Date: October 2018
 Scale: As Shown

State Road 26 Improvements
 Warren County, Indiana
 Project No: 18-022 DES 1400249

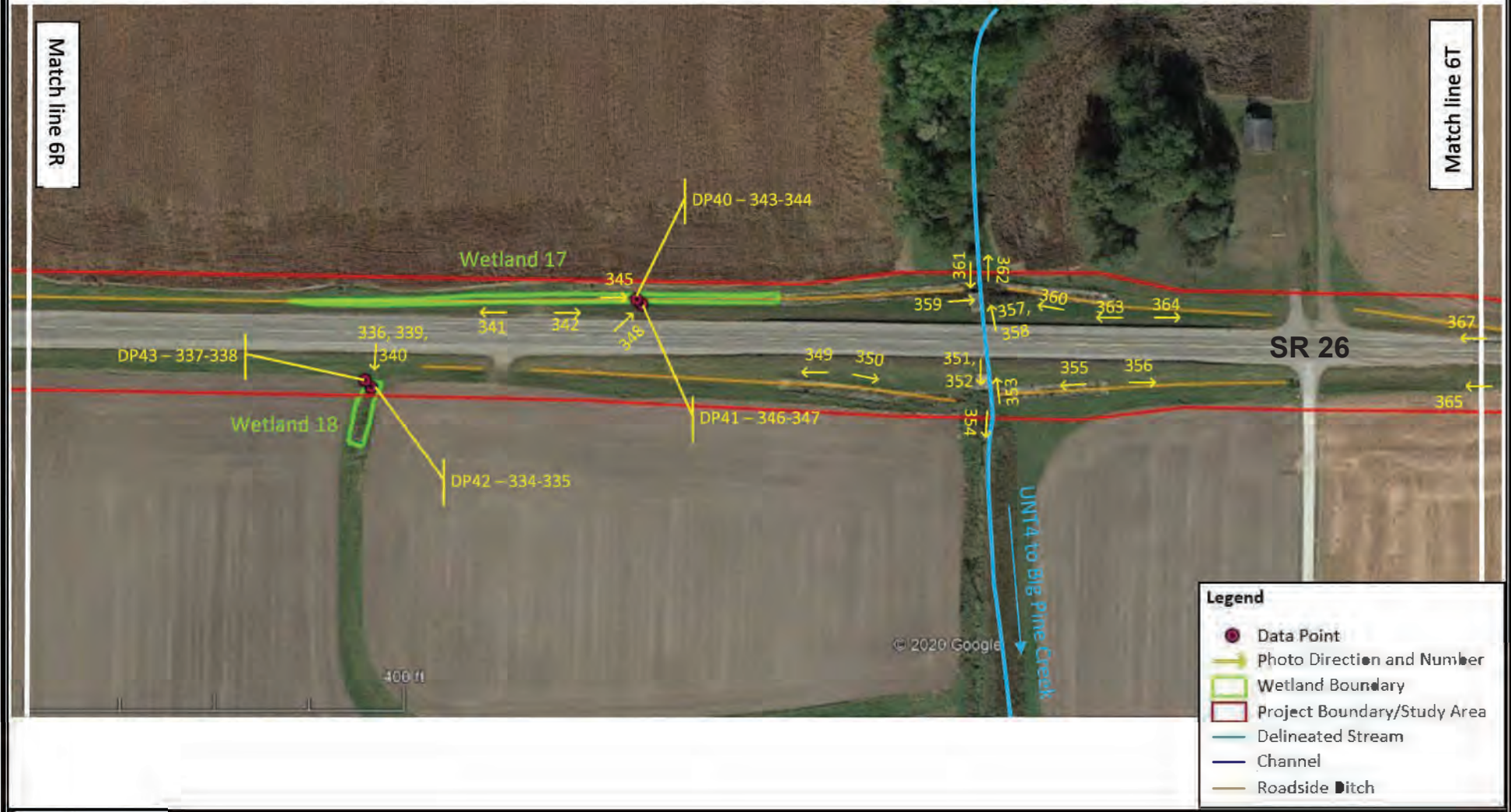




Exhibit 6R - Photolocation Map Wetland and Waterways Delineation

Created: April 20, 2020
 Source: GoogleEarth, Image Date: October 2018
 Scale: As Shown

State Road 26 Improvements
 Warren County, Indiana
 Project No: 18-022 DES 1400249



Legend

- Data Point
- Photo Direction and Number
- Wetland Boundary
- Project Boundary/Study Area
- Delineated Stream
- Channel
- Roadside Ditch

Exhibit 6S - Photolocation Map Wetland and Waterways Delineation

Created: April 20, 2020
 Source: GoogleEarth, Image Date: October 2018
 Scale: As Shown

State Road 26 Improvements
 Warren County, Indiana
 Project No: 18-022 DES 1400249



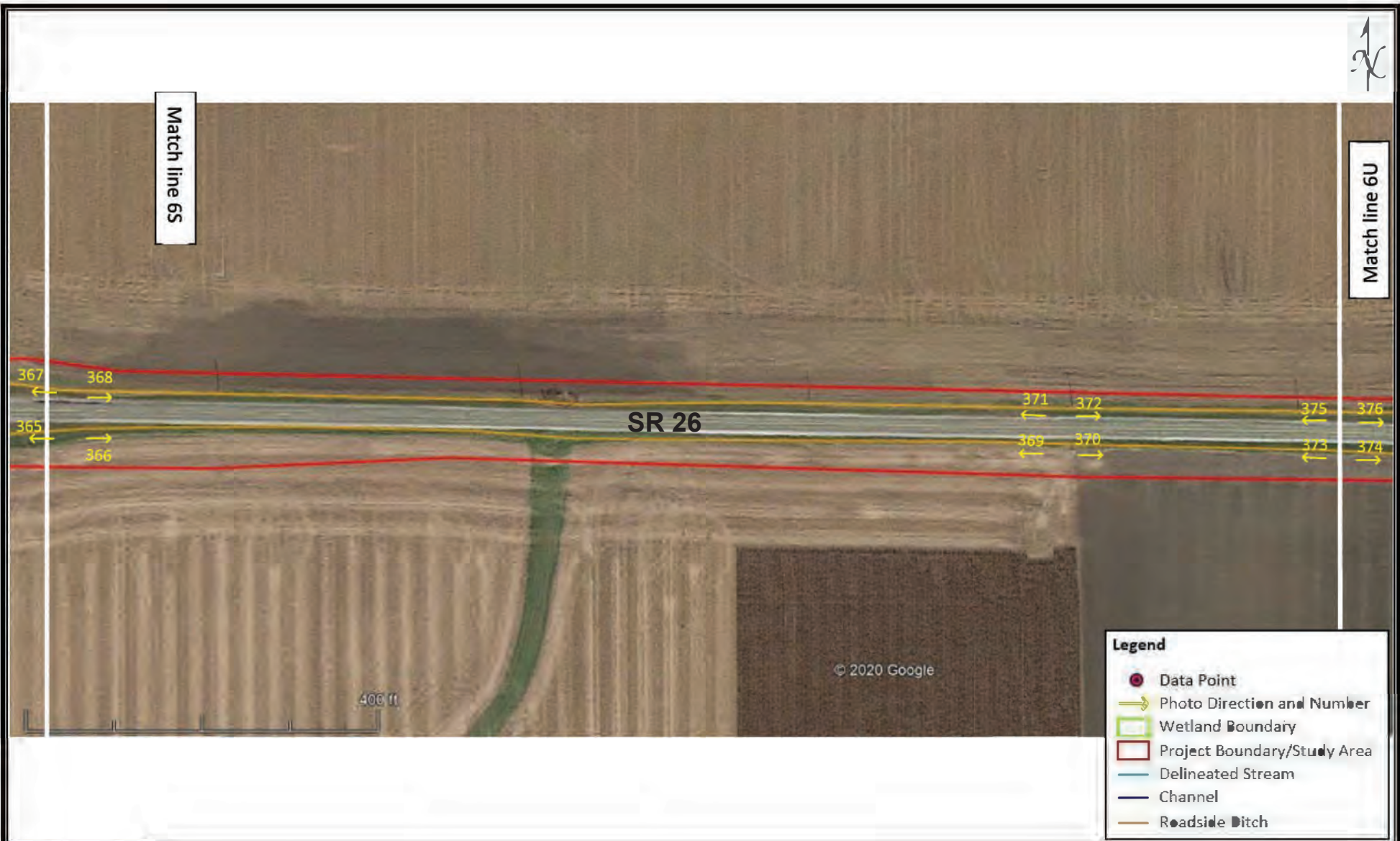


Exhibit 6T - Photolocation Map Wetland and Waterways Delineation

Created: April 20, 2020
 Source: GoogleEarth, Image Date: October 2018
 Scale: As Shown

State Road 26 Improvements
 Warren County, Indiana
 Project No: 18-022 DES 1400249





Legend

- Data Point
- Photo Direction and Number
- Wetland Boundary
- Project Boundary/Study Area
- Delineated Stream
- Channel
- Roadside Ditch

Exhibit 6U - Photolocation Map Wetland and Waterways Delineation

Created: April 20, 2020
Source: GoogleEarth, Image Date: October 2018
Scale: As Shown

State Road 26 Improvements
Warren County, Indiana
Project No: 18-022 DES 1400249





Exhibit 6V - Photolocation Map Wetland and Waterways Delineation

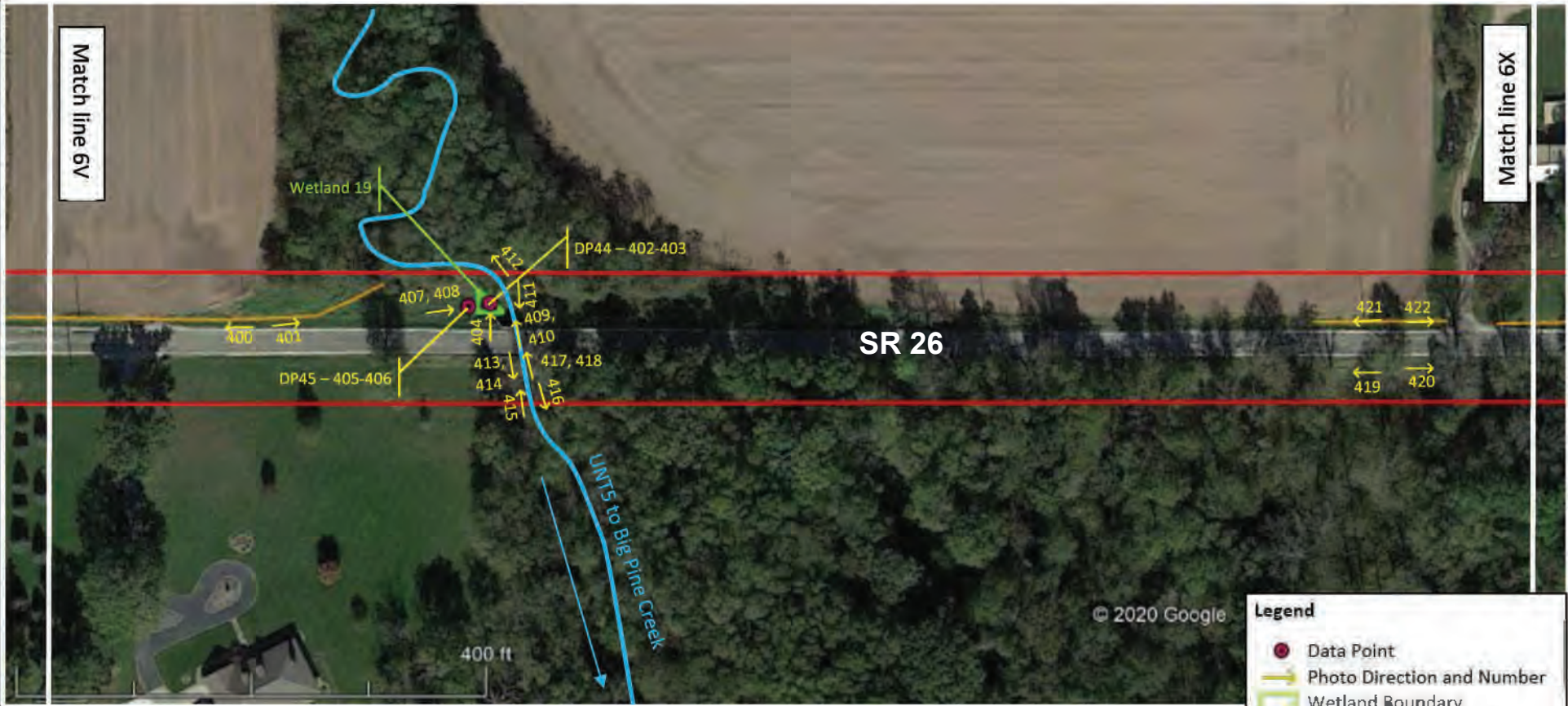
Created: April 20, 2020
 Source: GoogleEarth, Image Date: October 2018
 Scale: As Shown

State Road 26 Improvements
 Warren County, Indiana
 Project No: 18-022 DES 1400249



Match line 6V

Match line 6X



Legend

- Data Point
- Photo Direction and Number
- Wetland Boundary
- Project Boundary/Study Area
- Delineated Stream
- Channel
- Roadside Ditch

Exhibit 6W - Photolocation Wetland and Waterways Delineation

Created: April 20, 2020
 Source: GoogleEarth, Image Date: October 2018
 Scale: As Shown

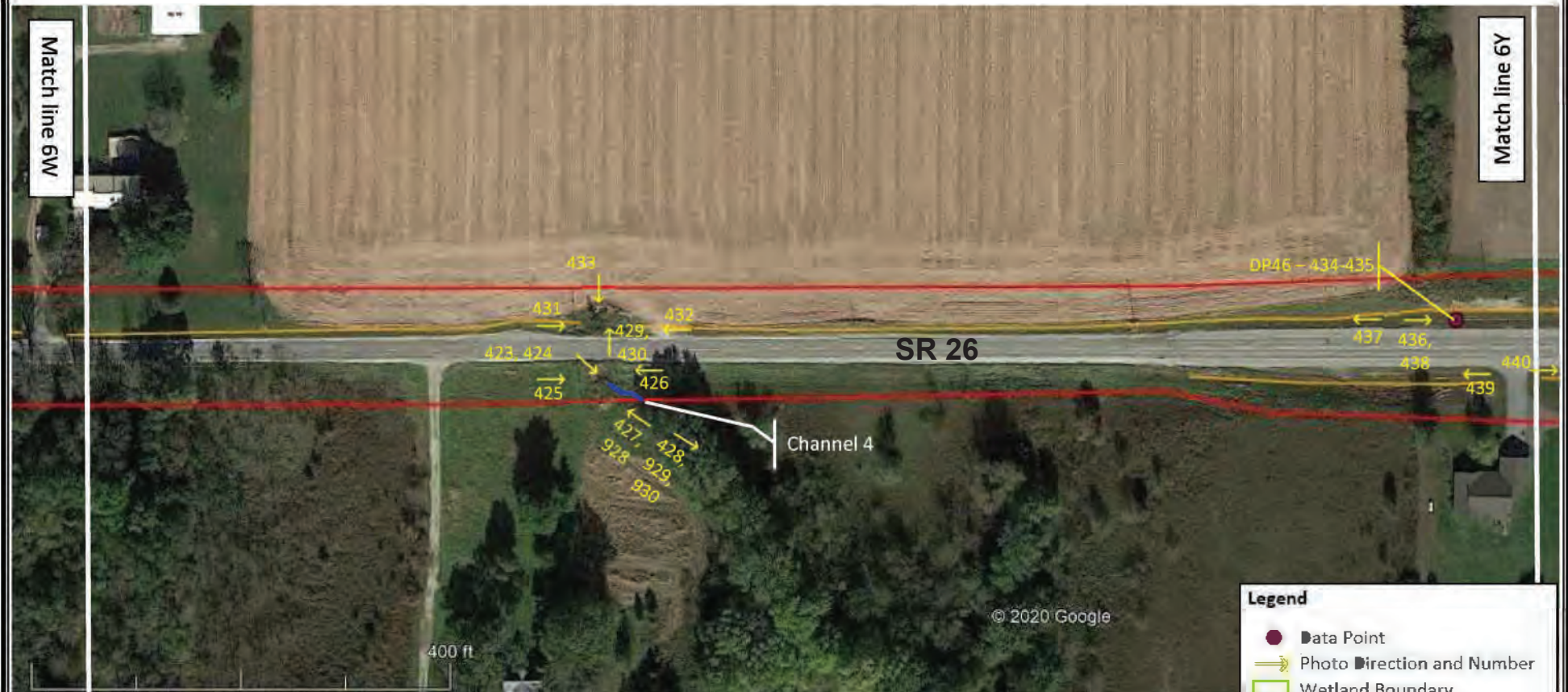
State Road 26 Improvements
 Warren County, Indiana
 Project No: 18-022 DES 1400249





Match line 6W

Match line 6Y



Legend

- Data Point
- Photo Direction and Number
- Wetland Boundary
- Project Boundary/Study Area
- Delineated Stream
- Channel
- Roadside Ditch

Exhibit 6X - Photolocation Map Wetland and Waterways Delineation

Created: April 20, 2020
 Source: GoogleEarth, Image Date: October 2018
 Scale: As Shown

State Road 26 Improvements
 Warren County, Indiana
 Project No: 18-022 DES 1400249



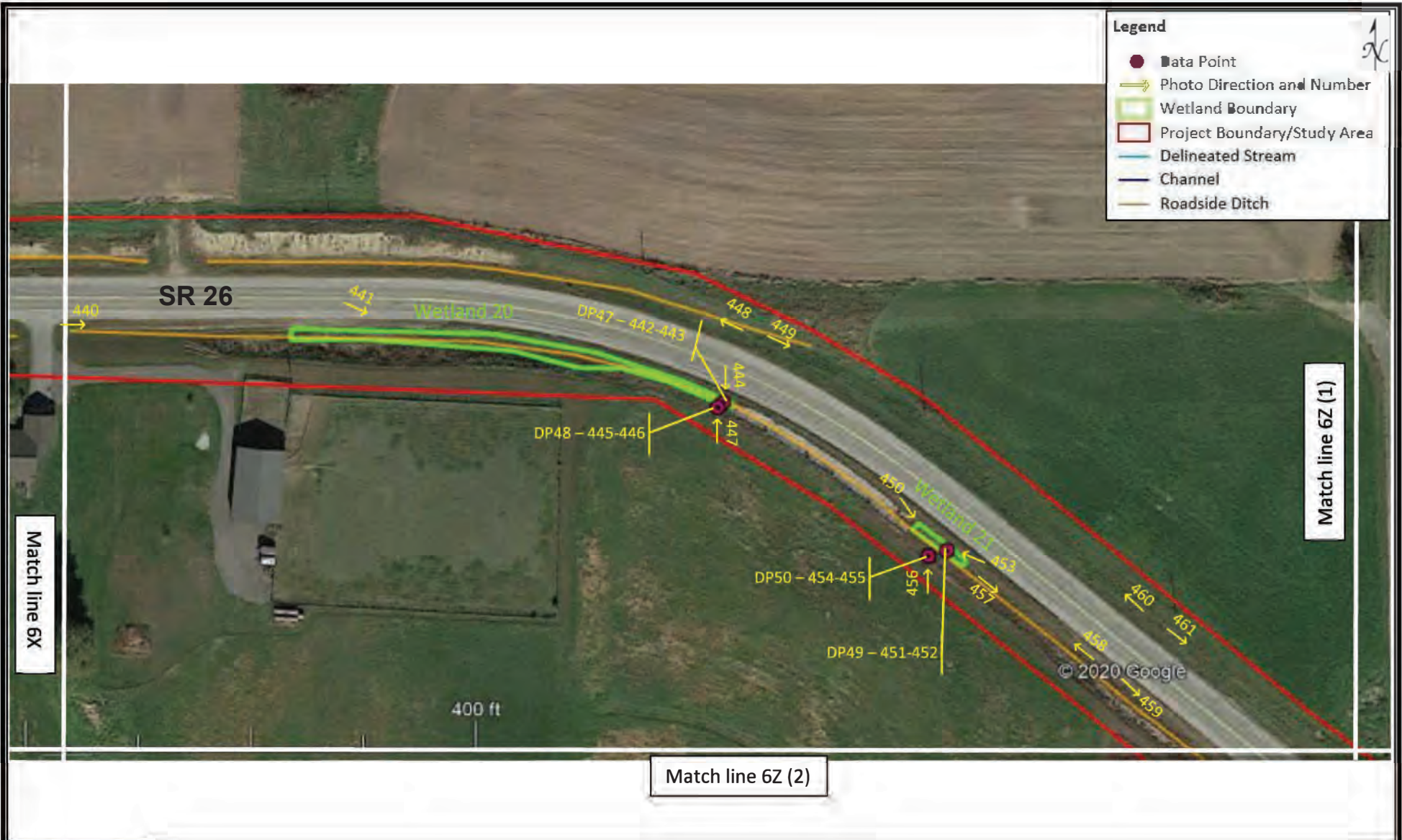
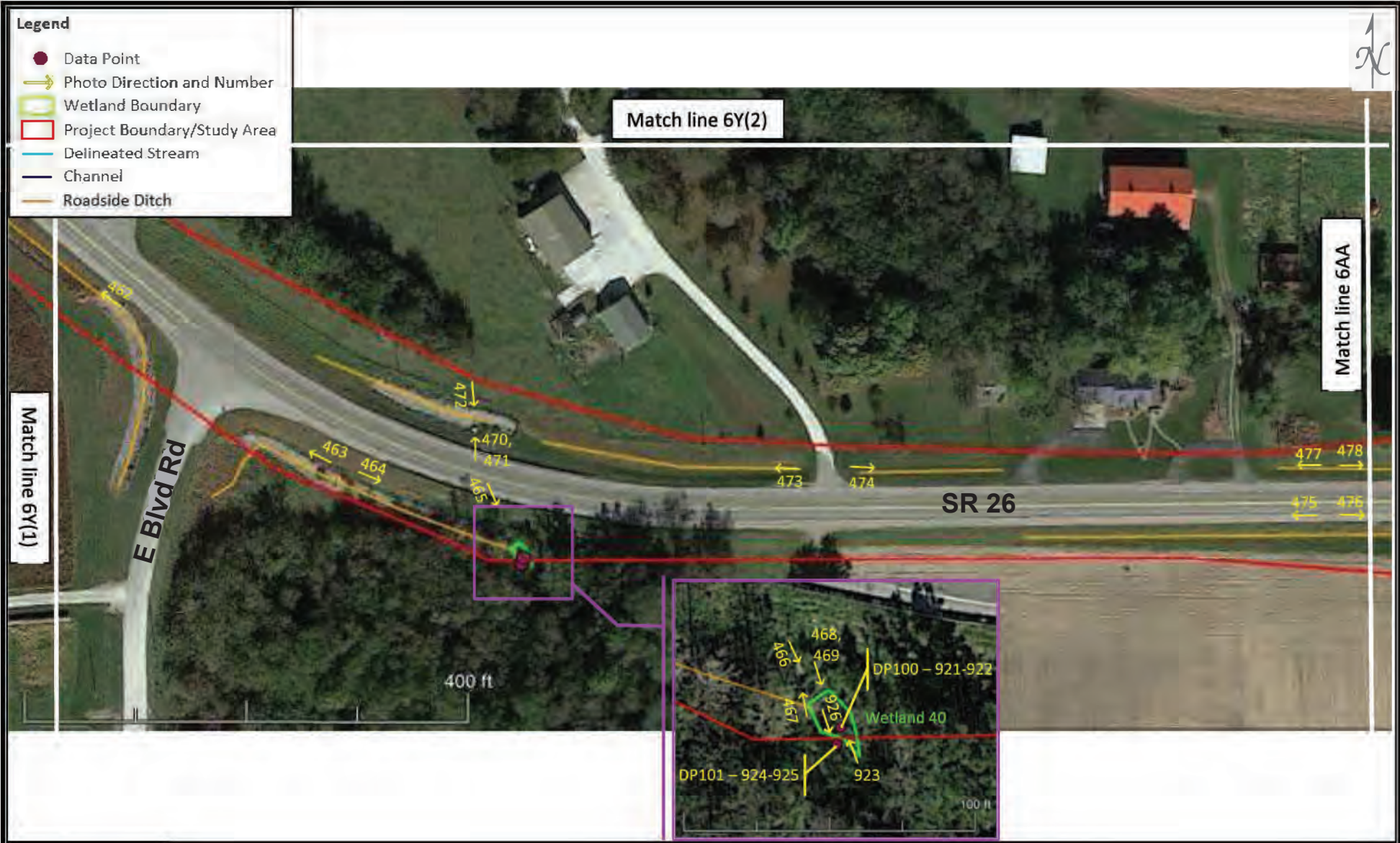


Exhibit 6Y - Photolocation Map Wetland and Waterways Delineation

Created: April 20, 2020
 Source: GoogleEarth, Image Date: October 2018
 Scale: As Shown

State Road 26 Improvements
 Warren County, Indiana
 Project No: 18-022 DES 1400249



**Exhibit 6Z - Photolocation Map
Wetland and Waterways Delineation**

Created: April 20, 2020
 Source: GoogleEarth, Image Date: October 2018
 Scale: As Shown

State Road 26 Improvements
 Warren County, Indiana
 Project No: 18-022 DES 1400249



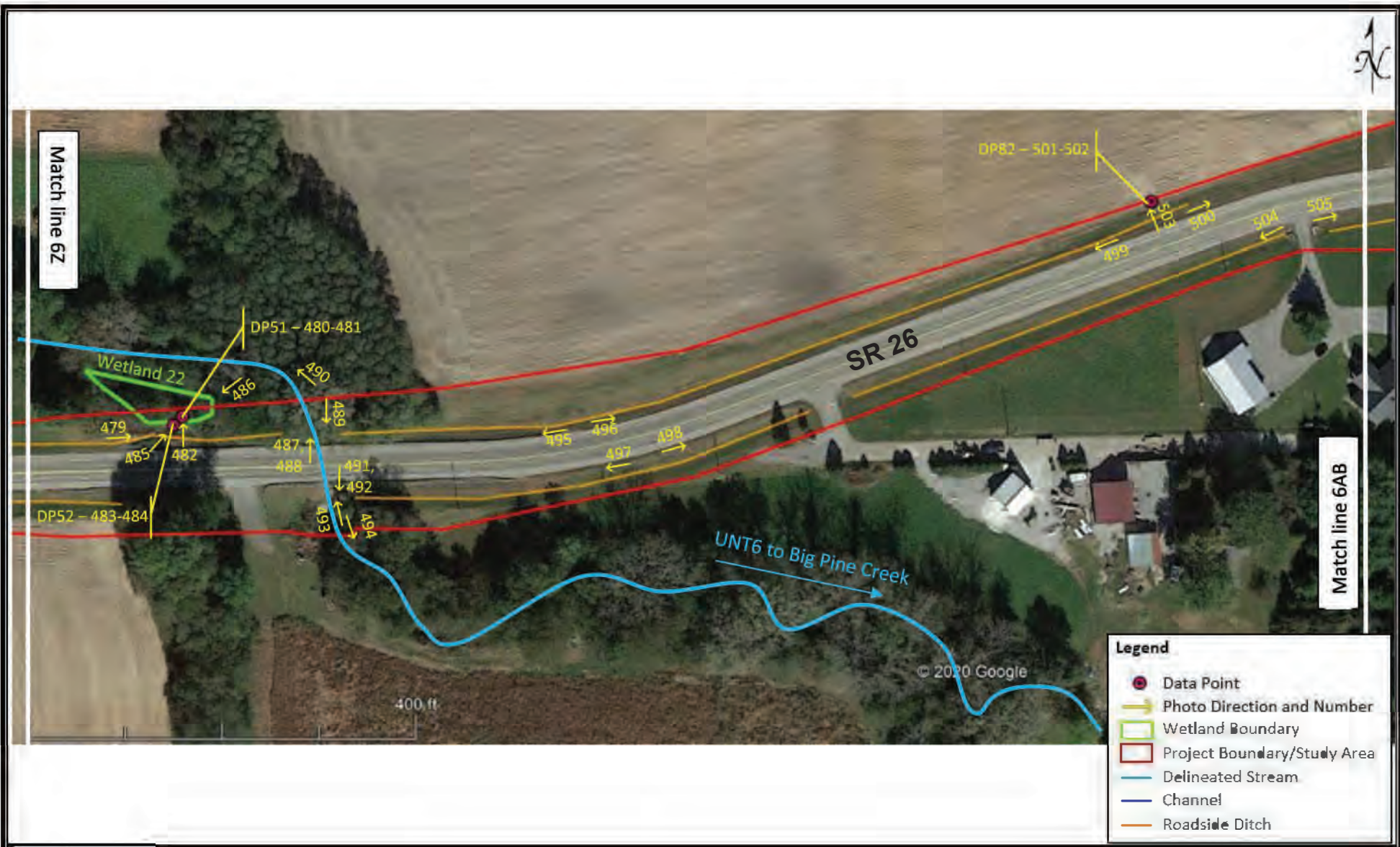


Exhibit 6AA - Photolocation Map Wetland and Waterways Delineation

Created: April 20, 2020
 Source: GoogleEarth, Image Date: October 2018
 Scale: As Shown

State Road 26 Improvements
 Warren County, Indiana
 Project No: 18-022 DES 1400249



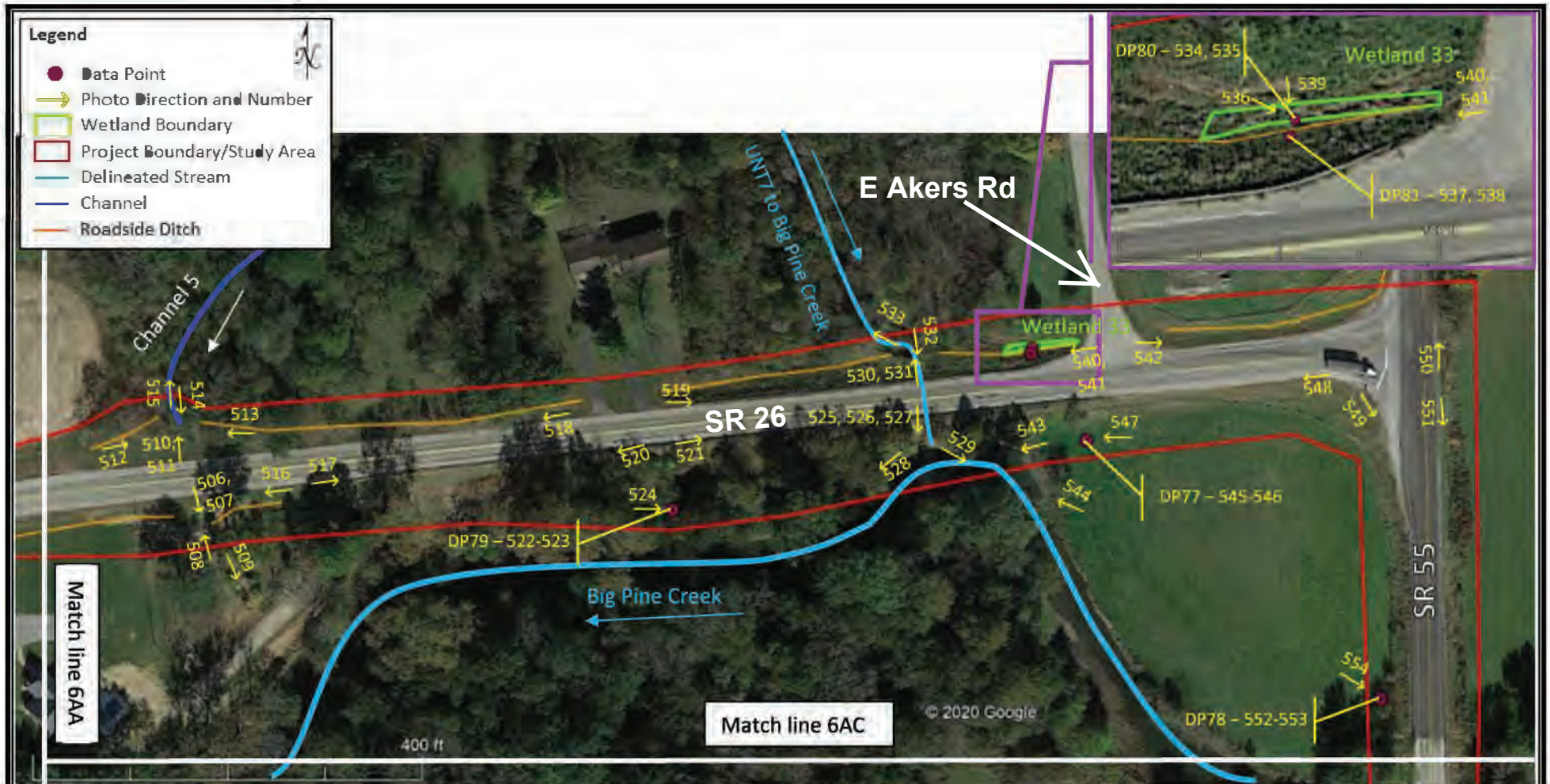
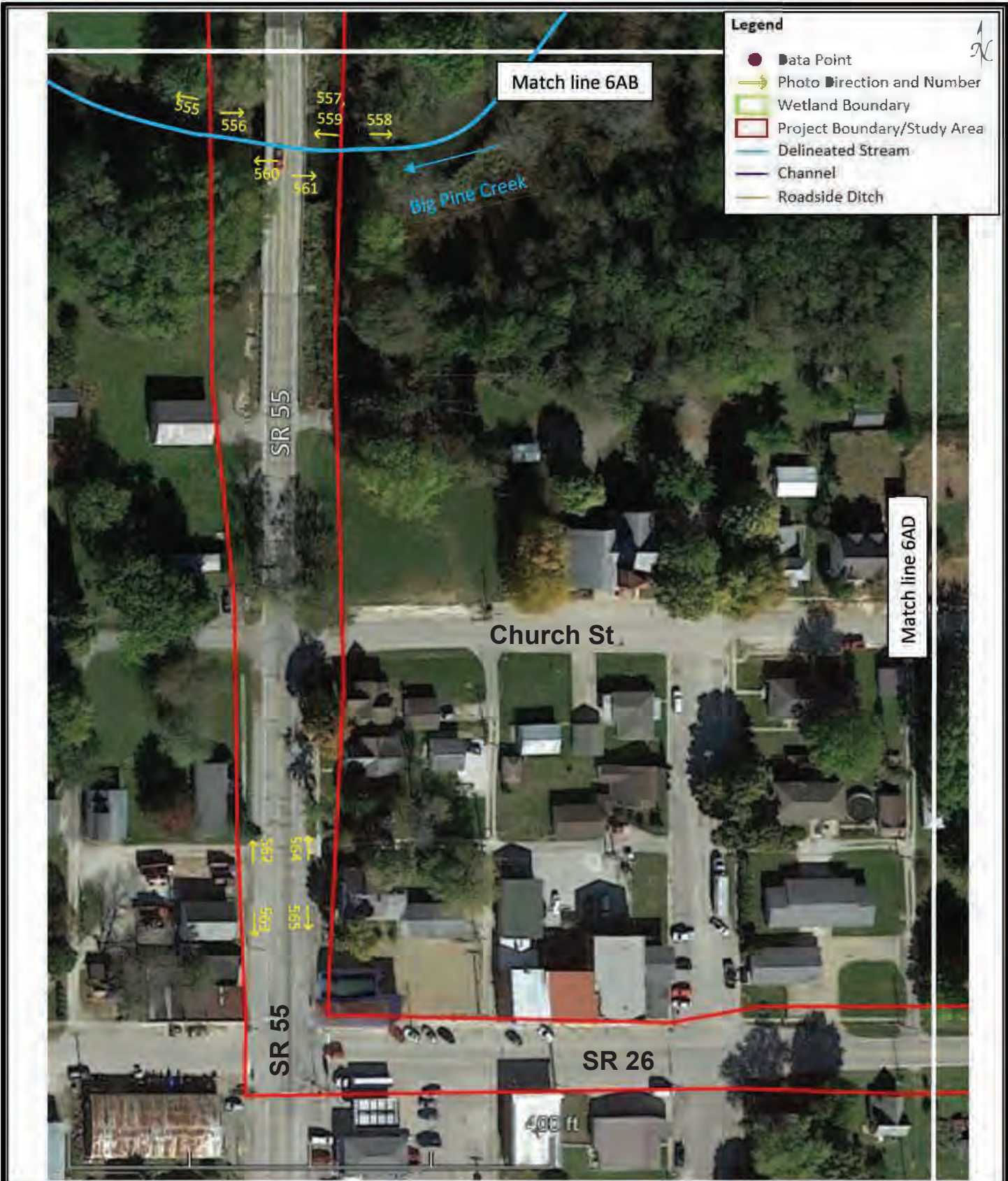


Exhibit 6AB - Photolocation Map Wetland and Waterways Delineation

Created: April 20, 2020
 Source: GoogleEarth, Image Date: October 2018
 Scale: As Shown

State Road 26 Improvements
 Warren County, Indiana
 Project No: 18-022 DES 1400249



**Exhibit 6AC - Photolocation Map
Wetland and Waterways Delineation**

Created: April 20, 2020
 Source: GoogleEarth, Image Date: October 2018
 Scale: As Shown

State Road 26 Improvements
 Warren County, Indiana
 Project No: 18-022 DES 1400249





Exhibit 6AD - Photolocation Map Wetland and Waterways Delineation

Created: April 20, 2020
 Source: GoogleEarth, Image Date: October 2018
 Scale: As Shown

State Road 26 Improvements
 Warren County, Indiana
 Project No: 18-022 DES 1400249



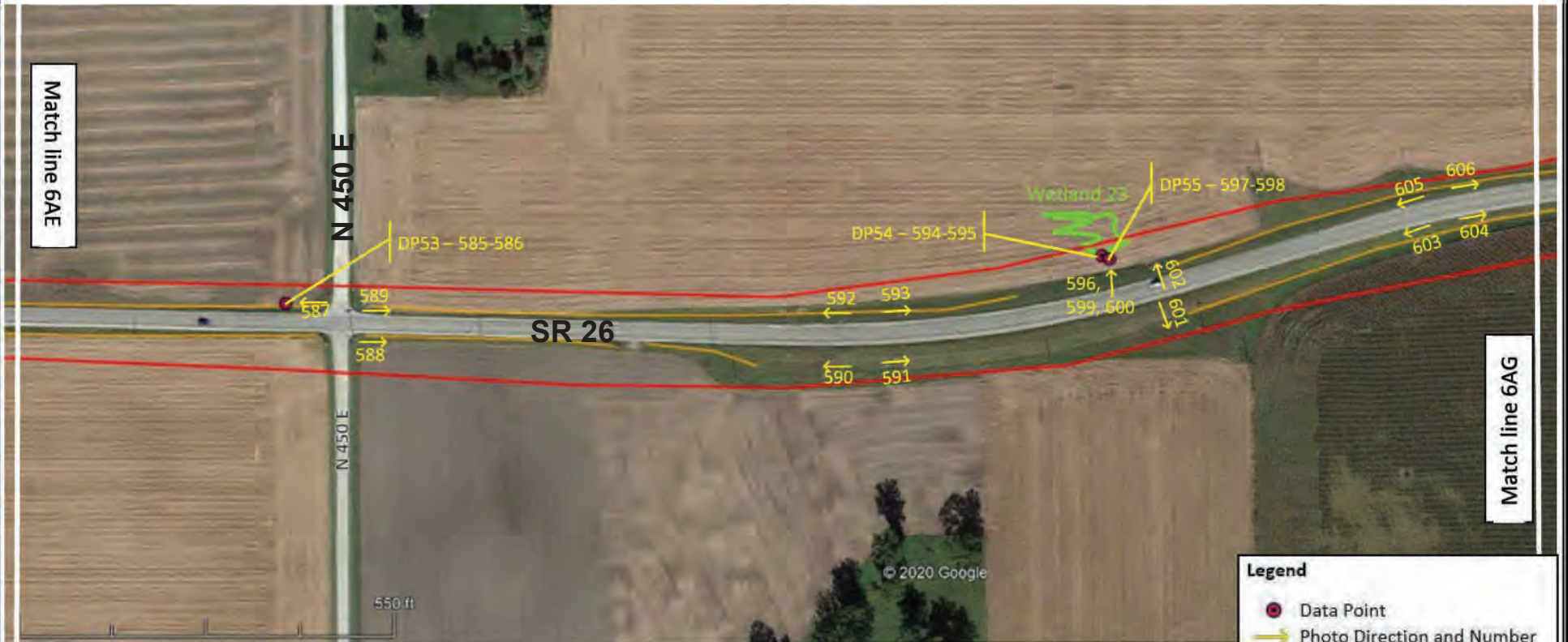


Exhibit 6AE - Photolocation Map Wetland and Waterways Delineation

Created: April 20, 2020
 Source: GoogleEarth, Image Date: October 2018
 Scale: As Shown

State Road 26 Improvements
 Warren County, Indiana
 Project No: 18-022 DES 1400249





Legend

- Data Point
- Photo Direction and Number
- Wetland Boundary
- Project Boundary/Study Area
- Delineated Stream
- Channel
- Roadside Ditch

Exhibit 6AF - Photolocation Map Wetland and Waterways Delineation

Created: April 20, 2020
 Source: GoogleEarth, Image Date: October 2018
 Scale: As Shown

State Road 26 Improvements
 Warren County, Indiana
 Project No: 18-022 DES 1400249



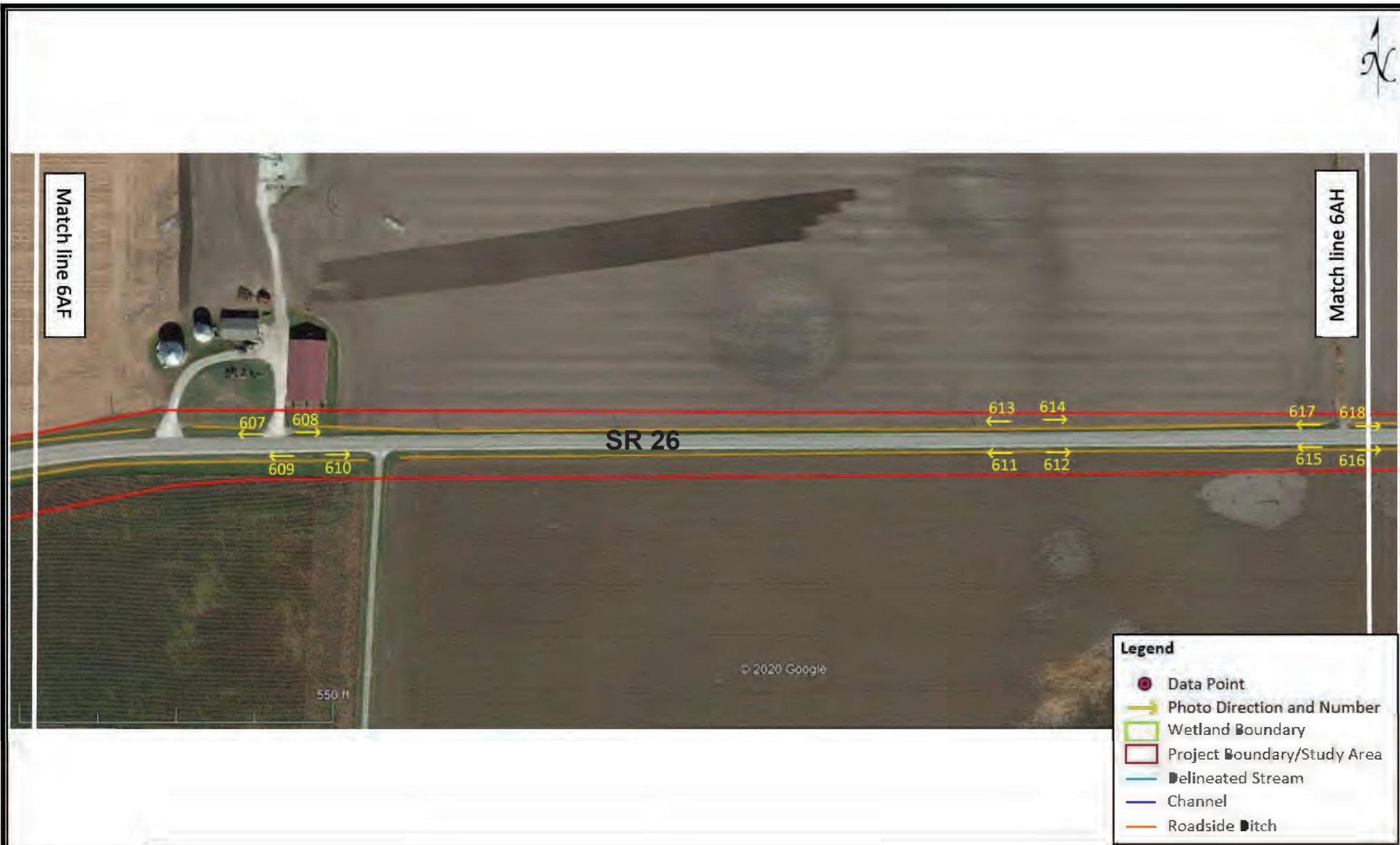


Exhibit 6AG - Photolocation Map Wetland and Waterways Delineation

Created: April 20, 2020
 Source: GoogleEarth, Image Date: October 2018
 Scale: As Shown

State Road 26 Improvements
 Warren County, Indiana
 Project No: 18-022 DES 1400249





Match line 6AG

Match line 6AI



Legend

- Data Point
- Photo Direction and Number
- Wetland Boundary
- Project Boundary/Study Area
- Delineated Stream
- Channel
- Roadside Ditch



**Exhibit 6AH - Photolocation Map
Wetland and Waterways Delineation**

Created: April 20, 2020
 Source: GoogleEarth, Image Date: October 2018
 Scale: As Shown

State Road 26 Improvements
 Warren County, Indiana
 Project No: 18-022 DES 1400249

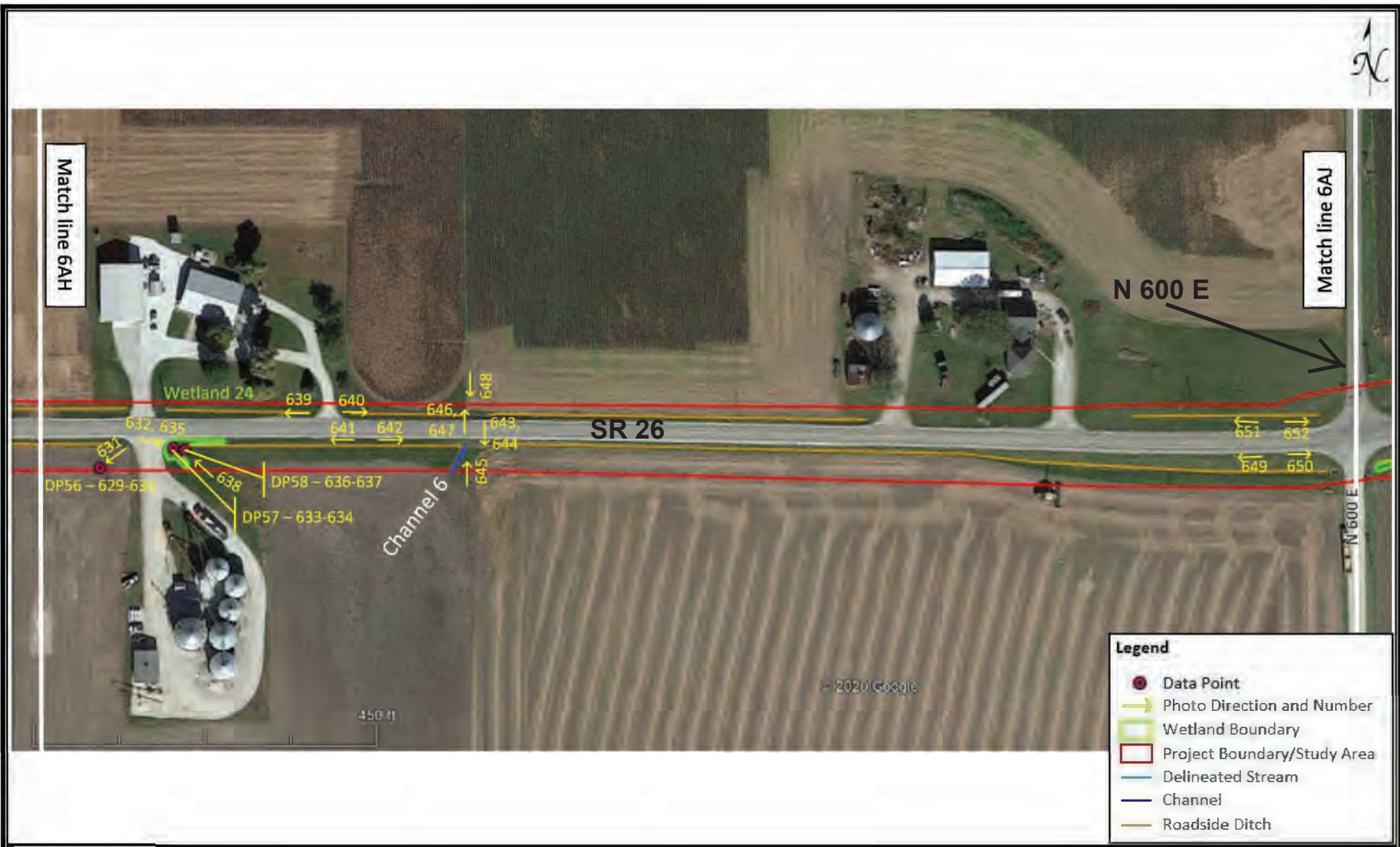


Exhibit 6AI - Photolocation Map Wetland and Waterways Delineation

Created: April 20, 2020
 Source: GoogleEarth, Image Date: October 2018
 Scale: As Shown

State Road 26 Improvements
 Warren County, Indiana
 Project No: 18-022 DES 1400249





Exhibit 6AJ - Photolocation Map Wetland and Waterways Delineation

Created: April 20, 2020
 Source: GoogleEarth, Image Date: October 2018
 Scale: As Shown

State Road 26 Improvements
 Warren County, Indiana
 Project No: 18-022 DES 1400249





Legend







-  Data Point
-  Photo Direction and Number
-  Wetland Boundary
-  Project Boundary/Study Area
-  Delineated Stream
-  Channel
-  Roadside Ditch

Exhibit 6AK - Photolocation Map Wetland and Waterways Delineation

Created: April 20, 2020
Source: GoogleEarth, Image Date: October 2018
Scale: As Shown

State Road 26 Improvements
Warren County, Indiana
Project No: 18-022 DES 1400249





Match line 6AK

Match line 6AM



Legend

- Data Point
- Photo Direction and Number
- Wetland Boundary
- Project Boundary/Study Area
- Delineated Stream
- Channel
- Roadside Ditch



Exhibit 6AL - Photolocation Map Wetland and Waterways Delineation

Created: April 20, 2020
Source: GoogleEarth, Image Date: October 2018
Scale: As Shown

State Road 26 Improvements
Warren County, Indiana
Project No: 18-022 DES 1400249



Exhibit 6AM - Photolocation Map Wetland and Waterways Delineation

Created: April 20, 2020
 Source: GoogleEarth, Image Date: October 2018
 Scale: As Shown

State Road 26 Improvements
 Warren County, Indiana
 Project No: 18-022 DES 1400249

