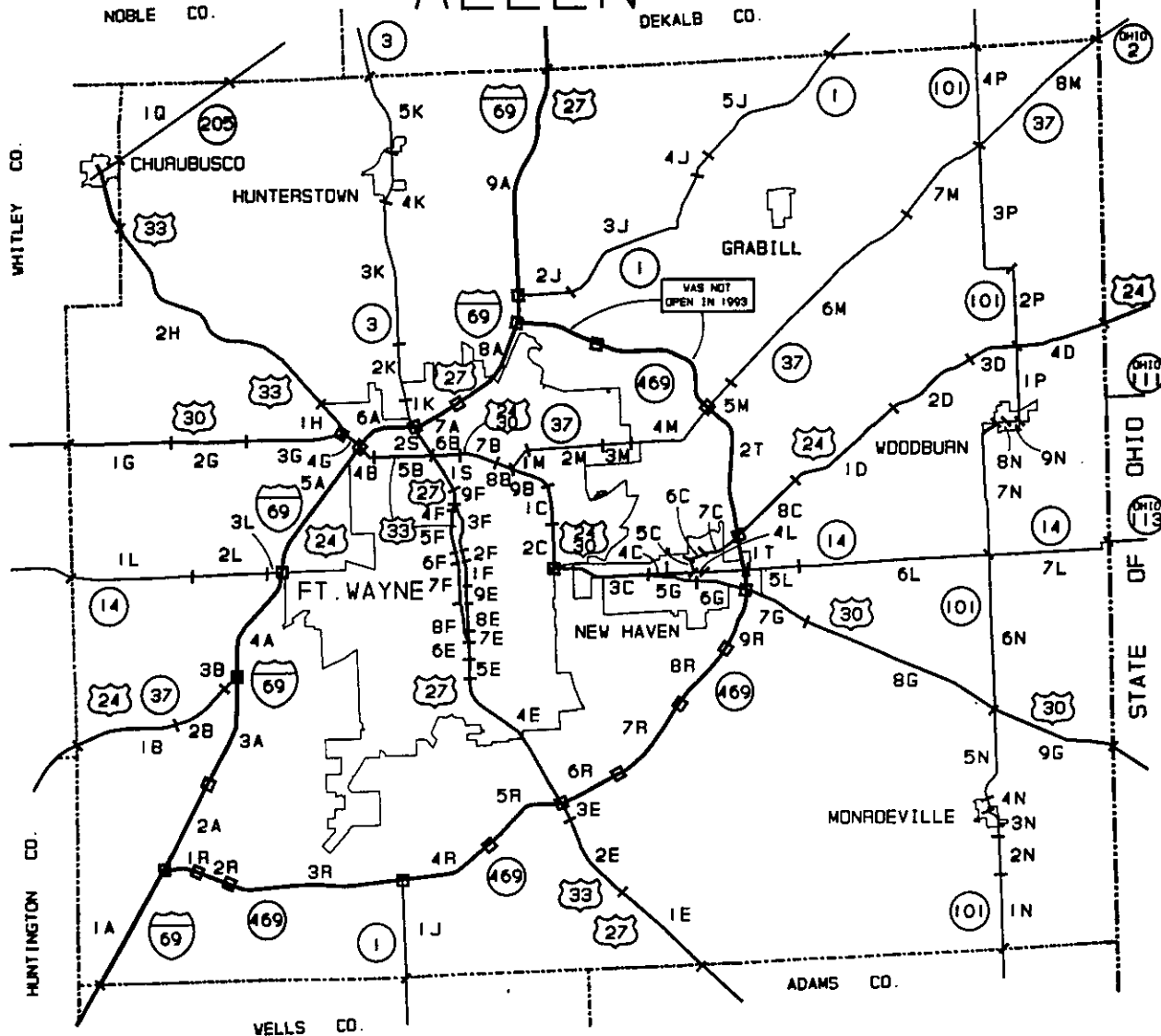


ALLEN



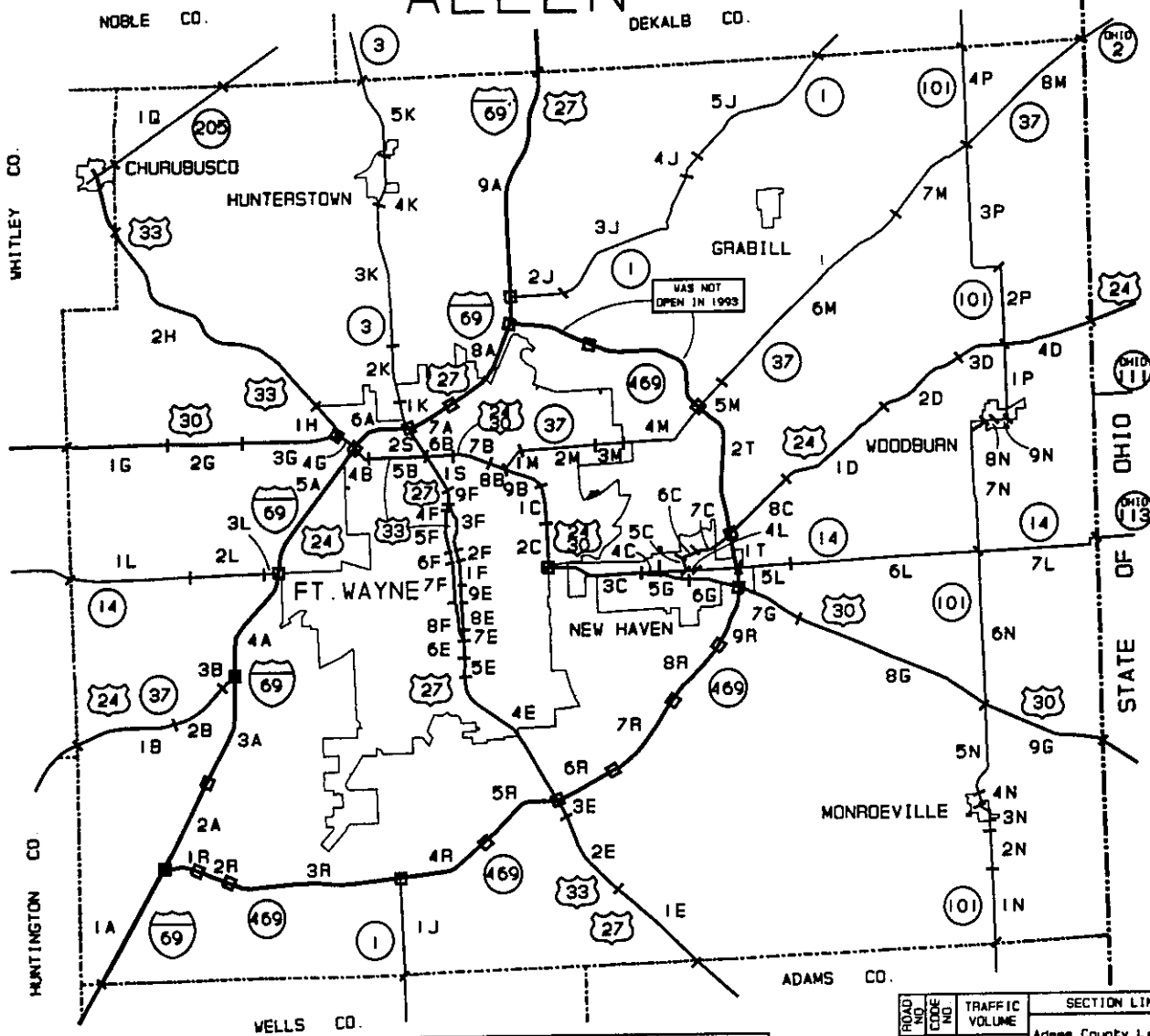
ROAD NO	CODE	TRAFFIC VOLUME	SECTION LINK TERMINI
I-69	1A	17900	Velle County Line
	2A	24800	SR-469
	3A	28450	IR-34 (Lower Huntington Rd.)
	4A	31540	US-24 Interchange
	5A	43890	SR-14 Interchange
	6A	39000	US-30 & US-33 Interchange
	7A	31740	SR-3 Interchange
	8A	28430	Coldwater Rd. Interchange
	9A	23150	SR-1 & Dupont Rd Interchange
US-24	1B	13590	Whitley County Line
	2B	16430	IR-15 (Homestead Rd.)
	3B	30910	IR-46 (Liberty Mills Rd.)
			I-69 Interchange
			(US-24 follows over I-69)
	4B	33400	I-69/US-30 Interchange
	5B	45040	Goshen Ave (Ft. Wayne)
	6B	47690	US-27 / SR-1
	7B	55570	Coldwater Rd (Ft. Wayne)
	8B	39650	Anthony Blvd (Ft. Wayne)
	9B	32940	SR-37 (Left)
	1C	34320	State Blvd (Ft. Wayne)
	2C	36920	Lake Ave (Ft. Wayne)
	3C	32430	Washington Blvd (R)(Ft. Wayne)
	4C	13250	US-30
	5C	9820	SR-14
6C	3180	Broadway St (L)(New Haven)	
7C	4350	Green Rd (New Haven)	
8C	9010	SR-469	
1D	11410	IR-91 (Ryan Rd.)	
2D	9930	IR-117 (Sawson Rd.)	
3D	6480	IR-121 (Bull Rapids Rd.)	
4D	6830	SR-101	
		Ohio State Line	

- LEGEND:
- U S ROAD
 - STATE ROAD
 - INTERCHANGE
 - COUNTY LINE
 - IR INVENTORY ROUTE
 - INTERSTATE ROAD
 - CORPORATION LINE
 - SECTION LINK TERMINAL
 - () LOCAL ROAD OR STREET NAME

NOTE: SR-469 was designated as a State Road at time of last count but has now been designated as I-469. It is now open to I-69 on the north side of Ft. Wayne.

NOTE: Volumes Are Adjusted For Three Or More Axles.

ALLEN



- LEGEND:**
- U.S. ROAD
 - STATE ROAD
 - INTERCHANGE
 - - - COUNTY LINE
 - - - INVENTORY ROUTE
 - INTERSTATE ROAD
 - - - CORPORATION LINE
 - + SECTION LINK TERMINAL
 - () LOCAL ROAD OR STREET NAME

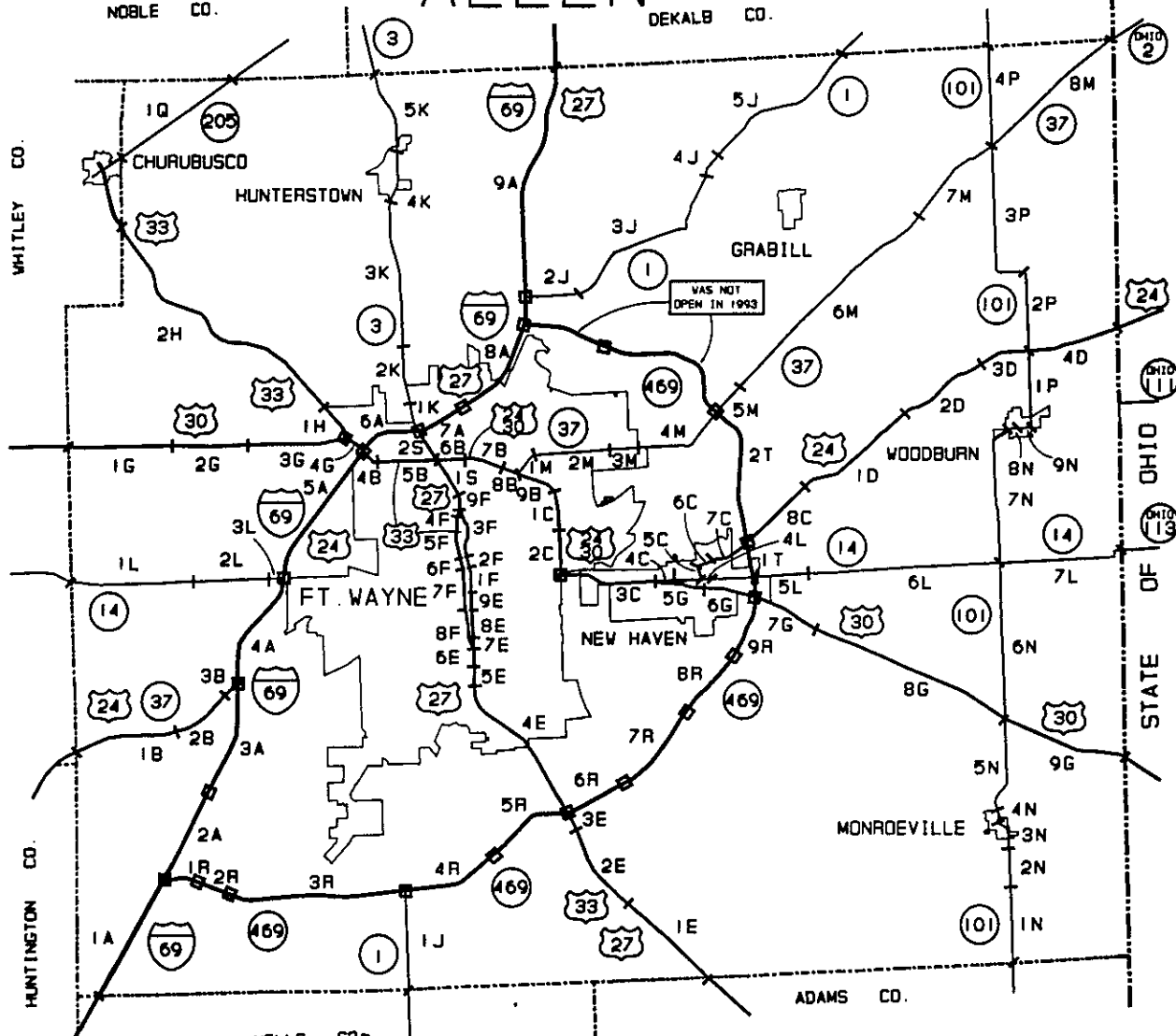
NOTE: SR-469 was designated as a State Road at time of last count but has now been designated as I-469. It is now open to I-69 on the north side of Ft. Wayne.

NOTE: Volumes Are Adjusted For Three Or More Axles.

ROAD NO.	CODE	TRAFFIC VOLUME	SECTION LINK TERMINI
US-27	1E	12530	Adams County Line
	2E	13840	IR-6 (Hoagland Rd.)
	3E	15500	IR-24 (Monroeville Rd.)
	4E	13560	SR-469
	5E	19130	Paulding Rd. (Ft. Wayne)
	6E	27560	Pettit Ave. (Ft. Wayne)
			US-27 (Southbound)(Left)

ROAD NO.	CODE	TRAFFIC VOLUME	SECTION LINK TERMINI
			(Begin One-way Pair)
			[Northbound on Lafayette St.]
	7E	12760	US-27 (Southbound)(Left)
	8E	18240	Rud. Mill Blvd (Ft. Wayne)
	9E	23690	Pontiac St (Ft. Wayne)
	1F	30510	Williams St (Ft. Wayne)
	2F	27630	Jefferson St (Ft. Wayne)
	3F	28590	Main St (Ft. Wayne)
			US-27 (Southbound)(Left)
			(Southbound over Clinton St.)
			US-27
US-27	4F	40860	State Blvd (Ft. Wayne)
	5F	26450	Main St. (Ft. Wayne)
	6F	24260	Jefferson St (Ft. Wayne)
	7F	18120	Pontiac Blvd (Ft. Wayne)
	8F	16720	US-27
			(End One-way Pair)
	9F	52840	US-27 (Southbound)(Left)
	1S	45050	Clinton St. (Ft. Wayne)
	2S	38110	US-24 / US-30
			I-69 Interchange
			(US-27 follows I-69)
	1G	20200	Whitley County Line
	2G	20560	IR-167 (Folger Rd.)
	3G	23170	IR-21 (O Day Rd.)
	4G	33060	US-33
			I-69 Interchange
			(US-30 follows US-24)
	5G	16970	US-24
	6G	14730	Hartzell Rd (New Haven)
	7G	11430	SR-469
	8G	10110	IR-91 (Ryan Rd.)
	9G	7790	SR-101
			Ohio State Line
			(US-33 over US-30, US-24 & US-27)
US-33	1H	13860	US-30
	2H	10850	IR-421 (Fritz Rd.)
			Whitley County Line
			Velle County Line
	1J	10040	SR-469
			(SR-1 follows SR-469 then I-69)
			I-69 Interchange
SR-1	2J	17520	IR-451 (Tonkel Rd.)
	3J	9370	IR-124 (Hooper Rd.)
	4J	3450	IR-315 (Lochner Rd.)
	5J	2370	DeKalb County Line

ALLEN



- LEGEND:**
- U.S. ROAD
 - STATE ROAD
 - INTERCHANGE
 - COUNTY LINE
 - IR INVENTORY ROUTE
 - INTERSTATE ROAD
 - CORPORATION LINE
 - + SECTION LINK TERMINAL
 - () LOCAL ROAD OR STREET NAME

NOTE: SR-469 was designated as a State Road at time of last count but has now been designated as I-469. It is now open to I-69 on the north side of Ft. Wayne.

NOTE: Volumes Are Adjusted For Three Or More Axles.

ROAD NO.	TRAFFIC VOLUME	SECTION LINK TERMINI
SR-3	1K 36750	I-69 Interchange
	2K 30650	IR-296 (Ludwig Rd.)
	3K 23800	IR-100 (Vallen Rd.)
	4K 18720	IR-104 (DuPont Rd.)
	5K 11150	IR-128 (Cedar Canyon Rd.)
		Dekalb County Line

ROAD NO.	TRAFFIC VOLUME	SECTION LINK TERMINI
SR-14	1L 4480	Whitley County Line
	2L 11720	IR-173 (Scott Rd.)
	3L 21990	IR-191 (Hedley Rd.)
		I-69 Interchange
		(SR-14 over I-69 then US-24)
		US-24
		Green St (New Haven)
SR-37	4L 9260	IR-91 (Ryan Rd.)
	5L 4270	SR-101
	6L 2790	Ohio State Line
	7L 1820	
	1M 24100	US-24
	2M 18310	Hobson Rd. (Ft. Wayne)
	3M 12910	IR-65 (Maple Crest Rd.)
	4M 10310	IR-269 (Lahmeyer Rd.)
SR-101	5M 7500	SR-469
	6M 4900	IR-85 (Ricker Rd.)
	7M 4240	IR-121 (Bull Rapids Rd.)
	8M 3260	SR-101
		Ohio State Line
	1N 930	Adams County Line
	2N 2040	IR-6 (Hoegland Rd.)
	3N 4970	Forest St (Monroeville)
SR-205	4N 2190	South St. (Monroeville)
	5N 1840	IR-26 (Monroeville Rd.)
	6N 1010	US-30
	7N 1530	SR-14
	8N 1410	IR-84 (Main St.)
	9N 3200	Becker Rd (Woodburn)
	1P 1270	IR-399 (Fhaling Rd.)
	2P 1510	US-24
	3P 1030	IR-336 (Notestine Rd.)
	4P 1480	SR-37
SR-469		Dekalb County Line
	1Q 2680	Whitley County Line
		Noble County Line
	1R 14590	I-69
	2R 13370	Lafayette Center Rd
	3R 11020	Indianapolis Rd
	4R 10620	SR-1
	5R 10250	Winchester Rd
	6R 8280	US-27 / US-33
	7R 7380	Marion Center Rd
8R 7650	Tillman Rd.	
9R 7680	Minich Rd	
1T 9900	US-30	
2T 5940	US-24	
	SR-37	