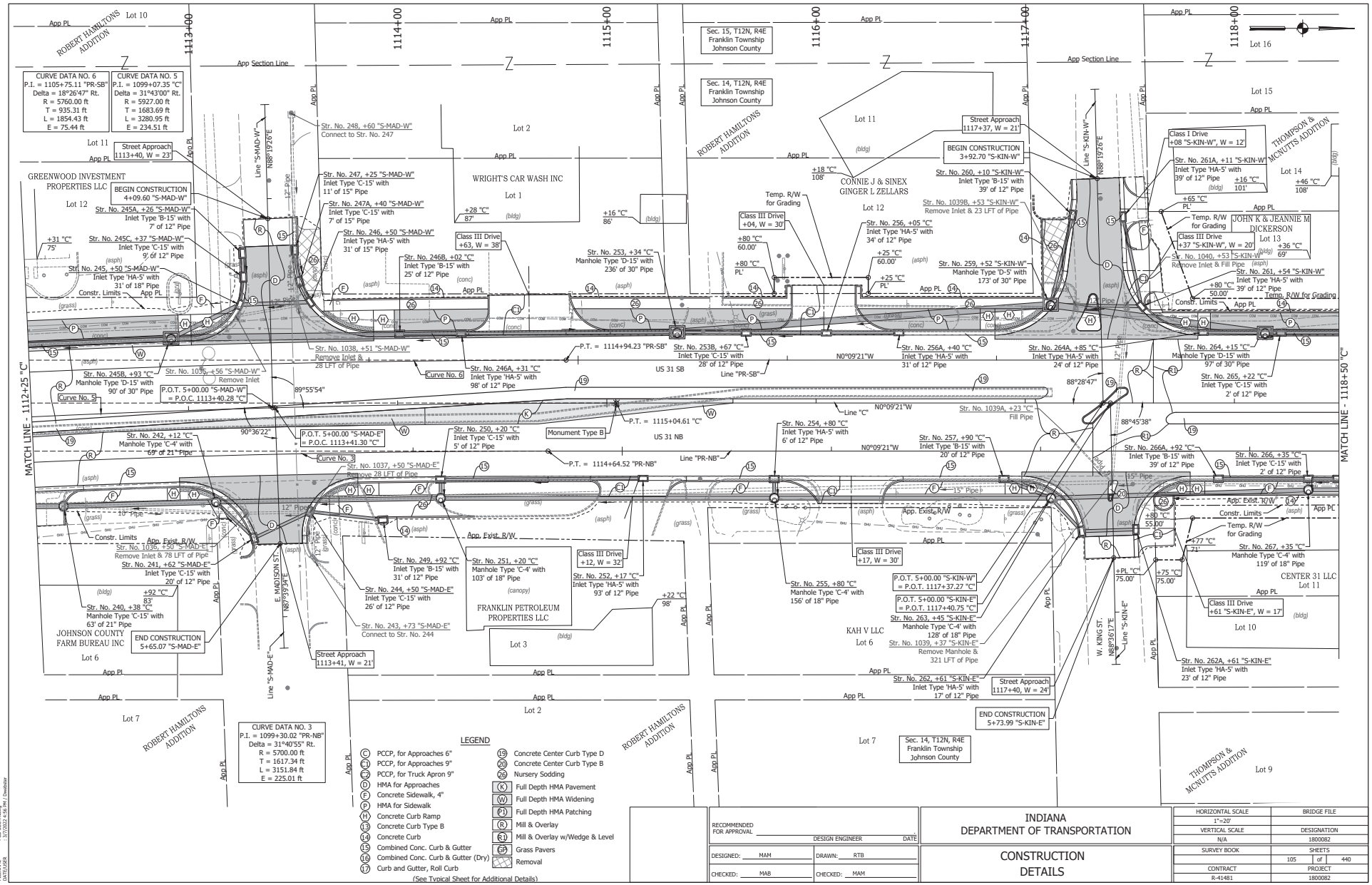
MATCH LINE - 1112+25 "C"
MATCH LINE - 1118+50 "C"
1113+00
1114+00
1115+00
1116+00
1117+00
1118+00
CURVE DATA NO. 6
P.I. = 1105+75.11 "PR-SB"
Delta = 18°26'47" Rt.
R = 5760.00 ft
T = 935.31 ft
L = 1854.43 ft
E = 75.44 ft
CURVE DATA NO. 5
P.I. = 1099+07.35 "C"
Delta = 31°43'00" Rt.
R = 5927.00 ft
T = 1683.69 ft
L = 3280.95 ft
E = 234.51 ft
CURVE DATA NO. 3
P.I. = 1099+30.02 "PR-NB"
Delta = 31°40'55" Rt.
R = 5700.00 ft
T = 1617.34 ft
L = 3151.84 ft
E = 225.01 ft
Sec. 15, T12N, R4E
Franklin Township
Johnson County
Sec. 14, T12N, R4E
Franklin Township
Johnson County
Sec. 14, T12N, R4E
Franklin Township
Johnson County
ROBERT HAMILTONS ADDITION
GREENWOOD INVESTMENT PROPERTIES LLC
WRIGHT'S CAR WASH INC
CONNIE J & SINEX GINGER L ZELLARS
JOHN K & JEANNIE M DICKERSON
THOMPSON & MCNUTTS ADDITION
JOHNSON COUNTY FARM BUREAU INC
FRANKLIN PETROLEUM PROPERTIES LLC
KAH V LLC
CENTER 31 LLC
US 31 SB
US 31 NB
BEGIN CONSTRUCTION 4+09.60 "S-MAD-W"
END CONSTRUCTION 5+65.07 "S-MAD-E"
BEGIN CONSTRUCTION 3+92.70 "S-KIN-W"
END CONSTRUCTION 5+73.99 "S-KIN-E"
Monument Type B
Curve No. 5
Curve No. 6
Curve No. 3
P.O.T. 5+00.00 "S-MAD-E" = P.O.C. 1113+41.30 "C"
P.O.T. 5+00.00 "S-MAD-W" = P.O.C. 1113+40.28 "C"
P.O.T. 5+00.00 "S-KIN-W" = P.O.T. 1117+37.27 "C"
P.O.T. 5+00.00 "S-KIN-E" = P.O.T. 1117+40.75 "C"
P.T. = 1114+94.23 "PR-SB"
P.T. = 1115+04.61 "C"
P.T. = 1114+64.52 "PR-NB"
Line "PR-SB"
Line "C"
Line "PR-NB"
Line "S-MAD-W"
Line "S-MAD-E"
Line "S-KIN-W"
Line "S-KIN-E"
Str. No. 245A, +26 "S-MAD-W" Inlet Type 'B-15' with 7' of 12" Pipe
Str. No. 245C, +37 "S-MAD-W" Inlet Type 'C-15' with 9' of 12" Pipe
Str. No. 245, +50 "S-MAD-W" Inlet Type 'HA-5' with 31' of 18" Pipe
Str. No. 245B, +93 "C" Manhole Type 'D-15' with 90' of 30" Pipe
Str. No. 242, +12 "C" Manhole Type 'C-4' with 69' of 21" Pipe
Str. No. 240, +38 "C" Manhole Type 'C-15' with 63' of 21" Pipe
Str. No. 248, +60 "S-MAD-W" Connect to Str. No. 247
Str. No. 247, +25 "S-MAD-W" Inlet Type 'C-15' with 11' of 15" Pipe
Str. No. 247A, +40 "S-MAD-W" Inlet Type 'C-15' with 7' of 15" Pipe
Str. No. 246, +50 "S-MAD-W" Inlet Type 'HA-5' with 31' of 15" Pipe
Str. No. 246B, +02 "C" Inlet Type 'B-15' with 25' of 12" Pipe
Str. No. 246A, +31 "C" Inlet Type 'HA-5' with 98' of 12" Pipe
Str. No. 1038, +51 "S-MAD-W" Remove Inlet & 28 LFT of Pipe
Str. No. 1039, +56 "S-MAD-W" Remove Inlet
Str. No. 1037, +50 "S-MAD-E" Remove 28 LFT of Pipe
Str. No. 1035, +50 "S-MAD-E" Remove Inlet & 78 LFT of Pipe
Str. No. 241, +62 "S-MAD-E" Inlet Type 'C-15' with 20' of 12" Pipe
Str. No. 243, +73 "S-MAD-E" Connect to Str. No. 244
Str. No. 244, +50 "S-MAD-E" Inlet Type 'C-15' with 26' of 12" Pipe
Str. No. 249, +92 "C" Inlet Type 'B-15' with 31' of 12" Pipe
Str. No. 250, +20 "C" Inlet Type 'C-15' with 5' of 12" Pipe
Str. No. 251, +20 "C" Manhole Type 'C-4' with 103' of 18" Pipe
Str. No. 252, +17 "C" Inlet Type 'HA-5' with 93' of 12" Pipe
Str. No. 253, +34 "C" Manhole Type 'D-15' with 236' of 30" Pipe
Str. No. 253B, +67 "C" Inlet Type 'C-15' with 28' of 12" Pipe
Str. No. 254, +80 "C" Inlet Type 'HA-5' with 6' of 12" Pipe
Str. No. 255, +80 "C" Manhole Type 'C-4' with 156' of 18" Pipe
Str. No. 256, +05 "C" Inlet Type 'HA-5' with 34' of 12" Pipe
Str. No. 256A, +40 "C" Inlet Type 'HA-5' with 31' of 12" Pipe
Str. No. 257, +90 "C" Inlet Type 'B-15' with 20' of 12" Pipe
Str. No. 259, +52 "S-KIN-W" Manhole Type 'D-5' with 173' of 30" Pipe
Str. No. 260, +10 "S-KIN-W" Inlet Type 'B-15' with 39' of 12" Pipe
Str. No. 262, +61 "S-KIN-E" Inlet Type 'HA-5' with 17' of 12" Pipe
Str. No. 263, +45 "S-KIN-E" Manhole Type 'C-4' with 128' of 18" Pipe
Str. No. 1039, +37 "S-KIN-E" Remove Manhole & 321 LFT of Pipe
Str. No. 1039A, +23 "C" Fill Pipe
Str. No. 1039B, +53 "S-KIN-W" Remove Inlet & 23 LFT of Pipe
Str. No. 1040, +53 "S-KIN-W" Remove Inlet & Fill Pipe
Str. No. 261A, +11 "S-KIN-W" Inlet Type 'HA-5' with 39' of 12" Pipe
Str. No. 261, +54 "S-KIN-W" Inlet Type 'HA-5' with 39' of 12" Pipe
Str. No. 262A, +61 "S-KIN-E" Inlet Type 'HA-5' with 23' of 12" Pipe
Str. No. 264, +15 "C" Manhole Type 'D-15' with 97' of 30" Pipe
Str. No. 264A, +85 "C" Inlet Type 'HA-5' with 24' of 12" Pipe
Str. No. 265, +22 "C" Inlet Type 'C-15' with 2' of 12" Pipe
Str. No. 266, +35 "C" Inlet Type 'C-15' with 2' of 12" Pipe
Str. No. 266A, +92 "C" Inlet Type 'B-15' with 39' of 12" Pipe
Str. No. 267, +35 "C" Manhole Type 'C-4' with 119' of 18" Pipe
Class I Drive +08 "S-KIN-W", W = 12'
Class III Drive +04, W = 30'
Class III Drive +63, W = 38'
Class III Drive +12, W = 32'
Class III Drive +17, W = 30'
Class III Drive +37 "S-KIN-W", W = 20'
Class III Drive +61 "S-KIN-E", W = 17'
Street Approach 1113+40, W = 23'
Street Approach 1113+41, W = 21'
Street Approach 1117+37, W = 21'
Street Approach 1117+40, W = 24'
Temp. R/W for Grading
App. Exist. R/W
Constr. Limits
App PL
Lot 1
Lot 2
Lot 3
Lot 6
Lot 7
Lot 9
Lot 10
Lot 11
Lot 12
Lot 13
Lot 14
Lot 15
Lot 16
LEGEND
(C) PCCP, for Approaches 6"
(C1) PCCP, for Approaches 9"
(C2) PCCP, for Truck Apron 9"
(D) HMA for Approaches
(F) Concrete Sidewalk, 4"
(P) HMA for Sidewalk
(H) Concrete Curb Ramp
(13) Concrete Curb Type B
(14) Concrete Curb
(15) Combined Conc. Curb & Gutter
(16) Combined Conc. Curb & Gutter (Dry)
(17) Curb and Gutter, Roll Curb
(See Typical Sheet for Additional Details)
(19) Concrete Center Curb Type D
(20) Concrete Center Curb Type B
(26) Nursery Sodding
(K) Full Depth HMA Pavement
(W) Full Depth HMA Widening
(P1) Full Depth HMA Patching
(R) Mill & Overlay
(R1) Mill & Overlay w/Wedge & Level
(GP) Grass Pavers
Removal
RECOMMENDED FOR APPROVAL
DESIGN ENGINEER
DATE
DESIGNED: MAM
DRAWN: RTB
CHECKED: MAB
CHECKED: MAM
INDIANA DEPARTMENT OF TRANSPORTATION
CONSTRUCTION DETAILS
HORIZONTAL SCALE 1"=20'
BRIDGE FILE
VERTICAL SCALE N/A
DESIGNATION 1800082
SURVEY BOOK 105
SHEETS 1 of 440
CONTRACT R-41481
PROJECT 1800082
DIRECTORY PATH : R:\Active\Franklin_City\US 31\Design\CAD\Plans
FILENAME : CD-SOUTH.dwg
DATE/USER : 3/7/2022 4:56 PM | Dwebber

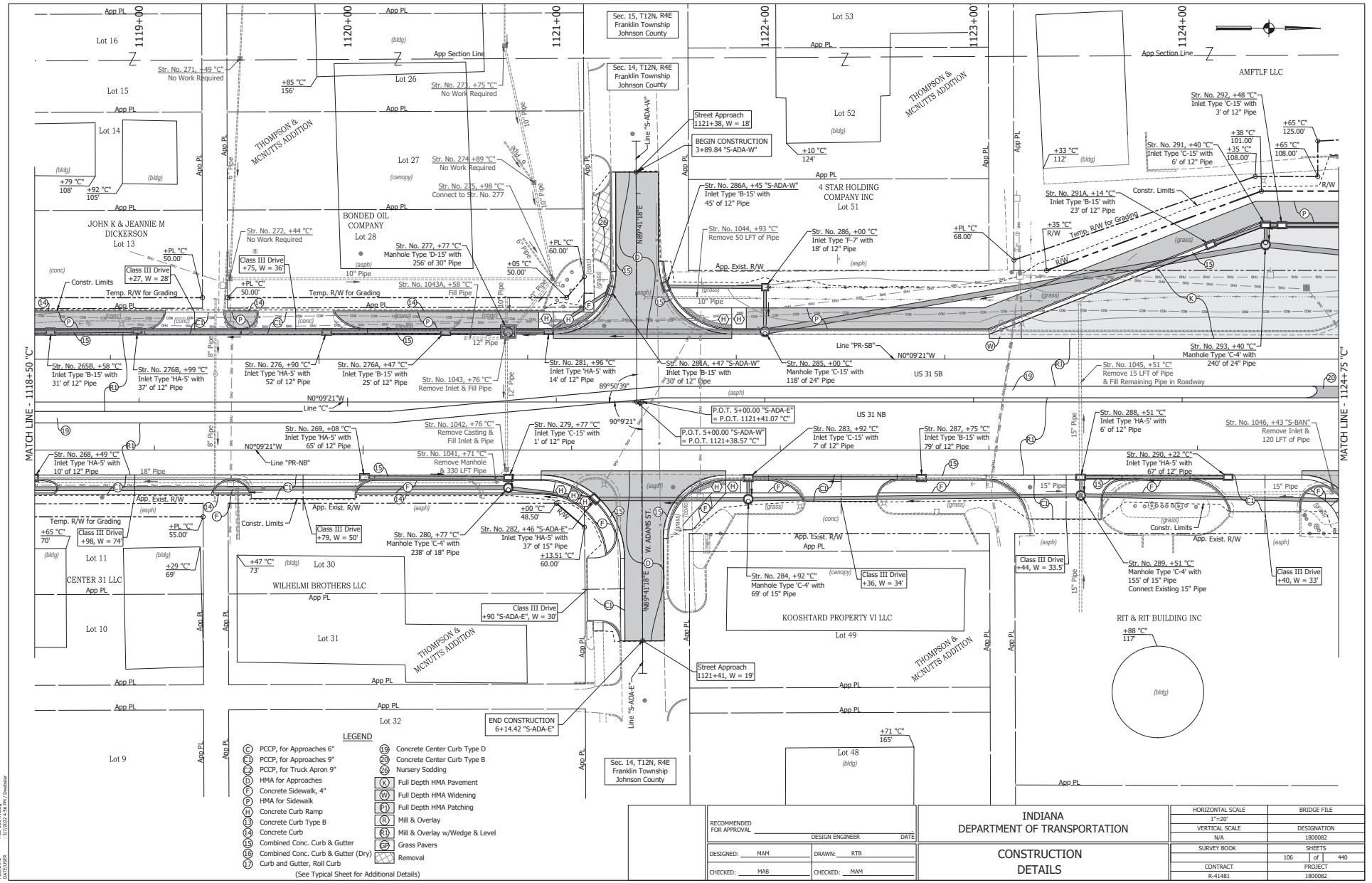
MATCH LINE - 1118+50 "C"
MATCH LINE - 1124+75 "C"
1119+00
1120+00
1121+00
1122+00
1123+00
1124+00
App PL
App Section Line
Lot 16
Lot 15
Lot 14
Lot 13
Lot 11
Lot 10
Lot 9
Lot 26
Lot 27
Lot 28
Lot 30
Lot 31
Lot 32
Lot 53
Lot 52
Lot 51
Lot 49
Lot 48
JOHN K & JEANNIE M DICKERSON
BONDED OIL COMPANY
CENTER 31 LLC
WILHELMI BROTHERS LLC
THOMPSON & MCNUTTS ADDITION
4 STAR HOLDING COMPANY INC
AMFTLF LLC
KOOSHTARD PROPERTY VI LLC
RIT & RIT BUILDING INC
Sec. 15, T12N, R4E Franklin Township Johnson County
Sec. 14, T12N, R4E Franklin Township Johnson County
Sec. 14, T12N, R4E Franklin Township Johnson County
Str. No. 271, +49 "C" No Work Required
Str. No. 272, +44 "C" No Work Required
Str. No. 273, +75 "C" No Work Required
Str. No. 274 +89 "C" No Work Required
Str. No. 275, +98 "C" Connect to Str. No. 277
Str. No. 277, +77 "C" Manhole Type 'D-15' with 256' of 30" Pipe
Str. No. 1043A, +58 "C" Fill Pipe
Str. No. 1044, +93 "C" Remove 50 LFT of Pipe
Str. No. 1045, +51 "C" Remove 15 LFT of Pipe & Fill Remaining Pipe in Roadway
Str. No. 1046, +43 "S-BAN" Remove Inlet & 120 LFT of Pipe
Str. No. 1041, +71 "C" Remove Manhole & 330 LFT Pipe
Str. No. 1042, +76 "C" Remove Casting & Fill Inlet & Pipe
Str. No. 1043, +76 "C" Remove Inlet & Fill Pipe
Str. No. 265B, +58 "C" Inlet Type 'B-15' with 31' of 12" Pipe
Str. No. 276B, +99 "C" Inlet Type 'HA-5' with 37' of 12" Pipe
Str. No. 276, +90 "C" Inlet Type 'HA-5' with 52' of 12" Pipe
Str. No. 276A, +47 "C" Inlet Type 'B-15' with 25' of 12" Pipe
Str. No. 279, +77 "C" Inlet Type 'C-15' with 1' of 12" Pipe
Str. No. 280, +77 "C" Manhole Type 'C-4' with 238' of 18" Pipe
Str. No. 281, +96 "C" Inlet Type 'HA-5' with 14' of 12" Pipe
Str. No. 281A, +47 "S-ADA-W" Inlet Type 'B-15' with 30' of 12" Pipe
Str. No. 282, +46 "S-ADA-E" Inlet Type 'HA-5' with 37' of 15" Pipe
Str. No. 283, +92 "C" Inlet Type 'C-15' with 7' of 12" Pipe
Str. No. 284, +92 "C" Manhole Type 'C-4' with 69' of 15" Pipe
Str. No. 285, +00 "C" Manhole Type 'C-15' with 118' of 24" Pipe
Str. No. 286, +00 "C" Inlet Type 'F-7' with 18' of 12" Pipe
Str. No. 286A, +45 "S-ADA-W" Inlet Type 'B-15' with 45' of 12" Pipe
Str. No. 287, +75 "C" Inlet Type 'B-15' with 79' of 12" Pipe
Str. No. 288, +51 "C" Inlet Type 'HA-5' with 6' of 12" Pipe
Str. No. 289, +51 "C" Manhole Type 'C-4' with 155' of 15" Pipe Connect Existing 15" Pipe
Str. No. 290, +22 "C" Inlet Type 'HA-5' with 67' of 12" Pipe
Str. No. 291, +40 "C" Inlet Type 'C-15' with 6' of 12" Pipe
Str. No. 291A, +14 "C" Inlet Type 'B-15' with 23' of 12" Pipe
Str. No. 292, +48 "C" Inlet Type 'C-15' with 3' of 12" Pipe
Str. No. 293, +40 "C" Manhole Type 'C-4' with 240' of 24" Pipe
Str. No. 268, +49 "C" Inlet Type 'HA-5' with 10' of 12" Pipe
Str. No. 269, +08 "C" Inlet Type 'HA-5' with 65' of 12" Pipe
Class III Drive +75, W = 36'
Class III Drive +27, W = 28'
Class III Drive +79, W = 50'
Class III Drive +98, W = 74'
Class III Drive +90 "S-ADA-E", W = 30'
Class III Drive +36, W = 34'
Class III Drive +44, W = 33.5'
Class III Drive +40, W = 33'
Street Approach 1121+38, W = 18'
Street Approach 1121+41, W = 19'
BEGIN CONSTRUCTION 3+89.84 "S-ADA-W"
END CONSTRUCTION 6+14.42 "S-ADA-E"
P.O.T. 5+00.00 "S-ADA-E" = P.O.T. 1121+41.07 "C"
P.O.T. 5+00.00 "S-ADA-W" = P.O.T. 1121+38.57 "C"
Line "C"
Line "PR-NB"
Line "PR-SB"
Line "S-ADA-W"
Line "S-ADA-E"
N0°09'21"W
N89°41'18"E
89°50'39"
90°9'21"
US 31 NB
US 31 SB
W. ADAMS ST.
Constr. Limits
Temp. R/W for Grading
App. Exist. R/W
R/W
Fill Pipe
LEGEND
(C) PCCP, for Approaches 6"
(C1) PCCP, for Approaches 9"
(C2) PCCP, for Truck Apron 9"
(D) HMA for Approaches
(F) Concrete Sidewalk, 4"
(P) HMA for Sidewalk
(H) Concrete Curb Ramp
(13) Concrete Curb Type B
(14) Concrete Curb
(15) Combined Conc. Curb & Gutter
(16) Combined Conc. Curb & Gutter (Dry)
(17) Curb and Gutter, Roll Curb
(19) Concrete Center Curb Type D
(20) Concrete Center Curb Type B
(26) Nursery Sodding
(K) Full Depth HMA Pavement
(W) Full Depth HMA Widening
(P1) Full Depth HMA Patching
(R) Mill & Overlay
(R1) Mill & Overlay w/Wedge & Level
(GP) Grass Pavers
Removal
(See Typical Sheet for Additional Details)
RECOMMENDED FOR APPROVAL
DESIGN ENGINEER
DATE
DESIGNED: MAM
DRAWN: RTB
CHECKED: MAB
CHECKED: MAM
INDIANA DEPARTMENT OF TRANSPORTATION
CONSTRUCTION DETAILS
HORIZONTAL SCALE 1"=20'
VERTICAL SCALE N/A
BRIDGE FILE
DESIGNATION 1800082
SURVEY BOOK
SHEETS 106 of 440
CONTRACT R-41481
PROJECT 1800082
DIRECTORY PATH : R:\Active\Final\Rs_City\US 31\Design\CAD\Plans
FILENAME : CD-COUTY.dwg
DATE/USER : 3/7/2022 4:56 PM / Dwebster

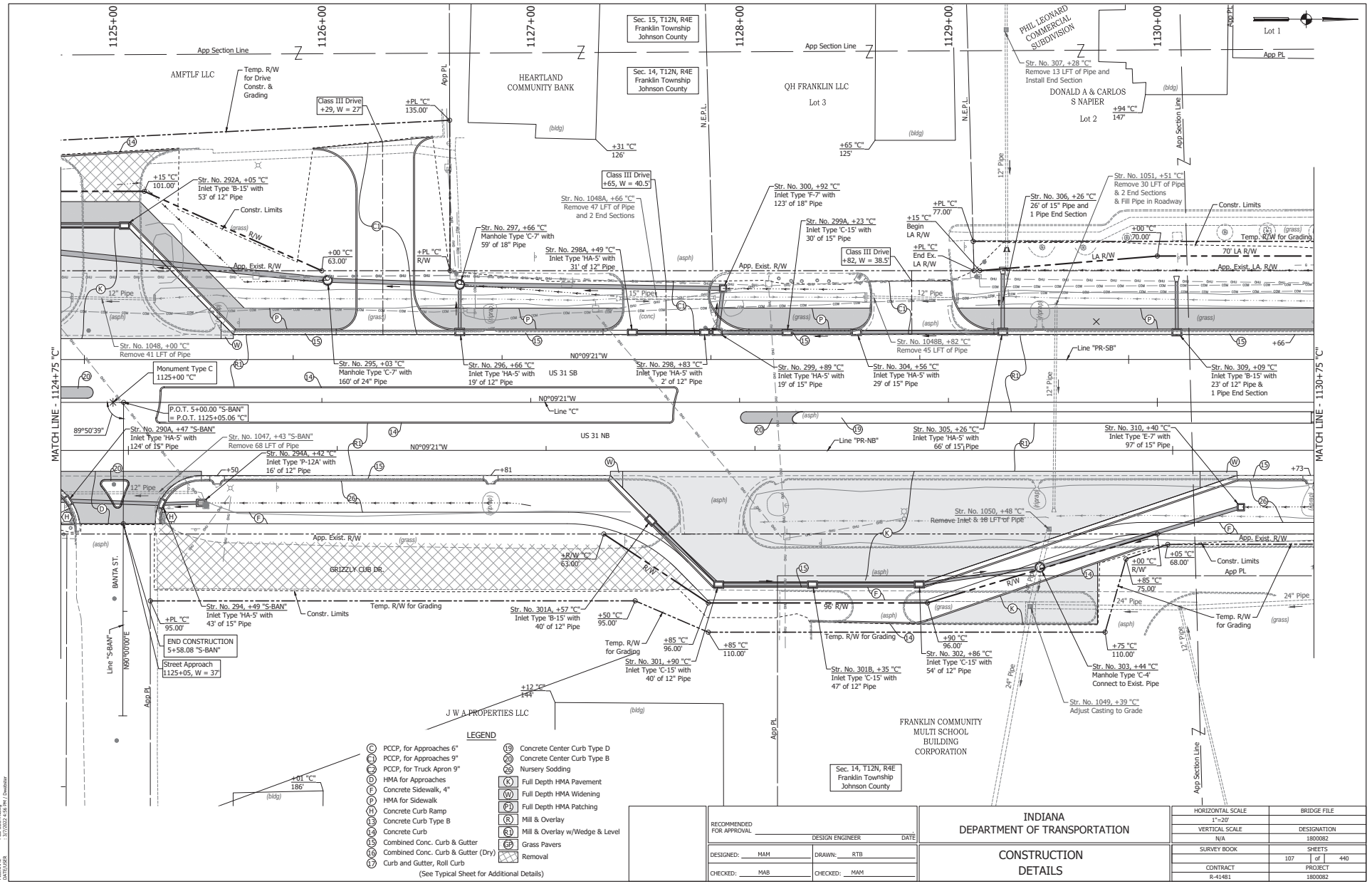

RECOMMENDED FOR APPROVAL _____ DESIGN ENGINEER DATE

DESIGNED: MAM DRAWN: RTB

CHECKED: MAB CHECKED: MAM

INDIANA DEPARTMENT OF TRANSPORTATION

CONSTRUCTION DETAILS

HORIZONTAL SCALE	BRIDGE FILE
1"=20'	
VERTICAL SCALE	DESIGNATION
N/A	1800082
SURVEY BOOK	SHEETS
	107 of 440
CONTRACT	PROJECT
R-41481	1800082

DIRECTORY PATH : R:\Active\Franklin, City\US 31\Design\CAD\Plans
FILENAME : CD-SOUTH.dwg
DATE/USER : 3/7/2022 4:56 PM | Dwebber

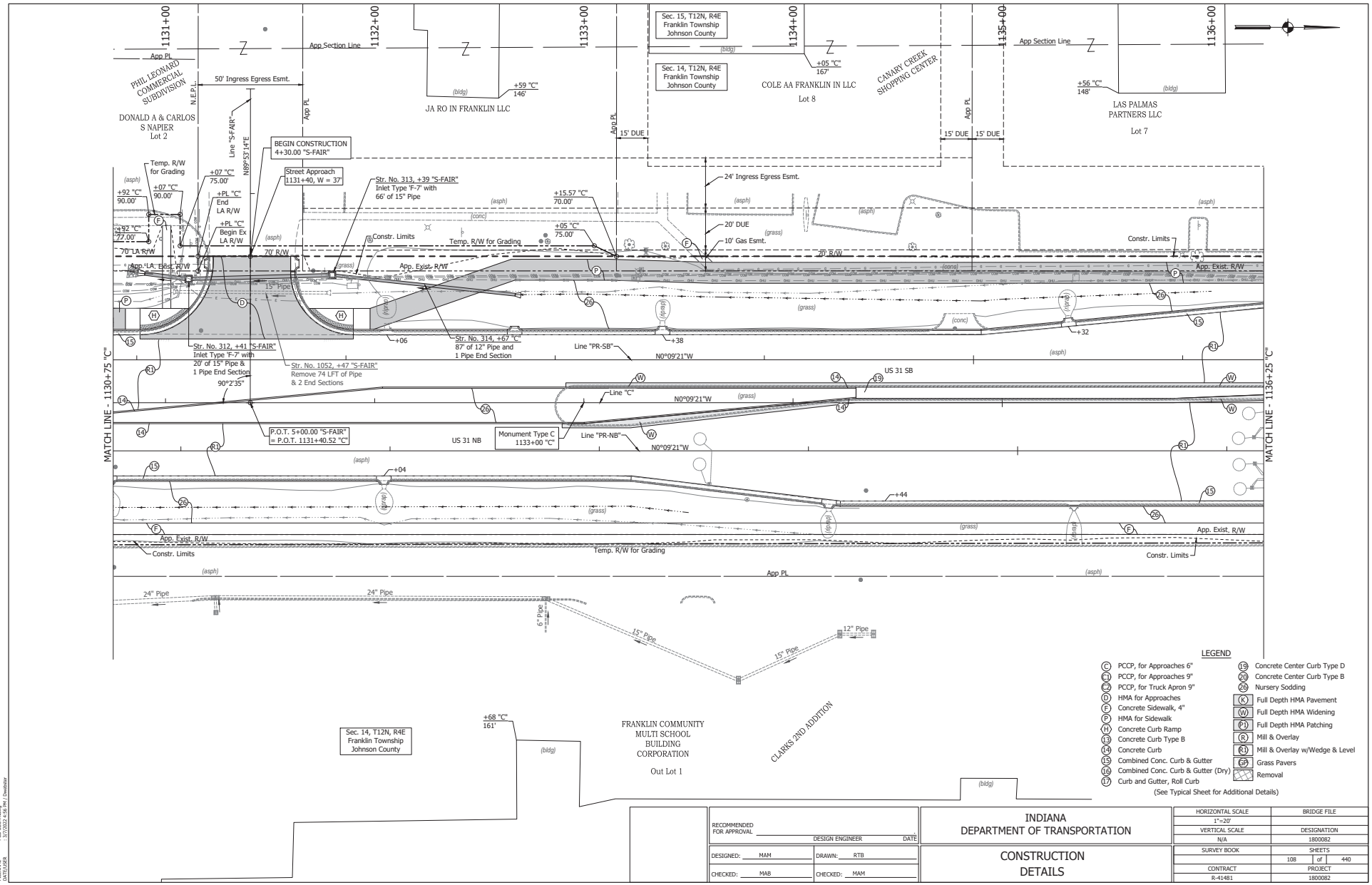

RECOMMENDED FOR APPROVAL _____ DESIGN ENGINEER DATE		INDIANA DEPARTMENT OF TRANSPORTATION	HORIZONTAL SCALE 1"=20' / BRIDGE FILE
DESIGNED: MAM	DRAWN: RTB	CONSTRUCTION DETAILS	VERTICAL SCALE N/A / DESIGNATION 1800082
CHECKED: MAB	CHECKED: MAM		SURVEY BOOK / SHEETS 108 of 440
			CONTRACT R-41481 / PROJECT 1800082

DIRECTORY PATH : R:\Active\Franklin, City\US 31\Design\CAD\Plans
FILENAME : CD-SOUTH.dwg
DATE/USER : 3/7/2022 4:56 PM / Dwelbaker

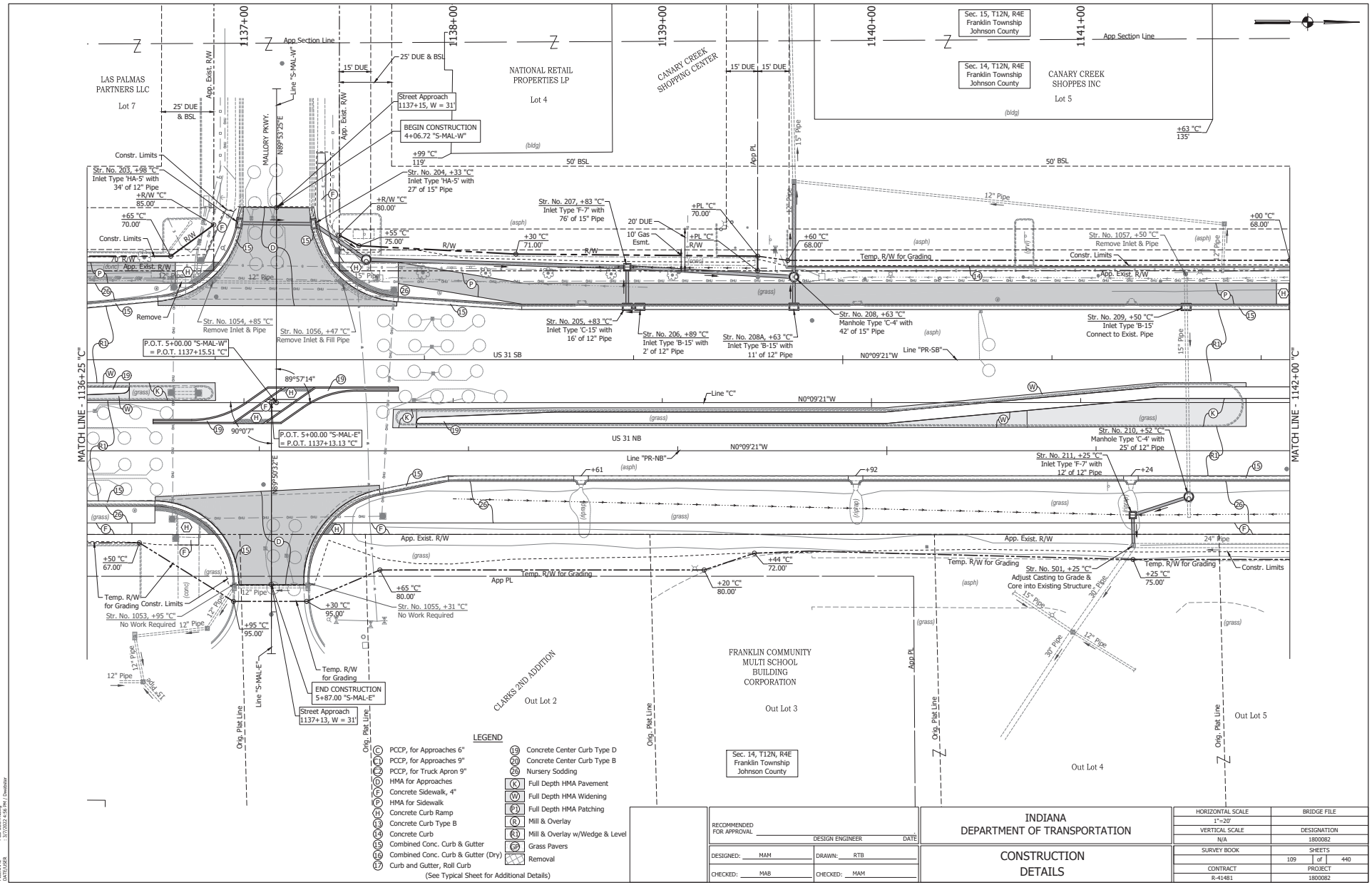

RECOMMENDED FOR APPROVAL _____ DESIGN ENGINEER DATE

DESIGNED: MAM DRAWN: RTB

CHECKED: MAB CHECKED: MAM

INDIANA
DEPARTMENT OF TRANSPORTATION

CONSTRUCTION
DETAILS

HORIZONTAL SCALE	BRIDGE FILE
1"=20'	
VERTICAL SCALE	DESIGNATION
N/A	1800082
SURVEY BOOK	SHEETS
	109 of 440
CONTRACT	PROJECT
R-41481	1800082

DIRECTORY PATH : R:\Active\Franklin, City\US 31\Design\CAD\Plans
FILENAME : CD-SOUTH.dwg
DATE/USER : 3/7/2023 4:56 PM | Dwebster

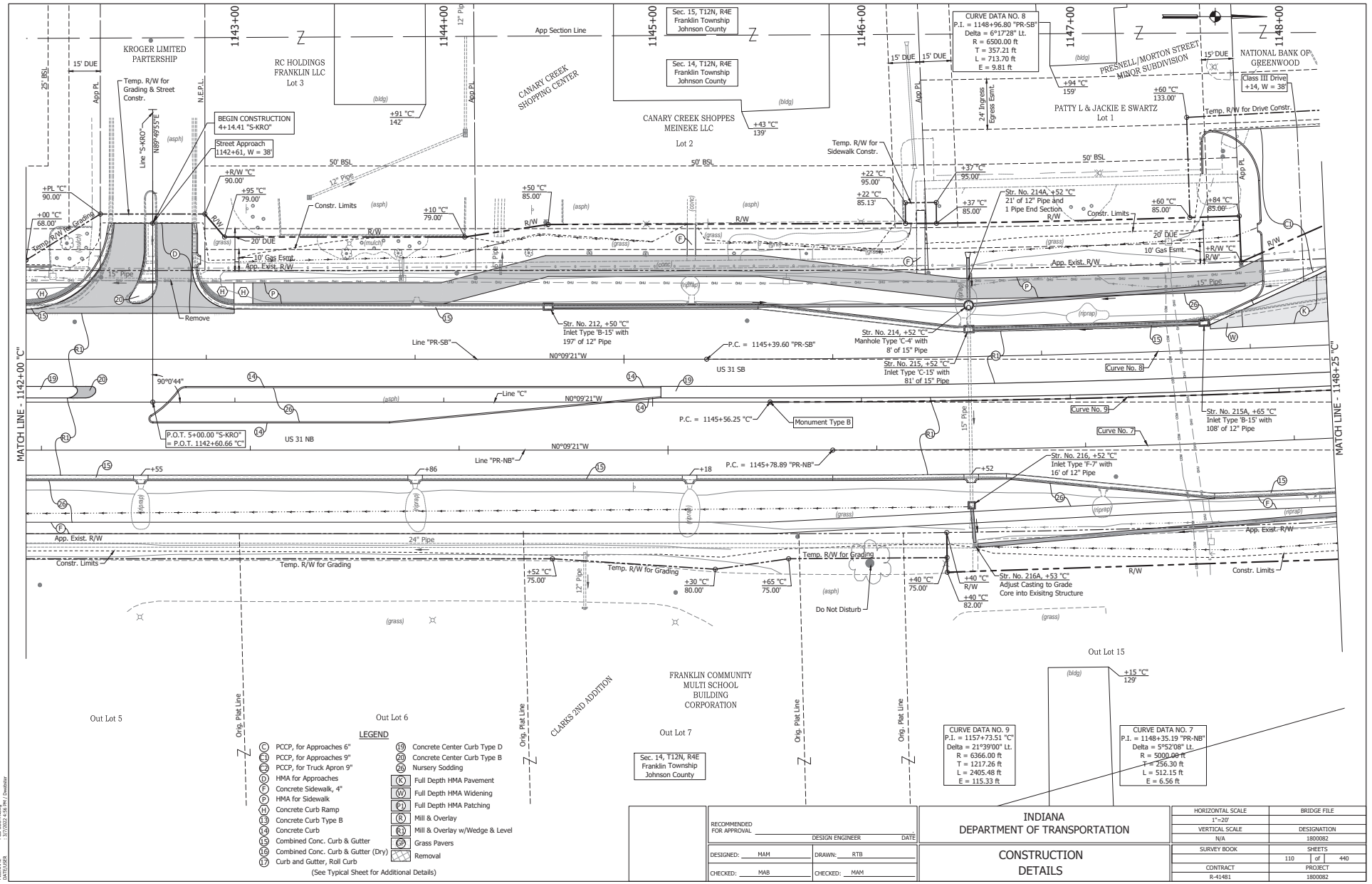

LEGEND

- (C) PCCP, for Approaches 6"
- (C1) PCCP, for Approaches 9"
- (C2) PCCP, for Truck Apron 9"
- (D) HMA for Approaches
- (F) Concrete Sidewalk, 4"
- (P) HMA for Sidewalk
- (H) Concrete Curb Ramp
- (13) Concrete Curb Type B
- (14) Concrete Curb
- (15) Combined Conc. Curb & Gutter
- (16) Combined Conc. Curb & Gutter (Dry)
- (17) Curb and Gutter, Roll Curb
- (19) Concrete Center Curb Type D
- (20) Concrete Center Curb Type B
- (26) Nursery Sodding
- (K) Full Depth HMA Pavement
- (W) Full Depth HMA Widening
- (P1) Full Depth HMA Patching
- (R) Mill & Overlay
- (R1) Mill & Overlay w/Wedge & Level
- (GP) Grass Pavers
- Removal

(See Typical Sheet for Additional Details)

RECOMMENDED FOR APPROVAL	DESIGN ENGINEER	DATE	
DESIGNED: MAM	DRAWN: RTB		
CHECKED: MAB	CHECKED: MAM		

INDIANA DEPARTMENT OF TRANSPORTATION

CONSTRUCTION DETAILS

HORIZONTAL SCALE	BRIDGE FILE
1"=20'	
VERTICAL SCALE	DESIGNATION
N/A	1800082
SURVEY BOOK	SHEETS
	110 of 440
CONTRACT	PROJECT
R-41481	1800082

DIRECTORY PATH : R:\Active\Franklin, City\US 31\Design\CAD\Plans
FILENAME : CD-SOUTH.dwg
DATE/USER : 3/7/2022 4:56 PM / Dwelsher

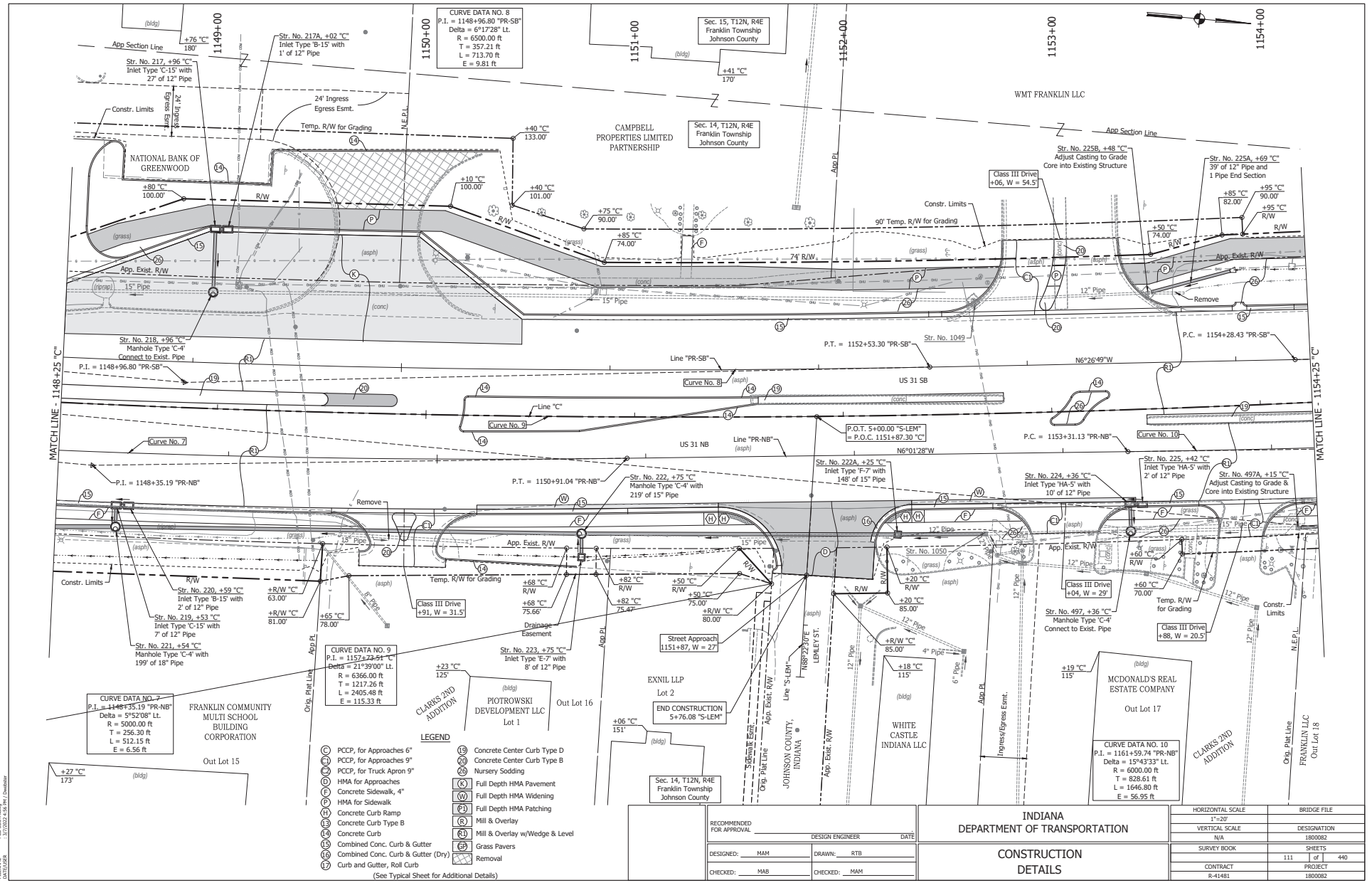
MATCH LINE - 1148+25 "C"
MATCH LINE - 1154+25 "C"
1149+00
1150+00
1151+00
1152+00
1153+00
1154+00
CURVE DATA NO. 8
P.I. = 1148+96.80 "PR-SB"
Delta = 6°17'28" Lt.
R = 6500.00 ft
T = 357.21 ft
L = 713.70 ft
E = 9.81 ft
Sec. 15, T12N, R4E
Franklin Township
Johnson County
Sec. 14, T12N, R4E
Franklin Township
Johnson County
WMT FRANKLIN LLC
CAMPBELL
PROPERTIES LIMITED
PARTNERSHIP
NATIONAL BANK OF
GREENWOOD
FRANKLIN COMMUNITY
MULTI SCHOOL
BUILDING
CORPORATION
PIOTROWSKI
DEVELOPMENT LLC
Lot 1
EXNIL LLP
Lot 2
WHITE
CASTLE
INDIANA LLC
MCDONALD'S REAL
ESTATE COMPANY
Out Lot 17
Out Lot 15
Out Lot 16
CLARKS 2ND
ADDITION
FRANKLIN LLC
Out Lot 18
JOHNSON COUNTY,
INDIANA
US 31 SB
US 31 NB
Line "PR-SB"
Line "PR-NB"
Line "C"
Line "S-LEM"
P.I. = 1148+96.80 "PR-SB"
P.T. = 1152+53.30 "PR-SB"
P.C. = 1154+28.43 "PR-SB"
P.I. = 1148+35.19 "PR-NB"
P.T. = 1150+91.04 "PR-NB"
P.C. = 1153+31.13 "PR-NB"
P.O.T. 5+00.00 "S-LEM"
= P.O.C. 1151+87.30 "C"
N6°26'49"W
N6°01'28"W
N88°23'30"E
Curve No. 7
Curve No. 8
Curve No. 9
Curve No. 10
CURVE DATA NO. 7
P.I. = 1148+35.19 "PR-NB"
Delta = 5°52'08" Lt.
R = 5000.00 ft
T = 256.30 ft
L = 512.15 ft
E = 6.56 ft
CURVE DATA NO. 9
P.I. = 1157+72.51 "C"
Delta = 21°39'00" Lt.
R = 6366.00 ft
T = 1217.26 ft
L = 2405.48 ft
E = 115.33 ft
CURVE DATA NO. 10
P.I. = 1161+59.74 "PR-NB"
Delta = 15°43'33" Lt.
R = 6000.00 ft
T = 828.61 ft
L = 1646.80 ft
E = 56.95 ft
Str. No. 1049
Str. No. 1050
Str. No. 217, +96 "C"
Inlet Type 'C-15' with
27' of 12" Pipe
Str. No. 217A, +02 "C"
Inlet Type 'B-15' with
1' of 12" Pipe
Str. No. 218, +96 "C"
Manhole Type 'C-4'
Connect to Exist. Pipe
Str. No. 219, +53 "C"
Inlet Type 'C-15' with
7' of 12" Pipe
Str. No. 220, +59 "C"
Inlet Type 'B-15' with
2' of 12" Pipe
Str. No. 221, +54 "C"
Manhole Type 'C-4' with
199' of 18" Pipe
Str. No. 222, +75 "C"
Manhole Type 'C-4' with
219' of 15" Pipe
Str. No. 222A, +25 "C"
Inlet Type 'F-7' with
148' of 15" Pipe
Str. No. 223, +75 "C"
Inlet Type 'E-7' with
8' of 12" Pipe
Str. No. 224, +36 "C"
Inlet Type 'HA-5' with
10' of 12" Pipe
Str. No. 225, +42 "C"
Inlet Type 'HA-5' with
2' of 12" Pipe
Str. No. 225A, +69 "C"
39' of 12" Pipe and
1 Pipe End Section
Str. No. 225B, +48 "C"
Adjust Casting to Grade
Core into Existing Structure
Str. No. 497, +36 "C"
Manhole Type 'C-4'
Connect to Exist. Pipe
Str. No. 497A, +15 "C"
Adjust Casting to Grade &
Core into Existing Structure
Class III Drive
+06, W = 54.5'
Class III Drive
+91, W = 31.5'
Class III Drive
+04, W = 29'
Class III Drive
+88, W = 20.5'
Street Approach
1151+87, W = 27'
END CONSTRUCTION
5+76.08 "S-LEM"
Drainage
Easement
Temp. R/W for Grading
90' Temp. R/W for Grading
74' R/W
Constr. Limits
App. Exist. R/W
Remove
Orig. Plat Line
App Pl
N.E.P.L.
Sidewalk Esmt.
Ingress/Egress Esmt.
24' Ingress
Egress Esmt.
App Section Line
LEGEND
(C) PCCP, for Approaches 6"
(C1) PCCP, for Approaches 9"
(C2) PCCP, for Truck Apron 9"
(D) HMA for Approaches
(F) Concrete Sidewalk, 4"
(P) HMA for Sidewalk
(H) Concrete Curb Ramp
(13) Concrete Curb Type B
(14) Concrete Curb
(15) Combined Conc. Curb & Gutter
(16) Combined Conc. Curb & Gutter (Dry)
(17) Curb and Gutter, Roll Curb
(See Typical Sheet for Additional Details)
(19) Concrete Center Curb Type D
(20) Concrete Center Curb Type B
(26) Nursery Sodding
(K) Full Depth HMA Pavement
(W) Full Depth HMA Widening
(P1) Full Depth HMA Patching
(R) Mill & Overlay
(R1) Mill & Overlay w/Wedge & Level
(GP) Grass Pavers
Removal
RECOMMENDED FOR APPROVAL
DESIGN ENGINEER
DATE
DESIGNED: MAM
DRAWN: RTB
CHECKED: MAB
CHECKED: MAM
INDIANA
DEPARTMENT OF TRANSPORTATION
CONSTRUCTION
DETAILS
HORIZONTAL SCALE 1"=20'
VERTICAL SCALE N/A
BRIDGE FILE
DESIGNATION 1800082
SURVEY BOOK
SHEETS 111 of 440
CONTRACT R-41481
PROJECT 1800082
DIRECTORY PATH : R:\Active\Franklin, City\US 31\Design\CAD\Plans
FILENAME : 03-COUTY.dwg
DATE/USER : 3/7/2023 4:56 PM / Dwebber

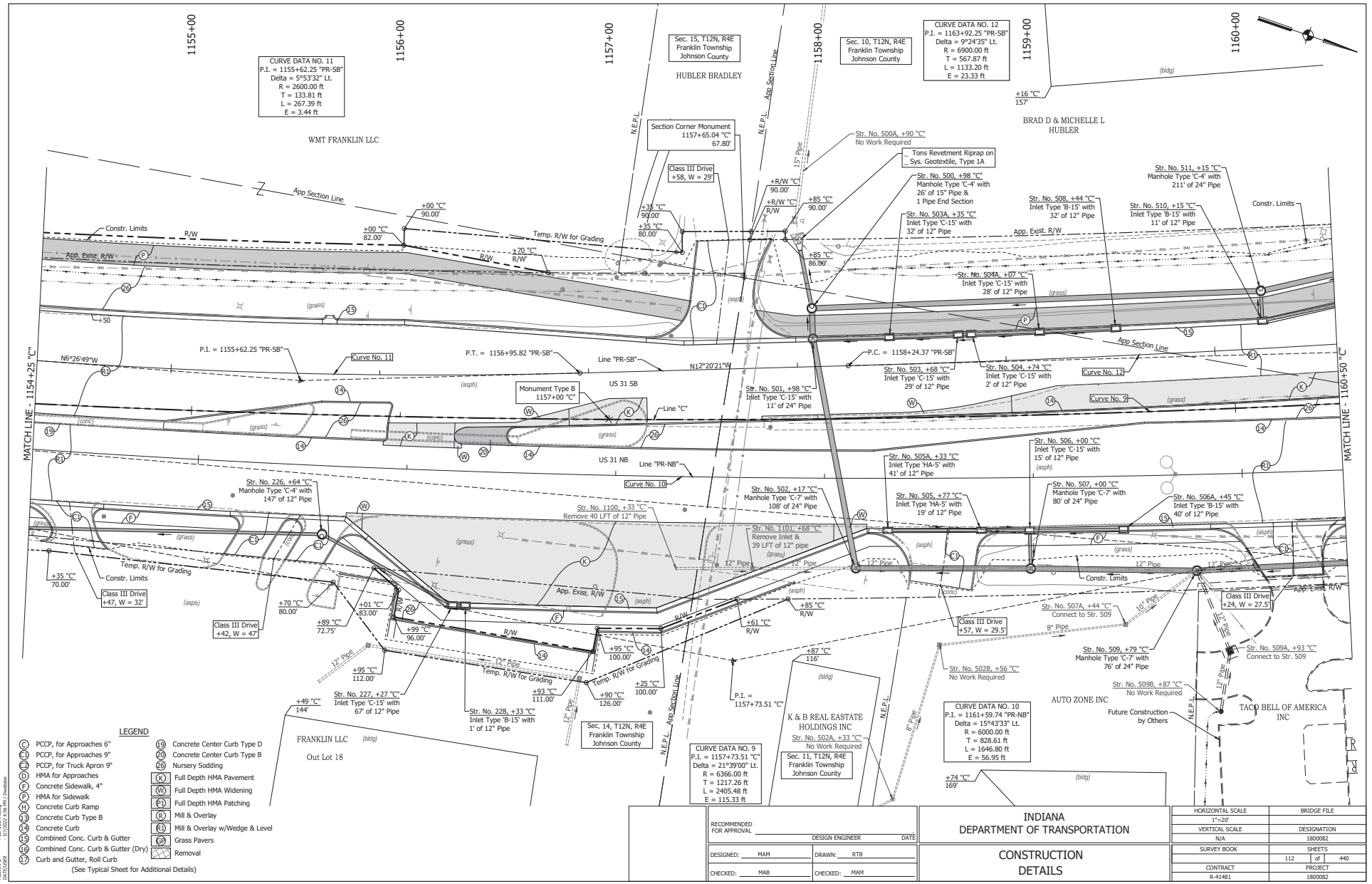
1155+00
1156+00
1157+00
1158+00
1159+00
1160+00
MATCH LINE - 1154+25 "C"
MATCH LINE - 1160+50 "C"
CURVE DATA NO. 11
P.I. = 1155+62.25 "PR-SB"
Delta = 5°53'32" Lt.
R = 2600.00 ft
T = 133.81 ft
L = 267.39 ft
E = 3.44 ft
CURVE DATA NO. 12
P.I. = 1163+92.25 "PR-SB"
Delta = 9°24'35" Lt.
R = 6900.00 ft
T = 567.87 ft
L = 1133.20 ft
E = 23.33 ft
Sec. 15, T12N, R4E
Franklin Township
Johnson County
Sec. 10, T12N, R4E
Franklin Township
Johnson County
HUBLER BRADLEY
WMT FRANKLIN LLC
BRAD D & MICHELLE L
HUBLER
Section Corner Monument
1157+65.04 "C"
67.80'
Class III Drive
+58, W = 29'
App Section Line
N.E.P.L.
Str. No. 500A, +90 "C"
No Work Required
Tons Revetment Riprap on
Sys. Geotextile, Type 1A
Str. No. 500, +98 "C"
Manhole Type 'C-4' with
26' of 15" Pipe &
1 Pipe End Section
Str. No. 503A, +35 "C"
Inlet Type 'C-15' with
32' of 12" Pipe
Str. No. 508, +44 "C"
Inlet Type 'B-15' with
32' of 12" Pipe
Str. No. 510, +15 "C"
Inlet Type 'B-15' with
11' of 12" Pipe
Str. No. 511, +15 "C"
Manhole Type 'C-4' with
211' of 24" Pipe
Constr. Limits
App. Exist. R/W
Temp. R/W for Grading
Str. No. 504A, +07 "C"
Inlet Type 'C-15' with
28' of 12" Pipe
P.I. = 1155+62.25 "PR-SB"
Curve No. 11
P.T. = 1156+95.82 "PR-SB"
Line "PR-SB"
N6°26'49"W
N12°20'21"W
P.C. = 1158+24.37 "PR-SB"
Str. No. 503, +68 "C"
Inlet Type 'C-15' with
29' of 12" Pipe
Str. No. 504, +74 "C"
Inlet Type 'C-15' with
2' of 12" Pipe
Curve No. 12
Curve No. 9
Monument Type B
1157+00 "C"
US 31 SB
US 31 NB
Line "C"
Line "PR-NB"
Str. No. 501, +98 "C"
Inlet Type 'C-15' with
11' of 24" Pipe
Str. No. 505A, +33 "C"
Inlet Type 'HA-5' with
41' of 12" Pipe
Str. No. 506, +00 "C"
Inlet Type 'C-15' with
15' of 12" Pipe
Curve No. 10
Str. No. 226, +64 "C"
Manhole Type 'C-4' with
147' of 12" Pipe
Str. No. 502, +17 "C"
Manhole Type 'C-7' with
108' of 24" Pipe
Str. No. 505, +77 "C"
Inlet Type 'HA-5' with
19' of 12" Pipe
Str. No. 507, +00 "C"
Manhole Type 'C-7' with
80' of 24" Pipe
Str. No. 506A, +45 "C"
Inlet Type 'B-15' with
40' of 12" Pipe
Str. No. 1100, +33 "C"
Remove 40 LFT of 12" Pipe
Str. No. 1101, +68 "C"
Remove Inlet &
39 LFT of 12" pipe
12" Pipe
Constr. Limits
Class III Drive
+47, W = 32'
Class III Drive
+42, W = 47'
Class III Drive
+57, W = 29.5'
Class III Drive
+24, W = 27.5'
Str. No. 507A, +44 "C"
Connect to Str. 509
Str. No. 509, +79 "C"
Manhole Type 'C-7' with
76' of 24" Pipe
Str. No. 509A, +93 "C"
Connect to Str. 509
Str. No. 502B, +56 "C"
No Work Required
Str. No. 509B, +87 "C"
No Work Required
Str. No. 227, +27 "C"
Inlet Type 'C-15' with
67' of 12" Pipe
Str. No. 228, +33 "C"
Inlet Type 'B-15' with
1' of 12" Pipe
Sec. 14, T12N, R4E
Franklin Township
Johnson County
Sec. 11, T12N, R4E
Franklin Township
Johnson County
FRANKLIN LLC
Out Lot 18
K & B REAL EASTATE
HOLDINGS INC
Str. No. 502A, +33 "C"
No Work Required
AUTO ZONE INC
TACO BELL OF AMERICA
INC
Future Construction
by Others
CURVE DATA NO. 9
P.I. = 1157+73.51 "C"
Delta = 21°39'00" Lt.
R = 6366.00 ft
T = 1217.26 ft
L = 2405.48 ft
E = 115.33 ft
CURVE DATA NO. 10
P.I. = 1161+59.74 "PR-NB"
Delta = 15°43'33" Lt.
R = 6000.00 ft
T = 828.61 ft
L = 1646.80 ft
E = 56.95 ft
LEGEND
(C) PCCP, for Approaches 6"
(E1) PCCP, for Approaches 9"
(E2) PCCP, for Truck Apron 9"
(D) HMA for Approaches
(F) Concrete Sidewalk, 4"
(P) HMA for Sidewalk
(H) Concrete Curb Ramp
(13) Concrete Curb Type B
(14) Concrete Curb
(15) Combined Conc. Curb & Gutter
(16) Combined Conc. Curb & Gutter (Dry)
(17) Curb and Gutter, Roll Curb
(See Typical Sheet for Additional Details)
(19) Concrete Center Curb Type D
(20) Concrete Center Curb Type B
(26) Nursery Sodding
(K) Full Depth HMA Pavement
(W) Full Depth HMA Widening
(P1) Full Depth HMA Patching
(R) Mill & Overlay
(E1) Mill & Overlay w/Wedge & Level
(GP) Grass Pavers
Removal
RECOMMENDED FOR APPROVAL
DESIGN ENGINEER
DATE
DESIGNED: MAM
DRAWN: RTB
CHECKED: MAB
CHECKED: MAM
INDIANA
DEPARTMENT OF TRANSPORTATION
CONSTRUCTION
DETAILS
HORIZONTAL SCALE
1"=20'
VERTICAL SCALE
N/A
BRIDGE FILE
DESIGNATION
1800082
SURVEY BOOK
SHEETS
112 of 440
CONTRACT
R-41481
PROJECT
1800082
DIRECTORY PATH : R:\Active\Franklin_City\US 31\Design\CAD\Plans
FILENAME : CD-SOUTH.dwg
DATE/USER : 3/7/2022 4:56 PM | Dwebster

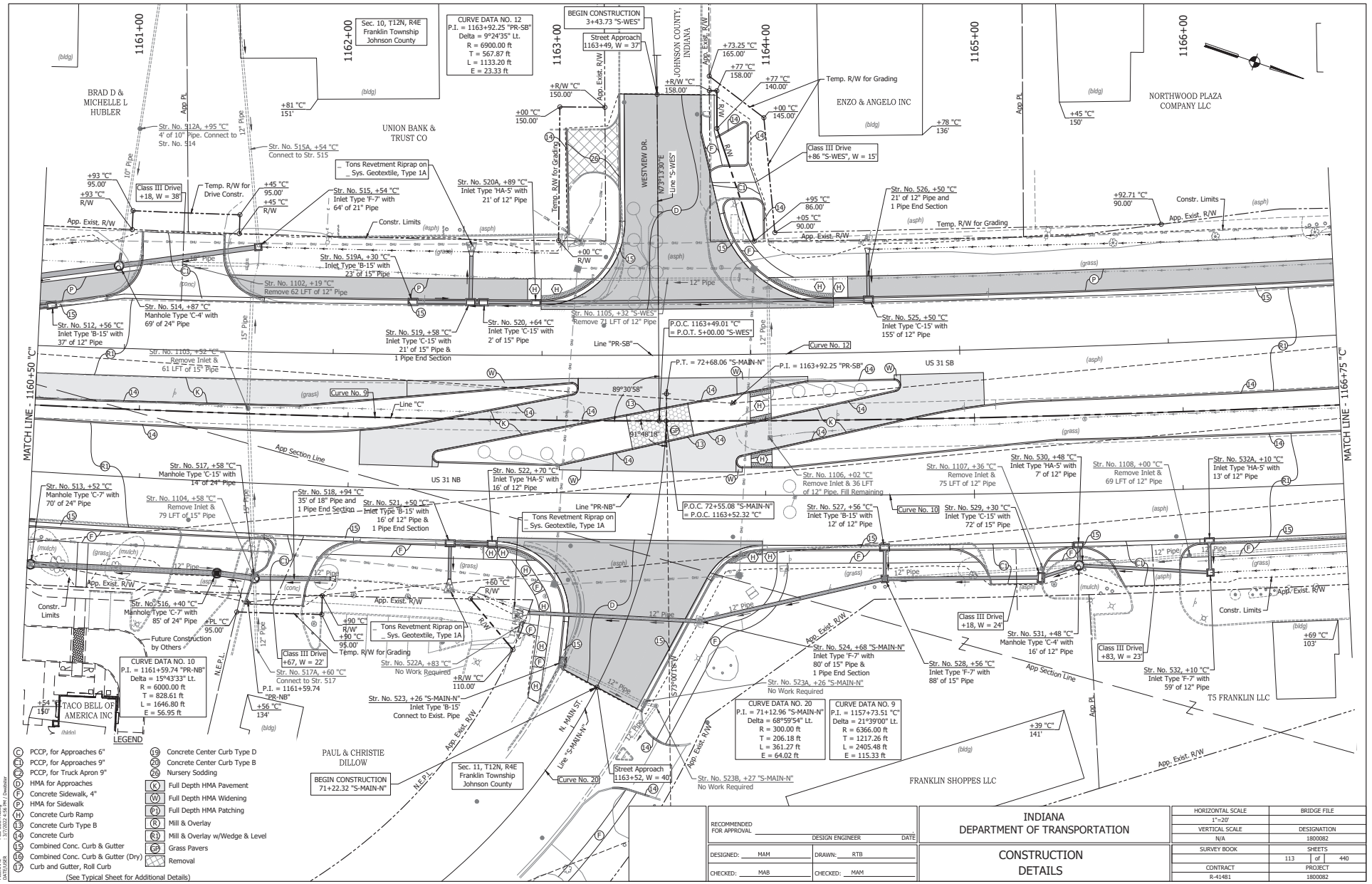

RECOMMENDED FOR APPROVAL _____ DESIGN ENGINEER DATE

DESIGNED: MAM DRAWN: RTB

CHECKED: MAB CHECKED: MAM

INDIANA DEPARTMENT OF TRANSPORTATION

CONSTRUCTION DETAILS

HORIZONTAL SCALE	BRIDGE FILE
1"=20'	
VERTICAL SCALE	DESIGNATION
N/A	1800082
SURVEY BOOK	SHEETS
	113 of 440
CONTRACT	PROJECT
R-41481	1800082

DIRECTORY PATH - R:\Active\Final\R-41481\Design\CADD\Plans
FILENAME - 1D-DOUTY.dwg
DATE/USER - 2/7/2022 2:42 PM | Dmetzler

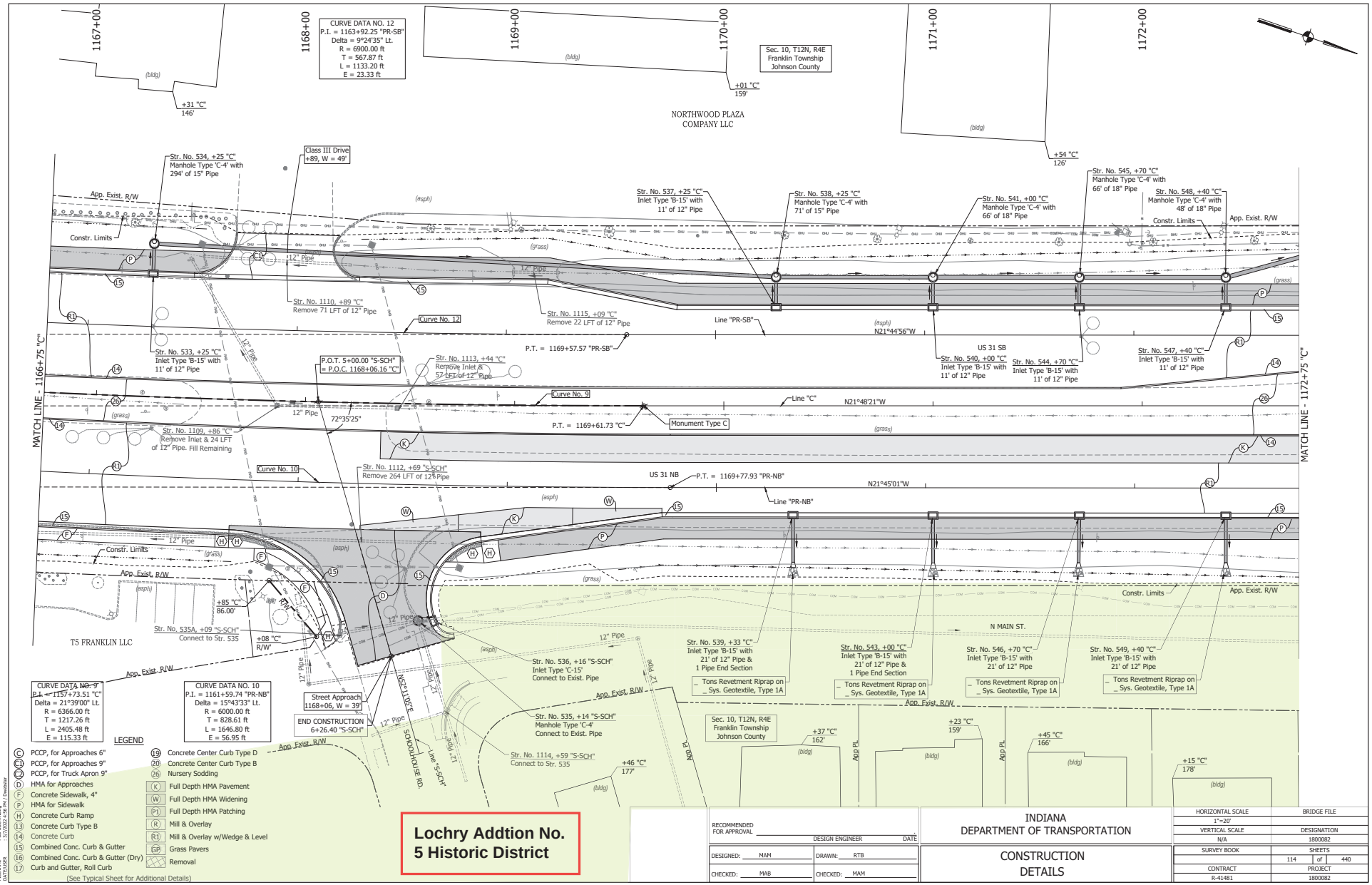

Historic Property

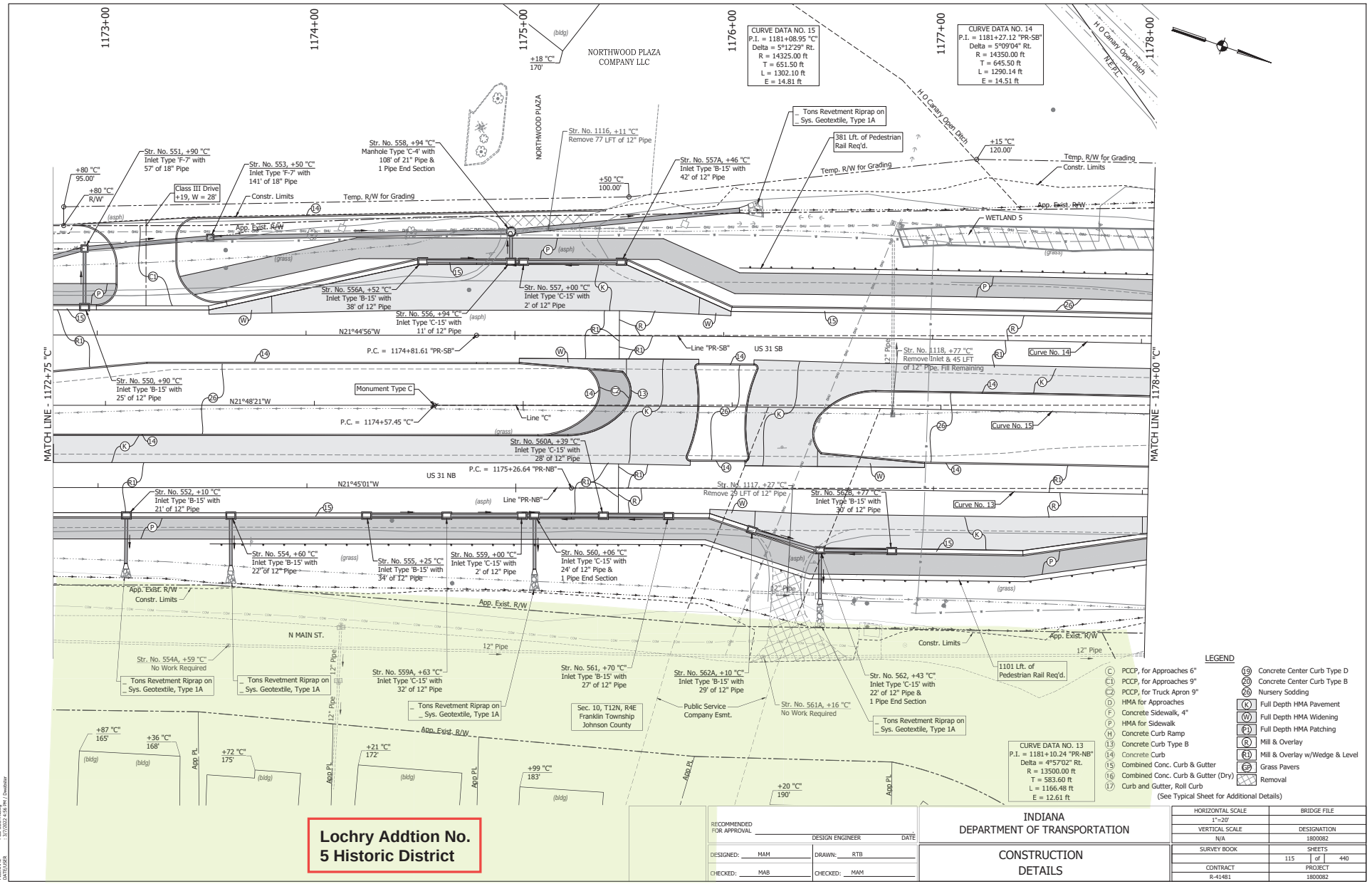

Lochry Addtion No. 5 Historic District

Historic Property

RECOMMENDED FOR APPROVAL _____ DESIGN ENGINEER _____ DATE

DESIGNED: MAM DRAWN: RTB

CHECKED: MAB CHECKED: MAM

INDIANA DEPARTMENT OF TRANSPORTATION

CONSTRUCTION DETAILS

HORIZONTAL SCALE	BRIDGE FILE
1"=20'	
VERTICAL SCALE	DESIGNATION
N/A	1800082
SURVEY BOOK	SHEETS
	115 of 440
CONTRACT	PROJECT
R-41481	1800082

DIRECTORY PATH - R:\Active\Final\s_Cty\US 31\Design\CAD\Plans
FILENAME : CD-SOUTH.dwg
DATE/USER : 3/7/2023 4:56 PM / Dwebster

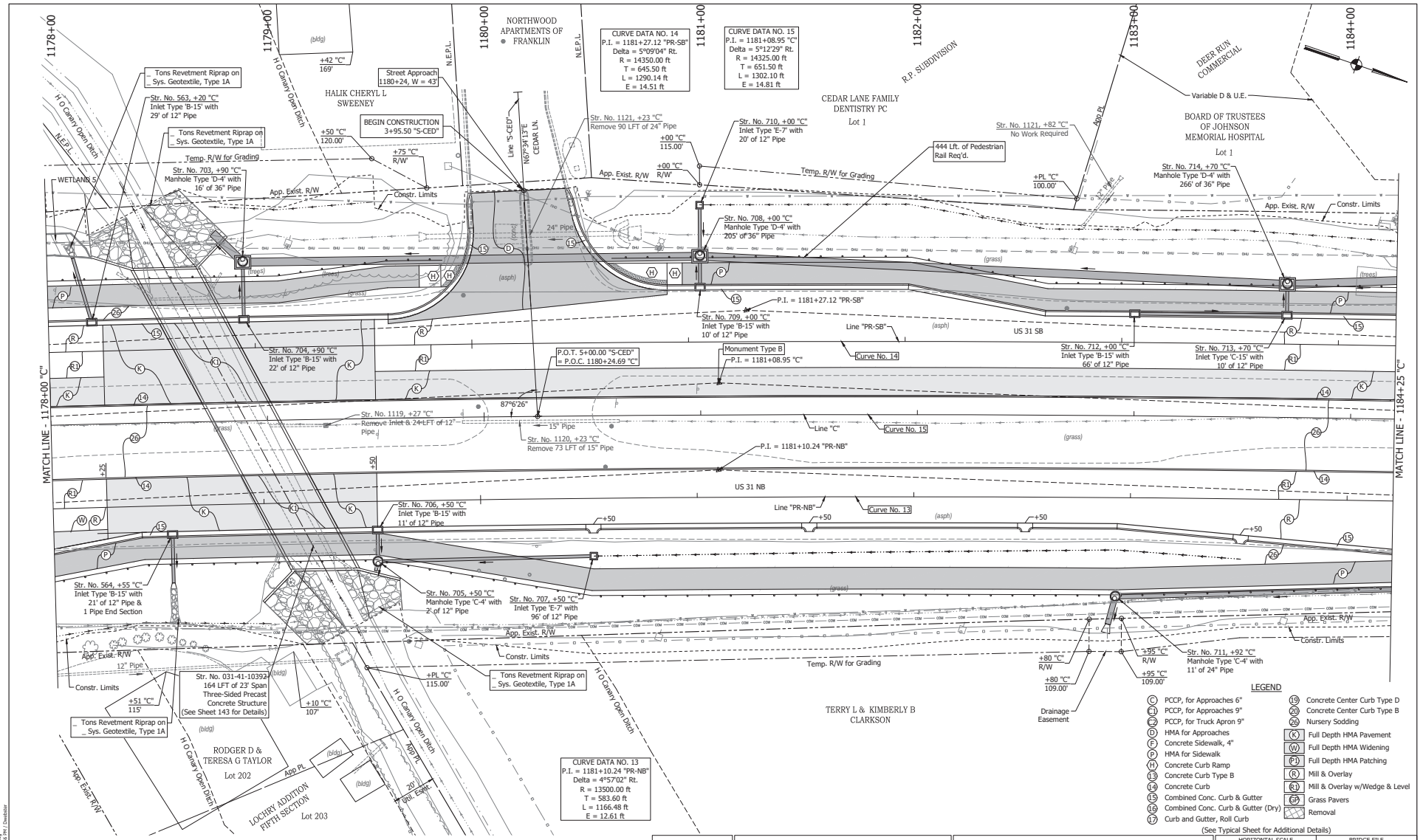

LEGEND

C	PCCP, for Approaches 6"	19	Concrete Center Curb Type D
C1	PCCP, for Approaches 9"	20	Concrete Center Curb Type B
C2	PCCP, for Truck Apron 9"	26	Nursery Sodding
D	HMA for Approaches	K	Full Depth HMA Pavement
F	Concrete Sidewalk, 4"	W	Full Depth HMA Widening
P	HMA for Sidewalk	P1	Full Depth HMA Patching
H	Concrete Curb Ramp	R	Mill & Overlay
13	Concrete Curb Type B	R1	Mill & Overlay w/Wedge & Level
14	Concrete Curb	GP	Grass Pavers
15	Combined Conc. Curb & Gutter		Removal
16	Combined Conc. Curb & Gutter (Dry)		
17	Curb and Gutter, Roll Curb		

(See Typical Sheet for Additional Details)

RECOMMENDED FOR APPROVAL _____ DESIGN ENGINEER DATE

DESIGNED: MAM DRAWN: RTB

CHECKED: MAB CHECKED: MAM

INDIANA DEPARTMENT OF TRANSPORTATION

CONSTRUCTION DETAILS

HORIZONTAL SCALE	BRIDGE FILE
1"=20'	
VERTICAL SCALE	DESIGNATION
N/A	1800082
SURVEY BOOK	SHEETS
	116 of 440
CONTRACT	PROJECT
R-41481	1800082

DIRECTORY PATH : R:\Active\Final\Rs_City\US 31\Design\CAD\Plans
FILENAME : CD-SOUTH.dwg
DATE/USER : 3/7/2022 4:56 PM | Dwattner

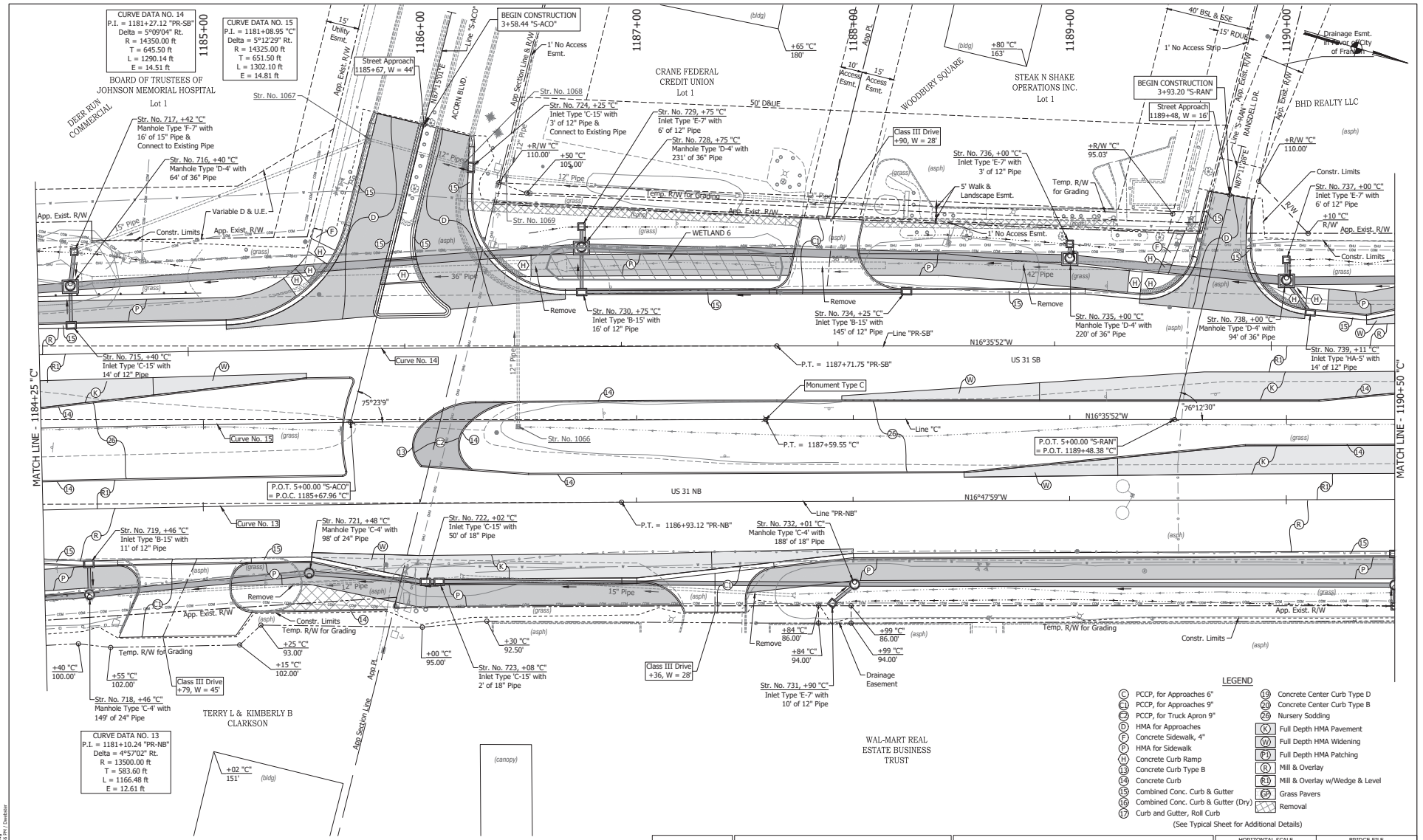

RECOMMENDED FOR APPROVAL _____ DESIGN ENGINEER _____ DATE

DESIGNED: MAM DRAWN: RTB

CHECKED: MAB CHECKED: MAM

INDIANA DEPARTMENT OF TRANSPORTATION

CONSTRUCTION DETAILS

HORIZONTAL SCALE	BRIDGE FILE
1"=20'	
VERTICAL SCALE	DESIGNATION
N/A	1800082
SURVEY BOOK	SHEETS
	117 of 440
CONTRACT	PROJECT
R-41481	1800082

DIRECTORY PATH : R:\Active Files\R\ - City\US 31\Design\CAD\Plans
FILENAME : CD-DOUTY.dwg
DATE/USER : 3/7/2023 4:56 PM / Dwebster

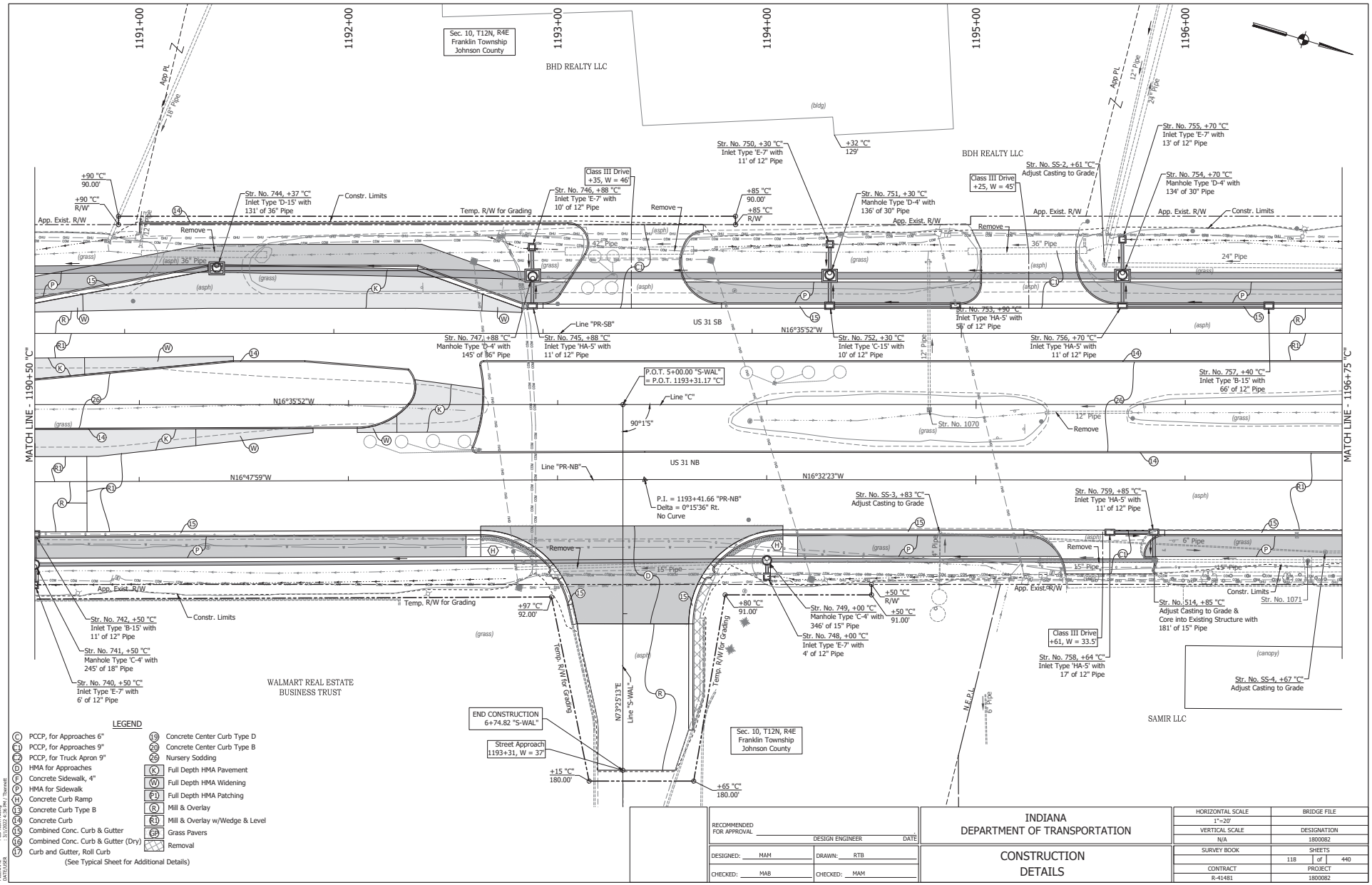

LEGEND

C	PCCP, for Approaches 6"	19	Concrete Center Curb Type D
C1	PCCP, for Approaches 9"	20	Concrete Center Curb Type B
C2	PCCP, for Truck Apron 9"	26	Nursery Sodding
D	HMA for Approaches	K	Full Depth HMA Pavement
F	Concrete Sidewalk, 4"	W	Full Depth HMA Widening
P	HMA for Sidewalk	P1	Full Depth HMA Patching
H	Concrete Curb Ramp	R	Mill & Overlay
13	Concrete Curb Type B	R1	Mill & Overlay w/Wedge & Level
14	Concrete Curb	GP	Grass Pavers
15	Combined Conc. Curb & Gutter		Removal
16	Combined Conc. Curb & Gutter (Dry)		
17	Curb and Gutter, Roll Curb		

(See Typical Sheet for Additional Details)

RECOMMENDED FOR APPROVAL _____ DESIGN ENGINEER DATE

DESIGNED: MAM DRAWN: RTB

CHECKED: MAB CHECKED: MAM

INDIANA
DEPARTMENT OF TRANSPORTATION

CONSTRUCTION
DETAILS

HORIZONTAL SCALE	BRIDGE FILE
1"=20'	
VERTICAL SCALE	DESIGNATION
N/A	1800082
SURVEY BOOK	SHEETS
	118 of 440
CONTRACT	PROJECT
R-41481	1800082

DIRECTORY PATH - R:\Active\Franklin, City\US 31\Design\CAD\Plans
FILENAME - CD-CM0110.dgn
DATE/USER - 3/13/2023 - Rachel Thornett

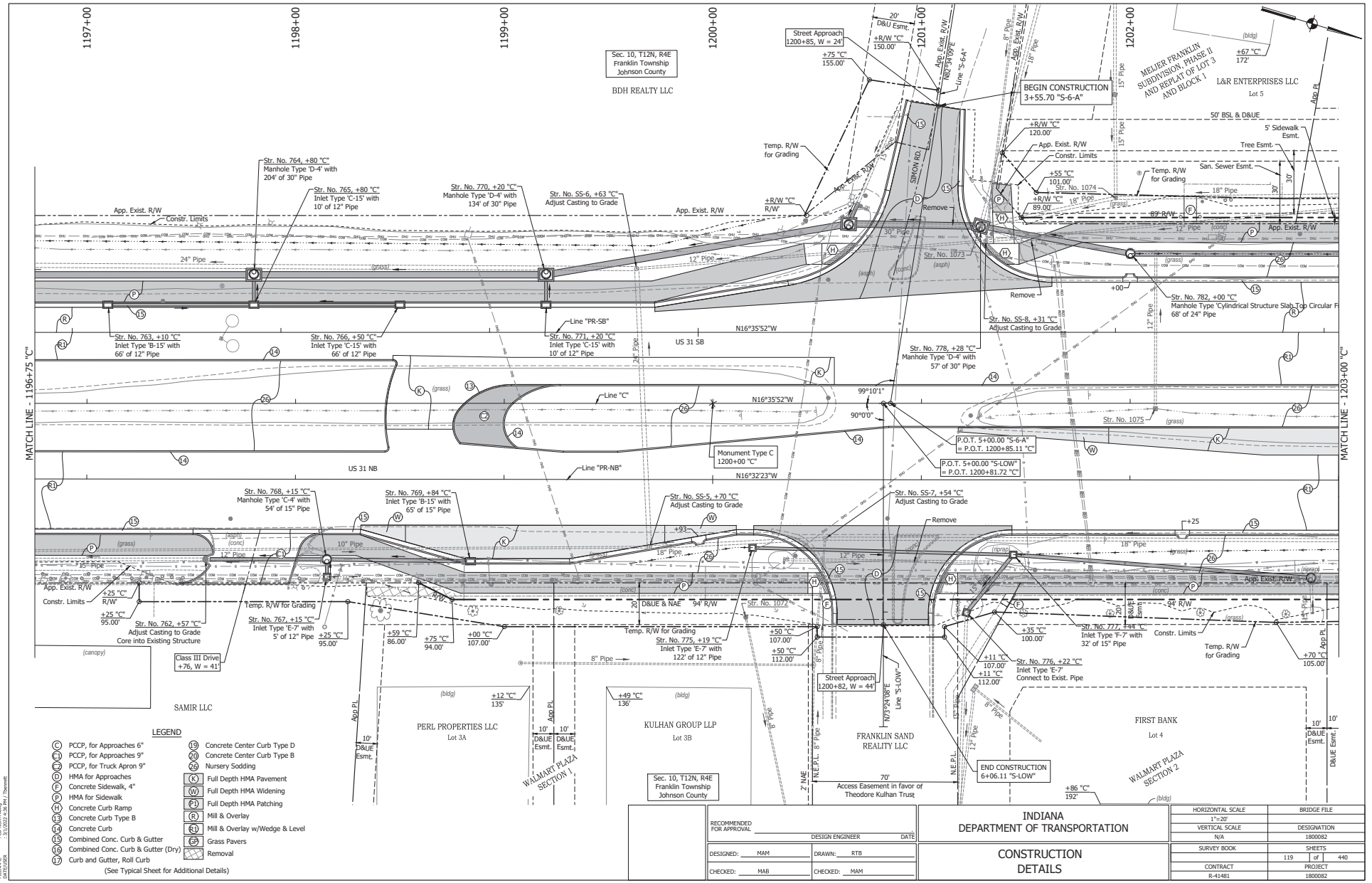
1197+00
1198+00
1199+00
1200+00
1201+00
1202+00
MATCH LINE - 1196+75 "C"
MATCH LINE - 1203+00 "C"
Sec. 10, T12N, R4E
Franklin Township
Johnson County
BDH REALTY LLC
Street Approach
1200+85, W = 24'
+R/W "C"
150.00'
+75 "C"
155.00'
BEGIN CONSTRUCTION
3+55.70 "S-6-A"
MEIJER FRANKLIN
SUBDIVISION, PHASE II
AND REPLAT OF LOT 3
AND BLOCK 1
L&R ENTERPRISES LLC
Lot 5
+67 "C"
172'
50' BSL & D&UE
5' Sidewalk
Esmt.
Tree Esmt.
San. Sewer Esmt.
+R/W "C"
120.00'
App. Exist. R/W
Constr. Limits
+55 "C"
101.00'
Str. No. 1074
+R/W "C"
89.00'
Temp. R/W
for Grading
89' R/W
Str. No. 764, +80 "C"
Manhole Type 'D-4' with
204' of 30" Pipe
Str. No. 765, +80 "C"
Inlet Type 'C-15' with
10' of 12" Pipe
Str. No. 770, +20 "C"
Manhole Type 'D-4' with
134' of 30" Pipe
Str. No. SS-6, +63 "C"
Adjust Casting to Grade
+R/W "C"
R/W'
Temp. R/W
for Grading
SIMON RD.
Remove
Str. No. 1073
Str. No. 782, +00 "C"
Manhole Type 'Cylindrical Structure Slab Top Circular F
68' of 24" Pipe
Str. No. SS-8, +31 "C"
Adjust Casting to Grade
Str. No. 763, +10 "C"
Inlet Type 'B-15' with
66' of 12" Pipe
Str. No. 766, +50 "C"
Inlet Type 'C-15' with
66' of 12" Pipe
Line "PR-SB"
Str. No. 771, +20 "C"
Inlet Type 'C-15' with
10' of 12" Pipe
N16°35'52"W
US 31 SB
Str. No. 778, +28 "C"
Manhole Type 'D-4' with
57' of 30" Pipe
Line "C"
N16°35'52"W
99°10'1"
90°0'0"
Str. No. 1075
P.O.T. 5+00.00 "S-6-A"
= P.O.T. 1200+85.11 "C"
P.O.T. 5+00.00 "S-LOW"
= P.O.T. 1200+81.72 "C"
Monument Type C
1200+00 "C"
US 31 NB
Line "PR-NB"
N16°32'23"W
Str. No. 768, +15 "C"
Manhole Type 'C-4' with
54' of 15" Pipe
Str. No. 769, +84 "C"
Inlet Type 'B-15' with
65' of 15" Pipe
Str. No. SS-5, +70 "C"
Adjust Casting to Grade
Str. No. SS-7, +54 "C"
Adjust Casting to Grade
Remove
+93
+25
Class III Drive
+76, W = 41'
Temp. R/W for Grading
Str. No. 762, +57 "C"
Adjust Casting to Grade
Core into Existing Structure
Str. No. 767, +15 "C"
Inlet Type 'E-7' with
5' of 12" Pipe
+25 "C"
95.00'
+59 "C"
86.00'
+75 "C"
94.00'
+00 "C"
107.00'
Str. No. 775, +19 "C"
Inlet Type 'E-7' with
122' of 12" Pipe
+50 "C"
107.00'
+50 "C"
112.00'
Str. No. 1072
20' D&UE & NAE
94' R/W
Street Approach
1200+82, W = 44'
Line "S-LOW"
N73°24'08"E
+11 "C"
107.00'
+11 "C"
112.00'
Str. No. 776, +22 "C"
Inlet Type 'E-7'
Connect to Exist. Pipe
+35 "C"
100.00'
Str. No. 777, +44 "C"
Inlet Type 'F-7' with
32' of 15" Pipe
Constr. Limits
Temp. R/W
for Grading
+70 "C"
105.00'
SAMIR LLC
PERL PROPERTIES LLC
Lot 3A
+12 "C"
135'
KULHAN GROUP LLP
Lot 3B
+49 "C"
136'
FRANKLIN SAND
REALITY LLC
FIRST BANK
Lot 4
+86 "C"
192'
WALMART PLAZA
SECTION 1
WALMART PLAZA
SECTION 2
70'
Access Easement in favor of
Theodore Kulhan Trust
END CONSTRUCTION
6+06.11 "S-LOW"
Sec. 10, T12N, R4E
Franklin Township
Johnson County
LEGEND
(C) PCCP, for Approaches 6"
(C1) PCCP, for Approaches 9"
(C2) PCCP, for Truck Apron 9"
(D) HMA for Approaches
(F) Concrete Sidewalk, 4"
(P) HMA for Sidewalk
(H) Concrete Curb Ramp
(13) Concrete Curb Type B
(14) Concrete Curb
(15) Combined Conc. Curb & Gutter
(16) Combined Conc. Curb & Gutter (Dry)
(17) Curb and Gutter, Roll Curb
(See Typical Sheet for Additional Details)
(19) Concrete Center Curb Type D
(20) Concrete Center Curb Type B
(26) Nursery Sodding
(K) Full Depth HMA Pavement
(W) Full Depth HMA Widening
(P1) Full Depth HMA Patching
(R) Mill & Overlay
(R1) Mill & Overlay w/Wedge & Level
(GP) Grass Pavers
Removal
RECOMMENDED FOR APPROVAL
DESIGN ENGINEER
DATE
DESIGNED: MAM
DRAWN: RTB
CHECKED: MAB
CHECKED: MAM
INDIANA
DEPARTMENT OF TRANSPORTATION
CONSTRUCTION
DETAILS
HORIZONTAL SCALE
1"=20'
VERTICAL SCALE
N/A
BRIDGE FILE
DESIGNATION
1800082
SURVEY BOOK
119
SHEETS
1 of 440
CONTRACT
R-41481
PROJECT
1800082

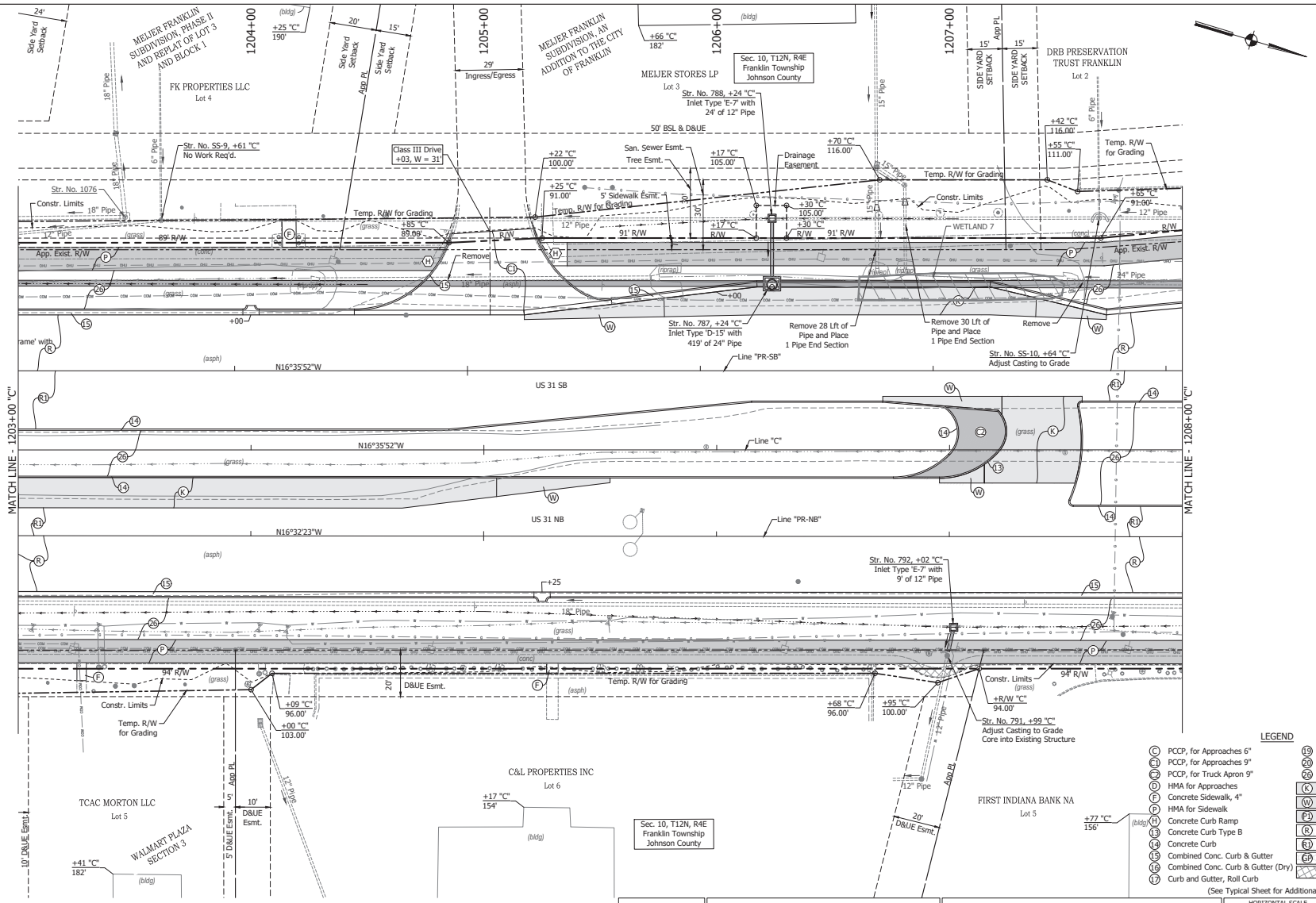

RECOMMENDED FOR APPROVAL _____ DESIGN ENGINEER DATE

DESIGNED: MAM DRAWN: RTB

CHECKED: MAB CHECKED: MAM

INDIANA DEPARTMENT OF TRANSPORTATION

CONSTRUCTION DETAILS

HORIZONTAL SCALE	BRIDGE FILE
1"=20'	
VERTICAL SCALE	DESIGNATION
N/A	1800082
SURVEY BOOK	SHEETS
	120 of 440
CONTRACT	PROJECT
R-41481	1800082

DIRECTORY PATH : R:\Active\Franklin, City\US 31\Design\CAD\Plans
FILENAME : CD-ADR1T-cfwg_
DATE/USER : 3/1/2023 4:36 PM / TNennett

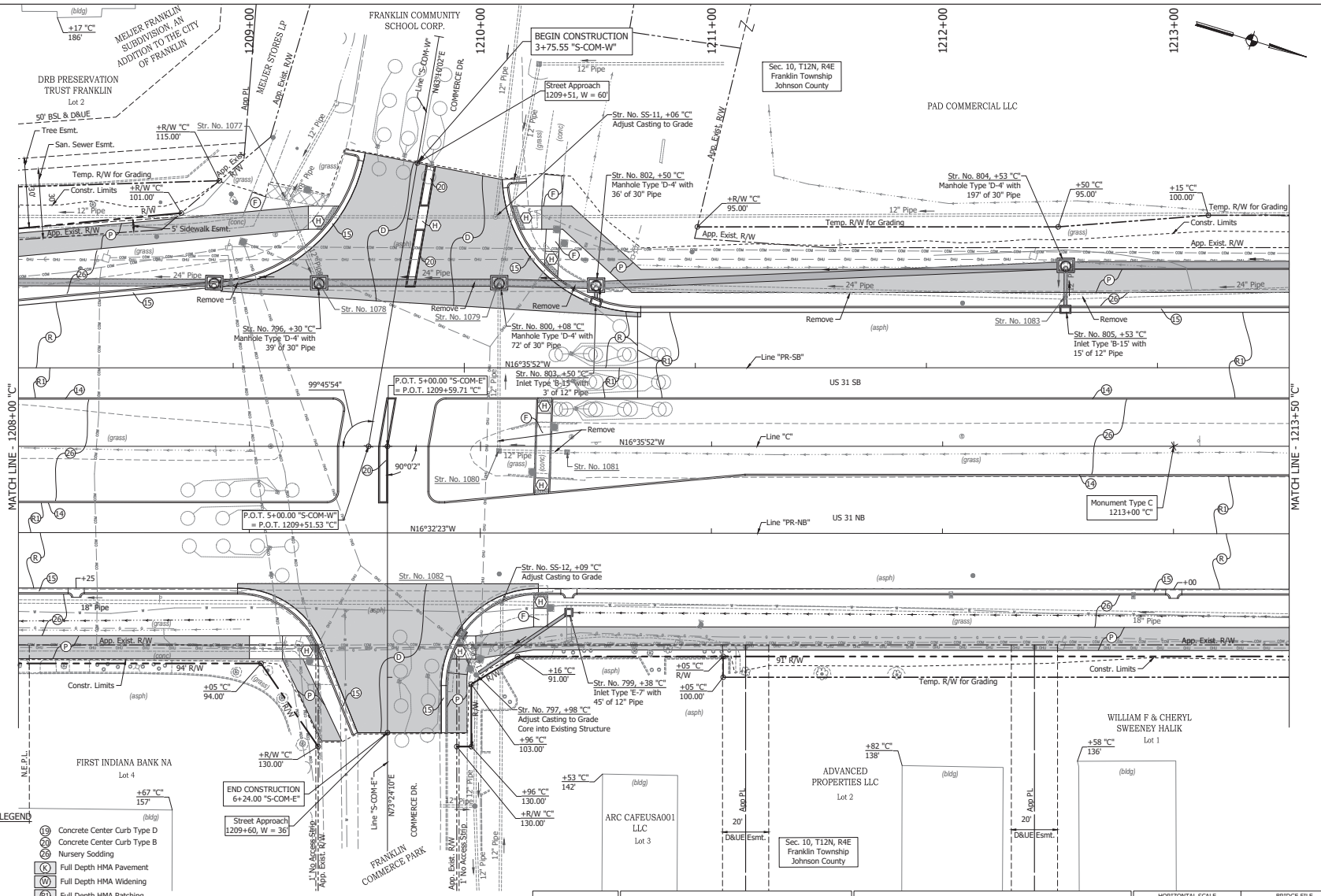

DIRECTORY PATH : R:\Active\Franklin, City\US 31\Design\CAD\Plans
FILENAME : 1D-ADR1T-cfm.dgn
DATE/USER : 3/1/2023 4:36 PM | Thennett

RECOMMENDED FOR APPROVAL _____ DESIGN ENGINEER DATE

DESIGNED: MAM DRAWN: RTB

CHECKED: MAB CHECKED: MAM

INDIANA
DEPARTMENT OF TRANSPORTATION

CONSTRUCTION
DETAILS

HORIZONTAL SCALE	BRIDGE FILE
1"=20'	
VERTICAL SCALE	DESIGNATION
N/A	1800082
SURVEY BOOK	SHEETS
	121 of 440
CONTRACT	PROJECT
R-41481	1800082

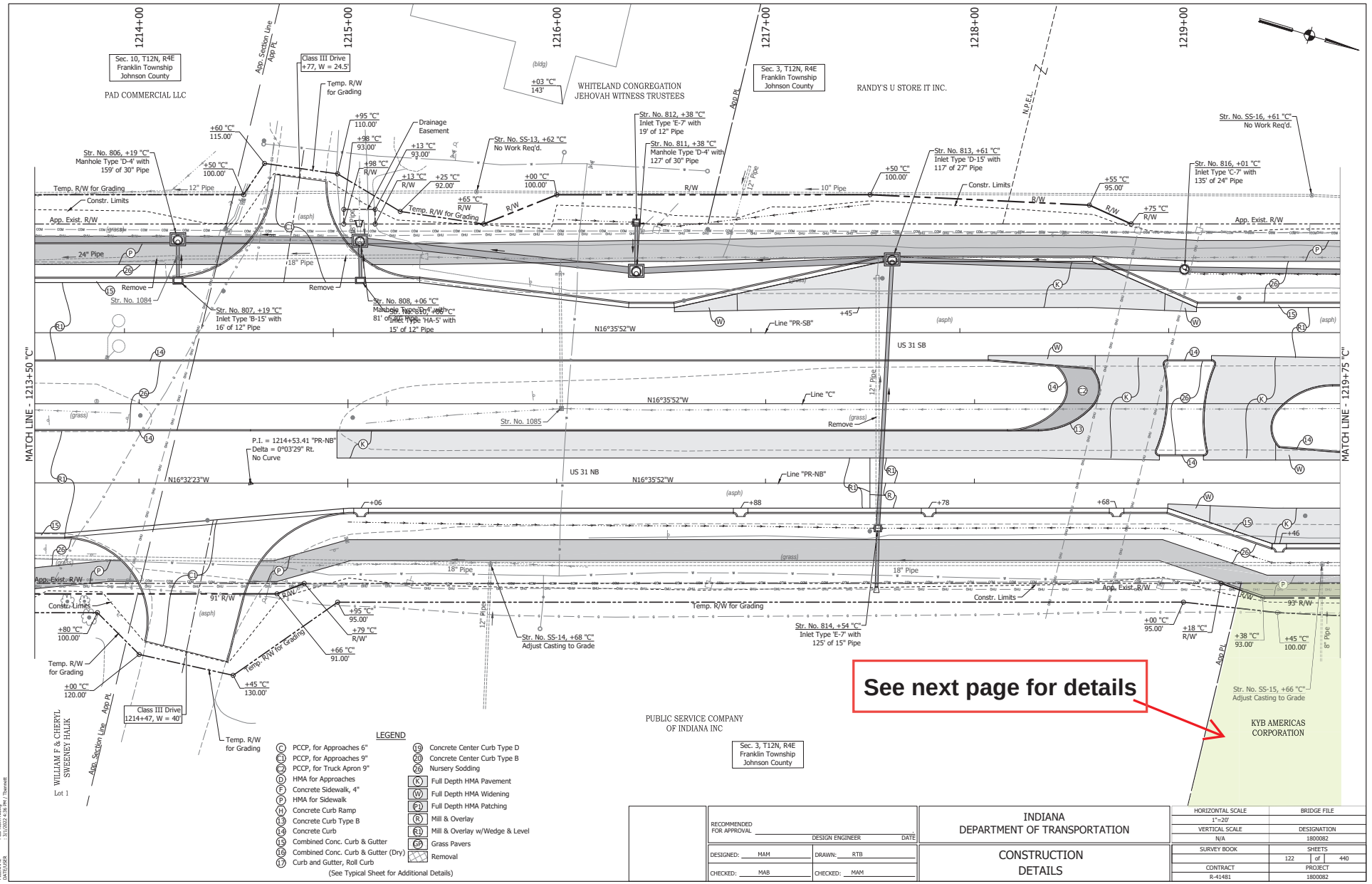

Historic Property

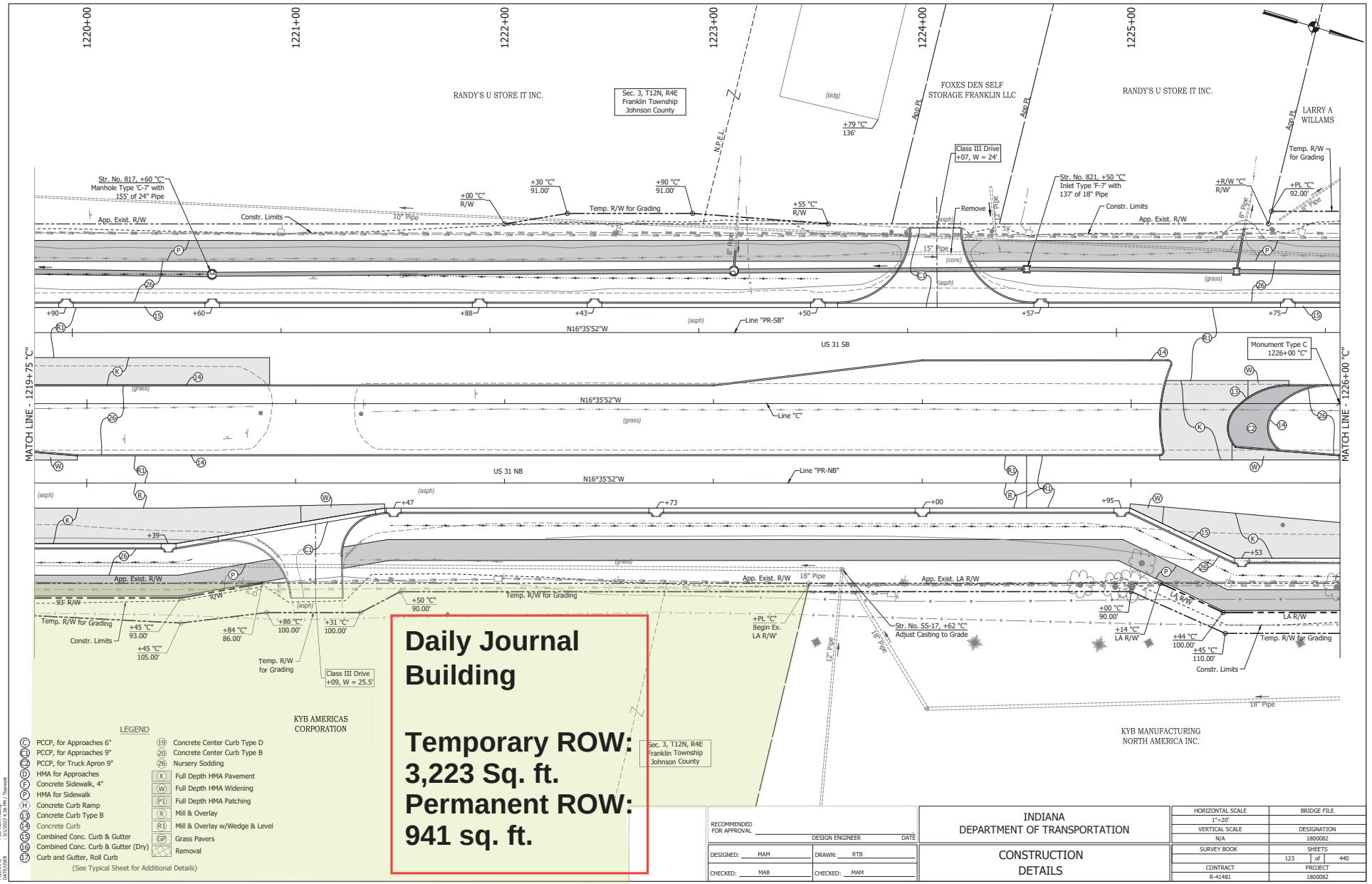

Historic Property

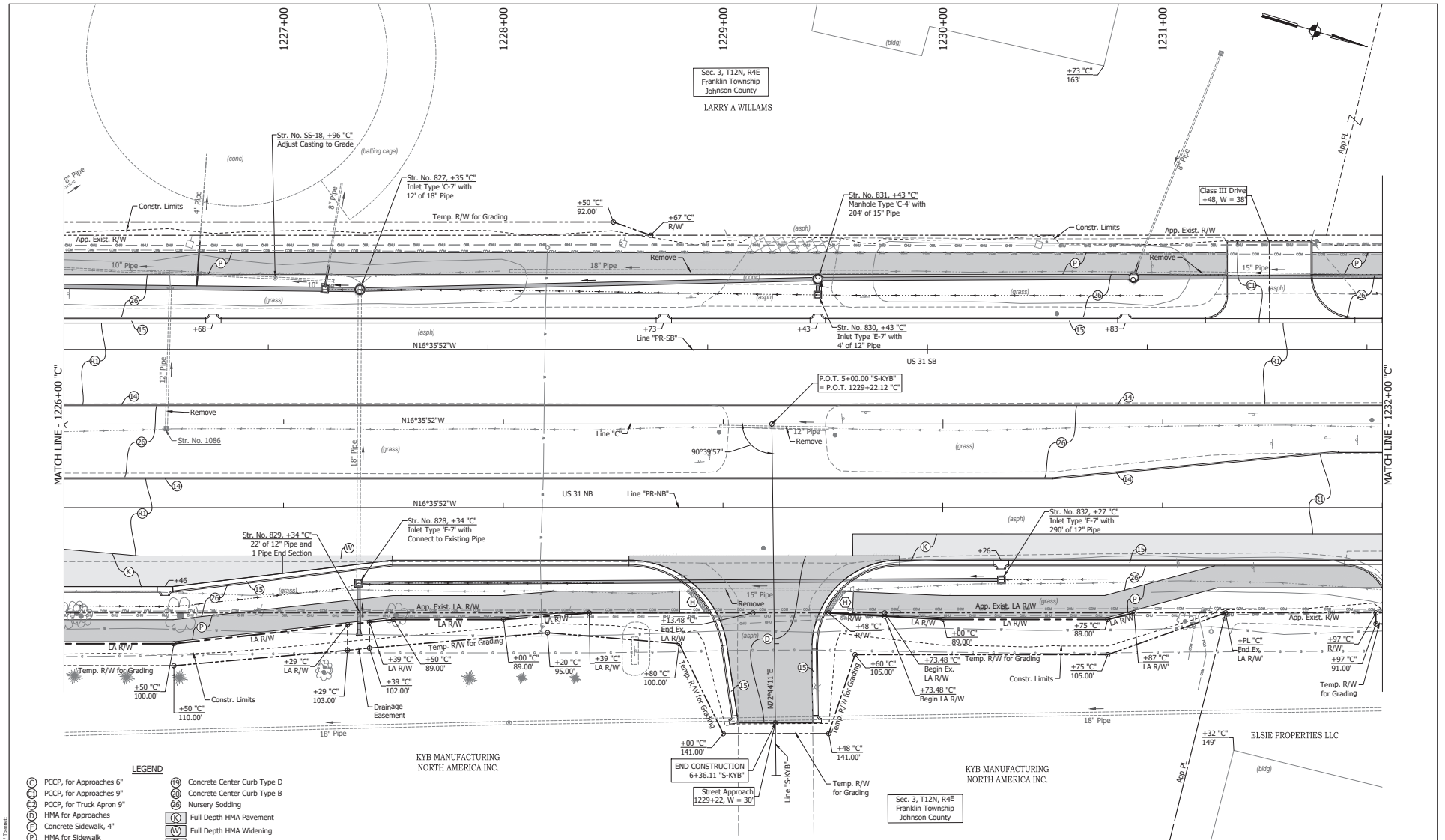

RECOMMENDED FOR APPROVAL _____ DESIGN ENGINEER DATE

DESIGNED: MAM DRAWN: RTB

CHECKED: MAB CHECKED: MAM

INDIANA
DEPARTMENT OF TRANSPORTATION

CONSTRUCTION
DETAILS

HORIZONTAL SCALE	BRIDGE FILE
1"=20'	
VERTICAL SCALE	DESIGNATION
N/A	1800082
SURVEY BOOK	SHEETS
	124 of 440
CONTRACT	PROJECT
R-41481	1800082

DIRECTORY PATH : R:\Active\Final\s_CR\US 31\Design\CAD\Plans
FILENAME : CD-MOT1cfg
DATE/USER : 3/1/2023 4:36 PM / TNemeth

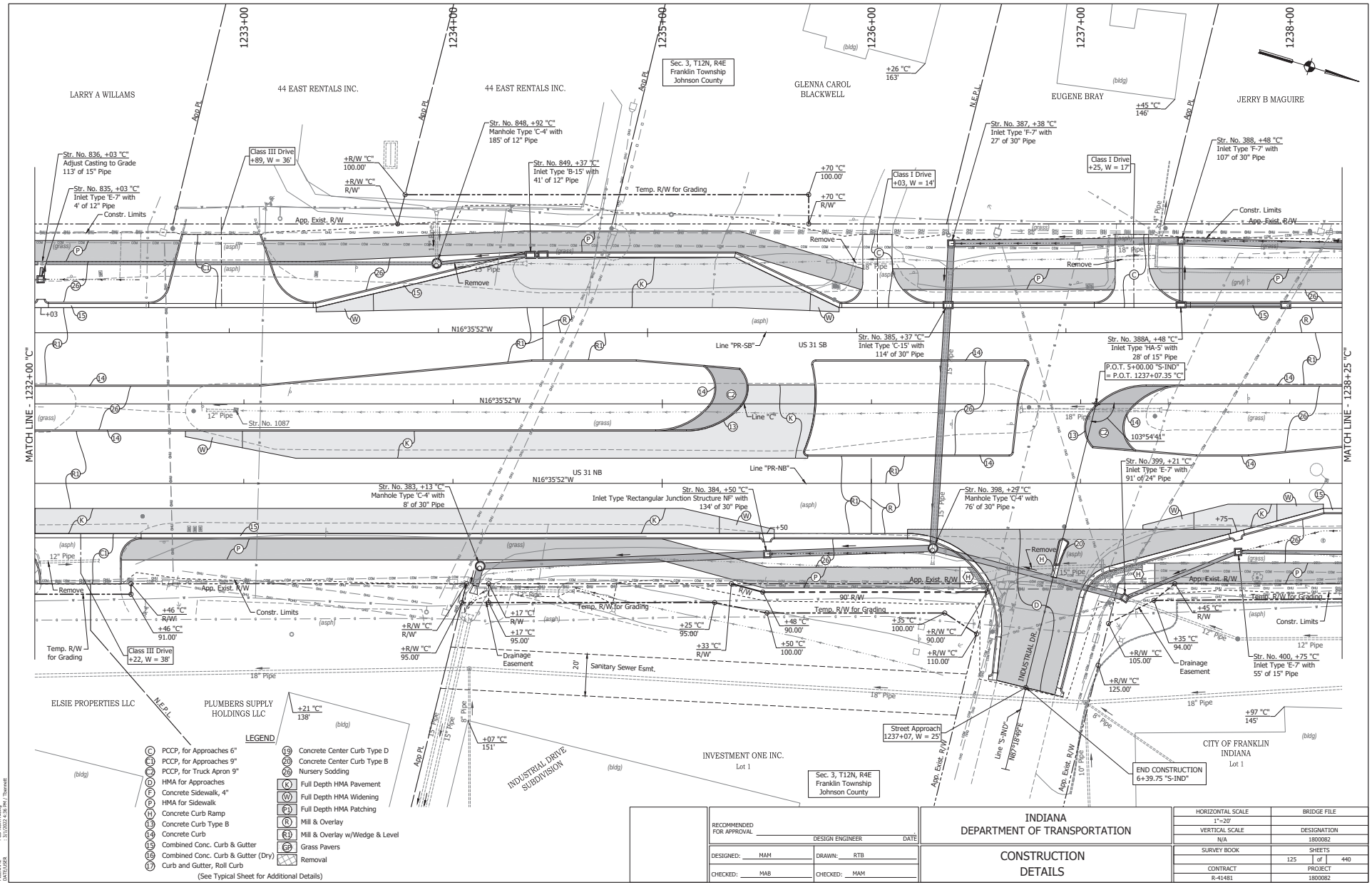

LEGEND

- (C) PCCP, for Approaches 6"
- (C1) PCCP, for Approaches 9"
- (C2) PCCP, for Truck Apron 9"
- (D) HMA for Approaches
- (F) Concrete Sidewalk, 4"
- (P) HMA for Sidewalk
- (H) Concrete Curb Ramp
- (13) Concrete Curb Type B
- (14) Concrete Curb
- (15) Combined Conc. Curb & Gutter
- (16) Combined Conc. Curb & Gutter (Dry)
- (17) Curb and Gutter, Roll Curb
- (19) Concrete Center Curb Type D
- (20) Concrete Center Curb Type B
- (26) Nursery Sodding
- (K) Full Depth HMA Pavement
- (W) Full Depth HMA Widening
- (P1) Full Depth HMA Patching
- (R) Mill & Overlay
- (R1) Mill & Overlay w/Wedge & Level
- (GP) Grass Pavers
- Removal

(See Typical Sheet for Additional Details)

RECOMMENDED FOR APPROVAL	DESIGN ENGINEER	DATE	INDIANA DEPARTMENT OF TRANSPORTATION
DESIGNED: MAM	DRAWN: RTB		CONSTRUCTION DETAILS
CHECKED: MAB	CHECKED: MAM		

HORIZONTAL SCALE	BRIDGE FILE
1"=20'	
VERTICAL SCALE	DESIGNATION
N/A	1800082
SURVEY BOOK	SHEETS
	125 of 440
CONTRACT	PROJECT
R-41481	1800082

DIRECTORY PATH : R:\Active\Franklin, City\US 31\Design\CAD\Plans
FILENAME : CD-NORTH.dwg
DATE/USER : 3/1/2022 4:36 PM / Tbennett

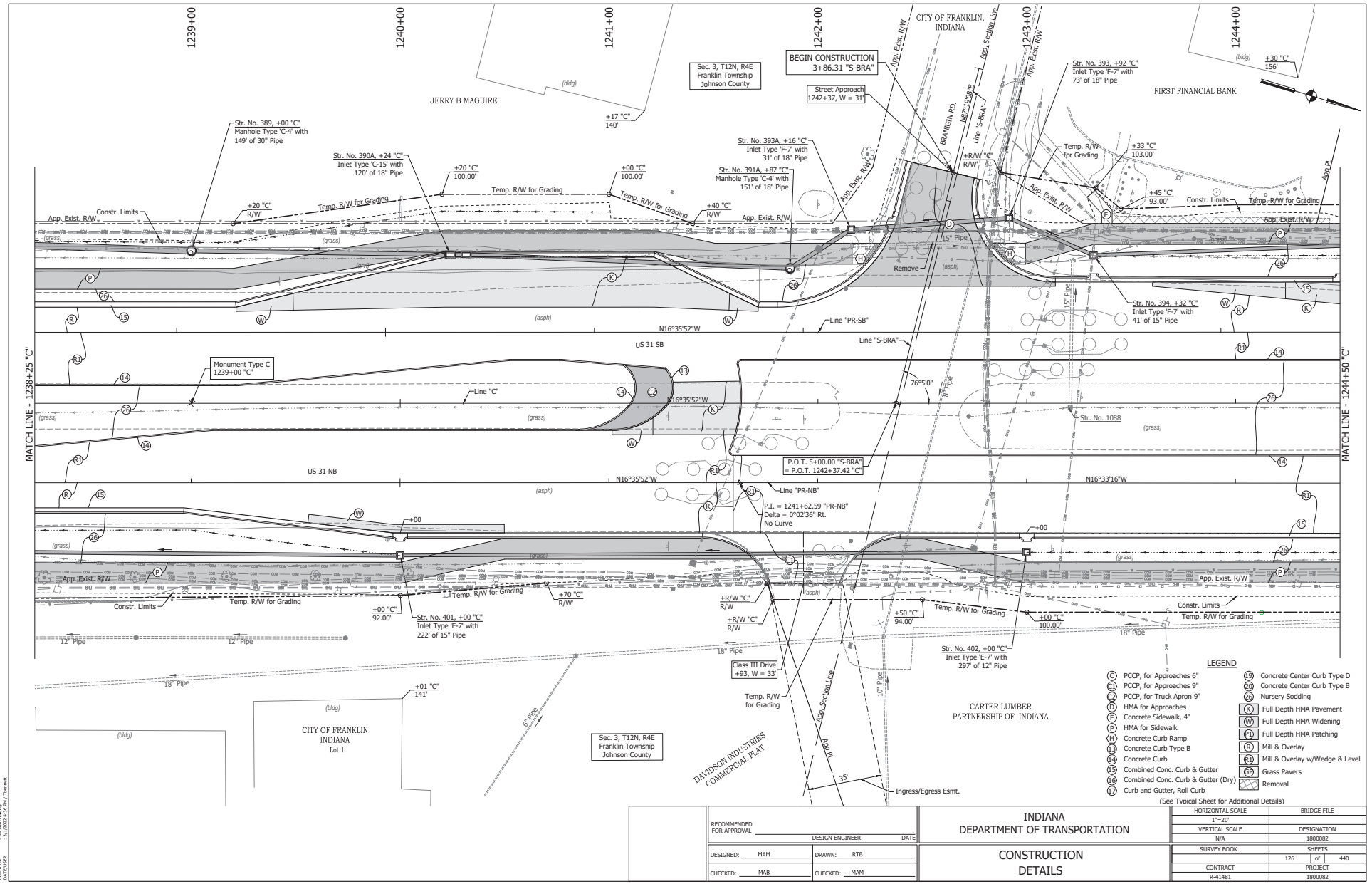
MATCH LINE - 1238+25 "C"
MATCH LINE - 1244+50 "C"
1239+00
1240+00
1241+00
1242+00
1243+00
1244+00
CITY OF FRANKLIN, INDIANA
JERRY B MAGUIRE
Sec. 3, T12N, R4E
Franklin Township
Johnson County
BEGIN CONSTRUCTION
3+86.31 "S-BRA"
Street Approach
1242+37, W = 31'
FIRST FINANCIAL BANK
BRANIGIN RD.
N87°19'08"E
Line "S-BRA"
App. Exist. R/W
App. Section Line
App Pt
Str. No. 389, +00 "C"
Manhole Type 'C-4' with
149' of 30" Pipe
Str. No. 390A, +24 "C"
Inlet Type 'C-15' with
120' of 18" Pipe
Str. No. 391A, +87 "C"
Manhole Type 'C-4' with
151' of 18" Pipe
Str. No. 393A, +16 "C"
Inlet Type 'F-7' with
31' of 18" Pipe
Str. No. 393, +92 "C"
Inlet Type 'F-7' with
73' of 18" Pipe
Str. No. 394, +32 "C"
Inlet Type 'F-7' with
41' of 15" Pipe
Str. No. 401, +00 "C"
Inlet Type 'E-7' with
222' of 15" Pipe
Str. No. 402, +00 "C"
Inlet Type 'E-7' with
297' of 12" Pipe
Str. No. 1088
+17 "C"
140'
+30 "C"
156'
+20 "C"
100.00'
+00 "C"
100.00'
+40 "C"
R/W'
+20 "C"
R/W'
+33 "C"
103.00'
+45 "C"
93.00'
+R/W "C"
R/W'
+00 "C"
92.00'
+70 "C"
R/W'
+R/W "C"
R/W
+50 "C"
94.00'
+00 "C"
100.00'
+01 "C"
141'
Temp. R/W for Grading
Constr. Limits
App. Exist. R/W
Remove
15" Pipe
12" Pipe
18" Pipe
10" Pipe
6" Pipe
8" Pipe
US 31 SB
US 31 NB
N16°35'52"W
N16°33'16"W
Line "PR-SB"
Line "PR-NB"
Line "S-BRA"
Line "C"
Monument Type C
1239+00 "C"
P.O.T. 5+00.00 "S-BRA"
= P.O.T. 1242+37.42 "C"
P.I. = 1241+62.59 "PR-NB"
Delta = 0°02'36" Rt.
No Curve
76°5'0"
Class III Drive
+93, W = 33'
CITY OF FRANKLIN
INDIANA
Lot 1
CARTER LUMBER
PARTNERSHIP OF INDIANA
DAVIDSON INDUSTRIES
COMMERCIAL PLAT
Ingress/Egress Esmt.
35'
LEGEND
C PCCP, for Approaches 6"
E1 PCCP, for Approaches 9"
E2 PCCP, for Truck Apron 9"
D HMA for Approaches
F Concrete Sidewalk, 4"
P HMA for Sidewalk
H Concrete Curb Ramp
I3 Concrete Curb Type B
I4 Concrete Curb
I5 Combined Conc. Curb & Gutter
I6 Combined Conc. Curb & Gutter (Dry)
I7 Curb and Gutter, Roll Curb
I9 Concrete Center Curb Type D
I20 Concrete Center Curb Type B
26 Nursery Sodding
K Full Depth HMA Pavement
W Full Depth HMA Widening
P1 Full Depth HMA Patching
R Mill & Overlay
R1 Mill & Overlay w/Wedge & Level
GP Grass Pavers
Removal
(See Typical Sheet for Additional Details)
RECOMMENDED FOR APPROVAL
DESIGN ENGINEER
DATE
DESIGNED: MAM
DRAWN: RTB
CHECKED: MAB
CHECKED: MAM
INDIANA
DEPARTMENT OF TRANSPORTATION
CONSTRUCTION
DETAILS
HORIZONTAL SCALE 1"=20'
BRIDGE FILE
VERTICAL SCALE N/A
DESIGNATION 1800082
SURVEY BOOK
SHEETS 126 of 440
CONTRACT R-41481
PROJECT 1800082

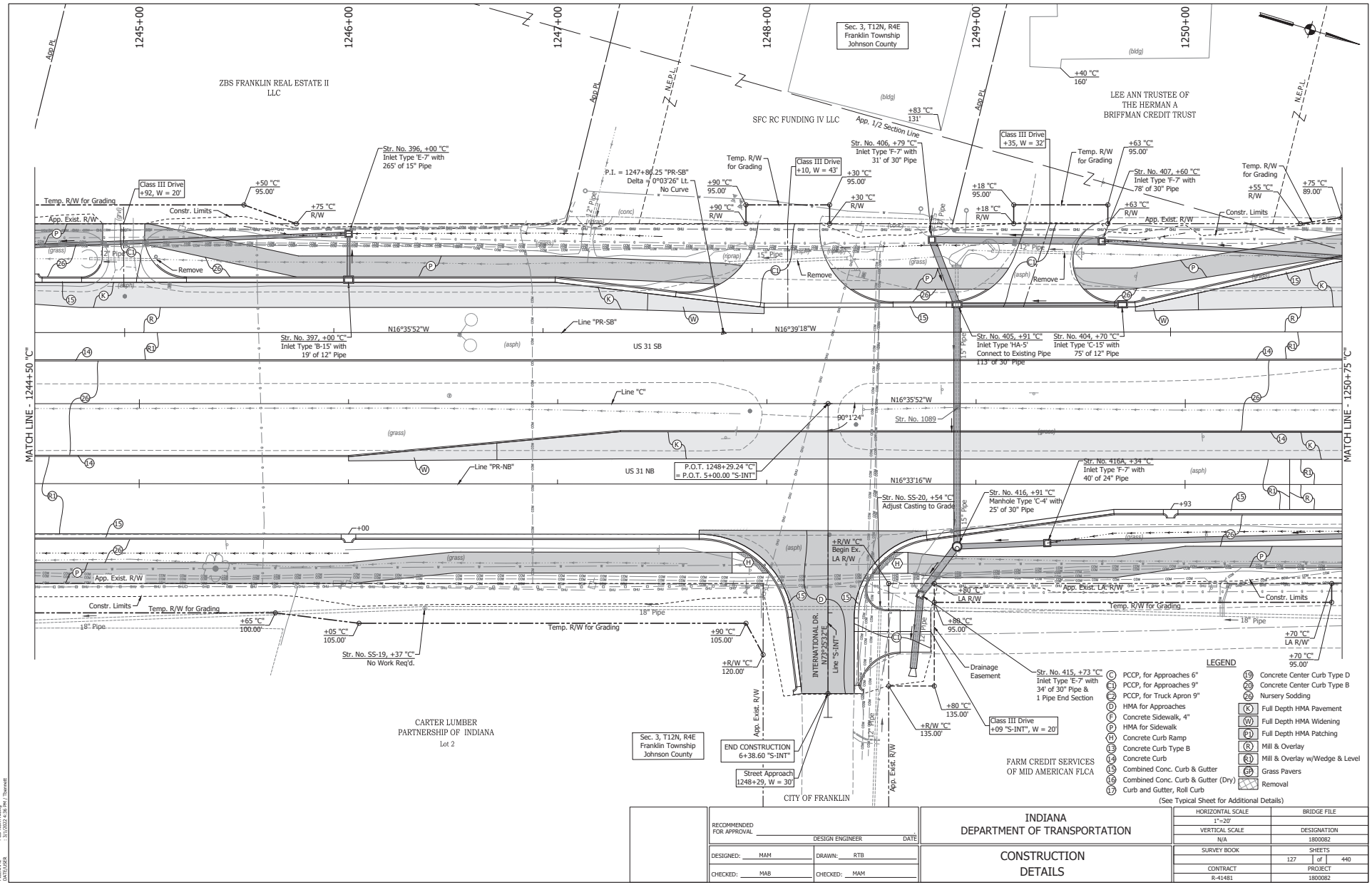

RECOMMENDED FOR APPROVAL _____ DESIGN ENGINEER _____ DATE

DESIGNED: MAM DRAWN: RTB

CHECKED: MAB CHECKED: MAM

INDIANA DEPARTMENT OF TRANSPORTATION

CONSTRUCTION DETAILS

HORIZONTAL SCALE	BRIDGE FILE
1"=20'	
VERTICAL SCALE	DESIGNATION
N/A	1800082
SURVEY BOOK	SHEETS
	127 of 440
CONTRACT	PROJECT
R-41481	1800082

DIRECTORY PATH : R:\Active\Franklin, City\US 31\Design\CAD\Plans
FILENAME : CD-ADR1T.dwg
DATE/USER : 3/1/2023 4:36 PM / Thornett

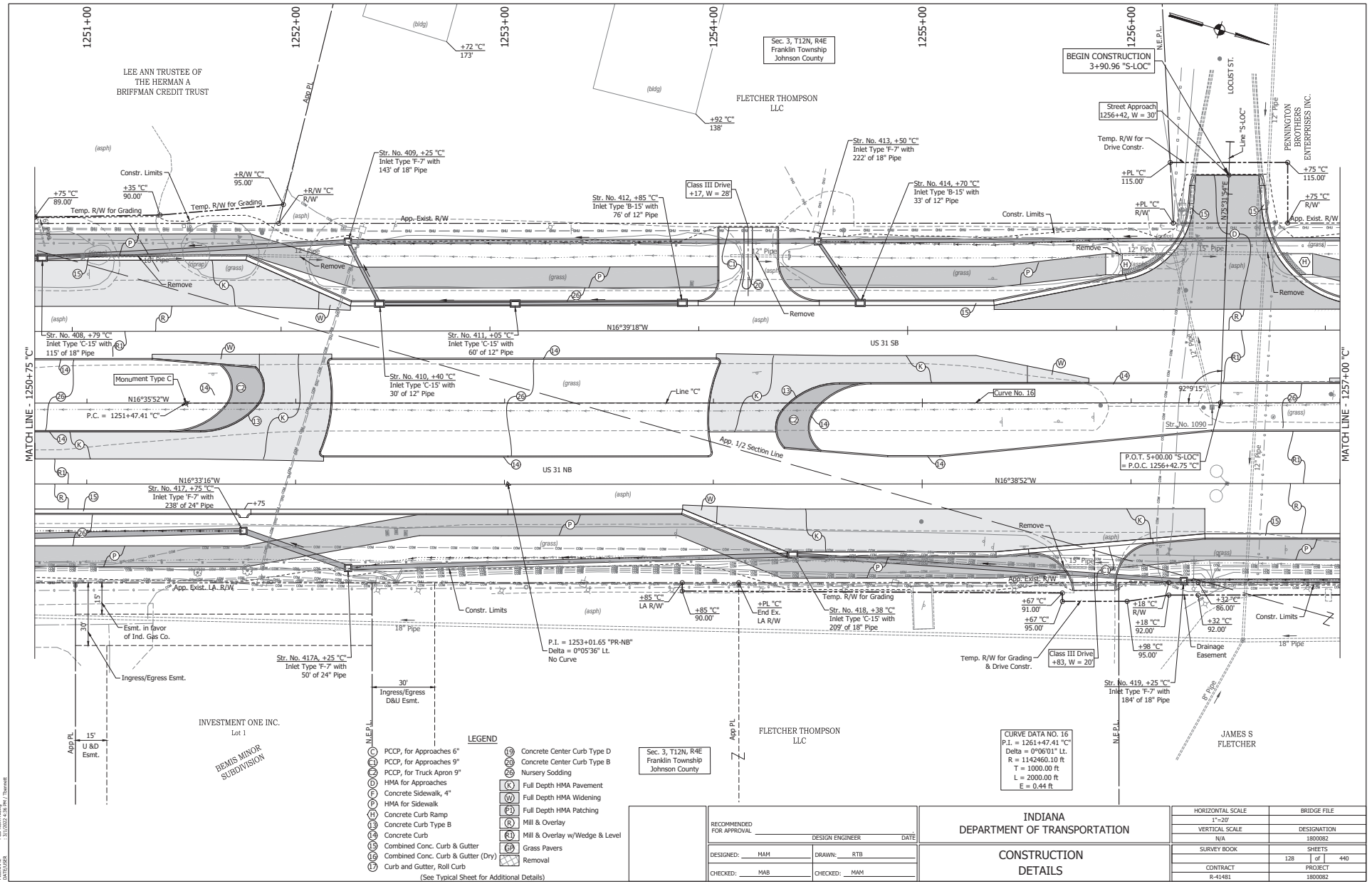

LEGEND

- C PCCP, for Approaches 6"
- C1 PCCP, for Approaches 9"
- C2 PCCP, for Truck Apron 9"
- D HMA for Approaches
- F Concrete Sidewalk, 4"
- P HMA for Sidewalk
- H Concrete Curb Ramp
- 13 Concrete Curb Type B
- 14 Concrete Curb
- 15 Combined Conc. Curb & Gutter
- 16 Combined Conc. Curb & Gutter (Dry)
- 17 Curb and Gutter, Roll Curb
- 19 Concrete Center Curb Type D
- 20 Concrete Center Curb Type B
- 26 Nursery Sodding
- K Full Depth HMA Pavement
- W Full Depth HMA Widening
- P1 Full Depth HMA Patching
- R Mill & Overlay
- R1 Mill & Overlay w/Wedge & Level
- GP Grass Pavers
- Removal

(See Typical Sheet for Additional Details)

RECOMMENDED FOR APPROVAL	DESIGN ENGINEER	DATE	
DESIGNED: MAM	DRAWN: RTB		
CHECKED: MAB	CHECKED: MAM		

INDIANA DEPARTMENT OF TRANSPORTATION

CONSTRUCTION DETAILS

HORIZONTAL SCALE	BRIDGE FILE
1"=20'	
VERTICAL SCALE	DESIGNATION
N/A	1800082
SURVEY BOOK	SHEETS
	128 of 440
CONTRACT	PROJECT
R-41481	1800082

DIRECTORY PATH : R:\Active\Franklin, City\US 31\Design\CAD\Plans
FILENAME : CD-NORTH.dwg
DATE/USER : 3/1/2022 4:36 PM / Tbennett

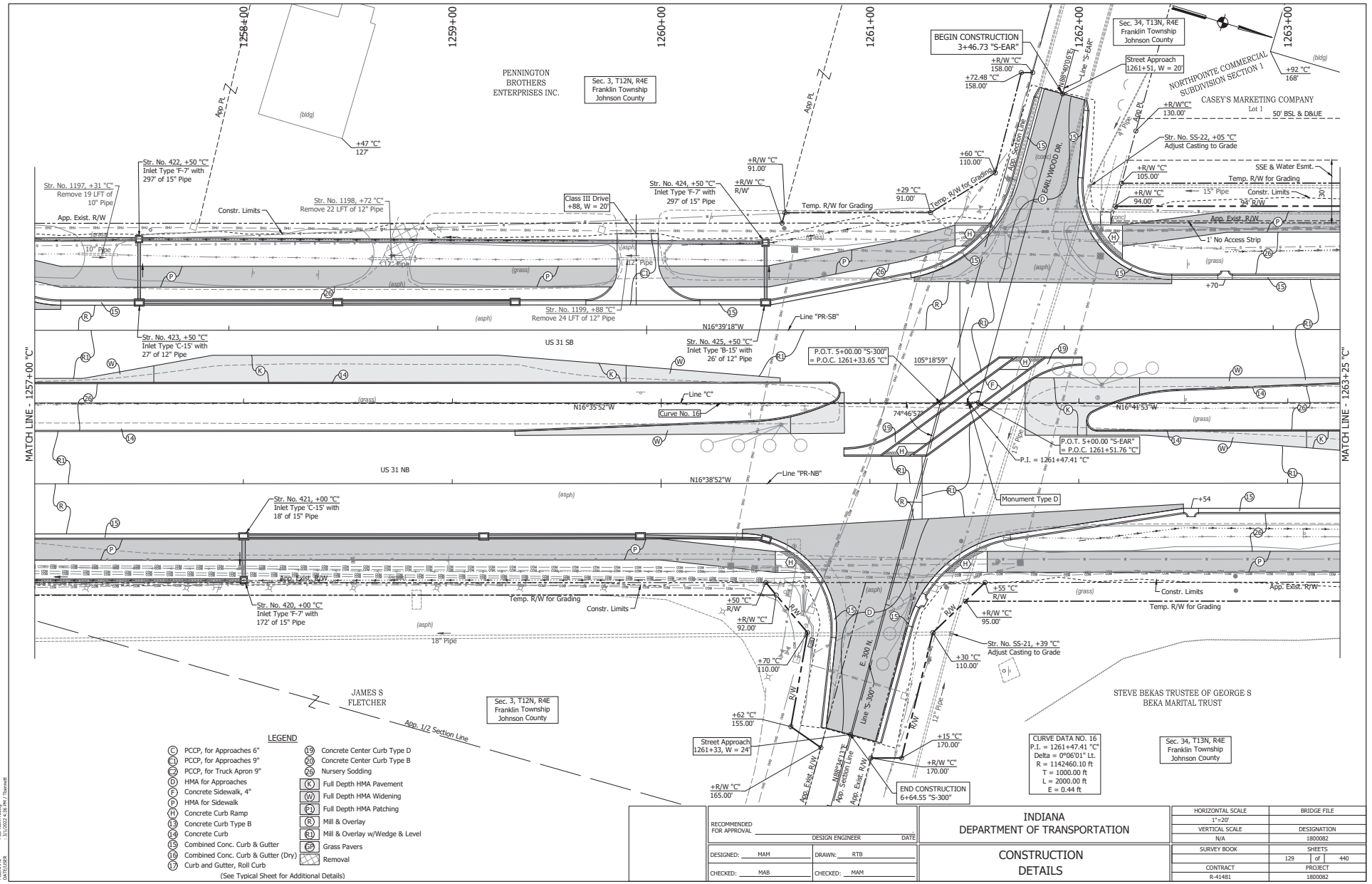
MATCH LINE - 1257+00 "C"
MATCH LINE - 1263+25 "C"
1258+00
1259+00
1260+00
1261+00
1262+00
1263+00
BEGIN CONSTRUCTION 3+46.73 "S-EAR"
END CONSTRUCTION 6+64.55 "S-300"
PENNINGTON BROTHERS ENTERPRISES INC.
Sec. 3, T12N, R4E Franklin Township Johnson County
Sec. 34, T13N, R4E Franklin Township Johnson County
JAMES S FLETCHER
STEVE BEKAS TRUSTEE OF GEORGE S BEKA MARITAL TRUST
NORTHPOINTE COMMERCIAL SUBDIVISION SECTION 1
CASEY'S MARKETING COMPANY
Lot 1
50' BSL & D&UE
US 31 SB
US 31 NB
Line "PR-SB"
Line "PR-NB"
Line "C"
Curve No. 16
N16°39'18"W
N16°35'52"W
N16°38'52"W
N16°41'53"W
105°18'59"
74°46'57"
P.O.T. 5+00.00 "S-300" = P.O.C. 1261+33.65 "C"
P.O.T. 5+00.00 "S-EAR" = P.O.C. 1261+51.76 "C"
P.I. = 1261+47.41 "C"
CURVE DATA NO. 16
P.I. = 1261+47.41 "C"
Delta = 0°06'01" Lt.
R = 1142460.10 ft
T = 1000.00 ft
L = 2000.00 ft
E = 0.44 ft
Str. No. 422, +50 "C" Inlet Type 'F-7' with 297' of 15" Pipe
Str. No. 1197, +31 "C" Remove 19 LFT of 10" Pipe
Str. No. 1198, +72 "C" Remove 22 LFT of 12" Pipe
Str. No. 1199, +88 "C" Remove 24 LFT of 12" Pipe
Str. No. 424, +50 "C" Inlet Type 'F-7' with 297' of 15" Pipe
Str. No. 423, +50 "C" Inlet Type 'C-15' with 27' of 12" Pipe
Str. No. 425, +50 "C" Inlet Type 'B-15' with 26' of 12" Pipe
Str. No. 421, +00 "C" Inlet Type 'C-15' with 18' of 15" Pipe
Str. No. 420, +00 "C" Inlet Type 'F-7' with 172' of 15" Pipe
Str. No. SS-22, +05 "C" Adjust Casting to Grade
Str. No. SS-21, +39 "C" Adjust Casting to Grade
Class III Drive +88, W = 20'
Street Approach 1261+51, W = 20'
Street Approach 1261+33, W = 24'
Monument Type D
Temp. R/W for Grading
Constr. Limits
App. Exist. R/W
App. 1/2 Section Line
App. Exist. 1/4 Section Line
1' No Access Strip
SSE & Water Esmt.
15" Pipe
12" Pipe
18" Pipe
LEGEND
(C) PCCP, for Approaches 6"
(C1) PCCP, for Approaches 9"
(C2) PCCP, for Truck Apron 9"
(D) HMA for Approaches
(F) Concrete Sidewalk, 4"
(P) HMA for Sidewalk
(H) Concrete Curb Ramp
(13) Concrete Curb Type B
(14) Concrete Curb
(15) Combined Conc. Curb & Gutter
(16) Combined Conc. Curb & Gutter (Dry)
(17) Curb and Gutter, Roll Curb
(See Typical Sheet for Additional Details)
(19) Concrete Center Curb Type D
(20) Concrete Center Curb Type B
(26) Nursery Sodding
(K) Full Depth HMA Pavement
(W) Full Depth HMA Widening
(P1) Full Depth HMA Patching
(R) Mill & Overlay
(R1) Mill & Overlay w/Wedge & Level
(GP) Grass Pavers
Removal
RECOMMENDED FOR APPROVAL
DESIGN ENGINEER
DATE
DESIGNED: MAM
DRAWN: RTB
CHECKED: MAB
CHECKED: MAM
INDIANA DEPARTMENT OF TRANSPORTATION
CONSTRUCTION DETAILS
HORIZONTAL SCALE 1"=20'
BRIDGE FILE
VERTICAL SCALE N/A
DESIGNATION 1800082
SURVEY BOOK
SHEETS 129 of 440
CONTRACT R-41481
PROJECT 1800082

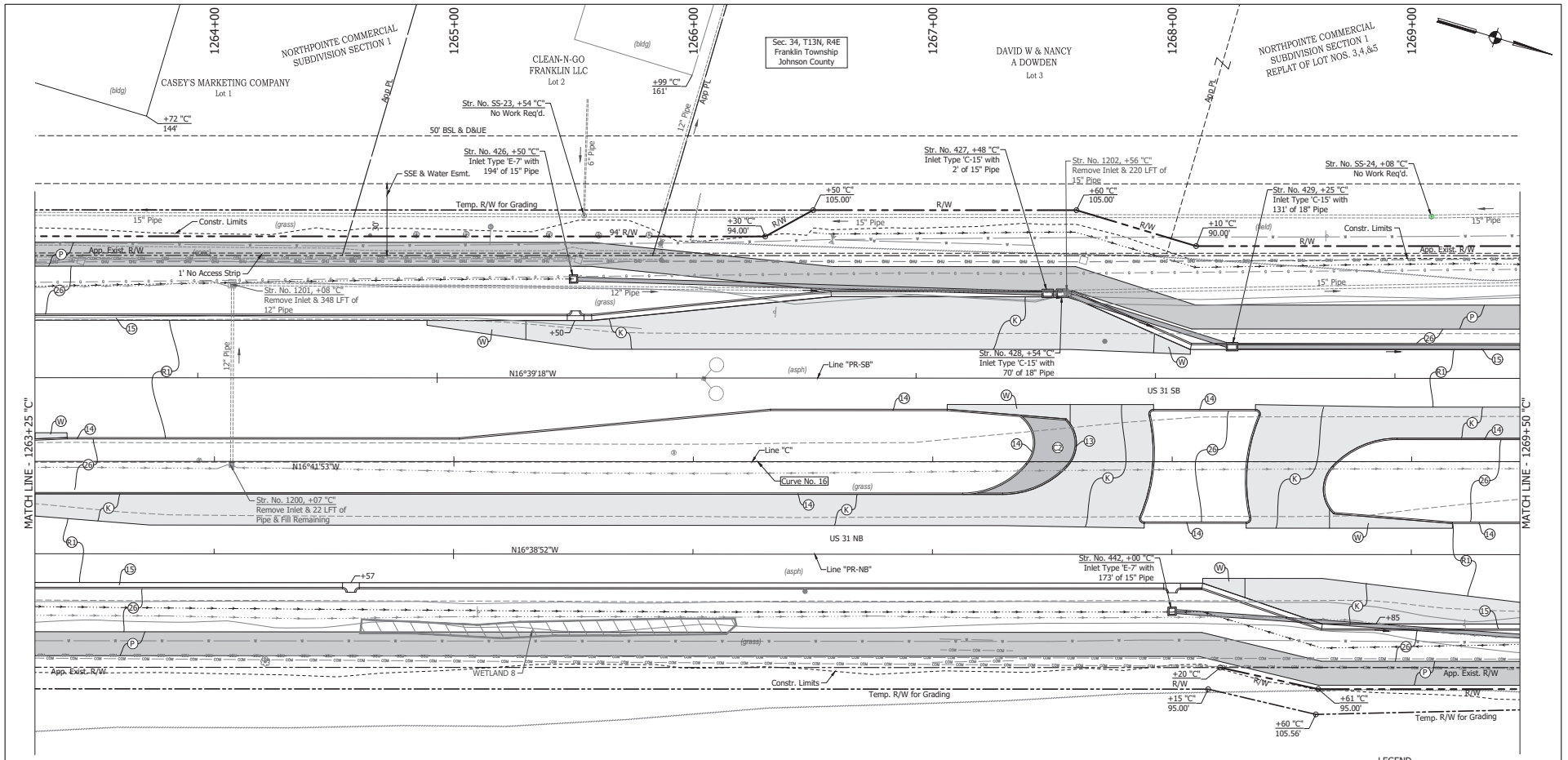

STEVE BEKAS TRUSTEE OF GEORGE S
BEKA MARITAL TRUST

Sec. 34, T13N, R4E
Franklin Township
Johnson County

CURVE DATA NO. 16
P.I. = 1261+47.41 "C"
Delta = 0°06'01" Lt.
R = 1142460.10 ft
T = 1000.00 ft
L = 2000.00 ft
E = 0.44 ft

LEGEND

C	PCCP, for Approaches 6"	19	Concrete Center Curb Type D
C1	PCCP, for Approaches 9"	20	Concrete Center Curb Type B
C2	PCCP, for Truck Apron 9"	26	Nursery Sodding
D	HMA for Approaches	K	Full Depth HMA Pavement
F	Concrete Sidewalk, 4"	W	Full Depth HMA Widening
P	HMA for Sidewalk	P1	Full Depth HMA Patching
H	Concrete Curb Ramp	R	Mill & Overlay
13	Concrete Curb Type B	R1	Mill & Overlay w/Wedge & Level
14	Concrete Curb	GP	Grass Pavers
15	Combined Conc. Curb & Gutter		Removal
16	Combined Conc. Curb & Gutter (Dry)		
17	Curb and Gutter, Roll Curb		

(See Typical Sheet for Additional Details)

RECOMMENDED FOR APPROVAL _____ DESIGN ENGINEER _____ DATE

DESIGNED: MAM DRAWN: RTB

CHECKED: MAB CHECKED: MAM

INDIANA
DEPARTMENT OF TRANSPORTATION

CONSTRUCTION
DETAILS

HORIZONTAL SCALE	BRIDGE FILE
1"=20'	
VERTICAL SCALE	DESIGNATION
N/A	1800082
SURVEY BOOK	SHEETS
	130 of 440
CONTRACT	PROJECT
R-41481	1800082

DIRECTORY PATH : R:\Active\Franklin, City\US 31\Design\CAD\Plans
FILENAME : CD-MOT1cfg
DATE/USER : 3/1/2023 4:26 PM / TNennett

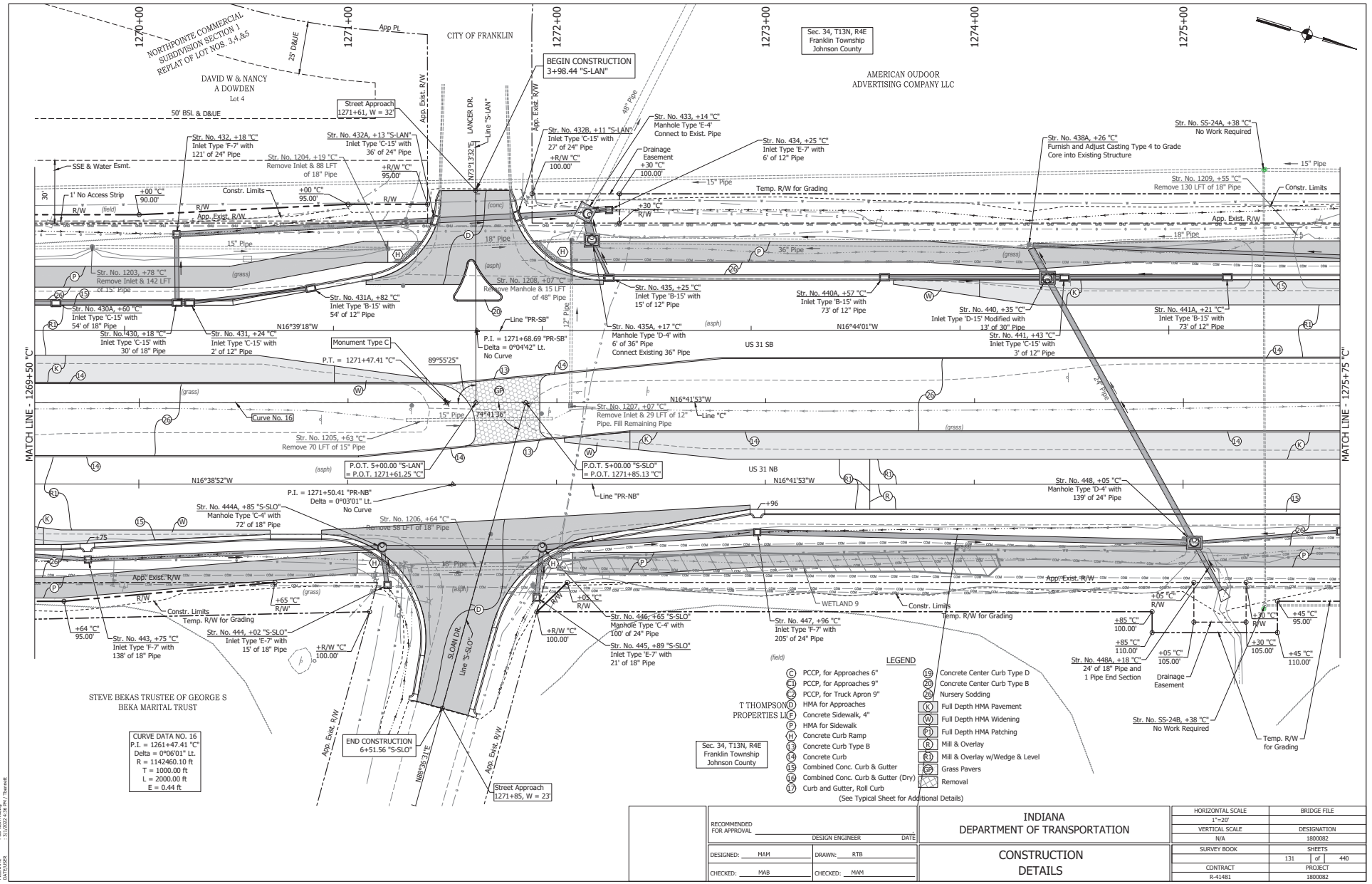

DIRECTORY PATH : R:\Active\Franklin, City\US 31\Design\CAD\Plans
FILENAME : CD-ADR01cdwg
DATE/USER : 3/1/2022 4:36 PM / Thornett

RECOMMENDED FOR APPROVAL _____ DESIGN ENGINEER _____ DATE

DESIGNED: MAM DRAWN: RTB

CHECKED: MAB CHECKED: MAM

INDIANA DEPARTMENT OF TRANSPORTATION

CONSTRUCTION DETAILS

HORIZONTAL SCALE	BRIDGE FILE
1"=20'	
VERTICAL SCALE	DESIGNATION
N/A	1800082
SURVEY BOOK	SHEETS
	131 of 440
CONTRACT	PROJECT
R-41481	1800082

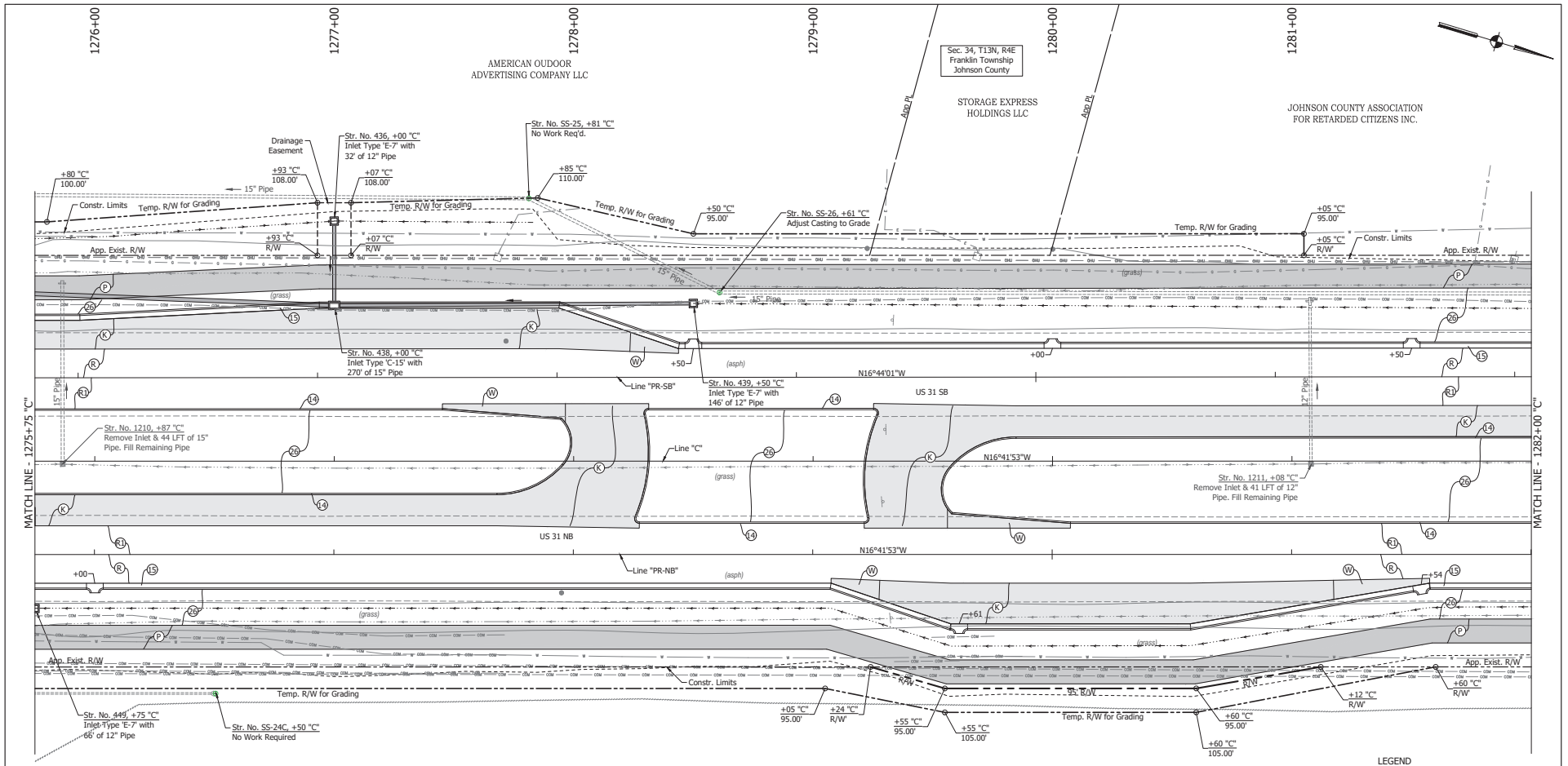

LEGEND

- (C) PCCP, for Approaches 6"
- (C1) PCCP, for Approaches 9"
- (C2) PCCP, for Truck Apron 9"
- (D) HMA for Approaches
- (F) Concrete Sidewalk, 4"
- (P) HMA for Sidewalk
- (H) Concrete Curb Ramp
- (13) Concrete Curb Type B
- (14) Concrete Curb
- (15) Combined Conc. Curb & Gutter
- (16) Combined Conc. Curb & Gutter (Dry)
- (17) Curb and Gutter, Roll Curb
- (19) Concrete Center Curb Type D
- (20) Concrete Center Curb Type B
- (26) Nursery Sodding
- (K) Full Depth HMA Pavement
- (W) Full Depth HMA Widening
- (P1) Full Depth HMA Patching
- (R) Mill & Overlay
- (R1) Mill & Overlay w/Wedge & Level
- (GP) Grass Pavers
- Removal

(See Typical Sheet for Additional Details)

RECOMMENDED FOR APPROVAL _____ DESIGN ENGINEER DATE		INDIANA DEPARTMENT OF TRANSPORTATION	HORIZONTAL SCALE: 1"=20' / BRIDGE FILE
			VERTICAL SCALE: N/A / DESIGNATION: 1800082
DESIGNED: MAM	DRAWN: RTB	CONSTRUCTION DETAILS	SURVEY BOOK / SHEETS: 132 of 440
CHECKED: MAB	CHECKED: MAM		CONTRACT: R-41481 / PROJECT: 1800082

DIRECTORY PATH : R:\Active\Franklin, City\US 31\Design\CAD\Plans
FILENAME : CD-NORTH.dwg
DATE/USER : 3/1/2022 4:36 PM / Tbennett

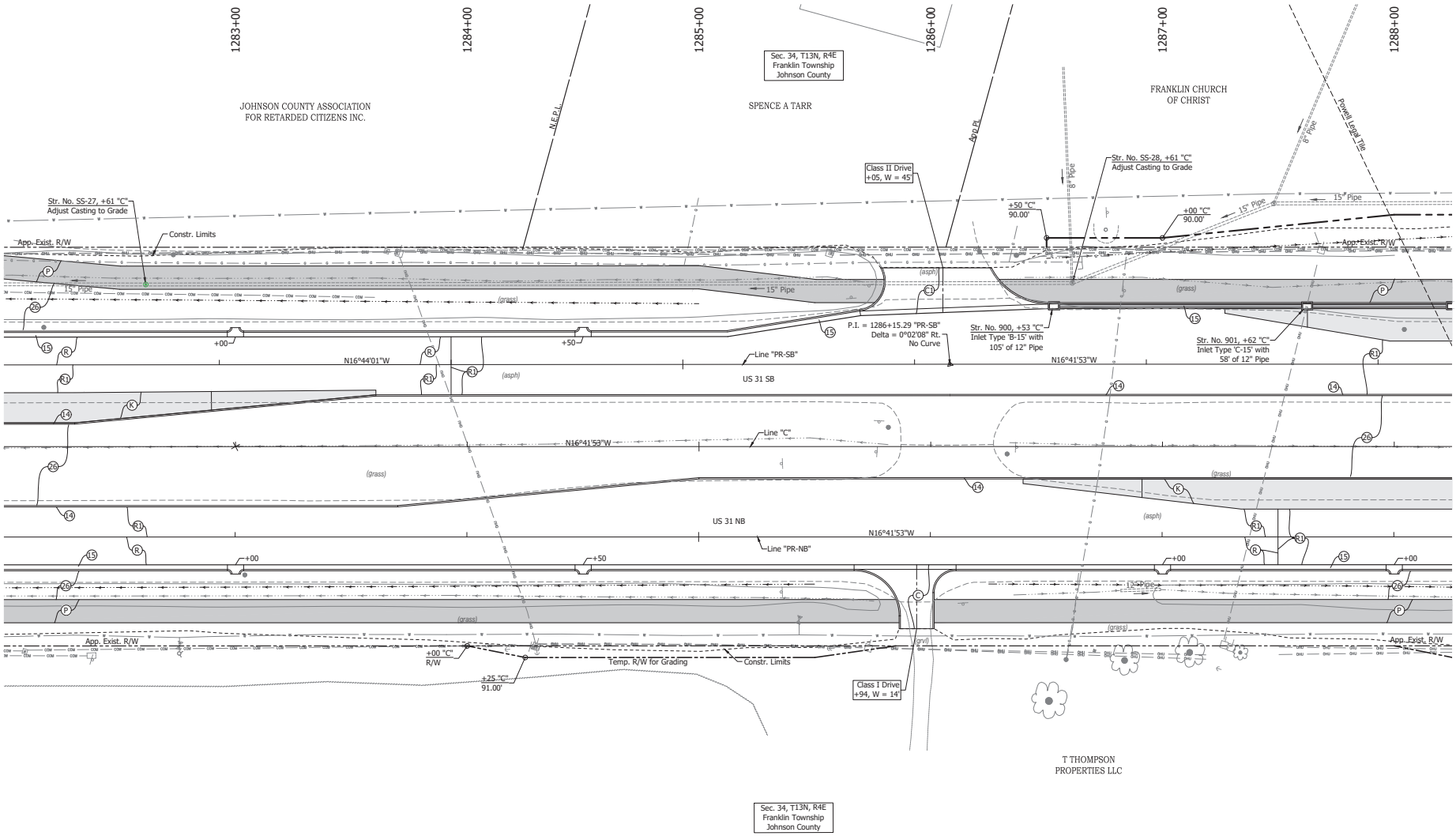
1283+00
1284+00
1285+00
1286+00
1287+00
1288+00
JOHNSON COUNTY ASSOCIATION FOR RETARDED CITIZENS INC.
Sec. 34, T13N, R4E
Franklin Township
Johnson County
SPENCE A TARR
FRANKLIN CHURCH OF CHRIST
N.E.P.L.
App Pl.
Powell Legal Title
Class II Drive
+05, W = 45'
Str. No. SS-27, +61 "C"
Adjust Casting to Grade
Str. No. SS-28, +61 "C"
Adjust Casting to Grade
Constr. Limits
App. Exist. R/W
15" Pipe
+50 "C"
90.00'
+00 "C"
90.00'
P.I. = 1286+15.29 "PR-SB"
Delta = 0°02'08" Rt.
No Curve
Str. No. 900, +53 "C"
Inlet Type 'B-15' with
105' of 12" Pipe
Str. No. 901, +62 "C"
Inlet Type 'C-15' with
58' of 12" Pipe
N16°44'01"W
N16°41'53"W
Line "PR-SB"
US 31 SB
Line "C"
US 31 NB
Line "PR-NB"
+00
+50
(grass)
(asph)
(grvl)
+00 "C"
R/W
+25 "C"
91.00'
Temp. R/W for Grading
Class I Drive
+94, W = 14'
T THOMPSON
PROPERTIES LLC
Sec. 34, T13N, R4E
Franklin Township
Johnson County

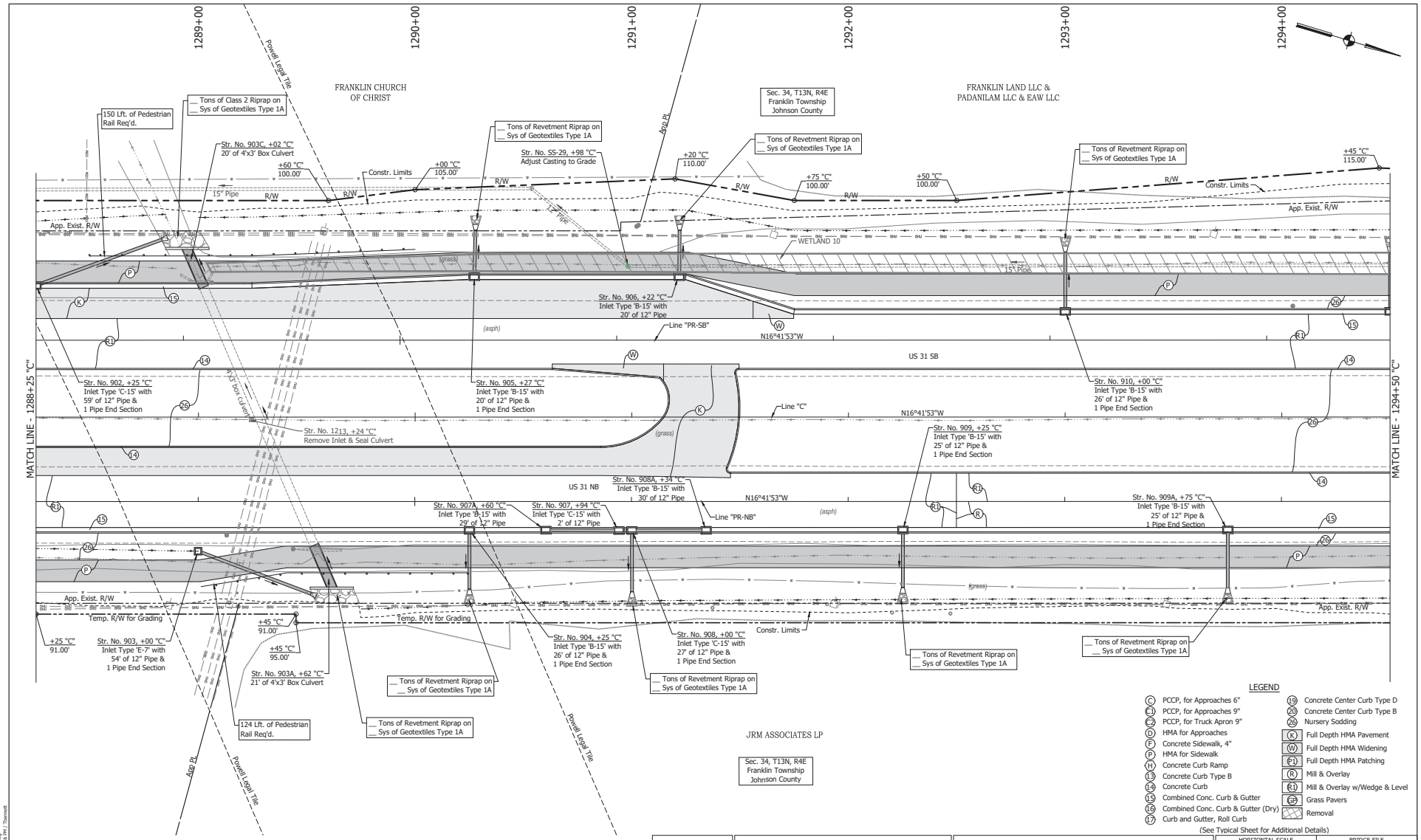

RECOMMENDED FOR APPROVAL ____ DESIGN ENGINEER DATE	INDIANA DEPARTMENT OF TRANSPORTATION	HORIZONTAL SCALE 1"=20'	BRIDGE FILE
		VERTICAL SCALE N/A	DESIGNATION 1800082
DESIGNED: MAM DRAWN: RTB	CONSTRUCTION DETAILS	SURVEY BOOK	SHEETS 134 of 440
CHECKED: MAB CHECKED: MAM		CONTRACT R-41481	PROJECT 1800082

DIRECTORY PATH : R:\Active\Franklin, City\US 31\Design\CAD\Plans
FILENAME : CD-NORTH.dwg
DATE/USER : 3/1/2022 4:36 PM / Tbennett

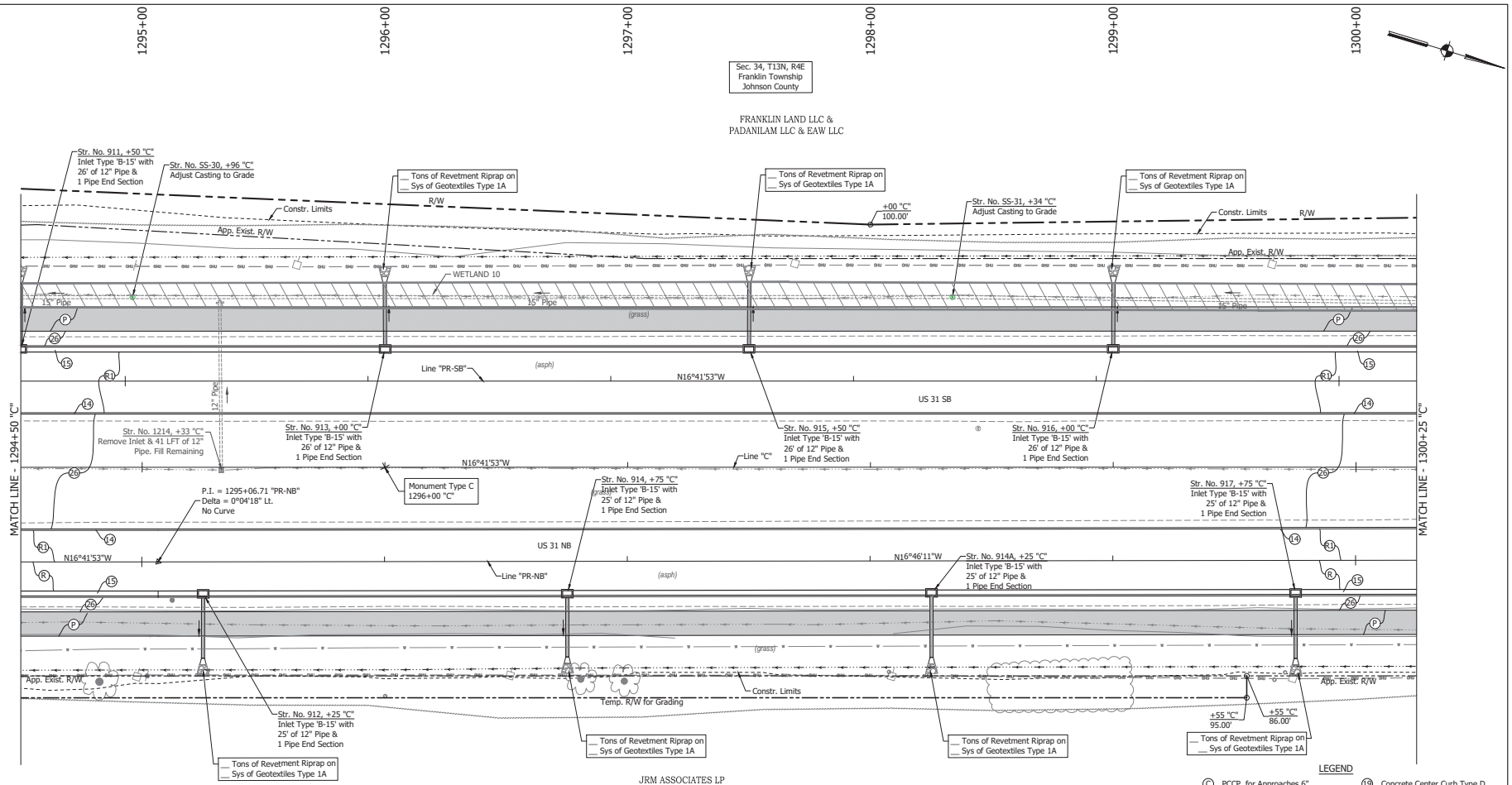

LEGEND

C	PCCP, for Approaches 6"	19	Concrete Center Curb Type D
C1	PCCP, for Approaches 9"	20	Concrete Center Curb Type B
C2	PCCP, for Truck Apron 9"	26	Nursery Sodding
D	HMA for Approaches	K	Full Depth HMA Pavement
F	Concrete Sidewalk, 4"	W	Full Depth HMA Widening
P	HMA for Sidewalk	P1	Full Depth HMA Patching
H	Concrete Curb Ramp	R	Mill & Overlay
13	Concrete Curb Type B	R1	Mill & Overlay w/Wedge & Level
14	Concrete Curb	GP	Grass Pavers
15	Combined Conc. Curb & Gutter		Removal
16	Combined Conc. Curb & Gutter (Dry)		
17	Curb and Gutter, Roll Curb		

(See Typical Sheet for Additional Details)

RECOMMENDED FOR APPROVAL _____ DESIGN ENGINEER DATE	INDIANA DEPARTMENT OF TRANSPORTATION	HORIZONTAL SCALE 1"=20'	BRIDGE FILE
		VERTICAL SCALE N/A	DESIGNATION 1800082
DESIGNED: MAM DRAWN: RTB	CONSTRUCTION DETAILS	SURVEY BOOK	SHEETS 135 of 440
CHECKED: MAB CHECKED: MAM		CONTRACT R-41481	PROJECT 1800082

DIRECTORY PATH : R:\Active\Franklin, City\US 31\Design\CAD\Plans
FILENAME : CD-NORTH.dwg
DATE/USER : 3/1/2022 4:36 PM / Tbennett

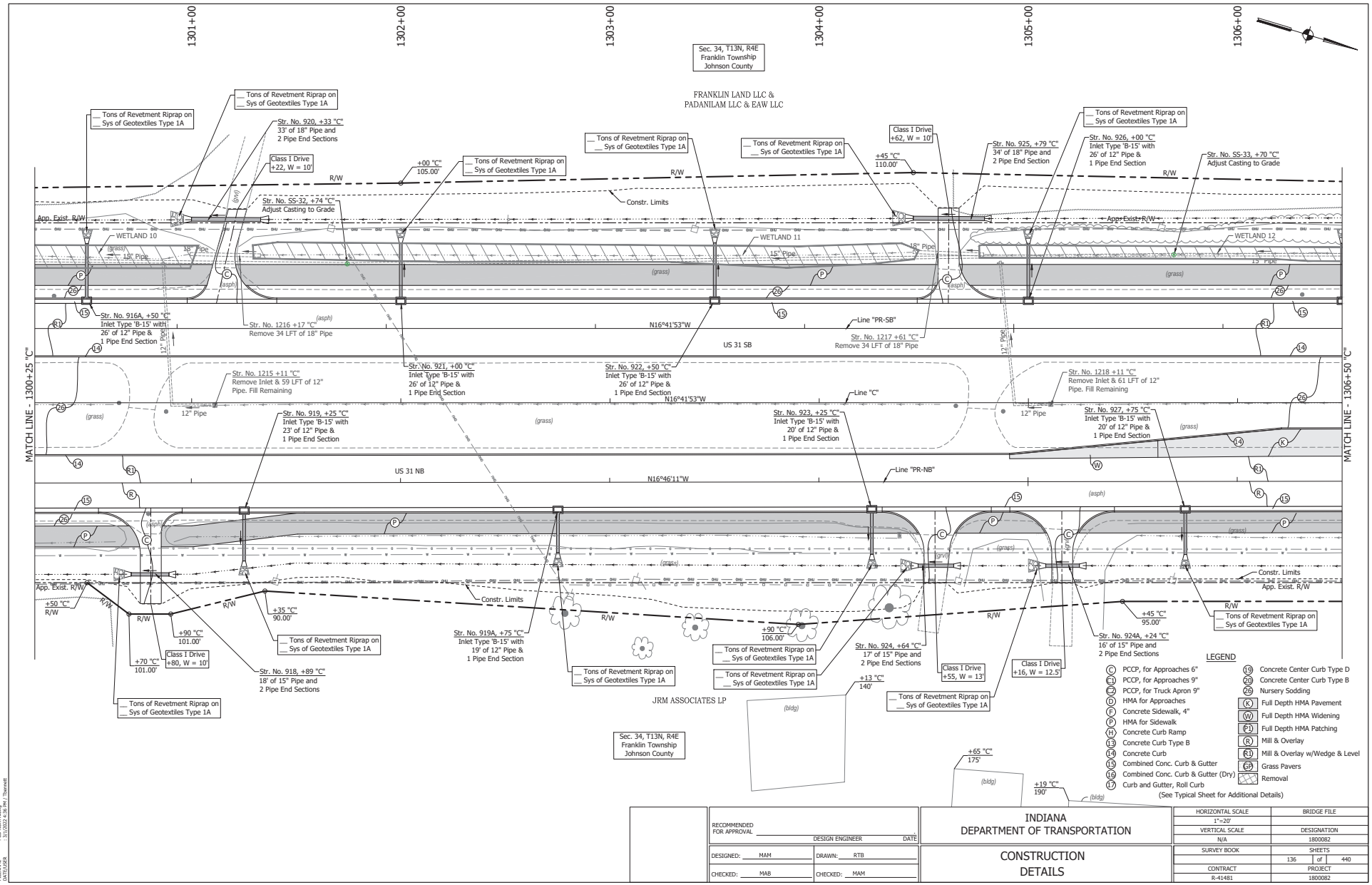

DIRECTORY PATH : R:\Active\Franklin_CR\US 31\Design\CAD\Plans
FILENAME : CD-MOT1cfg
DATE/USER : 3/1/2023 4:36 PM / TNemeti

RECOMMENDED FOR APPROVAL _____ DESIGN ENGINEER DATE	INDIANA DEPARTMENT OF TRANSPORTATION	HORIZONTAL SCALE 1"=20'	BRIDGE FILE
		VERTICAL SCALE N/A	DESIGNATION 1800082
DESIGNED: MAM DRAWN: RTB	CONSTRUCTION DETAILS	SURVEY BOOK	SHEETS 136 of 440
CHECKED: MAB CHECKED: MAM		CONTRACT R-41481	PROJECT 1800082

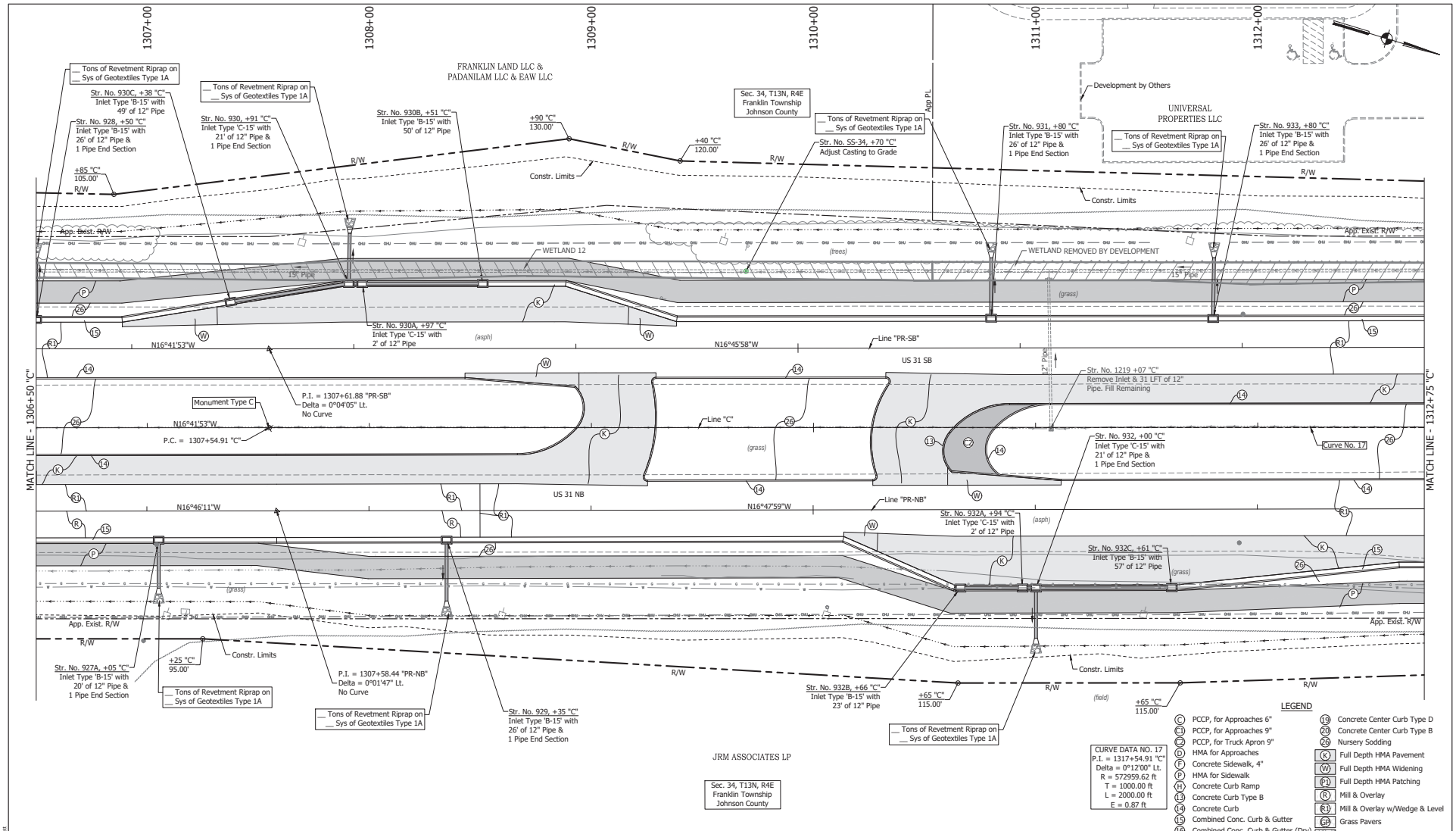

CURVE DATA NO. 17
P.I. = 1317+54.91 "C"
Delta = 0°12'00" Lt.
R = 572959.62 ft
T = 1000.00 ft
L = 2000.00 ft
E = 0.87 ft

LEGEND

- C PCCP, for Approaches 6"
- C1 PCCP, for Approaches 9"
- C2 PCCP, for Truck Apron 9"
- D HMA for Approaches
- F Concrete Sidewalk, 4"
- P HMA for Sidewalk
- H Concrete Curb Ramp
- 13 Concrete Curb Type B
- 14 Concrete Curb
- 15 Combined Conc. Curb & Gutter
- 16 Combined Conc. Curb & Gutter (Dry)
- 17 Curb and Gutter, Roll Curb
- 19 Concrete Center Curb Type D
- 20 Concrete Center Curb Type B
- 26 Nursery Sodding
- K Full Depth HMA Pavement
- W Full Depth HMA Widening
- P1 Full Depth HMA Patching
- R Mill & Overlay
- R1 Mill & Overlay w/Wedge & Level
- GP Grass Pavers
- Removal

(See Typical Sheet for Additional Details)

RECOMMENDED FOR APPROVAL _____ DESIGN ENGINEER _____ DATE

DESIGNED: MAM DRAWN: RTB

CHECKED: MAB CHECKED: MAM

INDIANA
DEPARTMENT OF TRANSPORTATION

CONSTRUCTION
DETAILS

HORIZONTAL SCALE	BRIDGE FILE
1"=20'	
VERTICAL SCALE	DESIGNATION
N/A	1800082
SURVEY BOOK	SHEETS
	137 of 440
CONTRACT	PROJECT
R-41481	1800082

DIRECTORY PATH : R:\Active\Franklin, City\US 31\Design\CAD\Plans
FILENAME : CD-NORTH.dwg
DATE/USER : 3/1/2022 4:36 PM / Tbennett

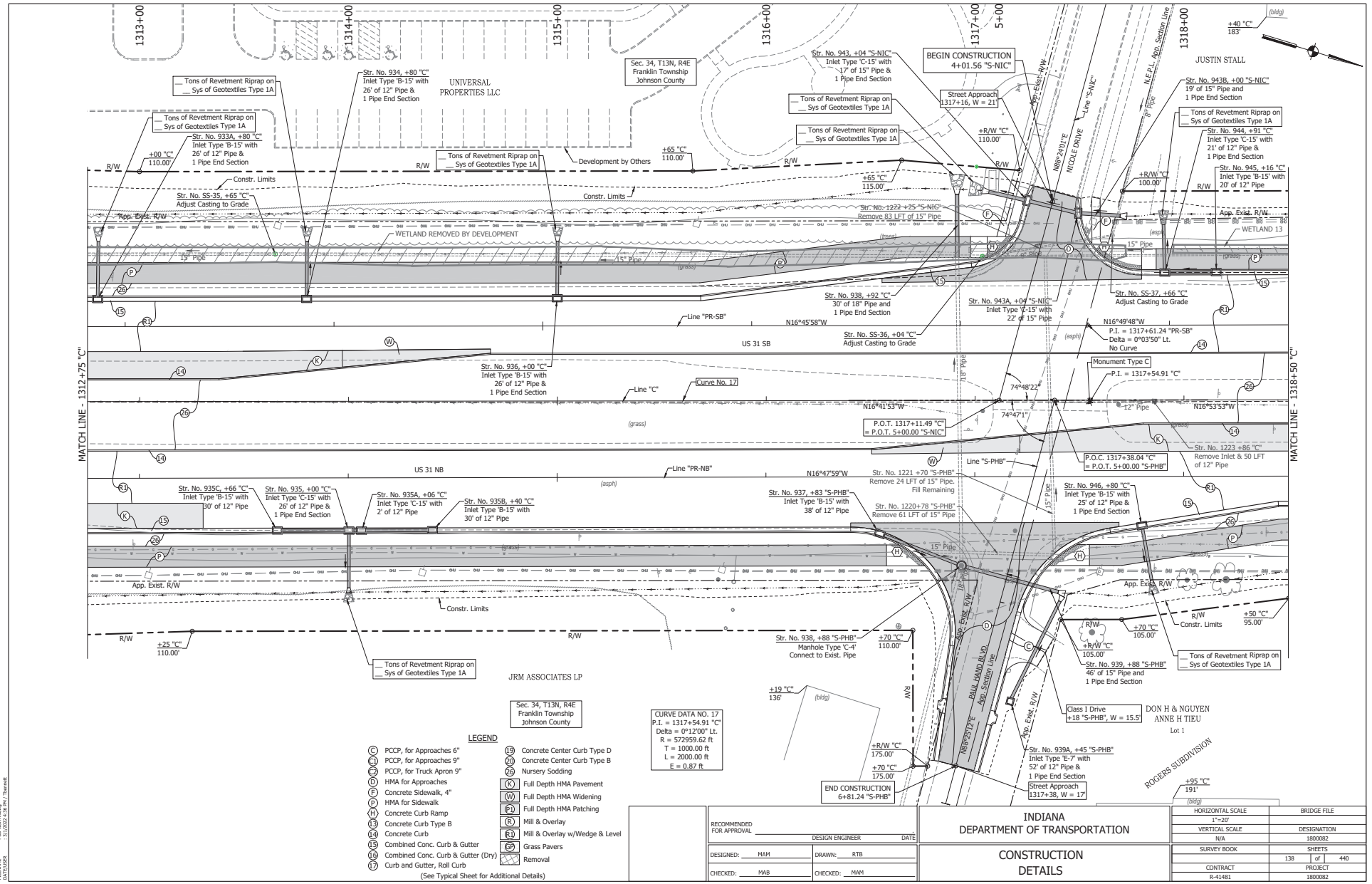

RECOMMENDED FOR APPROVAL _____ DESIGN ENGINEER DATE

DESIGNED: MAM DRAWN: RTB

CHECKED: MAB CHECKED: MAM

INDIANA DEPARTMENT OF TRANSPORTATION

CONSTRUCTION DETAILS

HORIZONTAL SCALE	BRIDGE FILE
1"=20'	
VERTICAL SCALE	DESIGNATION
N/A	1800082
SURVEY BOOK	SHEETS
	138 of 440
CONTRACT	PROJECT
R-41481	1800082

DIRECTORY PATH : R:\Active\Franklin_City\US 31\Design\CAD\Plans
FILENAME : CD-ADRTI.dwg
DATE/USER : 3/1/2023 4:36 PM / Thornett

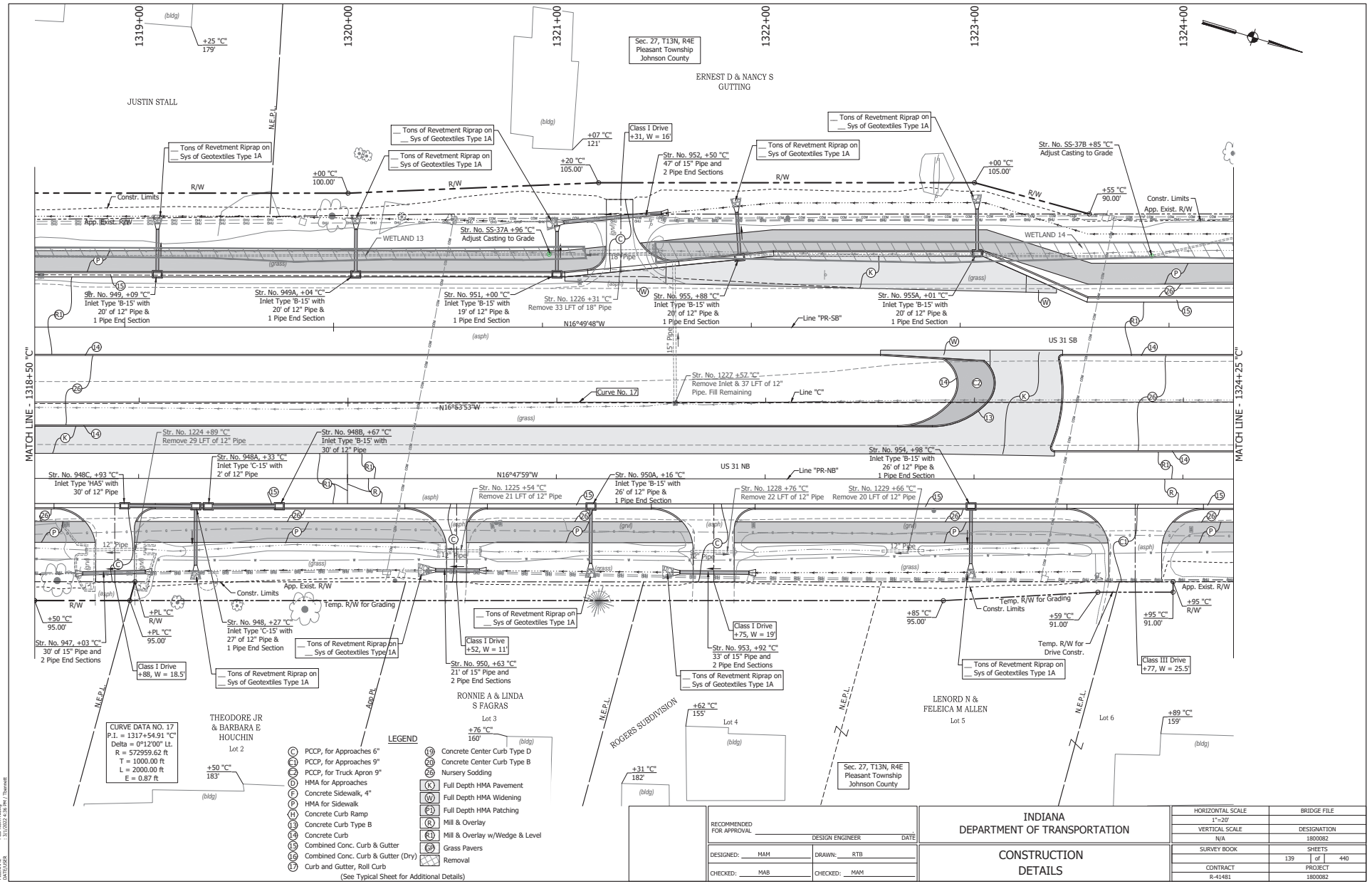

LEGEND

- C — PCCP, for Approaches 6"
- C1 — PCCP, for Approaches 9"
- C2 — PCCP, for Truck Apron 9"
- D — HMA for Approaches
- F — Concrete Sidewalk, 4"
- P — HMA for Sidewalk
- H — Concrete Curb Ramp
- 13 — Concrete Curb Type B
- 14 — Concrete Curb
- 15 — Combined Conc. Curb & Gutter
- 16 — Combined Conc. Curb & Gutter (Dry)
- 17 — Curb and Gutter, Roll Curb
- 19 — Concrete Center Curb Type D
- 20 — Concrete Center Curb Type B
- 26 — Nursery Sodding
- K — Full Depth HMA Pavement
- W — Full Depth HMA Widening
- P1 — Full Depth HMA Patching
- R — Mill & Overlay
- R1 — Mill & Overlay w/Wedge & Level
- GP — Grass Pavers
- Removal

(See Typical Sheet for Additional Details)

RECOMMENDED FOR APPROVAL _____ DESIGN ENGINEER DATE		INDIANA DEPARTMENT OF TRANSPORTATION	HORIZONTAL SCALE 1"=20' / BRIDGE FILE
DESIGNED: MAM	DRAWN: RTB	CONSTRUCTION DETAILS	VERTICAL SCALE N/A / DESIGNATION 1800082
CHECKED: MAB	CHECKED: MAM		SURVEY BOOK / SHEETS 139 of 440
			CONTRACT R-41481 / PROJECT 1800082

DIRECTORY PATH : R:\Active\Franklin, City\US 31\Design\CAD\Plans
FILENAME : CD-NORTH.dwg
DATE/USER : 3/1/2022 4:36 PM / Tbennett

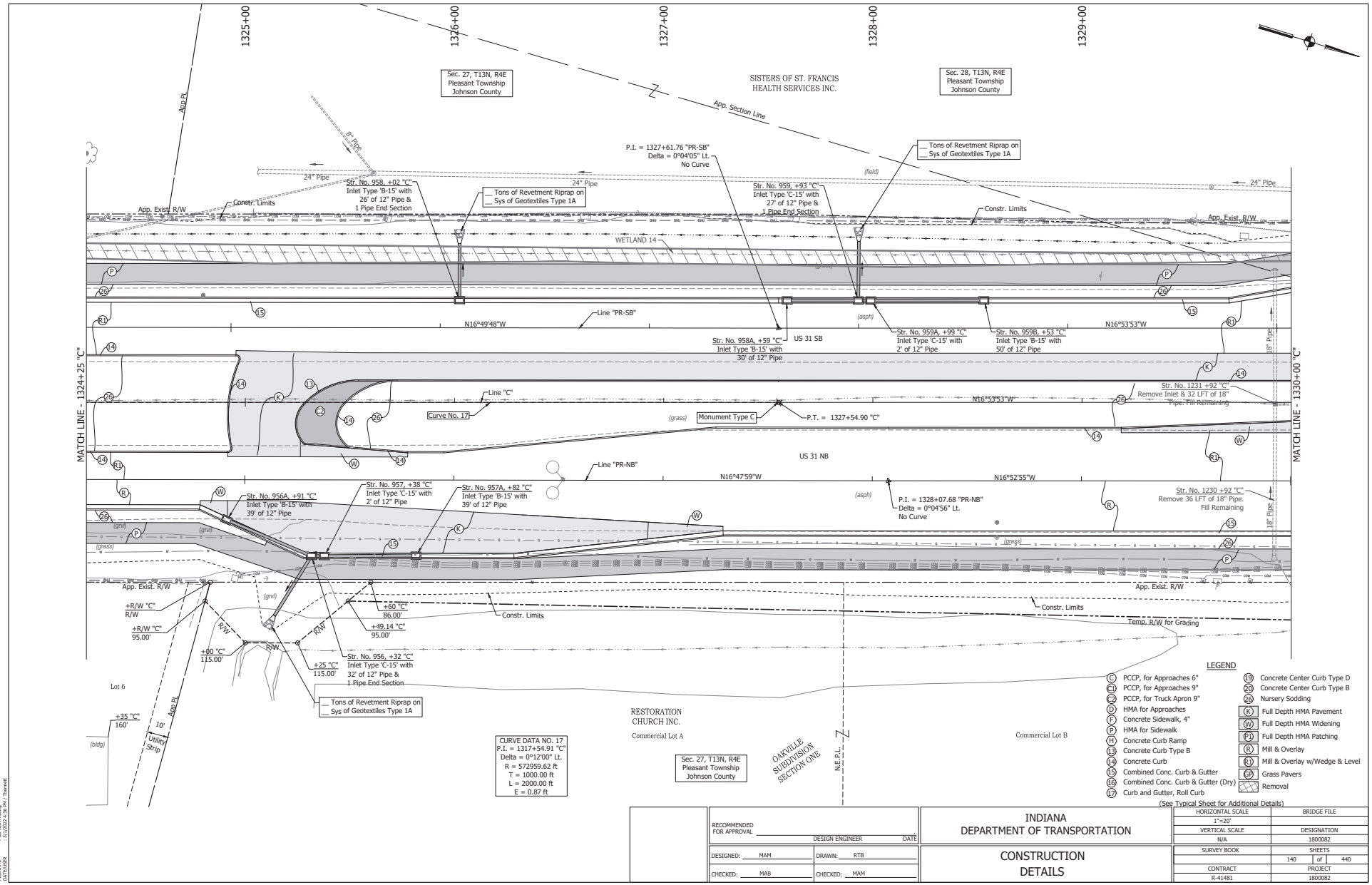

RECOMMENDED FOR APPROVAL _____ DESIGN ENGINEER DATE	INDIANA DEPARTMENT OF TRANSPORTATION	HORIZONTAL SCALE 1"=20'	BRIDGE FILE
		VERTICAL SCALE N/A	DESIGNATION 1800082
DESIGNED: MAM DRAWN: RTB	CONSTRUCTION DETAILS	SURVEY BOOK	SHEETS 140 of 440
CHECKED: MAB CHECKED: MAM		CONTRACT R-41481	PROJECT 1800082

DIRECTORY PATH : R:\Active\Franklin_City\US 31\Design\CAD\Plans
FILENAME : CD-NORTH.dwg
DATE/USER : 3/1/2022 4:36 PM / Tbennett

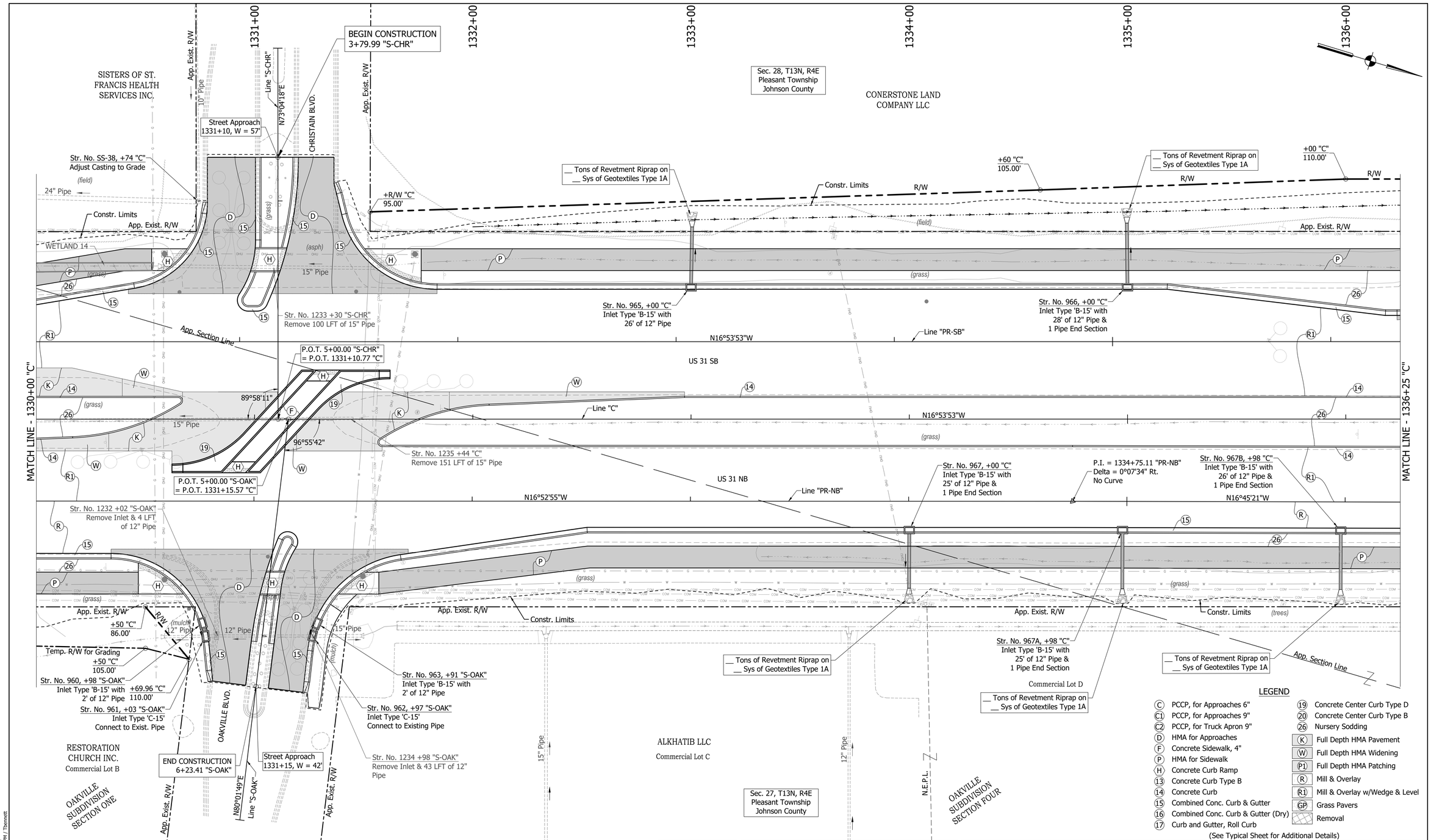

LEGEND

(C)	PCCP, for Approaches 6"	(19)	Concrete Center Curb Type D
(C1)	PCCP, for Approaches 9"	(20)	Concrete Center Curb Type B
(C2)	PCCP, for Truck Apron 9"	(26)	Nursery Sodding
(D)	HMA for Approaches	(K)	Full Depth HMA Pavement
(F)	Concrete Sidewalk, 4"	(W)	Full Depth HMA Widening
(P)	HMA for Sidewalk	(P1)	Full Depth HMA Patching
(H)	Concrete Curb Ramp	(R)	Mill & Overlay
(13)	Concrete Curb Type B	(R1)	Mill & Overlay w/Wedge & Level
(14)	Concrete Curb	(GP)	Grass Pavers
(15)	Combined Conc. Curb & Gutter		Removal
(16)	Combined Conc. Curb & Gutter (Dry)		
(17)	Curb and Gutter, Roll Curb		

(See Typical Sheet for Additional Details)

RECOMMENDED FOR APPROVAL _____ DESIGN ENGINEER _____ DATE

DESIGNED: MAM DRAWN: RTB

CHECKED: MAB CHECKED: MAM

INDIANA
DEPARTMENT OF TRANSPORTATION

CONSTRUCTION
DETAILS

HORIZONTAL SCALE	BRIDGE FILE
1"=20'	
VERTICAL SCALE	DESIGNATION
N/A	1800082
SURVEY BOOK	SHEETS
	141 of 440
CONTRACT	PROJECT
R-41481	1800082

DIRECTORY PATH : R:\Active\Franklin, City\US 31\Design\CAD\Plans
FILENAME : CD191.dgn
DATE/USER : 3/1/2022 4:36 PM / Tbennett

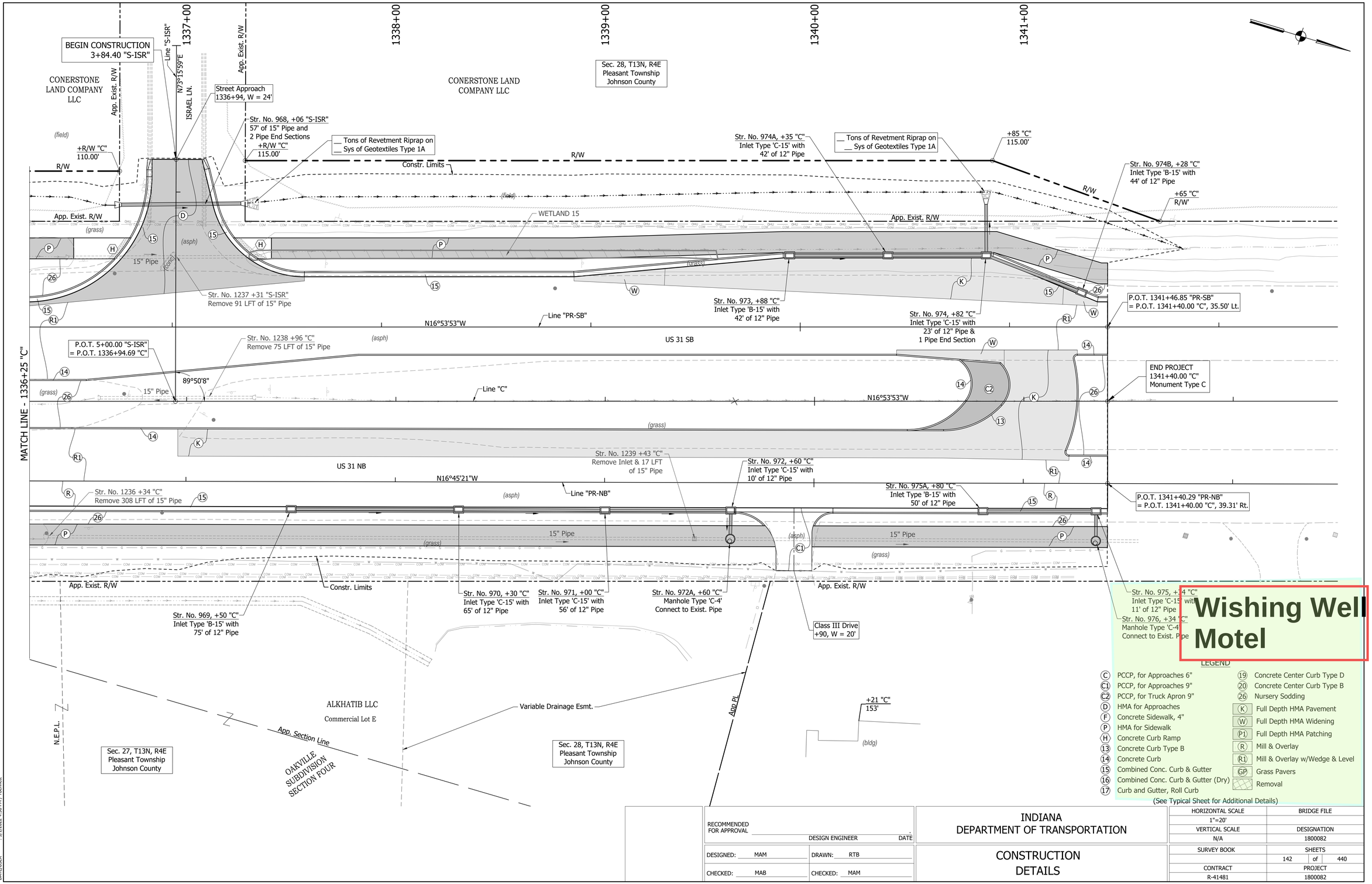

DIRECTORY PATH : R:\Active\Franklin, City\US 31\Design\CAD\Plans
FILENAME : CM_MPP_Plan.dgn
DATE/USER : 3/1/2022 4:36 PM / Thennett

Historic Property

Surveyed Contributing Properties Table

Photograph	IHSSI / Green 3 #	Name / Address	Dates of Construction / Style	Notes
	IHSSI 081-222-28058	House / 601 W. Jefferson St.	C. 1885/ Carpenter-Builder	Two-story wooden structure with cross-gabled roof with multi-pane upper sashes and tuscan-style posts at porch
	IHSSI 081-222-29050	Historic Marker / South Morton St.	c. 1973	Historic Marker commemorating Town of Franklin
	IHSSI 081-222-29045	LaGrange House/ 756 W. Jefferson St.	c. 1890 / Carpenter-Builder	T-plan, gable roof, Free-Classic porch with Tuscan colonettes, 1/1 windows with eared architraves

Surveyed Contributing Properties Table

Photograph	IHSSI / Green 3 #	Name / Address	Dates of Construction / Style	Notes
	G1	Dairy farm/ 3865 N. US 31	c. 1935/ Vernacular Farm House	One and a half-story wooden structure with a complex roof form, 6/1 double hung windows in places, some replacement windows present, and a small porch with pediment and square columns, one column missing from porch
	G2	House/ 790 S. US 31	c. 1956 / Ranch	One story brick structure with replacement windows, a broad, shallow porch with square columns, and sidelights at the original front door
	G3	House/ 791 S. US 31	c. 1958 / Ranch	One story stone façade structure with original windows and garage door, chimney is missing decorative piece

Surveyed Contributing Properties Table

Photograph	IHSSI / Green 3 #	Name / Address	Dates of Construction / Style	Notes
	G4	House/ 781 S. US 31	c. 1958 / Ranch	One story stone façade structure with original windows including two sizes of ribbon windows and garage doors. Front deck has been added
	G5	House/ 780 S. US 31	c. 1930 / Free Classic Queen Anne	Two story structure with cross-gabled roof with detailed gables on the free classic porch supported by classical columns with spindle railing. Has vinyl siding, replacement doors, and some missing porch columns.
	G6	Commercial Building/ 1795 N. Morton St.	c. 1959 / Commercial Building	Single story structure with original windows and doors. Replacement awnings and replacement roof.

Surveyed Contributing Properties Table

Photograph	IHSSI / Green 3 #	Name / Address	Dates of Construction / Style	Notes
	G7	Commercial Building/ 2680 N. Morton St.	c. 1959 / Commercial Building	Single story brick structure with original windows and doors. Arched roof.
	G8	Commercial Building/ 2675 N. Morton St.	c. 1963 / Commercial Building	Single story structure with original windows and doors. Modernist/International Style