

















FUNCTIONAL CLASS MAP CRAWFORD COUNTY INDIANA

PREPARED BY
OFFICE OF INVENTORY AND TRACKING
INDIANA DEPARTMENT OF TRANSPORTATION
Not intended to reflect the entirety
of the Certified Public Mileage



Legend

-  SCHOOL
-  RAILROADS
- FUNCTIONAL CLASS**
-  R_Interstate 1
-  R_Othr Prin Arterial (OPA) 2
-  R_Minor Arterial 6
-  R_Major Collector 7
-  R_Minor Collector 8
-  U_Interstate 11
-  U_Othr Frwy or Expsrwy 12
-  U_Othr Prin Arterial(OPA) 14
-  U_Minor Arterial 16
-  U_Collector 17
-  INCORPORATED AREAS
-  URBAN AREA BOUNDARY
-  COUNTY LINE

These documents are provided pursuant to the Indiana Open Records Act. The data represents accurate reproductions of the records on file with the Indiana Department of Transportation; however, INDOT cannot guarantee the accuracy of the underlying data, nor will INDOT assume any liability for the misuse, misinterpretation or misrepresentation of the requested documents. Questions regarding the data should be referred to the specific data provider. INDOT requests full attribution for the use of this data in presentations, calculations, displays or other uses.

SOURCES Current as of January 23, 2009

Functional Class- iotfilp13pw\indot2\shared\SAPS Project
Folder\FC_Statewide\FC_CountyMaps\NEWSECT\JC92.mdb
\FunctionalClassJan232009

Corporation Lines dotgisp02pw.sde\GISINFO.sde\work\GISINFO.CORPLINE

Urban Area Boundary - dotgisp02pw.sde\GISINFO.sde\work\GISINFO.UAB

County Line - idotgisp02pw.sde\GISINFO.sde\work\GISINFO.CountyBdy_p

School - Gismap on 'Indotge4' \Schools\IN_hzSchool.shp

RailRoads - Gisdata on 'Indotge4' \Common\RAILROADS.shp

