

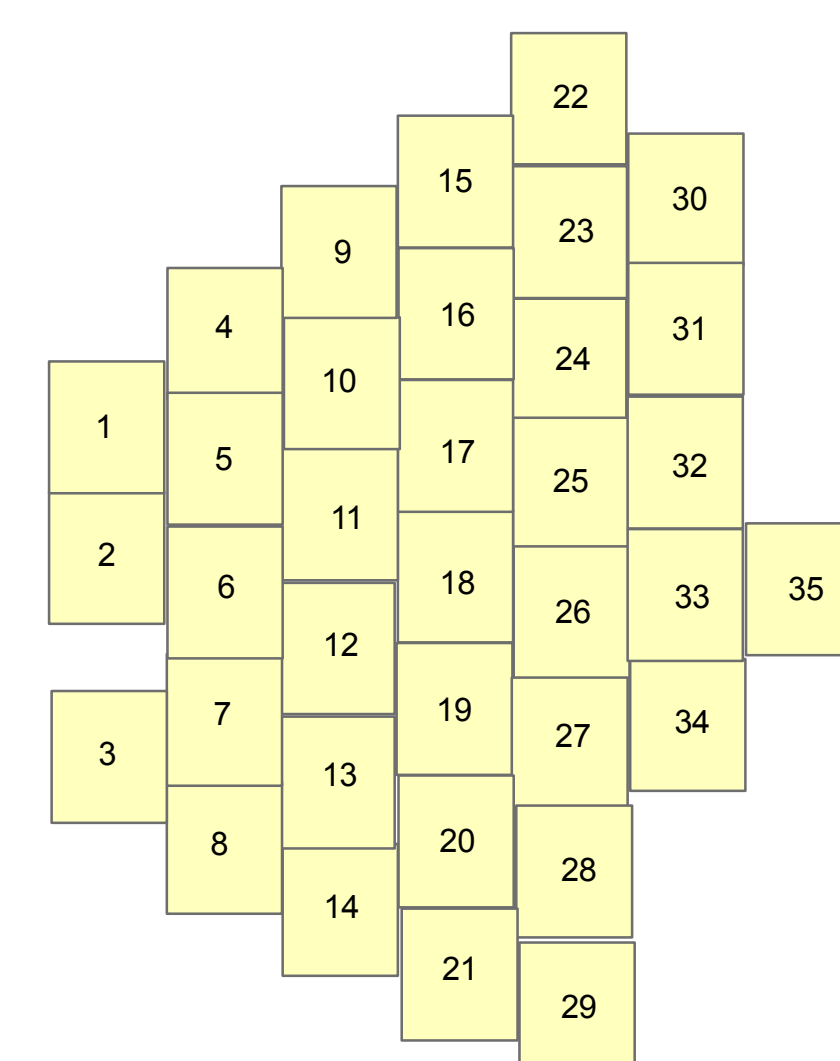


New Palestine



Indianapolis



These documents are provided pursuant to the Indiana Open Records Act. The data represents accurate reproductions of the records on file with the Indiana Department of Transportation; however, INDOT cannot guarantee the accuracy of the underlying data, nor will INDOT assume any liability for the misuse, misinterpretation or misrepresentation of the requested documents. Questions regarding the data should be referred to the specific data provider. INDOT requests full attribution for the use of this data in presentations, calculations, displays or other uses.

SOURCES Current as of January 23, 2009

Functional Class - iotfilp13pww\indot2\shared\SAPS Project Folder\FC_Statewide\FC_County\Maps\NEWSECTTJC92.mdb \FunctionalClassJan232009

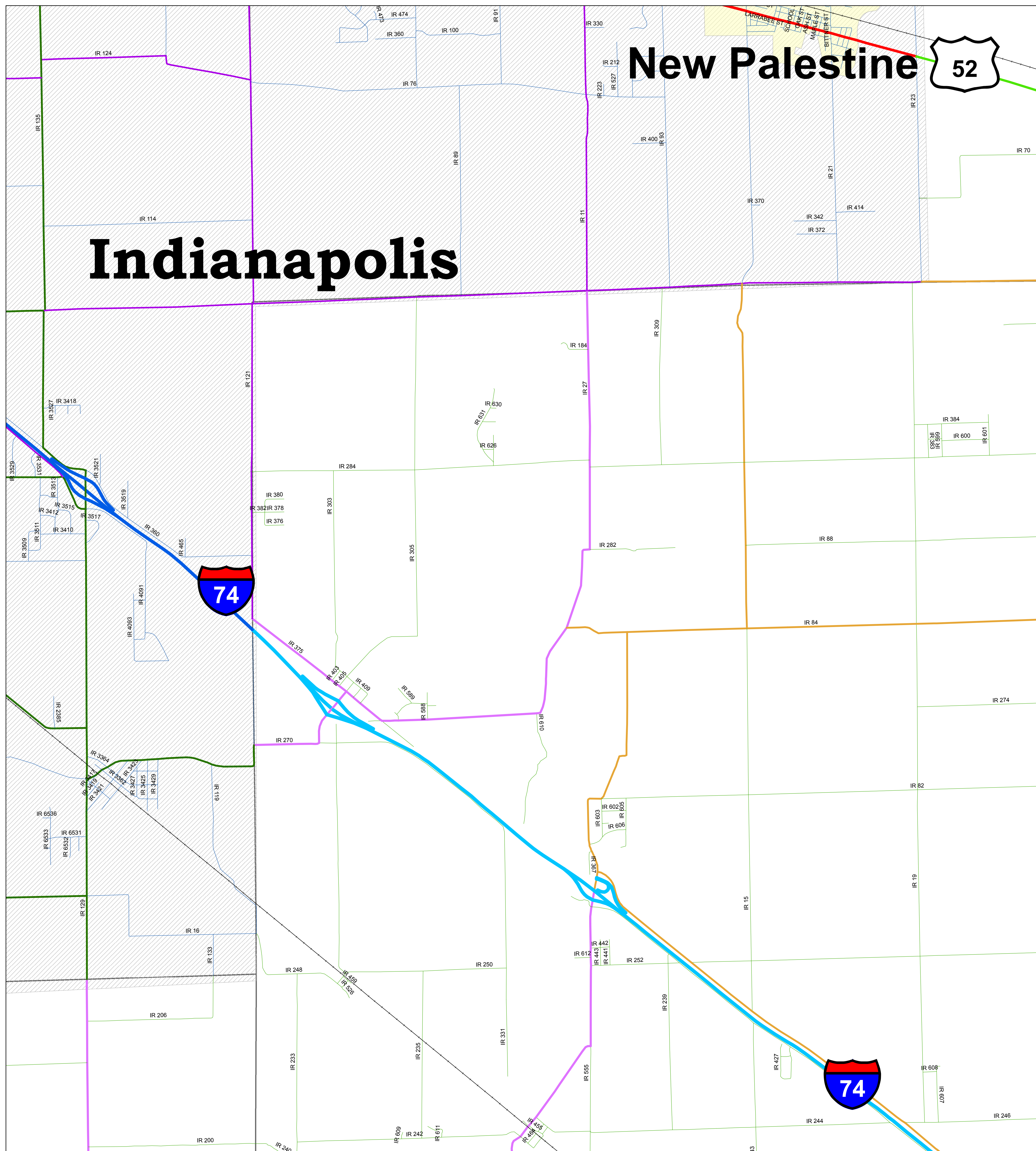
Corporation Lines - dotgisp02pw.sde\GISINFO.sde\work\GISINFO.CORPLINE

Urban Area Boundary - dotgisp02pw.sde\GISINFO.sde\work\GISINFO.UAB

County Line - idotgisp02pw.sde\GISINFO.sde\work\GISINFO.CountyBdy_p

School - Gismap on 'Indotge4' \Schools\IN_hzSchool.shp

RailRoads - Gisdata on 'Indotge4' \Common\RAILROADS.shp



FUNCTIONAL CLASS MAP
INDIANAPOLIS AREA
 BOONE, HAMILTON, HANCOCK,
 HENDRICKS, JOHNSON, MADISON
 MARION, MORGAN, & SHELBY COUNTY
 INDIANA

Legend

RAILROADS

R_Interstate 1

R_Othr Prin Arterial (OPA) 2

R_Minor Arterial 6

R_Major Collector 7

R_Minor Collector 8

R_Local 9

U_Interstate 11

U_Othr Frwy or Exprwy 12

U_Othr Prin Arterial(OPA) 14

U_Minor Arterial 16

U_Collector 17

U_Local 19

Travel_Over 99

INCORPORATED AREAS

<all other values>

CORPNAME

Amo

Anderson

Arcadia

Avon

Bargersville

Beech Grove

Bethany

Brooklyn

Brownsburg

Carmel

Cicero

Clayton

Clermont

Crows Nest

Cumberland

Danville

Edgewood

Fairland

Fishers

Fortville

Franklin

Greenfield

Greenwood

Homecroft

Indianapolis

Ingalls

Kirklin

Lapel

Lawrence

Lebanon

Lizton

McCordsville

Meridian Hills

Monrovia

Mooresville

Morristown

New Palestine

New Whiteland

Noblesville

North Crows Nest

Pendleton

Pittsboro

Plainfield

River Forest

Rocky Ripple

Shelbyville

Sheridan

Southport

Speedway

Spring Lake

Thorntown

Ulen

Warren Park

Westfield

Whiteland

Whitestown

Williams Creek

Wynnedale

Zionsville

URBAN AREA BOUNDARY

COUNTY LINE

