



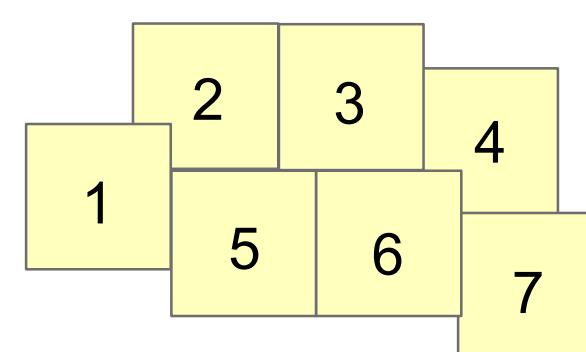
FUNCTIONAL CLASS MAP
EVANSVILLE AREA
 POSEY, VANDERBURGH,
 & WARRICK COUNTY
 INDIANA

PREPARED BY
 OFFICE OF INVENTORY AND TRACKING
 INDIANA DEPARTMENT OF TRANSPORTATION
 Not intended to reflect the entirety
 of the Certified Public Mileage

Legend

- SCHOOL
- RAILROADS
- R_Interstate 1
- R_Othr Prin Arterial (OPA) 2
- R_Minor Arterial 6
- R_Major Collector 7
- R_Minor Collector 8
- R_Local 9
- U_Interstate 11
- U_Othr Frwy or Expsrwy 12
- U_Othr Prin Arterial(OPA) 14
- U_Minor Arterial 16
- U_Collector 17
- U_Local 19
- Travel_Over 99
- <all other values>
- CORPNAME**
- Chandler
- Cynthiana
- Darmstadt
- Elberfeld
- Evansville
- Newburgh
- URBAN AREA BOUNDARY
- COUNTY LINE

Map Sheet



These documents are provided pursuant to the Indiana Open Records Act. The data represents accurate reproductions of the records on file with the Indiana Department of Transportation; however, INDOT cannot guarantee the accuracy of the underlying data, nor will INDOT assume any liability for the misuse, misinterpretation or misrepresentation of the requested documents. Questions regarding the data should be referred to the specific data provider. INDOT requests full attribution for the use of this data in presentations, calculations, displays or other uses.

SOURCES Current as of January 23, 2009

Functional Class- iotfilp13pw\indot2\shared\SAPS Project Folder\FC_Statewide\FC_CountyMaps\NEWSECTTJC92.mdb \FunctionalClassJan232009

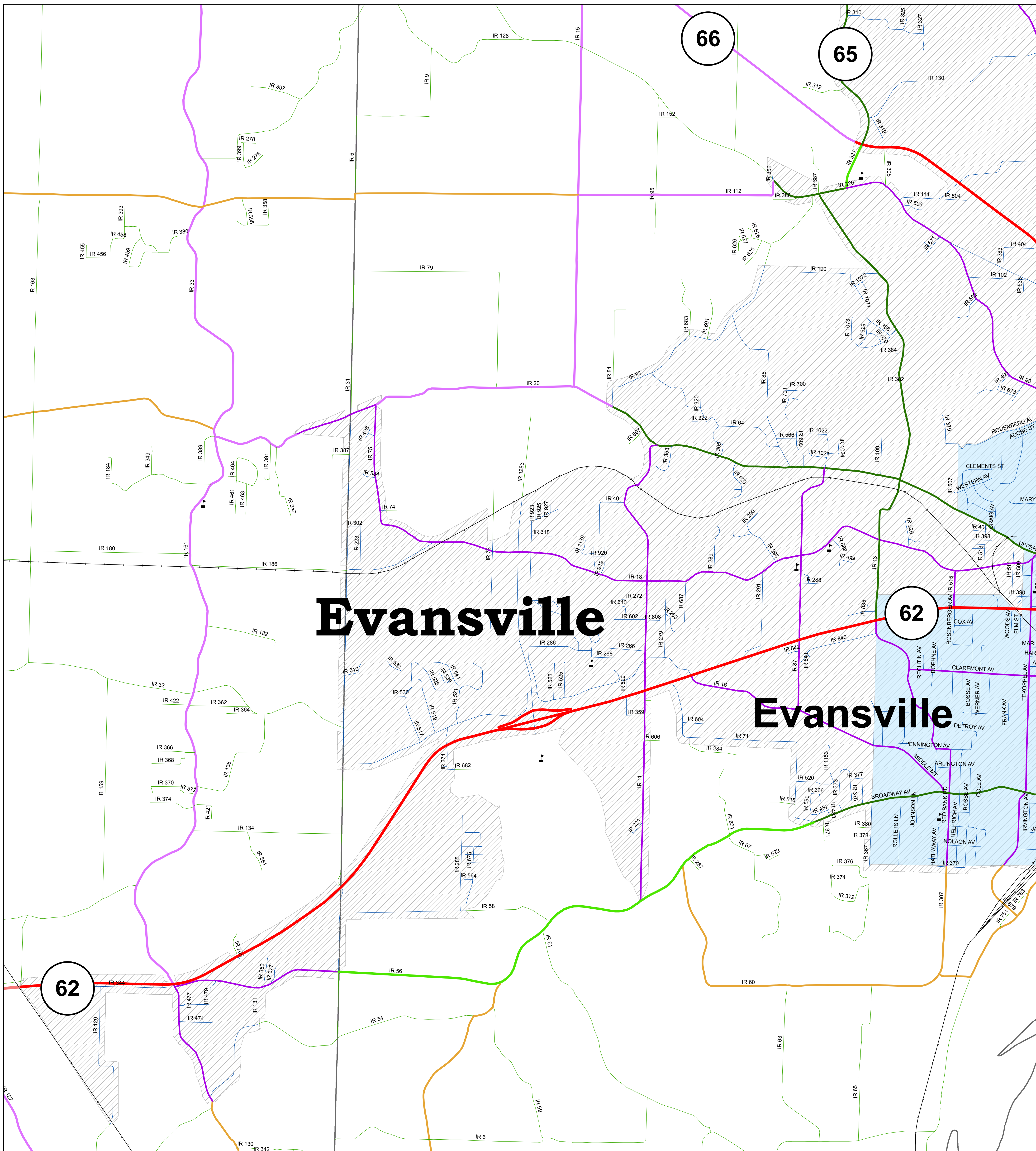
Corporation Lines dotgisp02pw.sde\GISINFO.sde\work\GISINFO.CORPLINE

Urban Area Boundary - dotgisp02pw.sde\GISINFO.sde\work\GISINFO.UAB

County Line - idotgisp02pw.sde\GISINFO.sde\work\GISINFO.CountyBdy_p

School - Gismap on 'Indotge4'\Schools\IN_hzSchool.shp

RailRoads - Gisdata on 'Indotge4'\Common\RAILROADS.shp



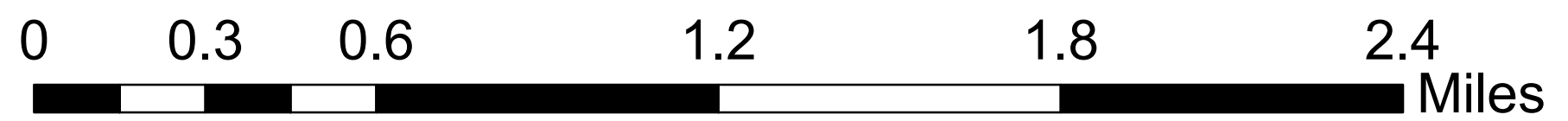

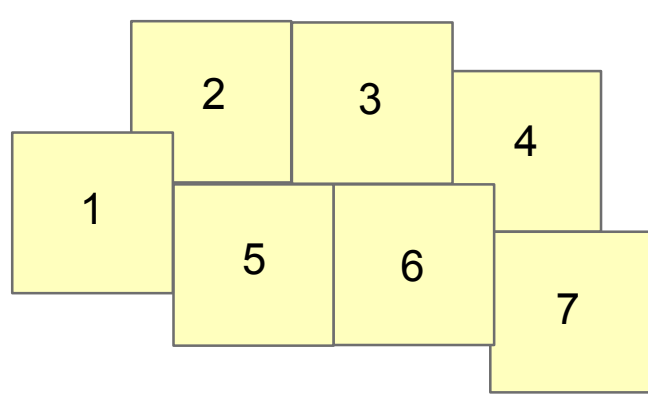
FUNCTIONAL CLASS MAP
EVANSVILLE AREA
 POSEY, VANDERBURGH,
 & WARRICK COUNTY
 INDIANA

PREPARED BY
 OFFICE OF INVENTORY AND TRACKING
 INDIANA DEPARTMENT OF TRANSPORTATION
 Not intended to reflect the entirety
 of the Certified Public Mileage

Legend

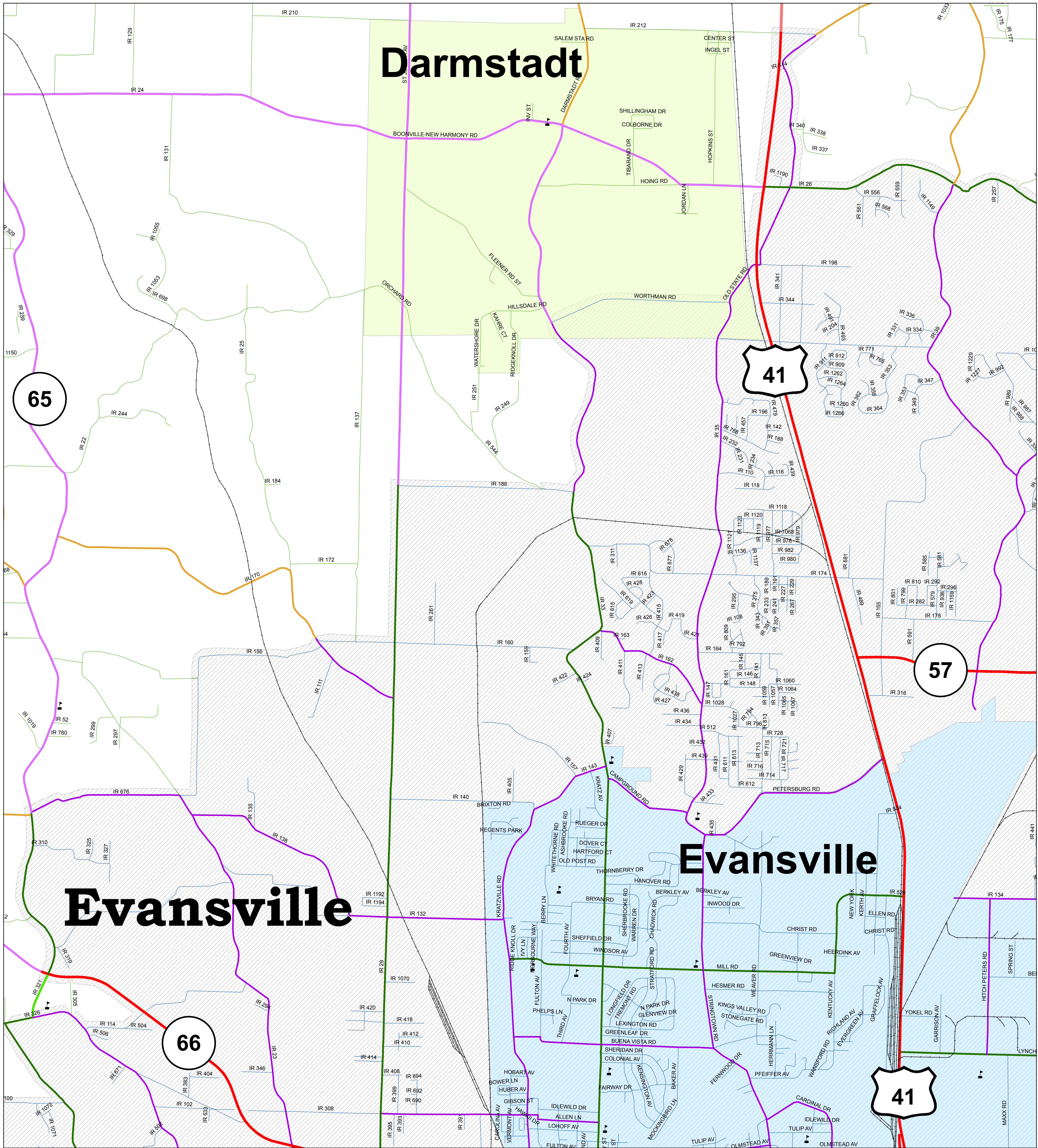
- SCHOOL
- RAILROADS
- R_Local 9
- U_Interstate 11
- U_Othr Frwy or Expsrwy 12
- R_Interstate 1
- U_Minor Arterial 16
- U_Collector 17
- R_Othr Prin Arterial (OPA) 2
- U_Major Collector 7
- R_Minor Arterial 6
- U_Local 19
- R_Minor Collector 8
- Travel_Over 99
- INCORPORATED AREAS
- URBAN AREA BOUNDARY
- COUNTY LINE
- <all other values>
- Chandler
- Cynthiana
- Darmstadt
- Elberfeld
- Evansville
- Newburgh
- URBAN AREA BOUNDARY
- COUNTY LINE

Map Sheet 1



These documents are provided pursuant to the Indiana Open Records Act. The data represents accurate reproductions of the records on file with the Indiana Department of Transportation, however, INDOT cannot guarantee the accuracy of the underlying data, nor will INDOT assume any liability for the misuse, misinterpretation or misrepresentation of the requested documents. Questions regarding the data should be referred to the specific data provider. INDOT requests full attribution for the use of this data in presentations, calculations, displays or other uses.

SOURCES Current as of January 23, 2009
 Functional Class - iotflp13pw\indot2\shared\SAPS Project Folder\FC_Statewide\FC_CountyMaps\NEWSECT\JC92.mdb
 \FunctionalClassJan232009
 Corporation Lines - dotgisp02pw.sde\GISINFO.sde\work\GISINFO\CORPLINE
 Urban Area Boundary - dotgisp02pw.sde\GISINFO.sde\work\GISINFO\UAB
 County Line - idotgisp02pw.sde\GISINFO.sde\work\GISINFO\CountyBdy_p
 School - Gismap on 'Indotge4' \Schools\IN_hzSchool.shp
 RailRoads - Gisdata on 'Indotge4' \Common\RAILROADS.shp

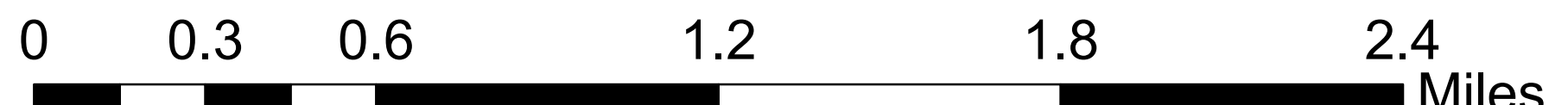

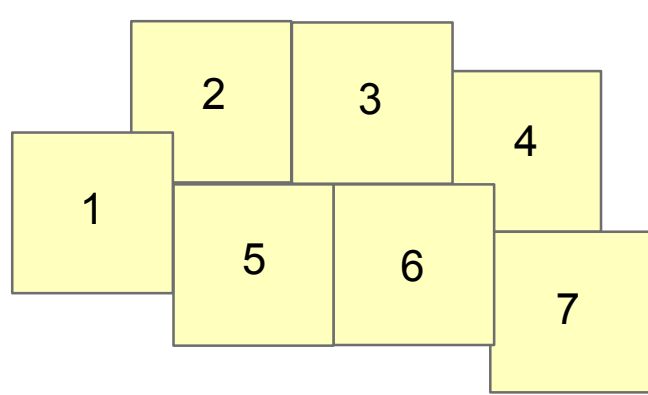


FUNCTIONAL CLASS MAP
EVANSVILLE AREA
 POSEY, VANDERBURGH,
 & WARRICK COUNTY
 INDIANA

PREPARED BY
 OFFICE OF INVENTORY AND TRACKING
 INDIANA DEPARTMENT OF TRANSPORTATION
 Not intended to reflect the entirety
 of the Certified Public Mileage

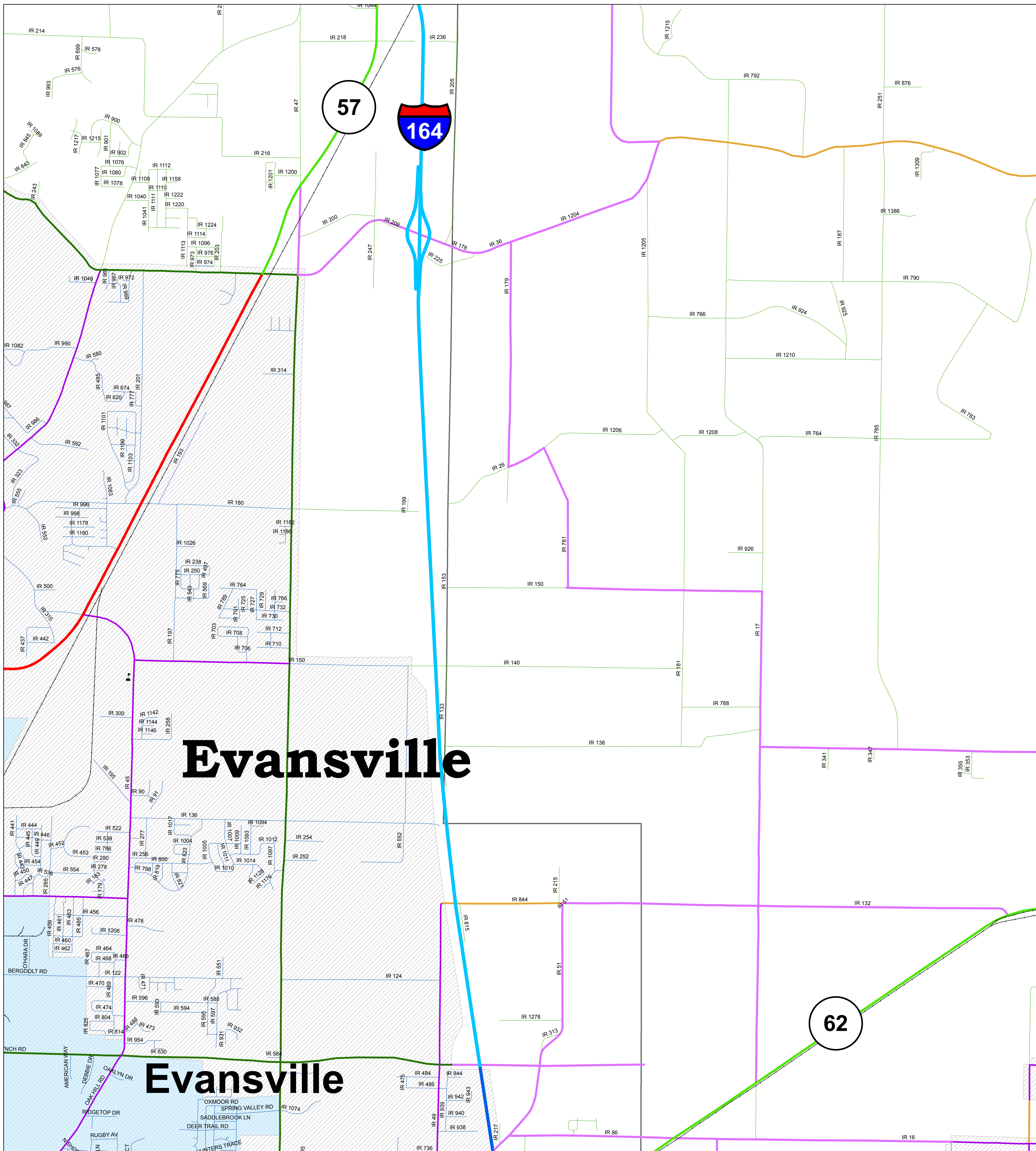
- Legend**
- SCHOOL
 - RAILROADS
 - R_Local 9
 - U_Interstate 11
 - U_Othr Frwy or Exprswy 12
 - R_Interstate 1
 - U_Minor Arterial 16
 - U_Collector 17
 - R_Othr Prin Arterial (OPA) 2
 - R_Minor Arterial 6
 - U_Local 19
 - R_Major Collector 7
 - R_Minor Collector 8
 - Travel_Over 99
 - INCORPORATED AREAS
 - URBAN AREA BOUNDARY
 - COUNTY LINE
 - <all other values>
 - Chandler
 - Cynthiana
 - Darmstadt
 - Elberfeld
 - Evansville
 - Newburgh
 - URBAN AREA BOUNDARY
 - COUNTY LINE

Map Sheet 2



These documents are provided pursuant to the Indiana Open Records Act. The data represents accurate reproductions of the records on file with the Indiana Department of Transportation, however, INDOT cannot guarantee the accuracy of the underlying data, nor will INDOT assume any liability for the misuse, misinterpretation or misrepresentation of the requested documents. Questions regarding the data should be referred to the specific data provider. INDOT requests full attribution for the use of this data in presentations, calculations, displays or other uses.

SOURCES Current as of January 23, 2009
 Functional Class - iotflp13pw\indot2\shared\SAPS Project Folder\FC_Statewide\FC_Counties\NEWSECT\JC92.mxd
 \FunctionalClassJan232009
 Corporation Lines - dotgisp02pw.sde\GISINFO.sde\work\GISINFO.CORPLINE
 Urban Area Boundary - dotgisp02pw.sde\GISINFO.sde\work\GISINFO.UAB
 County Line - idotgisp02pw.sde\GISINFO.sde\work\GISINFO.CountyBdy_p
 School - Gismap on 'Indotge4' \Schools\IN_hzSchool.shp
 RailRoads - Gisdata on 'Indotge4' \Common\RAILROADS.shp



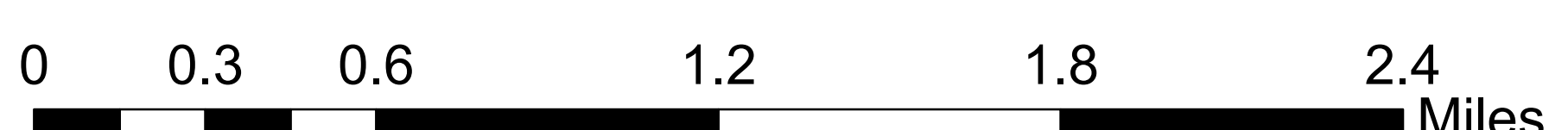

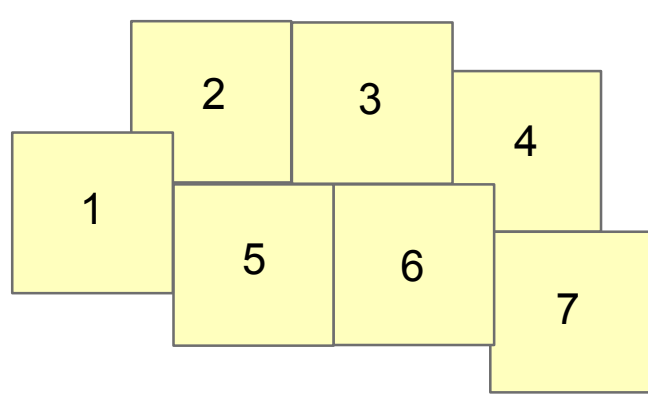
FUNCTIONAL CLASS MAP
EVANSVILLE AREA
 POSEY, VANDERBURGH,
 & WARRICK COUNTY
 INDIANA

PREPARED BY
 OFFICE OF INVENTORY AND TRACKING
 INDIANA DEPARTMENT OF TRANSPORTATION
 Not intended to reflect the entirety
 of the Certified Public Mileage

Legend

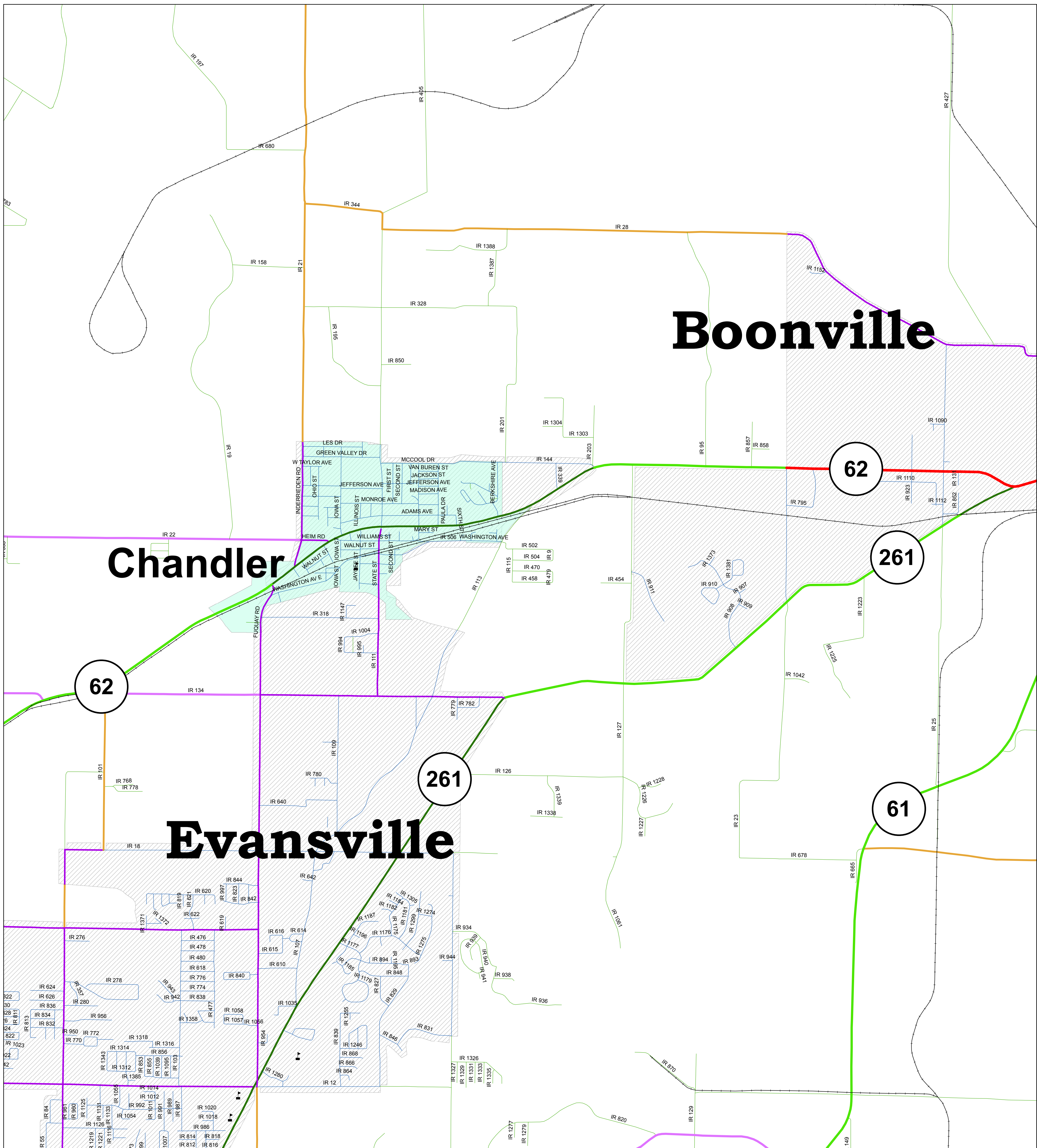
- SCHOOL
- RAILROADS
- R_Local 9
- U_Interstate 11
- U_Othr Frwy or Exprswy 12
- R_Interstate 1
- U_Othr Prin Arterial(OPA) 14
- R_Othr Prin Arterial (OPA) 2
- U_Minor Arterial 16
- R_Minor Arterial 6
- U_Collector 17
- R_Major Collector 7
- U_Local 19
- R_Minor Collector 8
- Travel_Over 99
- <all other values>
- CORPNAME**
- Chandler
- Cynthiana
- Darmstadt
- Elberfeld
- Evansville
- Newburgh
- URBAN AREA BOUNDARY
- COUNTY LINE

Map Sheet 3



These documents are provided pursuant to the Indiana Open Records Act. The data represents accurate reproductions of the records on file with the Indiana Department of Transportation, however, INDOT cannot guarantee the accuracy of the underlying data, nor will INDOT assume any liability for the misuse, misinterpretation or misrepresentation of the requested documents. Questions regarding the data should be referred to the specific data provider. INDOT requests full attribution for the use of this data in presentations, calculations, displays or other uses.

SOURCES Current as of January 23, 2009
 Functional Class- iotflp13pw\indot2\shared\SAPS Project Folder\FC_Statewide\FC_Countymaps\NEWSECTT\JC92.mxd
 \Functional\ClassJan232009
 Corporation Lines dotgisp02pw.sde\GISINFO.sde\work\GISINFO.CORPLINE
 Urban Area Boundary - dotgisp02pw.sde\GISINFO.sde\work\GISINFO.UAB
 County Line - idotgisp02pw.sde\GISINFO.sde\work\GISINFO.CountyBdy_p
 School - Gismap on 'Indotge4' \Schools\In_hzSchool.shp
 RailRoads - Gisdata on 'Indotge4' \Common\RAILROADS.shp



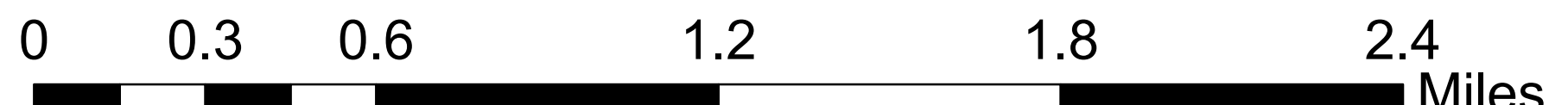

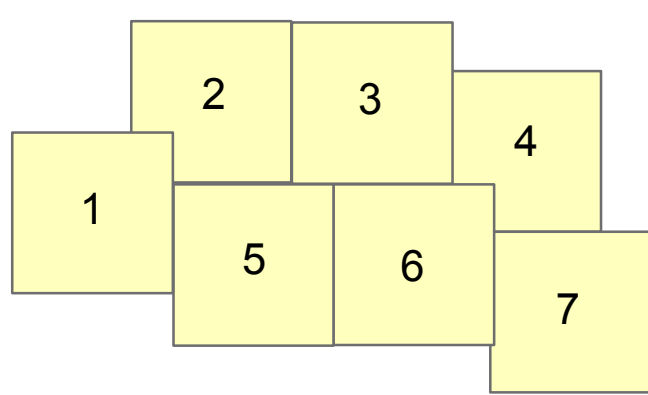
FUNCTIONAL CLASS MAP
EVANSVILLE AREA
 POSEY, VANDERBURGH,
 & WARRICK COUNTY
 INDIANA

PREPARED BY
 OFFICE OF INVENTORY AND TRACKING
 INDIANA DEPARTMENT OF TRANSPORTATION
 Not intended to reflect the entirety
 of the Certified Public Mileage

Legend

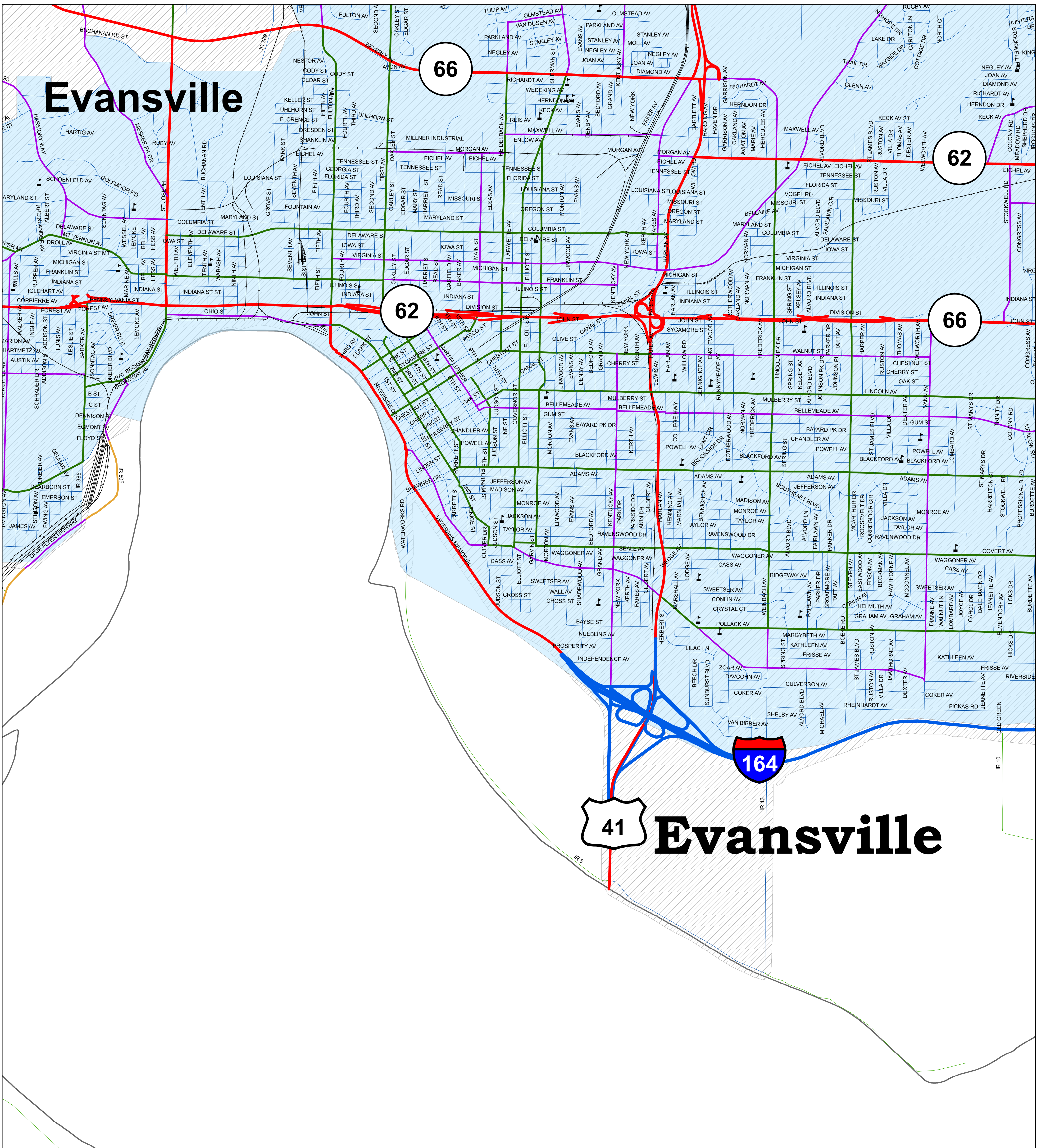
- SCHOOL
- RAILROADS
- R_Local 9
- U_Interstate 11
- U_Othr Frwy or Exprswy 12
- R_Interstate 1
- U_Minor Arterial 16
- U_Collector 17
- U_Local 19
- Travel_Over 99
- R_Othr Prin Arterial (OPA) 2
- R_Minor Arterial 6
- R_Major Collector 7
- R_Minor Collector 8
- <all other values>
- CORPNAME
- Chandler
- Cynthiana
- Darmstadt
- Elberfeld
- EVANSVILLE
- COUNTY LINE

Map Sheet 4



These documents are provided pursuant to the Indiana Open Records Act. The data represents accurate reproductions of the records on file with the Indiana Department of Transportation; however, INDOT cannot guarantee the accuracy of the underlying data, nor will INDOT assume any liability for the misuse, misinterpretation or misrepresentation of the requested documents. Questions regarding the data should be referred to the specific data provider. INDOT requests full attribution for the use of this data in presentations, calculations, displays or other uses.

SOURCES Current as of January 23, 2009
 Functional Class- iotflp13pw\indot2\shared\SAPS Project
 Folder\FC_Statewide\FC_CountyMaps\NEWSECTT\JC92.mdb
 \Functional\ClassJan232009
 Corporation Lines dotgisp02pw.sde\GISINFO.sde\work\GISINFO.CORPLINE
 Urban Area Boundary - dotgisp02pw.sde\GISINFO.sde\work\GISINFO.UAB
 County Line - idotgisp02pw.sde\GISINFO.sde\work\GISINFO.CountyBdy_p
 School - Gismap on 'indotge4' \Schools\In_hzSchool.shp
 RailRoads - Gisdata on 'indotge4' \Common\RAILROADS.shp



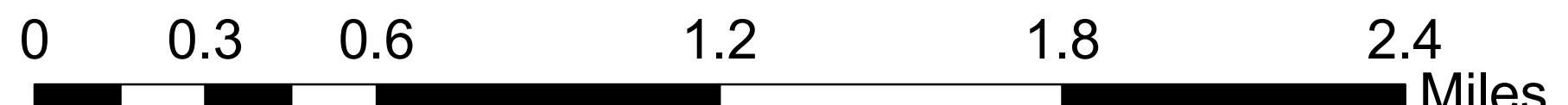

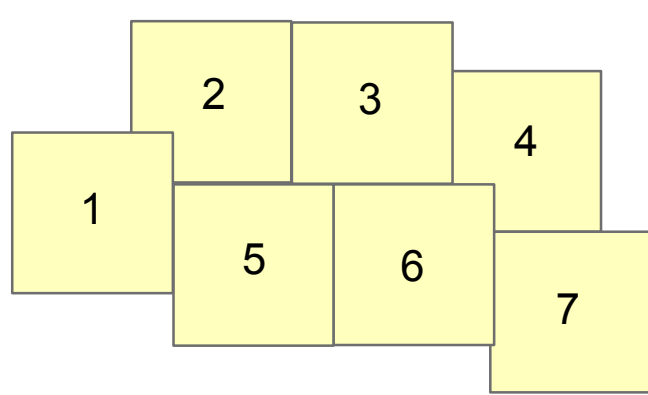
FUNCTIONAL CLASS MAP
EVANSVILLE AREA
 POSEY, VANDERBURGH,
 & WARRICK COUNTY
 INDIANA

PREPARED BY
 OFFICE OF INVENTORY AND TRACKING
 INDIANA DEPARTMENT OF TRANSPORTATION
 Not intended to reflect the entirety
 of the Certified Public Mileage

Legend

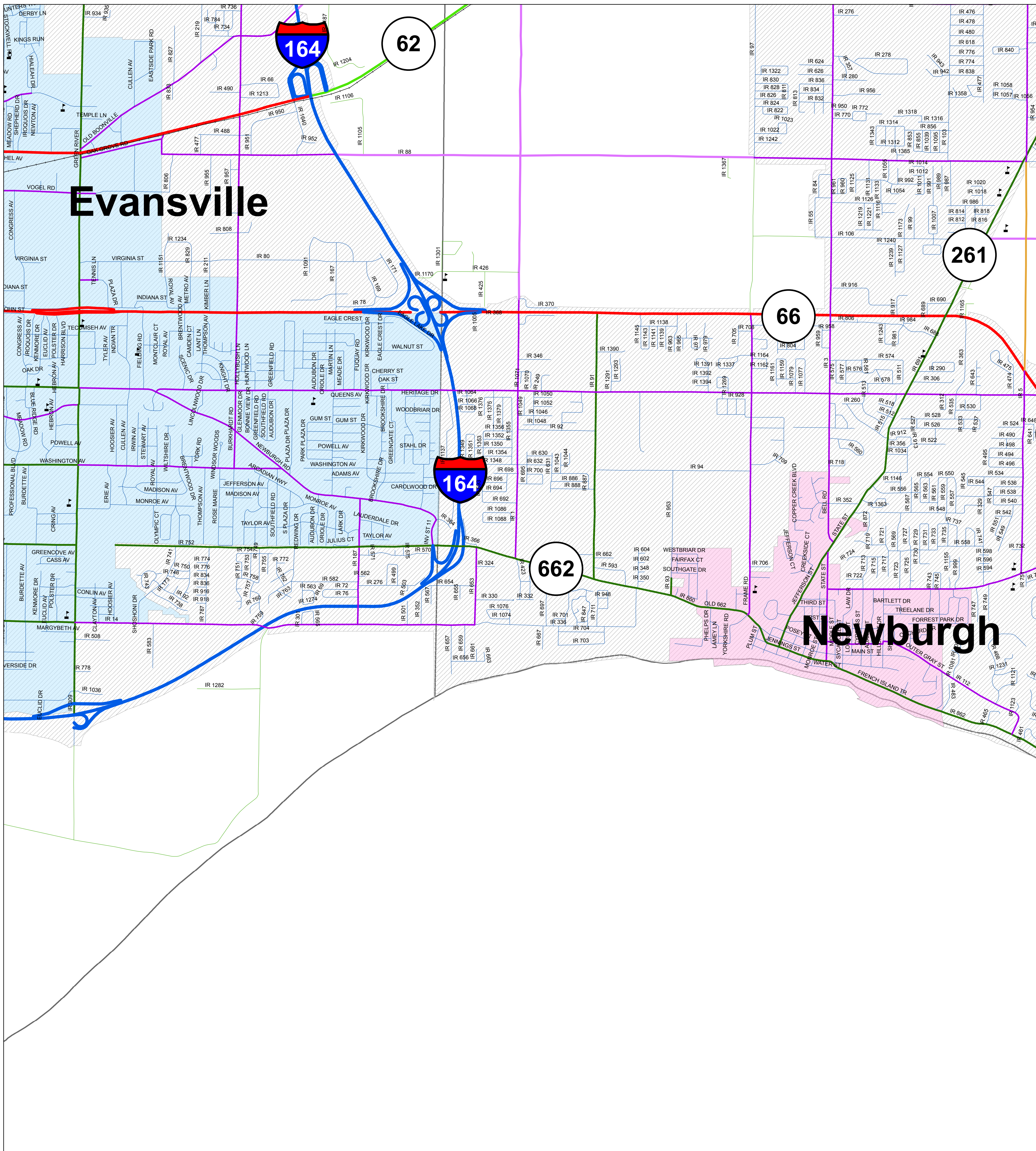
- SCHOOL
- RAILROADS
- R_Local 9
- U_Interstate 11
- R_Interstate 1
- U_Othr Frwy or Exprswy 12
- R_Othr Prin Arterial (OPA) 2
- U_Othr Prin Arterial (OPA) 14
- R_Minor Arterial 6
- U_Minor Arterial 16
- R_Major Collector 7
- U_Collector 17
- R_Minor Collector 8
- U_Local 19
- Travel_Over 99
- INCORPORATED AREAS
- URBAN AREA BOUNDARY
- COUNTY LINE
- Chandler
- Cynthiana
- Darmstadt
- Elberfeld
- Evansville
- Newburgh
- <all other values>

Map Sheet 5



These documents are provided pursuant to the Indiana Open Records Act. The data represents accurate reproductions of the records on file with the Indiana Department of Transportation; however, INDOT cannot guarantee the accuracy of the underlying data, nor will INDOT assume any liability for the misuse, misinterpretation or misrepresentation of the requested documents. Questions regarding the data should be referred to the specific data provider. INDOT requests full attribution for the use of this data in presentations, calculations, displays or other uses.

SOURCES Current as of January 23, 2009
 Functional Class - iotflp13pw\indot2\shared\SAPS Project\FolderFC_Statewide\FC_CountyMaps\NEWSECT\JC92.mdb
 \FunctionalClassJan232009
 Corporation Lines - dotgisp02pw.sde\GISINFO.sde\work\GISINFO.CORPLINE
 Urban Area Boundary - dotgisp02pw.sde\GISINFO.sde\work\GISINFO.UAB
 County Line - idotgisp02pw.sde\GISINFO.sde\work\GISINFO.CountyBdy_p
 School - Gismap on 'Indotge4' \Schools\IN_hzSchool.shp
 RailRoads - Gisdata on 'Indotge4' \Common\RAILROADS.shp

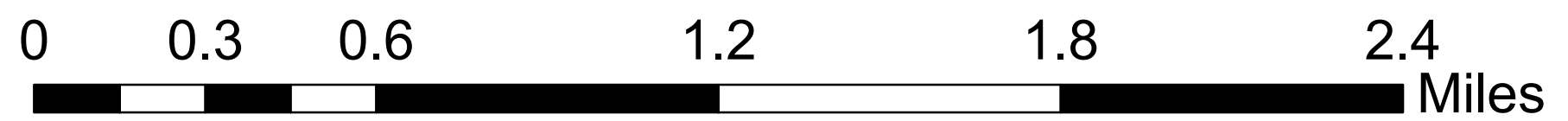

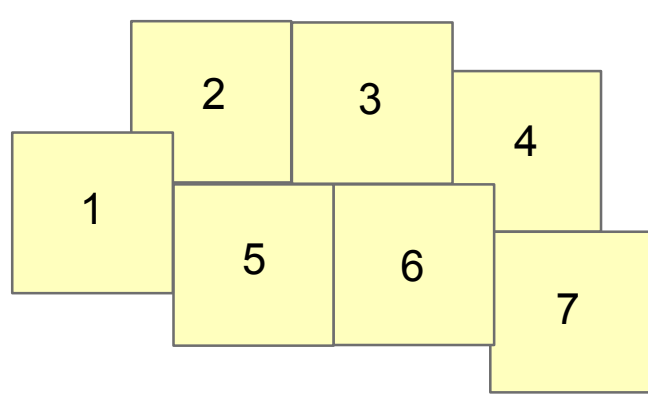


FUNCTIONAL CLASS MAP
EVANSVILLE AREA
 POSEY, VANDERBURGH,
 & WARRICK COUNTY
 INDIANA

PREPARED BY
 OFFICE OF INVENTORY AND TRACKING
 INDIANA DEPARTMENT OF TRANSPORTATION
 Not intended to reflect the entirety
 of the Certified Public Mileage

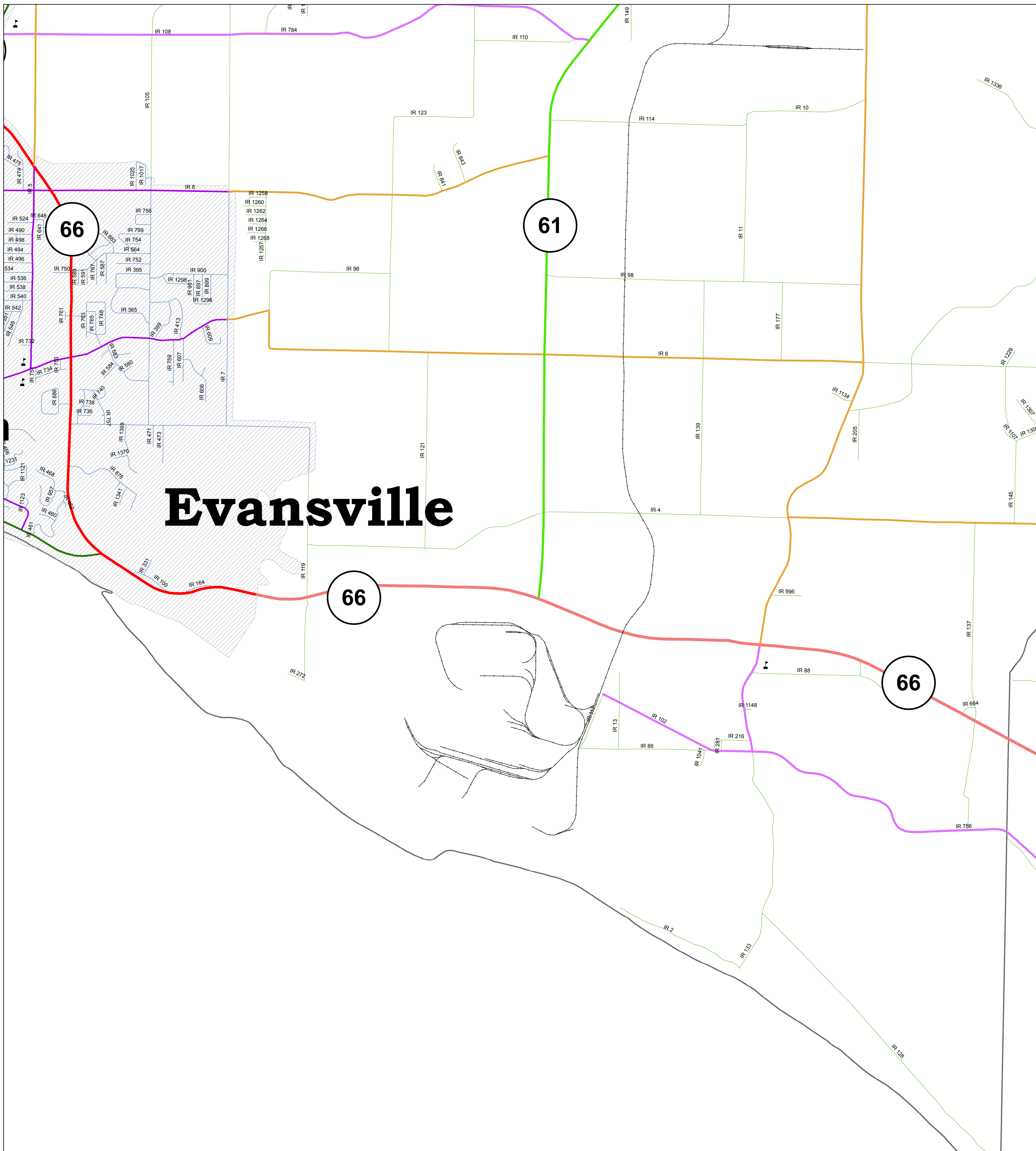
- Legend**
- SCHOOL
 - RAILROADS
 - R_Local 9
 - U_Interstate 11
 - U_Othr Frwy or Exprswy 12
 - U_Othr Prin Arterial(OPA) 14
 - U_Minor Arterial 16
 - U_Collector 17
 - U_Local 19
 - Travel_Over 99
 - <all other values>
 - CORPNAME**
 - Chandler
 - Darmstadt
 - Evansville
 - Newburgh
 - URBAN AREA BOUNDARY
 - COUNTY LINE
- INCORPORATED AREAS**

Map Sheet 6



These documents are provided pursuant to the Indiana Open Records Act. The data represents accurate reproductions of the records on file with the Indiana Department of Transportation; however, INDOT cannot guarantee the accuracy of the underlying data, nor will INDOT assume any liability for the misuse, misinterpretation or misrepresentation of the requested documents. Questions regarding the data should be referred to the specific data provider. INDOT requests full attribution for the use of this data in presentations, calculations, displays or other uses.

SOURCES Current as of January 23, 2009
 Functional Class - iotflp13pw\indot2\shared\SAPS Project Folder\FC_Statewide\FC_CountyMaps\NEWSECTT\JC92.mdb
 \Functional\Class\Jan232009
 Corporation Lines - idotgisp02pw.sde\GISINFO.sde\work\GISINFO.CORPLINE
 Urban Area Boundary - dotgisp02pw.sde\GISINFO.sde\work\GISINFO.UAB
 County Line - idotgisp02pw.sde\GISINFO.sde\work\GISINFO.CountyBdy_p
 School - Gismap on 'indotge4' \Schools\IN_hzSchool.shp
 RailRoads - Gisdata on 'indotge4' \Common\RAILROADS.shp



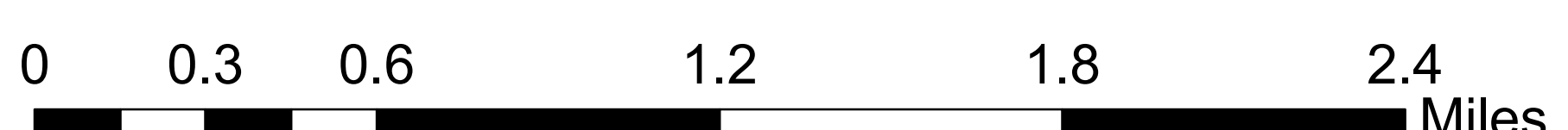

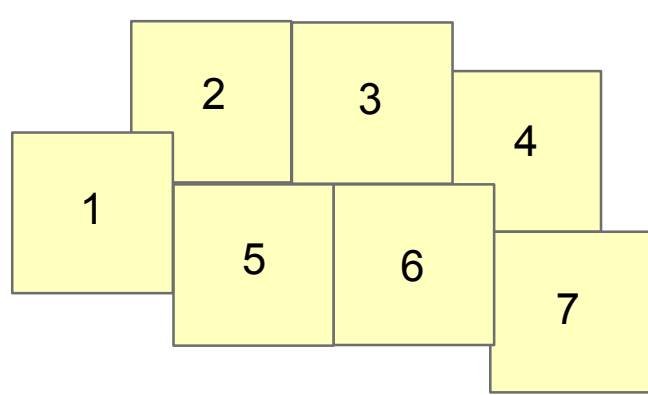
FUNCTIONAL CLASS MAP
EVANSVILLE AREA
 POSEY, VANDERBURGH,
 & WARRICK COUNTY
 INDIANA

PREPARED BY
 OFFICE OF INVENTORY AND TRACKING
 INDIANA DEPARTMENT OF TRANSPORTATION
 Not intended to reflect the entirety
 of the Certified Public Mileage

Legend

- SCHOOL
- RAILROADS
- R_Local 9
- U_Interstate 11
- U_Othr Frwy or Expsrwy 12
- U_Othr Prin Arterial(OPA) 14
- U_Minor Arterial 16
- U_Collector 17
- U_Local 19
- Travel_Over 99
- <all other values>
- CORPNAME**
- Chandler
- Cynthiana
- Darmstadt
- Elberfeld
- Evansville
- Newburgh
- URBAN AREA BOUNDARY
- COUNTY LINE

Map Sheet 7



These documents are provided pursuant to the Indiana Open Records Act. The data represents accurate reproductions of the records on file with the Indiana Department of Transportation; however, INDOT cannot guarantee the accuracy of the underlying data, nor will INDOT assume any liability for the misuse, misinterpretation or misrepresentation of the requested documents. Questions regarding the data should be referred to the specific data provider. INDOT requests full attribution for the use of this data in presentations, calculations, displays or other uses.

SOURCES Current as of January 23, 2009
 Functional Class - iotf\p13pw\indot2\shared\SAPS Project Folder\FC_Statewide\FC_Countymaps\NEWSECT\JC92.mdb
 FunctionalClassJan232009
 Corporation Lines - idotgis\p02pw.sde\GISINFO.sde\work\GISINFO.CORPLINE
 Urban Area Boundary - dotgis\p02pw.sde\GISINFO.sde\work\GISINFO.UAB
 County Line - idotgis\p02pw.sde\GISINFO.sde\work\GISINFO.CountyBdy_p
 School - Gismap on 'Indotge4' \Schools\IN_hzSchool.shp
 RailRoads - Gisdata on 'Indotge4' \Common\RAILROADS.shp