

WELCOME TO ATTERBURY

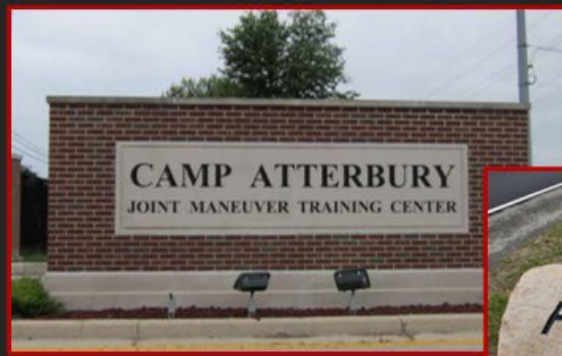


MUSCATATUCK



CAMP
ATTERBURY
19/42

Munitions Are Dangerous



Follow the 3Rs of Explosives Safety at Atterbury-Muscatatuck Training Center



- R**ecognize - when you see a munition and that it is dangerous
- R**etreat - do not touch it, but carefully leave the area
- R**eport - call local authorities to report what you saw

Recognize

Munitions may not look like a bullet or bomb; be shiny or rusty; be clean or dirty and could look harmless BUT THEY ARE DANGEROUS!



Retreat

Do not approach, touch, move, or disturb it and carefully leave the area the same way you came. Mark the general area so it can be located.



Report

Call Range Operations
CAIN: 812-526-1351
MuTC: 317-247-3300 ext. 41010
If off post Call 911 for Emergency or Indiana State Police
317-897-6220



Table Of Contents

Points of contact	Page 4
Atterbury-Muscatatuck Information	Pages 5-8
Atterbury Key Locations	Page 9
Atterbury Capabilities	Pages 10-11
Scheduling & Operations	Pages 12-13
Rail Deployment Facility	Page 14
MWR	Pages 15-17
Atterbury Housing	Page 18
Atterbury Medical	Page 19
Atterbury Logistics	Page 20
Trash and Recycling Point	Page 21
Atterbury Severe Weather	Pages 22-24
Muscatatuck Capabilities	Pages 25-26
Muscatatuck Key Locations	Page 27
Muscatatuck Information	Pages 28
Muscatatuck Venues	Page 29
Muscatatuck Medical	Page 30
Muscatatuck Severe Weather	Page 31
Atterbury Local Establishments	Pages 32-34
Muscatatuck Local Establishments	Pages 35-36
Atterbury Environmental	Pages 37-38
Atterbury Spill Response	Page 39
Atterbury Hunt Program	Page 40

Points of Contact

CAMP ATTERBURY 812-526-1499

Office	Email	Extension
Scheduling	ng.in.inarng.list.cajmtc-scheduling@army.mil	61170
Department of Logistics	ng.in.inarng.list.cajmtc-dol-fs@army.mil	Units: 62645 Exercise: 62208
Personnel & community Activities	ng.in.inarng.list.cajmtc-dpca@army.mil	62976 / 62954
MWR	ng.in.inarng.list.cajmtc-dpca-mwr@army.mil	62945
Information Management	campatterburyimo@army.mil	61328
Range Control	ng.in.inarng.list.rangecontrol@army.mil	61351 / 61476
Himsel Army Airfield	ng.in.inarng.mesg.haaf-operations-and-airfield-support@army.mil	61355
Public Affairs	ng.in.inarng.list.cajmtc-pao@army.mil	41610 / 61895

MUSCATAUCK 317-247-3300

Office	Email	Extension
Exercise Scheduling	ng.in.inarng.list.muttc-sched@army.mil	41493
Unit Training Scheduling	ng.in.inarng.list.muttc-sched@army.mil	41777
Logistics	ng.in.inarng.list.muttc-sched@army.mil	41624
Range Operations		41010
Public Affairs	ng.in.inarng.list.cajmtc-pao@army.mil	41610 / 61895

Solutions Group
(Department of Defense (DOD), other federal entity and non-federal entity)
ng.in.inarng.list.solutions-group@army.mil

Atterbury-Muscatatuck Mission


Atterbury-Muscatatuck Training Center serves as a major training site for individual, collective, and joint operations providing realistic venues for live, virtual and constructive training and testing events in order to increase training readiness, attract commercial defense industry participation and build strategic partnerships. It includes the Indiana Air Range Complex and Muscatatuck Training Center. On order, Atterbury-Muscatatuck activates as a Mobilization Force Generation Installation in support of FORSCOM and Combatant Commander requirements.



Atterbury-Muscatatuck has three primary mission areas: (1) provide traditional training and testing support to the Army National Guard, Active, Reserve and Joint Forces as a proposed Regional Collective Training Capability (RCTC) installation; (2) provide users with state-of-the-art multi-domain training opportunities; (3) on order, serve as a Primary Mobilization Force Generation Installation (PMFGI) as identified by FORSCOM



Atterbury History



Camp Atterbury was activated as a base for the U.S. Army on June 2, 1942. Four miles west of Edinburgh, Indiana, the camp comprised just over 40,351 acres from land purchased from Bartholomew, Johnson, and Brown counties. It was named in honor of General William W. Atterbury, the Director of Transportation of the American Expeditionary Forces (AEF) during World War I, and president of the Pennsylvania Railroad.

Over 275,000 soldiers trained at Camp Atterbury during World War II. The base hosted a stationed company from the Women's Army Corps (WAC) and around 38,000 women trained at Camp Atterbury during the war.

The Camp also served as an internment camp, housing between 12,000 and 15,000 Italian and German prisoners of war. Prisoners, of Roman Catholic faith, constructed their own chapel, and one of them, Libero Puccini, carved the famous rock.

Following the end of World War II, Camp Atterbury was inactivated for the first time on July 31, 1946. During the subsequent decades, the base was reactivated and inactivated as the United States' martial conflicts waxed and waned. The Indiana Military Academy moved from Fort Benjamin Harrison to Camp Atterbury in July 1965. The base became an Army National Guard Training Site on September 1, 1976 and until the 1990s, the camp provided support to the Indiana National Guard through different conflicts. Today Camp Atterbury primarily provides military training and serves as a mobilization site for the U.S. military.

Muscatatuck History



- 1920-Opened as IN Farm Colony for Feeble-Minded.
- 1937-Chartered for mentally handicapped children.
- Over 85 years, role expanded to all developmentally-disabled.
- Became Jennings Co largest employer; 8,115 total patients.
- 1,813 Acres; Most structures date to 1930s.
- Closed in FEB 2005, grounds turned over to INNG in JUL 2005.



General Atterbury- Muscatatuck Safety Information



- 1. DO NOT WALK OR DRIVE AROUND LOCKED GATES!**
- 2. PT IS RESTRICTED ON EGGLESTON ST ON CAIN FROM 0500-0900 DAILY DUE TO HIGH TRAFFIC VOLUME.**
- 3. REFLECTIVE DEVICES OR HIGH VISIBILITY ATTIRE ARE REQUIRED WHILE RUNNING OUTDOORS DURING HOURS OF LIMITED VISIBILITY.**
- 4. USE OF HEADPHONES ARE NOT PERMITTED WHILE WALKING OR RUNNING OUTDOORS UNLESS ON A CLOSED TRACK.**
- 5. WHILE WALKING ALONG ROADS, UTILIZE SIDEWALKS WHEN AVAILABLE.**
- 6. SEATBELTS ARE REQUIRED IN ALL VEHICLES. UTILIZE TROOP STRAPS WHEN RIDING IN TROOP TRANSPORTS.**
- 7. ABIDE POST SPEED LIMITS AND ALL POSTED TRAFFIC REGULATIONS.**
- 8. ONLY HANDS-FREE DEVICES ARE AUTHORIZED WHILE OPERATING A MOTOR VEHICLE.**
- 9. RECREATIONAL USE OF UNMANNED AIRCRAFT SYSTEMS IS STRICTLY PROHIBITED.**



Speed limits on post
are 25 MPH and 10
MPH when passing
troops



**IMMEDIATELY REPORT ALL TRAFFIC ACCIDENTS TO RANGE CONTROL
CAMP ATTERBURY 812-526-1351 MUSCATATUCK 317-247-3300 EXT 41010**



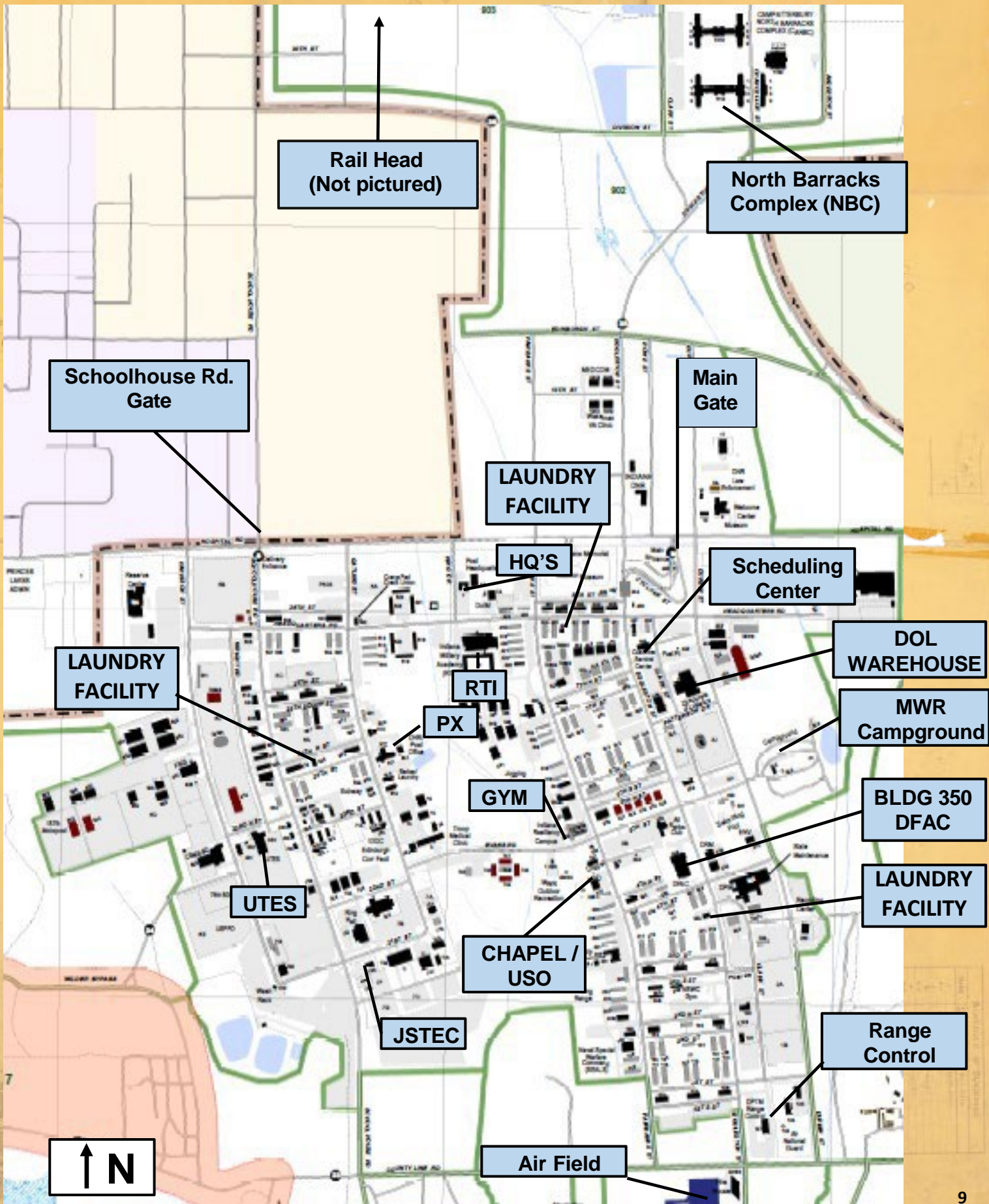
Edinburgh Correctional Facility





Camp Atterbury has a Level 1 correctional facility located within the installation. Incarcerated individuals participate in work crews around the installation doing various jobs in and around cantonment as well as the range complex. They can be identified by their yellow coveralls and are supervised by Camp Atterbury employees. Do not interact with these individuals, give or take anything from them, or allow them to utilize cellular devices. If any issues arise with any of them, notify building 701 IDOC Administration.



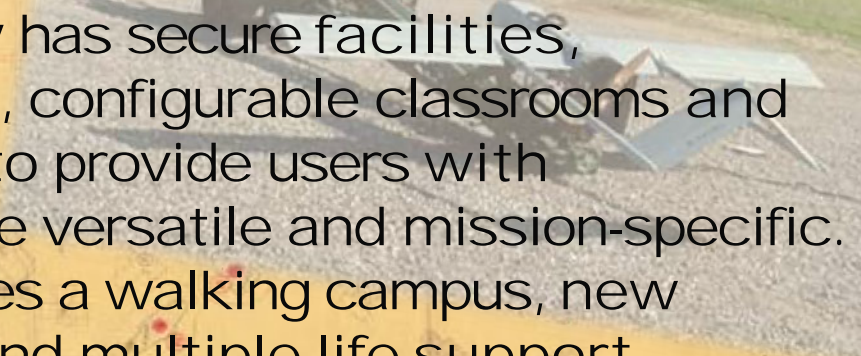
Camp Atterbury Key Locations



Camp Atterbury Capabilities



Camp Atterbury provides full logistical and training support for up to two brigade-sized elements simultaneously on more than 34,000 acres. The federally owned facility, licensed to and operated by the Indiana National Guard, offers a variety of training ranges, live-fire venues, airfield capability up to C-130 sized aircraft, managed airspace with air-to-ground firing capabilities and an LVC simulation and exercise center.



Camp Atterbury has secure facilities, simulations, ranges, configurable classrooms and conference spaces to provide users with experiences that are versatile and mission-specific. The facility combines a walking campus, new barracks complex and multiple life support features to units conducting large-scale training and pre-operational testing.



Amenities available on-site include billeting with 7,042 beds at Camp Atterbury, sustainment, laundry facilities, food services, gym, PX and more.

Camp Atterbury Training Resources

• Range Training Complex

- 41 direct fire ranges varying from basic marksmanship, combined live fire exercises, crew serve gunnery, convoy live fire, and arial gunnery

- 16 mortar firing points

- 52 artillery firing points

- 113 training areas ranging from flat open terrain to heavily wooded with terrain changes and marshy areas

- 28 landing zones

- 5 drop zones with two accommodating heavy drops

- Ranges to accommodate AT-4, Hand Grenades, Claymores, Light/Heavy Demo, and ballistic/explosive breaching

- 5 Land Navigation areas varying in difficulty

- Water purification capabilities

ATTERBURY-MUSCATATUCK

Camp Atterbury Map



FOB 3 – NIGHTHAWK

- 83-acre bivouac site
- DFAC/classrooms
- LAMS-A

RG062 – 3RD WORLD VILLAGE

- IED Defeat Lane
- Search House
- Mine-clearing Lane

FOB 2 - BAYONET

- 56-acre bivouac site
- DFAC/classrooms
- LAMS-A

FOB 1 - WARRIOR

- 35-acre bivouac site
- DFAC/classrooms
- Combined Defense LF
- LAMS-A

RG026 – MULTIPURPOSE RANGE

- Mounted Gunnery Tables
- Sniper unknown distance
- 7.62mm / MK19 (TR)

RG057 – SHOOT HOUSE

- M4/M9
- Door breaching
- 360-degree capability
- Video capture / playback
- 2700 sq ft interior space
- Accommodates ad-size element

RG033 – LIGHT DEMO

- 6 stations: wire, mines, steel, timber, concrete, etc.
- Missile-proof shelter

RG051 – URBAN ASSAULT

- 3 stations
- All blanks except station 3
- Up to platoon-size element

RG047 – MPMG

- 2 planes, up to 7.62mm
- M249 (SAW), M60 MG, M240B MG

RG034 – BAS

- 5 stations
- Individual & Squad
- Sector fire suppressive
- Stationary Infantry Targets

RG042 – IN SOD BATTLEERS

- 7.62 M203 TP/AT-4 sub cal)
- 7.62 SWS Mortar SRTM

RG043 – MULTIPURPOSE RANGE

- Courses of fire:
 - Squad Battle Course
 - Platoon Maneuver STX/LFX
 - Mounted Combat Patrol
 - Convoy LFX

RG036 –

- Primary users: 122nd (A-10)
- SSM

RG061 – COUNTER-IED LANE

- 3.6km IED Lane
- Blank fire only
- Individual & collective tasks
- Features culverts, marketplace, village, power station
- Courses of fire:
 - Defeat Device
 - Attack Network

RG037 – MULTIPURPOSE TRAINING RANGE

- Gunnery tables I - VI
- Automated targetry
- FLIR for improved night training
- 900-acre range complex
- Roundabout & village

RG038 – MOUNTED COMBAT PATROL

- MCP Lane
- Varied targets throughout lane



CAMP
ATTERBURY

How To Train At Atterbury-Muscatatuck



Military, federal agencies, state entities, and civilian organizations are all welcome at Atterbury-Muscatatuck. All training resources are reserved through the Range Facility Management Support System (RFMSS). Military planners can request resources through RFMSS in coordination with the Future Operations Scheduling Center (FOSC). Federal agencies, state entities and civilian organizations must contact the FOSC in order to request and schedule resources in RFMSS. Additional documentation may be required from any non-military entity requesting to train at Atterbury-Muscatatuck.

If you wish to schedule training or have questions regarding training at Atterbury-Muscatatuck, contact the FOSC via email, phone, or in person.

Camp Atterbury

Future Operations Scheduling Center

Building 365

ng.in.inarng.list.cajmtc-scheduling@army.mil

812-526-1170

Muscatatuck

Scheduling Office

Building 5344

ng.in.inarng.list.muttc-sched@army.mil

317-247-3300 x 41493/41489



Range Operations



1. RANGE SAFETY CERTIFICATION CLASSES ARE HELD AT NOON (1200) DAILY IN BUILDING 127.
2. RSO/OIC MUST PROVIDE RANGE SAFETY CARDS, COMMANDERS MEMORANDUM FOR EACH TRAINING AREA/ RANGE, AND RISK ASSESSMENT IN ORDER TO DRAW TRAINING AREAS OR RANGES.
3. ANY NON-MILITARY VEHICLE ENTERING THE RANGE COMPLEX MUST FIRST CHECK IN AT BUILDING 127 AND RECEIVE A RANGE PASS.
4. RANGES AND TRAINING AREAS MUST MAINTAIN COMMUNICATION WITH RANGE CONTROL WHILE TRAINING IS BEING CONDUCTED.
5. RADIO CHECKS ARE CONDUCTED AT THE BOTTOM OF EVERY HOUR WITH RANGE CONTROL.
6. RANGE OPERATIONS SYNCHRONIZATION MEETING IS CONDUCTED EVERY FRIDAY AT 1400 IN BUILDING 127. ALL UNITS MUST BE REPRESENTED.




**Camp Atterbury
Range Control
Building 127 Camp
812-526-1351 // 812-526-1475
SC/PT RADIO FREQ 38.900**

Rail Deployment Facility

The Atterbury Rail Deployment Facility (ARDF) or “railhead” at CAIN has the ability to load/unload a brigade combat team in 72 hours and can handle 120 rail cars per day. It includes a 20,000 square foot vehicle deployment processing facility, weigh-in-motion scale house, rail operations building and loading, marshalling and staging areas.

The ARDF is a cost-effective, efficient resource for the military and one of the most economical ways to transport large equipment and personnel. The ARDF is a critical factor in the Indiana National Guard’s ability to support the range of military operations to achieve military readiness and to meet any mission, anytime, anywhere in the world.

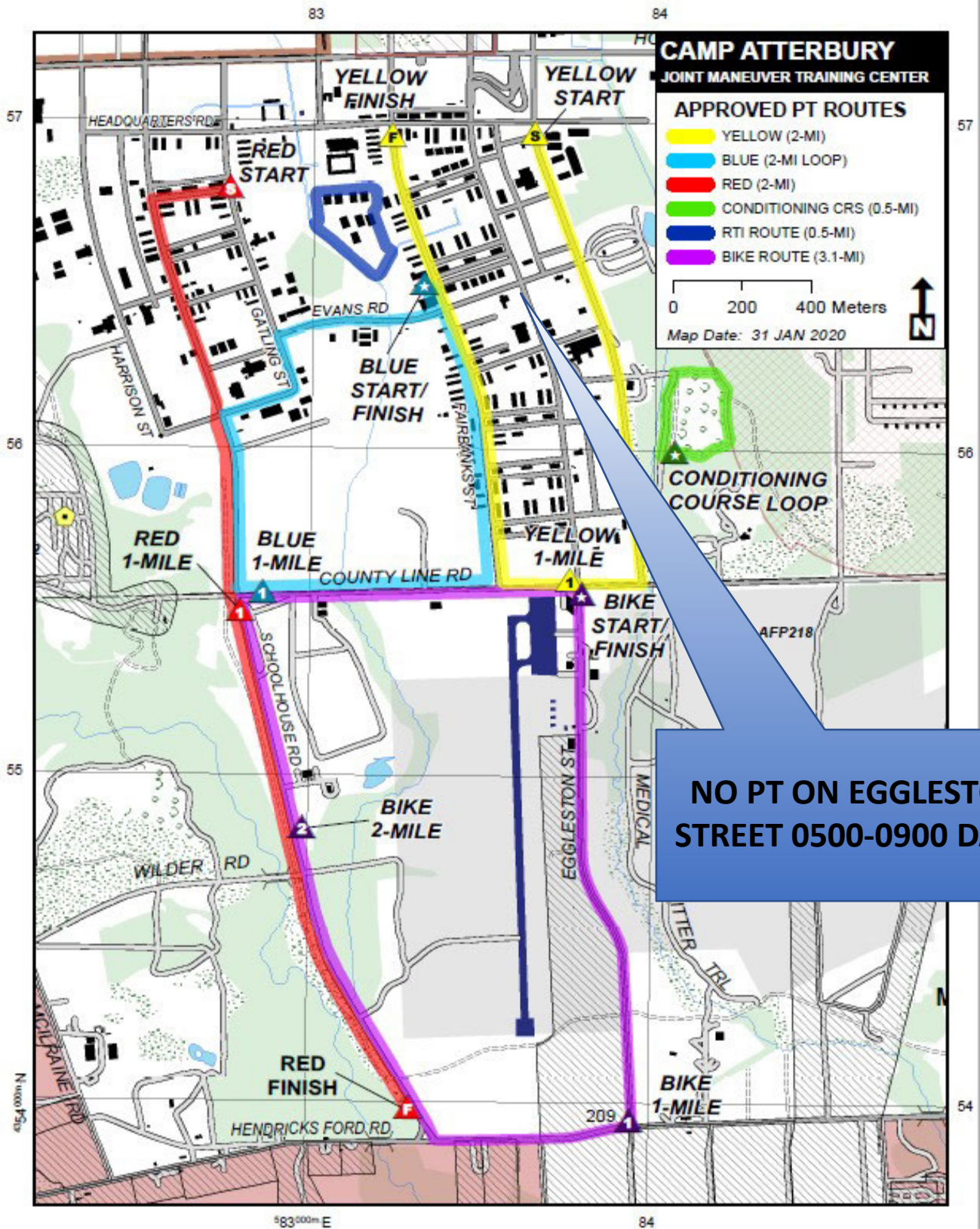


MWR & Physical Readiness Resources

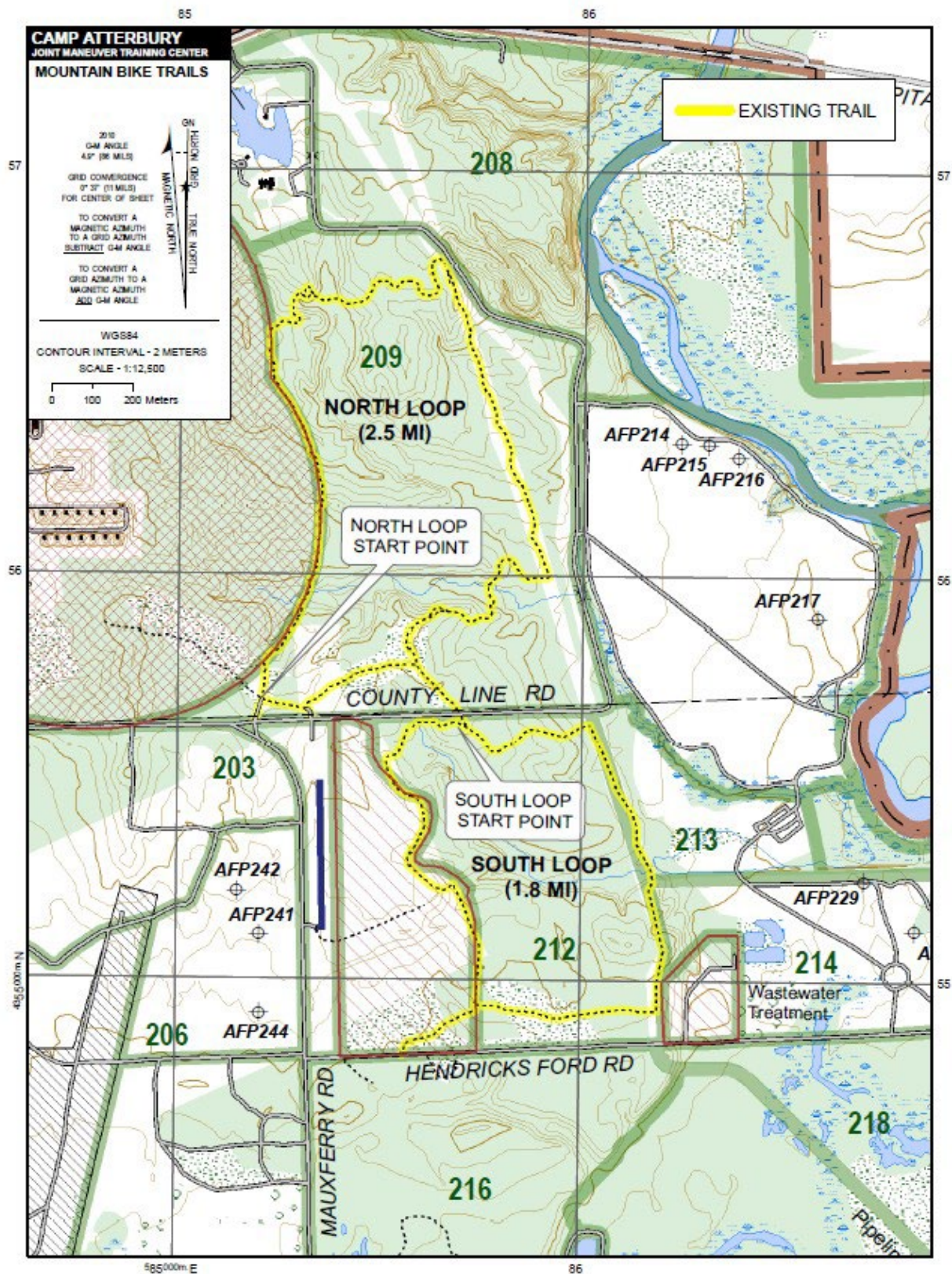
- Main Gym and auxiliary gym
- MWR Equipment sign-out program
- Rental Cabins
- Three 2 mile run routes
- Two .5-mile run routes
- 3.1-mile bicycle route
- Mountain bike trail
- RV campground and storage site
- Holistic Health and Fitness Program on site
- Army Wellness Center



MWR & Physical Readiness Resources



MWR & Physical Readiness Resources



Camp Atterbury Housing, Admin, and Classroom space

- 54 Standard open bay barracks.
- North barracks complex capable of holding 1,624 personnel
- 389 Bachelor Officer Quarters (BOQ's) Rooms
- Chargeable transient quarters
- 20 administrative, supply, and dining buildings
- 5 large classroom/administrative buildings
- 4 Battalion Headquarters buildings
- 4 Battalion Supply buildings



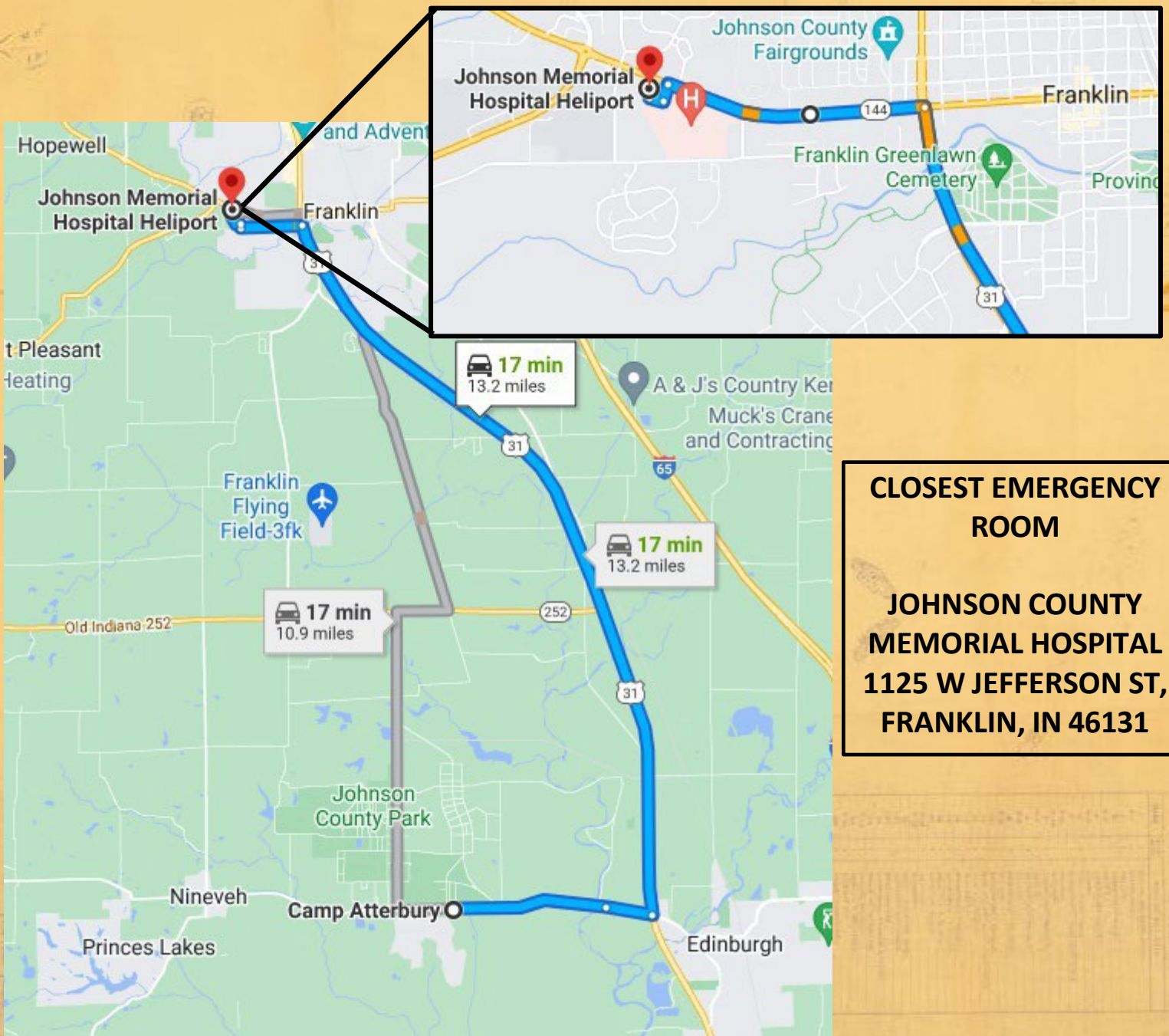
ATTERBURY MEDICAL

Troop Medical Clinic (TMC) building 2 is open from 0645-1500 Monday through Friday.
TMC front desk phone number: 812-526-1499 Ext. 61120

Units must submit an SIR form to bldg. 127, for all individuals requiring off site medical attention. For all Medical Emergencies, **DO NOT call 911** while on post. CALL RANGE CONTROL AT 812-526-1351.

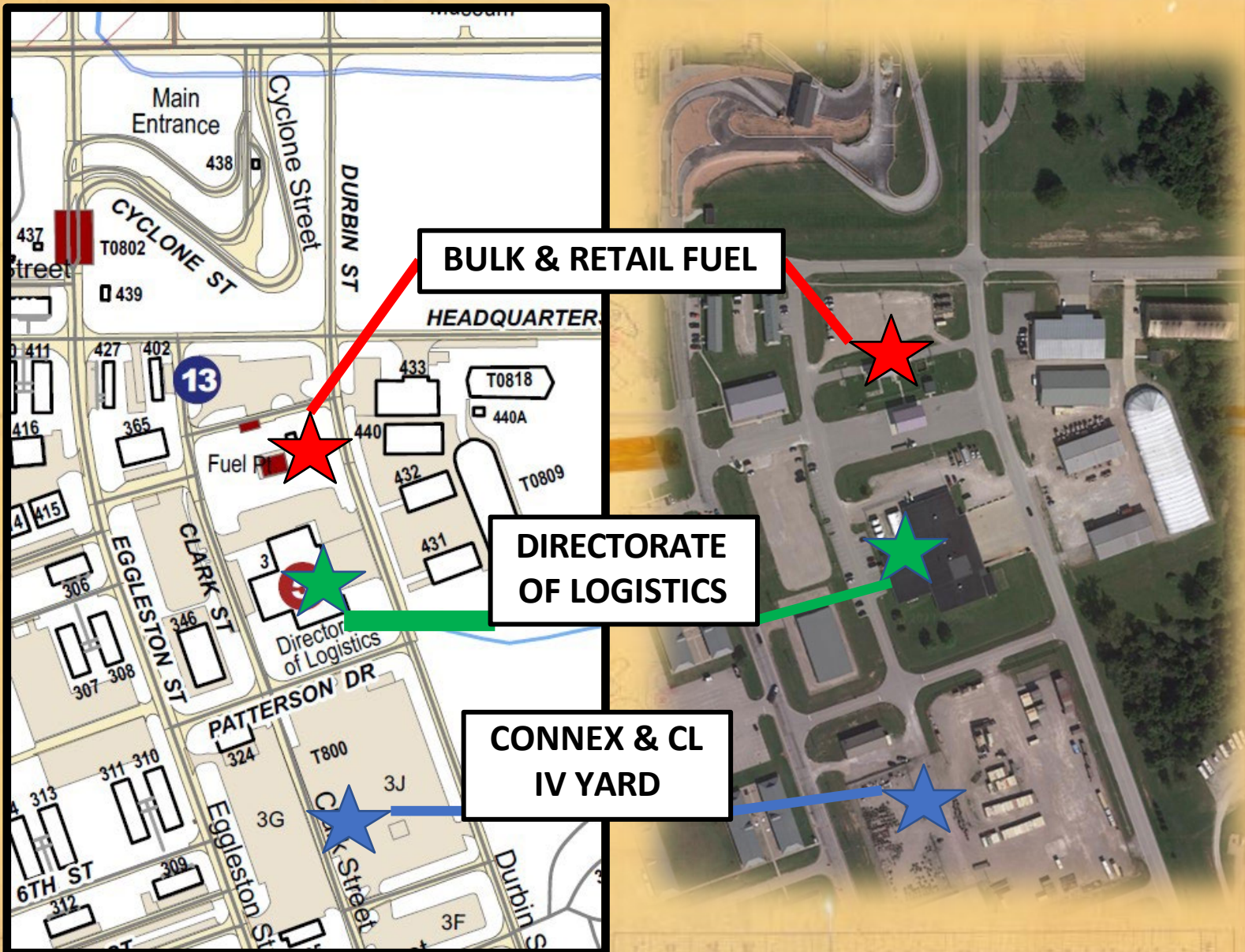
***** All individuals regardless of duty status can be seen at the TMC. *****

Below is a map to Johnson County Memorial Hospital:



Camp Atterbury Logistics

The Directorate of Logistics (DOL) handles all requests for CL I, III, & IV while training at Camp Atterbury. DOL also handles the contracting for chemical latrines, hand wash stations, dumpsters, and any other additional items required for training.



Directorate of Logistics
Building 3 Camp Atterbury
ng.in.inarnng.list.cajmtc-dol-fs@army.mil
Unit Training: 812-526-2645
Exercises: 812-526-2208

Camp Atterbury Trash And Recycling Point

Located on Durbin Street behind building 232 (Directorate of Public Works)

16S EJ 839 562

Unless dumpsters are contracted by your organization, all trash will be transported to the Camp Atterbury consolidated trash and recycling point by your organization. Trash and unsoiled cardboard will be separated and deposited into the correct receptacles. Any other recyclable materials can be coordinated with program staff in order the be placed into the appropriate location.

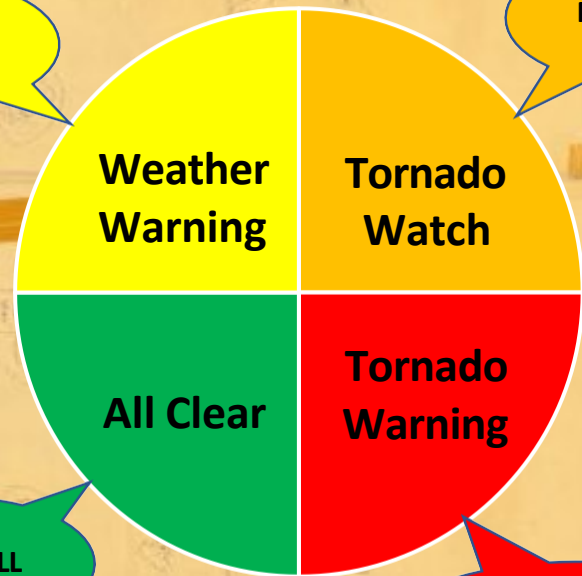


QRP
Building 250
(812) 526-1264

Camp Atterbury Weather Procedures

Severe weather at Camp Atterbury is not an uncommon occurrence and needs to be considered during your visit. While developing your training plan, a severe weather plan must be established. There are several areas throughout the installation that can be utilized in the event of severe weather to include low lying terrain features if nothing else is available. If assistance is needed in order to identify safe areas for severe weather, contact Camp Atterbury range control at 812-526-1351.

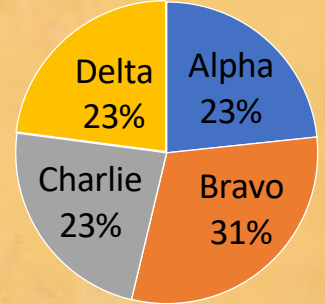
Notification Matrix



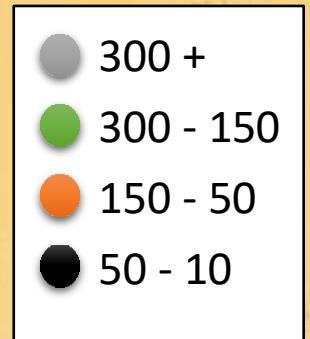
Net calls made over range control net on issued handheld radio or over SINGARS SC/PT 38.900

Camp Atterbury Cantonment Severe Weather Shelters

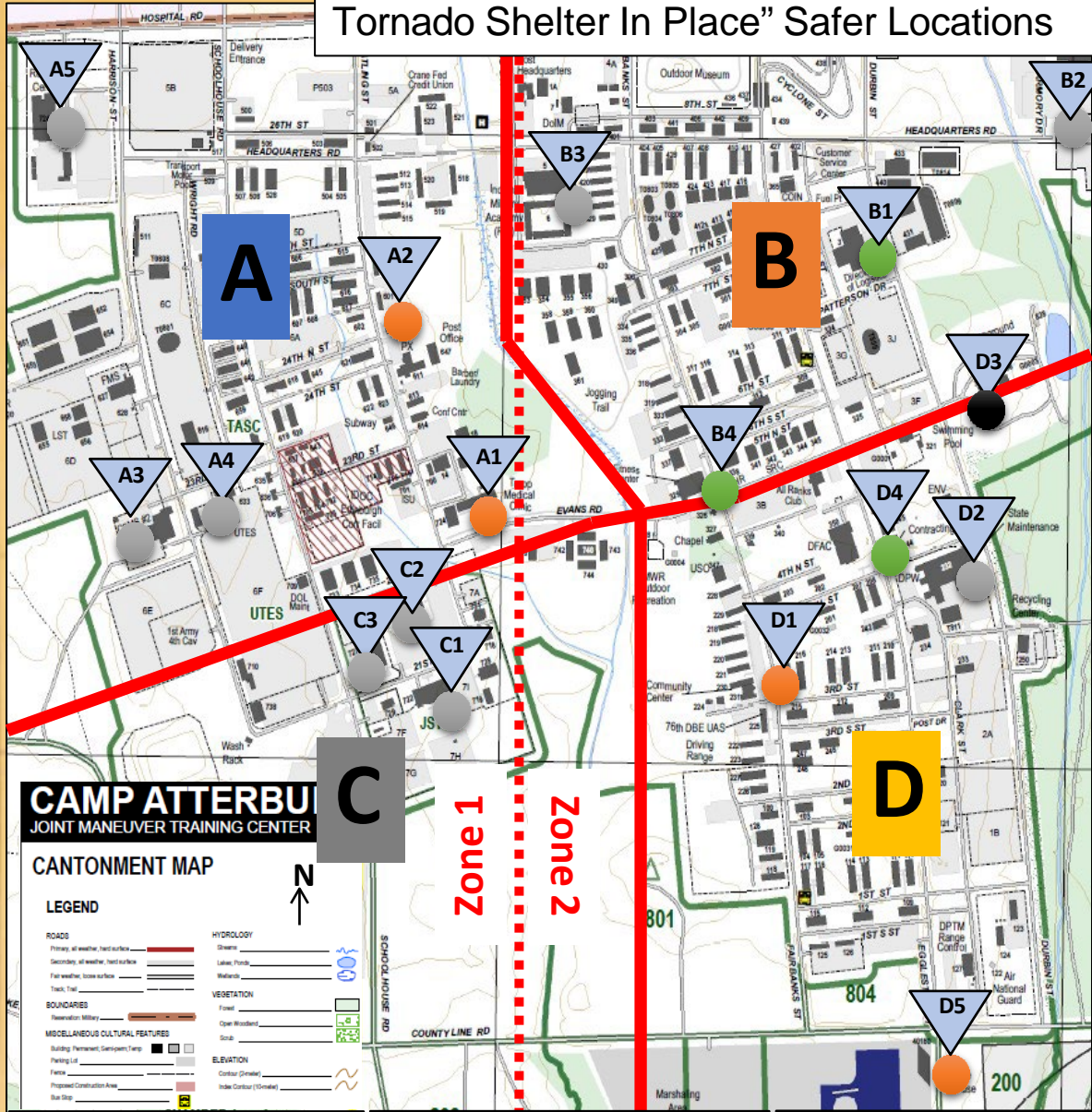
Tornado Shelter In Place” Safer Locations



18 Main Bldgs 4,730
Other Concrete Bldgs 3,480
Total 8,210



***NOTE:**
Barracks latrines can be used as shelter locations with an estimated capacity of 20 to 30 personnel.



Alpha Quadrant		
#	Bldg #	Total Capacity
A1	2	150
A2	610	100
A3	630	300
A4	633	300
A5	724	300

Bravo Quadrant		
#	Bldg#	Total Capacity
B1	3	150
B2	4 & 4A	600
B3	5 & 6	600
B4	329	150

Charlie Quadrant		
#	Bldg #	Total
C1	722	300
C2	725	300
C3	727	450

Delta Quadrant		
	Bldg #	PAX
D1	231	60
D2	232	400
D3	322	20
D4	350	400
D5	40180	100

Camp Atterbury Training Area Severe Weather Shelters

CAMP ATTERBURY TORNADO SHELTERS

Zone 1

Shelter Number	Location	Structure	Number of shelters	PAX per shelter	Total capacity
1-1	FOB 3	Shelters	19	100	1900
1-2	FOB 2	Bunkers	21	50	1050
		Bunkers	3	80	240
1-3	OP 4	Bunkers	1	80	80
1-4	Range 33	Bunkers	3	80	240

Zone 2

Shelter Number	Location	Structure	Number of shelters	PAX per shelter	Total capacity
2-1	FOB 1	LSA 1	2	80	160
		LSA 2	2	80	160
		LSA 3	2	40	80
		LSA 4	2	40	80
2-2	Range 3	Pits	4	40	160
2-3	Range 4	Pits	4	40	160
2-4	Range 5	Pits	4	40	160
2-5	Range 6	Pits	4	40	160
2-6	Range 58	Pits	3	30	90
2-7	Range 54	Pits	9	10	90

Zone 3

Shelter Number	Location	Structure	Number of shelters	PAX per shelter	Total capacity
3-1	Range 42	Building	1	125	125
3-2	Range 61	Low Area	1	200	200
3-3	Range 61	Low Area	1	200	200
3-4	TA 417	Building	1	30	30

Zone 4

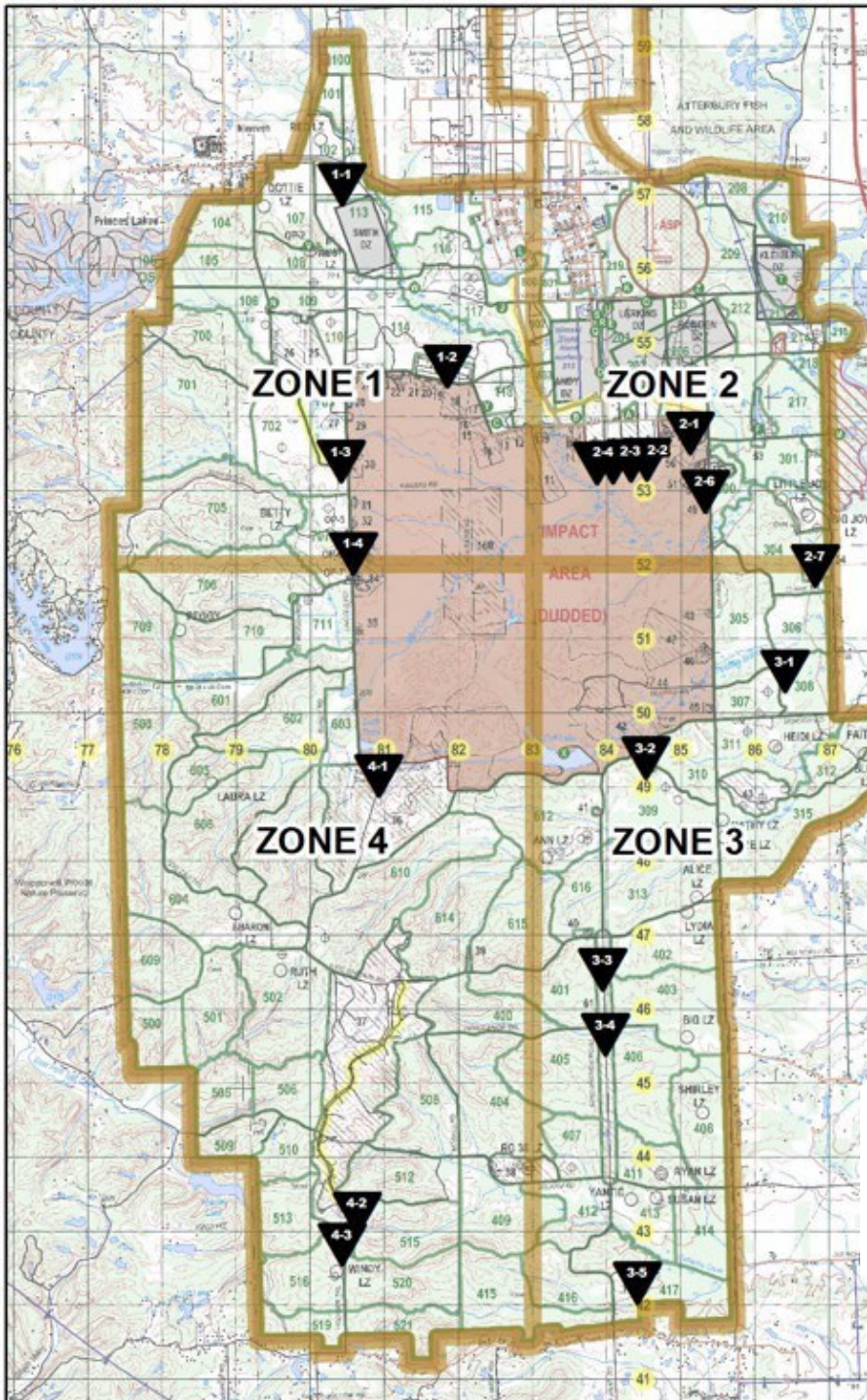
Shelter Number	Location	Structure	Number of shelters	PAX per shelter	Total capacity
4-1	Range 36	Building	1	100	100
4-2	Range 37	Low Area	1	200	200
4-3	Range 37	Building	1	200	200

Class 1 - Concrete Pipe Overhead with Dirt

Class 2 - Concrete Building /bunker

Class 3 - Ground Cover/ditch

**5865
Total
PAX**



Muscatatuck Capabilities

Muscatatuck Training Center (MuTC) offers users a globally unique, urban and rural, multi-domain operating environment that is recognized as the Department of Defense's (DOD's) largest and most realistic urban training facility serving those who work to defend the homeland and win the peace.

Muscatatuck is a real city that includes a built physical infrastructure, a well-integrated cyber-physical environment, an electromagnetic effects system and human elements. Muscatatuck offers realistic, flexible and affordable training and testing scenarios. The site supports customized live/virtual/constructive (LVC) training, developmental testing and evaluation.

The multi-domain environment includes a physical metropolitan infrastructure, a 1,000-acre urban and rural landscape with more than 190 brick-and-mortar structures with roughly 1.5 million square feet under roof, 1.8 miles of subterranean tunnels, a cave complex, more than nine miles of roads, managed airspace, a 185-acre reservoir, and a cyber live-fire range. The Cyber Training Center is capable of supporting live offensive and defensive operations for all three tenants of multi-domain operations (MDO) at any echelon through live/virtual/constructive (LVC) training platforms. This integrated MDO environment touches the 21st Century battlefield domains of land, air, maritime, cyberspace and space and includes the electromagnetic spectrum and information environment.



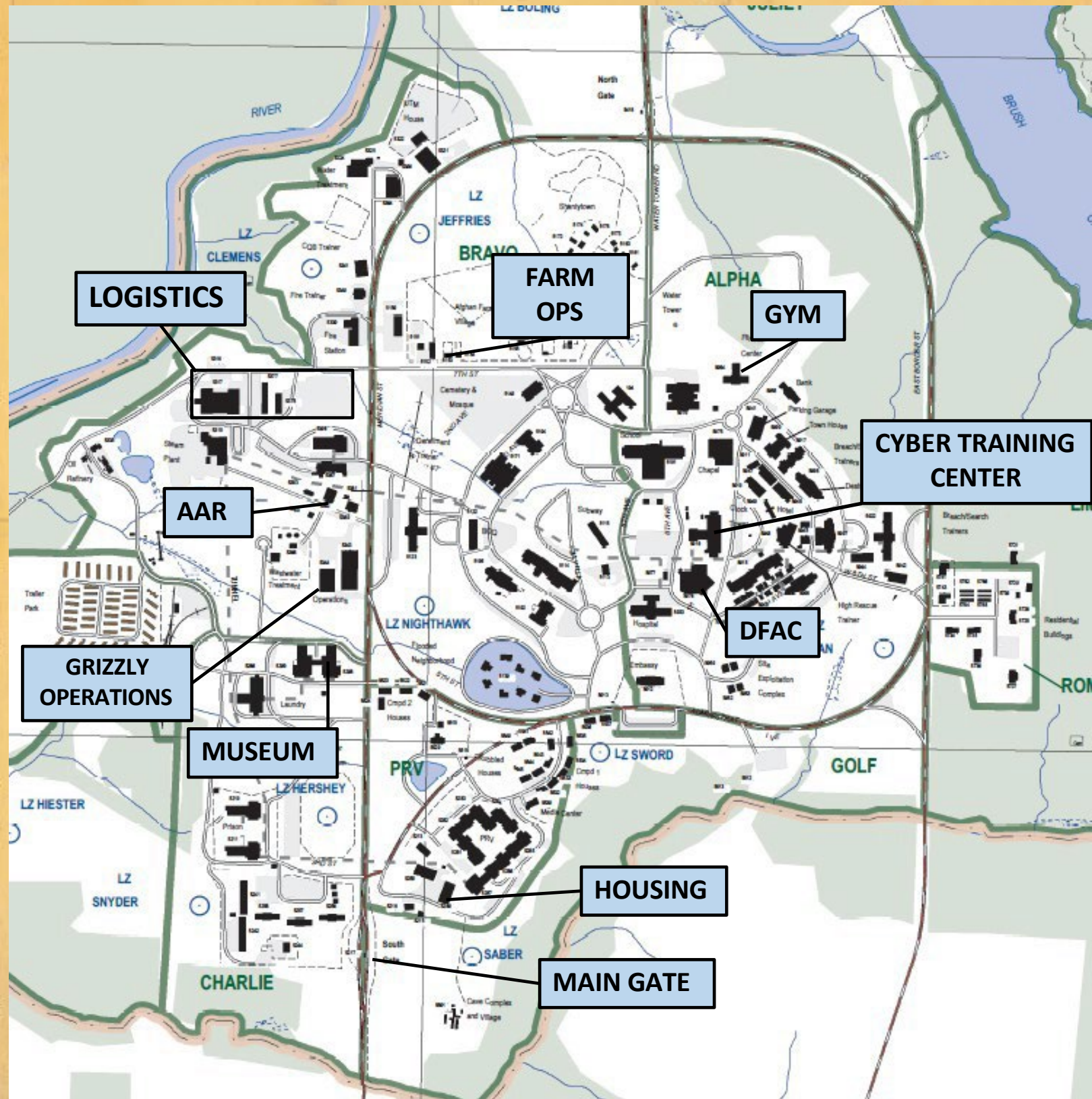
Cyber Training Center & Capabilities



Muscatatuck offers a wide variety of cyber training. Within the training site we have a fully functional water treatment plant representing the most modern treatment control systems capable of treating 1.0M gallons of water per day. A multi-level prison complex with prison control software, cameras, data logging workstations, programmable logic controllers, magnetic locks, numeric keypads, and door actuators. There is a closed-loop cellular system incorporating 3G and 4G LTE with a software based multi-band system capable of replicating other regions of the world with mobile user profiles on Android and iPhone. The cellular system is configurable, exploitable, and fully integrated into the physical and virtual training environments. There are also traffic signals networked to DOT's virtual network, a large single family smart house with over 70 IoT devices, a closed internet training environment, and spectrum analyzing with a range of 1KHz – 26.6 GHz.

All cyber capabilities can be integrated into training environments in order to make training more realistic in today's operational environment.

Muscatatuck Key Locations



Muscatatuck General Information

THERE ARE SPECIFIC GUIDELINES THAT MUST BE FOLLOWED WHILE TRAINING AT MuTC:

Weapons safety

- Live ammunition is not authorized for use at MuTC.
- Personally owned firearms are not authorized for use at MuTC.
- Weapons that fire projectiles or pyrotechnics are prohibited unless prior approval has been obtained from Grizzly Operations.

Administrative

- Personnel under the age of 18 are not permitted at MuTC without the express approval of Grizzly Operations.
- No parking or driving on grassy areas. Parking and driving is only allowed on improved roads or designated parking lots, unless prior coordination has been made with Grizzly Operations.
- This is a National Guard Military Reservation. UCMJ and professional courtesies will always apply as they do at any military reservation.
- Unit/agency personnel are responsible for the safeguarding of their equipment and personal items. MuTC is not responsible for lost or stolen items.
- Unapproved frequencies will not be used on MuTC. Grizzly Operations is the only authorized approving authority.
- No aircraft traffic between the hours 2200-0600 without authorization from Grizzly Operations and the site commander.
- Only dial 911 for Real World emergencies. Call SDO at 317-519-6117 or your Grizzly POC for all other issues.
- Monitor issued radios at all times. In the event of a weather emergency this is how you will be contacted with instructions on how to protect your personnel.

General Safety/Environmental

- Observe all posted speed limits and stop signs, both on MuTC and adjacent county roads.
- No fires will be started on MuTC without authorization from Grizzly Operations.
- Reflective belts will be worn during limited visibility. The only exception will be while conducting training lanes.
- No alcohol allowed on property or in buildings, unless coordinated prior with the Site Commander.
- No smoking inside buildings. Smoking areas are designated around the buildings.
- Do not dig without prior authorization.
- Do not cut down any trees on the installation.
- Do not attempt to unlock or breach secured doors or fuse/breaker panels unless this action has been coordinated. This also includes windows and vents.

Operations/Training

- Coordinate all Convoy operations with Grizzly Operations at least 7 days in advance.
- Do not conduct waterborne operations without the approval of operations.
- No blackout operations will be permitted without prior approval from Grizzly Operations. Must be included on your Risk Assessment and training plan.
- Make coordination with Grizzly Operations prior to setting up roadblocks or check points.
- Roof access is not permitted without prior approval from Grizzly Operations and notation on risk assessment.
- This is an open post. Be aware of civilian traffic on CR 425 E, CR 450 E, 485N and CR 475 E.
- Rooms/equipment/areas with "no access" placards are out of play for training and present a hazard.
- Tunnels will not be accessed unless unit has requested use of them. Violators could face UCMJ/LE action.



Muscatatuck Training Venues

★ Water Treatment Plant

HOTEL

RESIDENTIAL BUILDINGS

POWER PLANT

BANK

DESTROYED BUILDING

TRAILER PARK

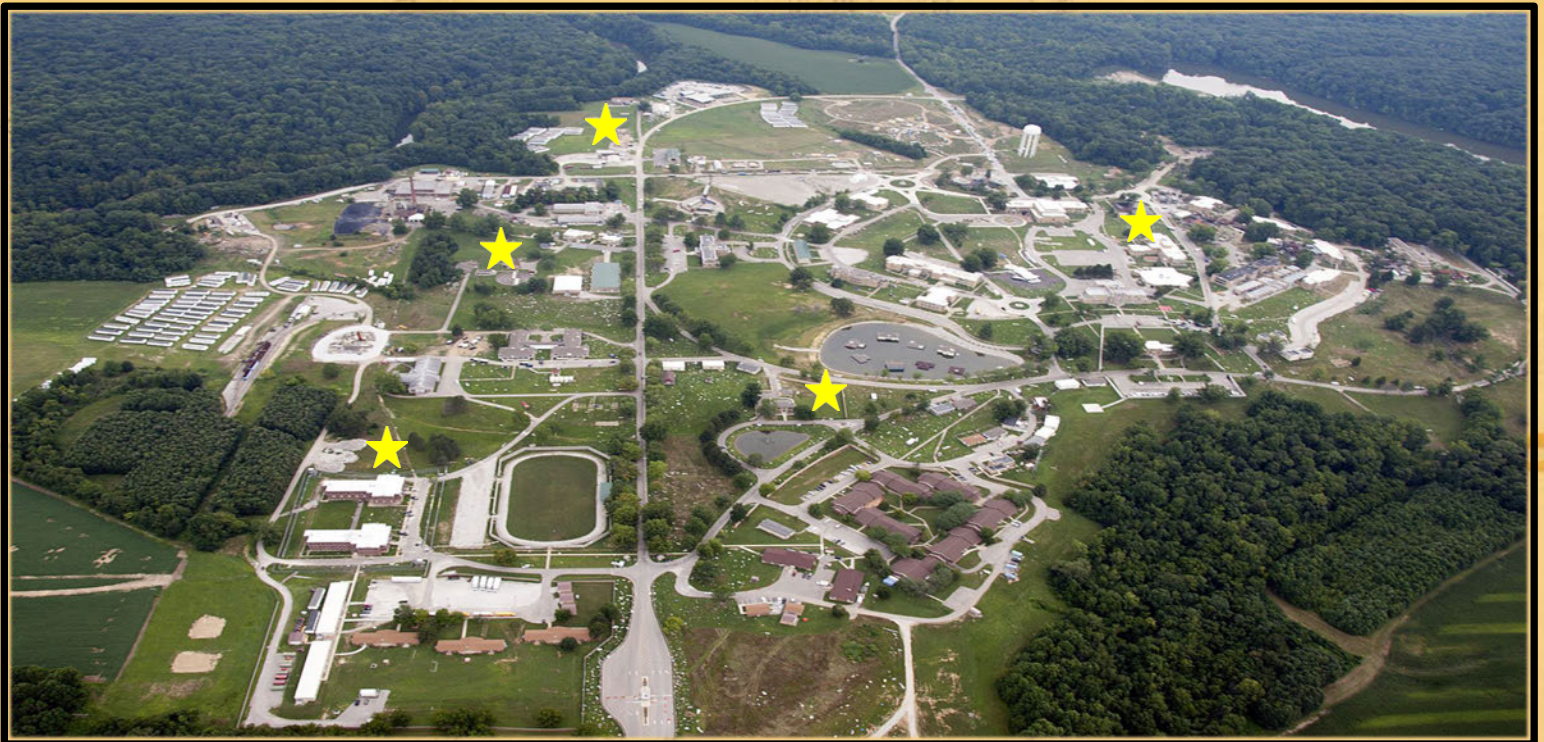
HOSPITAL

CONCRETE PLANT

SOCCER STADIUM

SCHOOL

TRAIN DERAILMENT



OIL REFINERY

HIGH RESCUE TRAINER

NURSING HOME

EMBASSY

FLOODED VILLAGE

TRAIN STATION

OVERPASS

UTILITY TUNNEL SYSTEM

MARITIME OPS

WORKING FARM

SHANTYTOWN/SLUM

CAVE COMPLEX

★ SMART HOUSE

FAILED PARKING GARAGE

FIRE TRAINER

BUS STATION

★ WASTEWATER PLANT

(4) VILLAGES

SUBWAY

★ CYBER TRAINING CENTER

★ PRISON COMPLEX

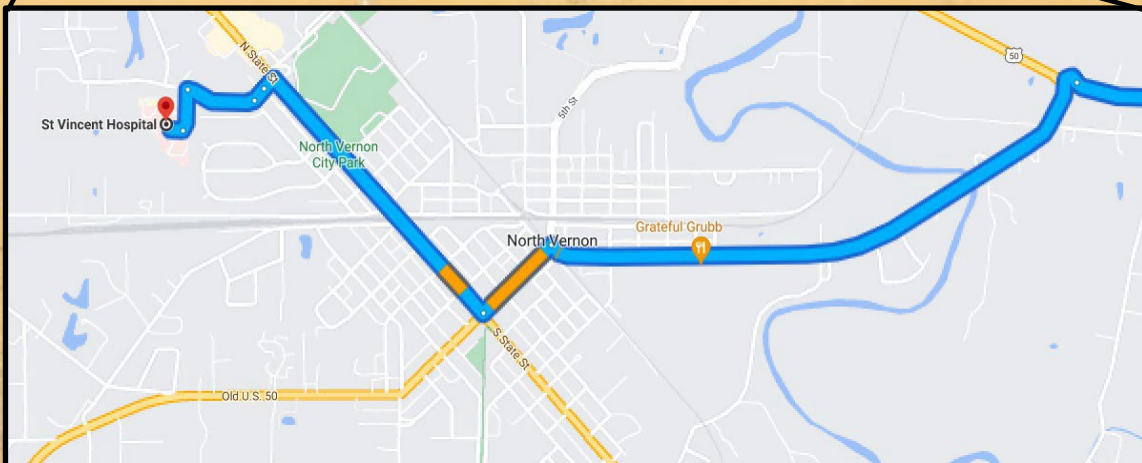
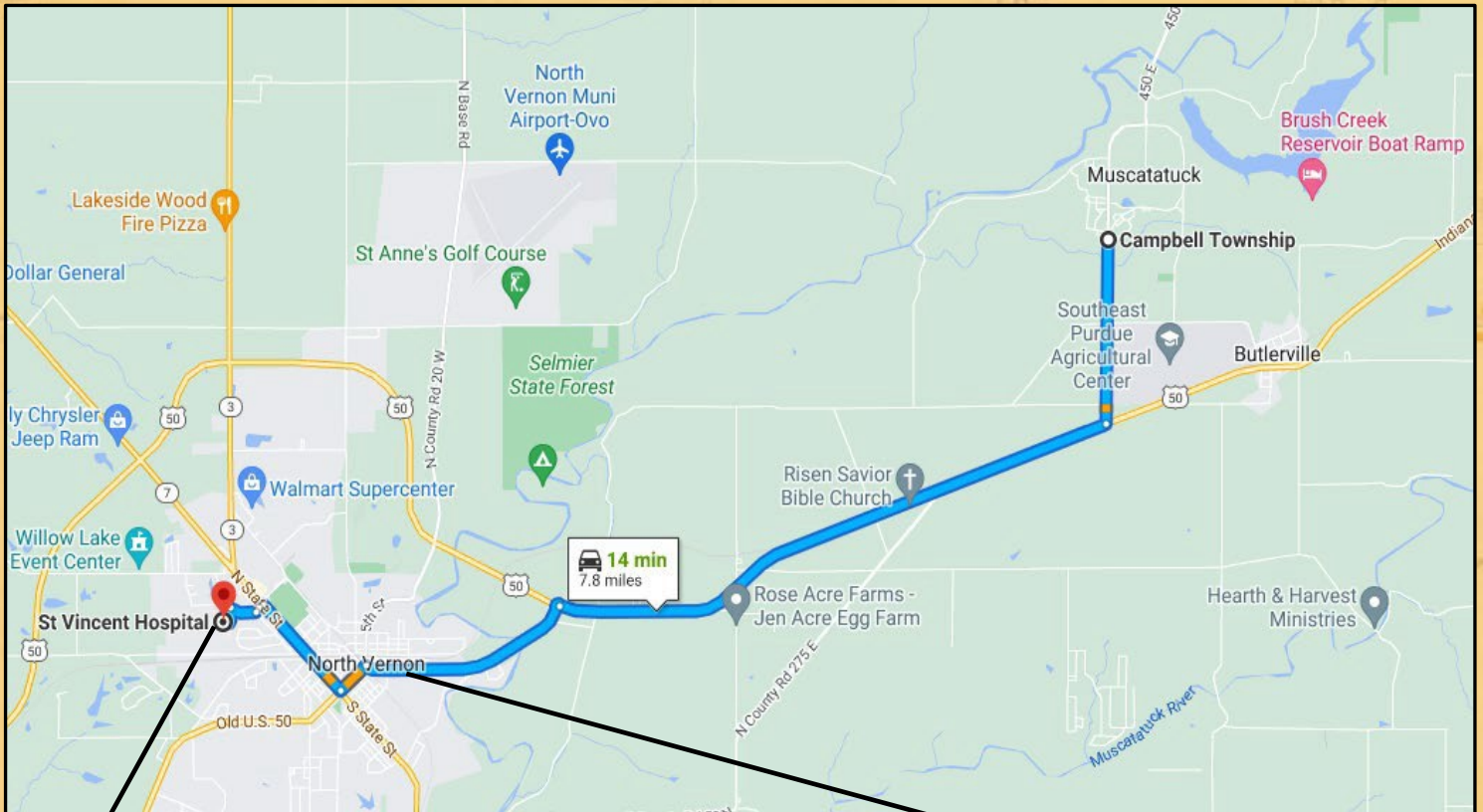
★ CYBER CAPABLE VENUE

Muscatatuck Medical

Injuries requiring emergency services, CALL 911

After calling 911 contact Grizzly OPS/Range Control via
radio or call 317-247-3300 x 41010

Nearest Medical Treatment Facility
St. Vincent Jennings County Hospital
301 Henry St. North Vernon, IN 47265
PH: 812-352-4300



Muscatatuck Weather Procedures

Muscatatuck has numerous hard structure buildings throughout the training complex, there is sufficient space to seek cover for severe weather. In the event of a thunderstorm warning, information will be broadcasted over all radio frequencies and email notifications will be sent. If a tornado warning is issued, the emergency siren will be activated. Once the warning has expired or is lifted for the area, an all-clear message will be announced, and training can resume.

Training organizations are responsible for developing their own severe weather plan utilizing the training venues assigned. In the event the venue or venues you are training in do not have hard structures, contact range control to help coordinate a severe weather plan.



Range Operations
317-347-3300 x41010



Hotels Near Camp Atterbury

Edinburgh, IN

NAME	ADDRESS	PHONE
Hilton Garden Inn	12210 N Executive Drive, Edinburgh, IN 46124	812-526-8600
Holiday Inn Express & Suites	12225 N Executive Drive, Edinburgh, IN 46124	812-526-4919
Hampton Inn	12161 N U.S. Hwy 31, Edinburgh, IN 46124	812-526-1000
Comfort Inn	11711 N U.S. Hwy 31, Edinburgh, IN 46124	812-526-9899
Best Western	11780 N U.S. Hwy 31, Edinburgh, IN 46124	812-526-9883

Columbus, IN

NAME	ADDRESS	PHONE
La Quinta Inn & Suites	101 Carrie Ln, Columbus, IN 47201	812-379-4657
Courtyard by Marriott	3888 Mimosa Drive, Columbus, IN 47201	812-342-8888
Fairfield Inn & Suites	2820 Merchant Mile, Columbus, IN 47201	812-552-5333
Holiday Inn	2485 W Jonathan Morre Pike, Columbus, IN 47201	812-417-7200
Hotel Indigo	400 Brown St, Columbus, IN 47201	812-375-9100
Home2 Suites	131 Carrie Ln, Columbus, IN 47201	812-375-2399
Sleep Inn & Suites	2335 W Jonathan Moore Pike, Columbus, IN 47201	812-372-7200

Franklin, IN

NAME	ADDRESS	PHONE
Hampton Inn & Suites	361 Paris Dr, Franklin, IN 46131	317-668-5080
Fairfield Inn & Suites	350 Paris Dr, Franklin, IN 46131	317-739-3999
Baymont by Wyndam	2122 Holiday Ln, Franklin, IN 46131	463-265-0043
Quality Inn	150 N Lovers Ln, Franklin, IN 46131	317-346-6444
Relax Inn	188 N Lovers Ln, Franklin, IN 46131	317-738-0889

Dining Near Camp Atterbury

NAME	ADDRESS	PHONE
Subway	Bldg 646 on CAIN	812-526-4162
Hardee's	12000 Hartman DR, Edinburgh, IN 46124	812-526-5293
McDonalds	11995 N U.S. Hwy 31 Edinburgh, IN 46124	812-526-8458
Arby's	11999 N U.S. Hwy 31, Edinburgh, IN 46124	812-526-6880
Taco Bell	11740 N U.S. Hwy 31, Edinburgh, IN 46124	812-526-5326
Burger King	10385 N. U.S. Hwy 31, Taylorsville, IN 47280	812-526-6330
Edinburgh Diner	413 S. Eisenhower DR, Edinburgh, IN 46124	812-703-5086
Big Red's Place	124 E. Main Cross St, Edinburgh, IN 46124	812-526-5000
El Potro	200 E. Main Cross St, Edinburgh, IN 46124	812-703-5037
Hickory Hillz BBQ	16021 N. U.S. Hwy 31, Edinburgh, IN 46124	812-526-5280
Snappy Tomato Pizza	12181 N. Executive Dr #1, Edinburgh, IN 46124	812-526-0101
Grillerz	1070 E 775 S, Nineveh, IN 46164	317-933-2299
El Potro	8002 S. Nineveh Rd, Nineveh, IN 46164	317-933-6262
Eddie's Lakeview Pizza	382 E. Lakeview Dr, Nineveh, IN 46164	317-933-3454
Max & Erma's	12105 N. Executive Dr, Edinburgh, IN 46124	812-526-6250
Ruby Tuesday	3715 Market Pl Dr, Edinburgh, IN 46124	812-526-5311
Montana Mike's	3720 Market Pl Dr, Edinburgh, IN 46124	812-526-6600
Cracker Barrel	11701 N. U.S. Hwy 31 Edinburgh, IN 46124	812-526-7968
Applebee's Grill & Bar	11860 N. U.S. Hwy 31, Edinburgh, IN 46124	812-526-2376
Starbuck	11900 N. U.S. Hwy 31, Edinburgh, IN 46124	812-526-2314
Riviera Maya	10430 N. U.S. Hwy 31, Taylorsville, IN 47280	812-703-2218
Waffle House	10220 N. U.S. Hwy 31, Taylorsville, IN 47280	812-526-5201

Retailers Near Camp Atterbury

Retailers Edinburgh

NAME	ADDRESS	PHONE
Indiana Premium Outlets	11622 N.E. Executive Dr, Edinburgh, IN 46124	N/A
Gillman Home Center	15901 N. U.S. Hwy 31, Edinburgh, IN 46124	812-526-2568
Jay C Foodstore	15801 N. U.S. Hwy 31, Edinburgh, IN 46124	812-526-6897

Retailers Franklin

NAME	ADDRESS	PHONE
Kroger Marketplace	970 N. Morton St, Franklin, IN 46131	317-736-6004
Walmart Supercenter	2125 N. Morton St, Franklin, IN 46131	317-736-5377
Meijer	2390 N. Morton St, Franklin, IN 46131	317-346-9600
Lowes	2219 N Morton St, Franklin, IN 46131	317-346-3400

Retailers Columbus

NAME	ADDRESS	PHONE
Walmart Supercenter	2025 Merchant Mile, Columbus, IN 47201	812-376-8680
Target	1865 N National Rd, Columbus, IN 47201	812-376-0450
Lowes	3500 10 th St, Columbus, IN 47201	812-376-0521
Menards	2315 Merchant Mile, Columbus, IN 47201	812-372-4972
Sam's Club	2715 Merchant Mile, Columbus, IN 47201	812-373-9226
Best Buy	1343 N. National Rd, Columbus, IN 47201	812-314-6960
Hobby Lobby	1149 N. National Rd, Columbus, IN 47201	812-379-4972
Aldi Food Market	1505 N. National Rd, Columbus, IN 47201	812-955-2534
Kroger Marketplace	3060 N. National Rd, Columbus, IN 47201	812-376-9451
Jay C Foodstore	4290 W. Jonathan Moore Pike, Columbus, IN 47201	812-342-9273

Hotels & Dining Near Muscatatuck

Hotels North Vernon & Seymour

NAME	ADDRESS	PHONE
Quality Inn	150 F.D.R. Dr, North Vernon, IN 47265	812-352-9999
Motel 6	365 Tanger Blvd, Seymour, IN 47274	812-524-7443
Economy Inn & Suites	401 Outlet Blvd, Seymour, IN 47274	812-524-2000
Fairfield Inn & Suites	327 N. Sandy Creek Dr, Seymour, IN 47274	812-542-3800
Holiday Inn Express & Suites	249 N. Sandy Creek Dr, Seymour, IN 47274	812-522-1200
Hampton Inn	247 N. Sandy Creek Dr, Seymour, IN 47274	812-523-2409

Dining North Vernon/Vernon Area

NAME	ADDRESS	PHONE
Grateful Grubb	1007 Buckeye St, North Vernon, IN 47265	812-346-0004
Little Red Kitchen	11 E. Walnut St, North Vernon, IN 47265	812-592-9647
Las Chalupas	1300 N. State St, North Vernon, IN 47265	812-352-7900
Taco Bell	2115 State Hwy 7, North Vernon, IN 47265	812-346-2577
Linda's Log Cabin Inn	59 Jackson St, Vernon, IN 47282	812-346-7272
Los Alamos Tex-Mex	35 N Pike St, Vernon, IN 47282	812-352-7452
Rockey Top	5940 US 50, North Vernon, IN 47265	812-346-9909
Pizza Hut	1545 W. County Rd 200 N, North Vernon, IN 47265	812-346-7700
Papa Johns	213 W. Walnut St, North Vernon, IN 47265	812-346-8100

Retailers Near Muscatatuck

North Vernon Area

NAME	ADDRESS	PHONE
Walmart Supercenter	2410 IN 3, North Vernon, IN 47265	812-346-5100
Jay C Foodstore	2325 IN 3, North Vernon, IN 47265	812-346-8132
Orscheln Farm & Home	2110 IN 3, North Vernon, IN 47265	812-346-7118

Seymour Area

NAME	ADDRESS	PHONE
Walmart Supercenter	1600 E. Tipton St, Seymour, IN 47274	812-522-8838
Home Depot	1714 E. Tipton St, Seymour, IN 47274	812-524-8012
Jay C Foodstore	1181 W. Tipton St, Seymour, IN 47274	812-522-2883
Ollie's Bargain Outlet	1503 E. Tipton St, Seymour, IN 47274	812-405-2463
Aldi Food Market	1710 E. Tipton St, Seymour, IN 47274	855-955-2534
Tractor Supply Co	2003 E. Tipton St, Seymour, IN 47274	812-524-1500
Big Lots	2000 E. Tipton St, Seymour, IN 47274	812-522-5844

Environmental Concerns





Camp Atterbury is home to numerous old home sites, over 70 old wells/cisterns, and cemeteries. These areas are protected areas have been marked with Seibert stakes or engineer tape. These will be avoided.



Plant life on Camp Atterbury consists of several poisonous plants including poison ivy, poison oak, poison sumac, and poison parsnip. Use caution around these plants and be sure to wash after encountering any of them.



While on the installation, there are several environmental concerns to be aware of. Camp Atterbury is home to numerous different types of animals and insects with some of them being poisonous. Within the installation, you can find anything from turkey, deer, coyotes, skunks, timber rattle snakes, copperhead snakes, ticks and numerous others. Black widow and brown recluse spiders can also be located. When encountering wildlife, **DO NOT INTERACT** with them.



REPORT ANY DEAD OR INJURED WILDLIFE TO RANGE CONTROL 812-526-1351

Environmental Concerns

The *Myotis Sodalis* “The Indiana Bat” is a state and federally endangered species since the late 1960’s. The Indiana Bat can be difficult to distinguish from other bats, but their bodies are generally 1.5-2 inches in length, weigh approximately $\frac{1}{4}$ of an ounce, and are dark gray or black with soft fur. These bats can be found in wooded areas during the warmer months and in caves during the colder months to hibernate.



In order to help protect The Indiana Bat, the release/use of M18 colored smoke grenades within 36 meters of trees will be avoided to the maximum extent practicable between 01 April and 30 September annually.

Camp Atterbury Environmental SPILL RESPONSE

- **Report Spills Immediately:**

- Even spills you cleanup yourself, need to be reported.
- Some spills require immediate reporting to Federal and State agencies so don't delay in reporting spills.
- Contact Range Control at (812) 526-1351. Report spill location, substance spilled, amount spilled, amount in container, affected environment, nearby safety hazards, distance to nearest water source and contact information for the responsible party.
- Complete a Spill Response report form and return it to Range Control. Blank spill report forms are available at Range Control.
- Environmental will make any necessary reports to State and Federal agencies.



Spill Kit Locations		January 2014
NUM	COMMENTS	MGRS 10
01	AF Marshalling Pt	8341055545
02	Range Control 127	8383855666
03	Wilder & Tank Trail	7974954518
04	Kleiber NW	8599856436
05	FOB 3 North Side	8019457399
06	FOB 2 SE	8216154563
07	RG37 Fuel Pt.	8016843646
08	FOB1 North Side	8517253932

Camp Atterbury Environmental Hunting, Fishing, & Trapping



Camp Atterbury has a well managed hunting, fishing and trapping program designed to sustain a healthy wildlife population for years to come.

Per Camp Atterbury policy, iSportstman is the online platform to help manage hunting, fishing, trapping, and foraging within the installation. All users must register and setup an account to conduct recreational activities on the installation.



Please utilize the below listed links for more information and access to the Camp Atterbury Hunting, Fishing & Trapping Guide.

Any questions regarding the program can be directed to the email address listed below.

<https://www.in.gov/Indiana-national-guard/visitor-information/hunting-and-fishing-program/>

<https://atterbury.isportsman.net>
ng.in.inarng.mbx.hunting-program@army.mil