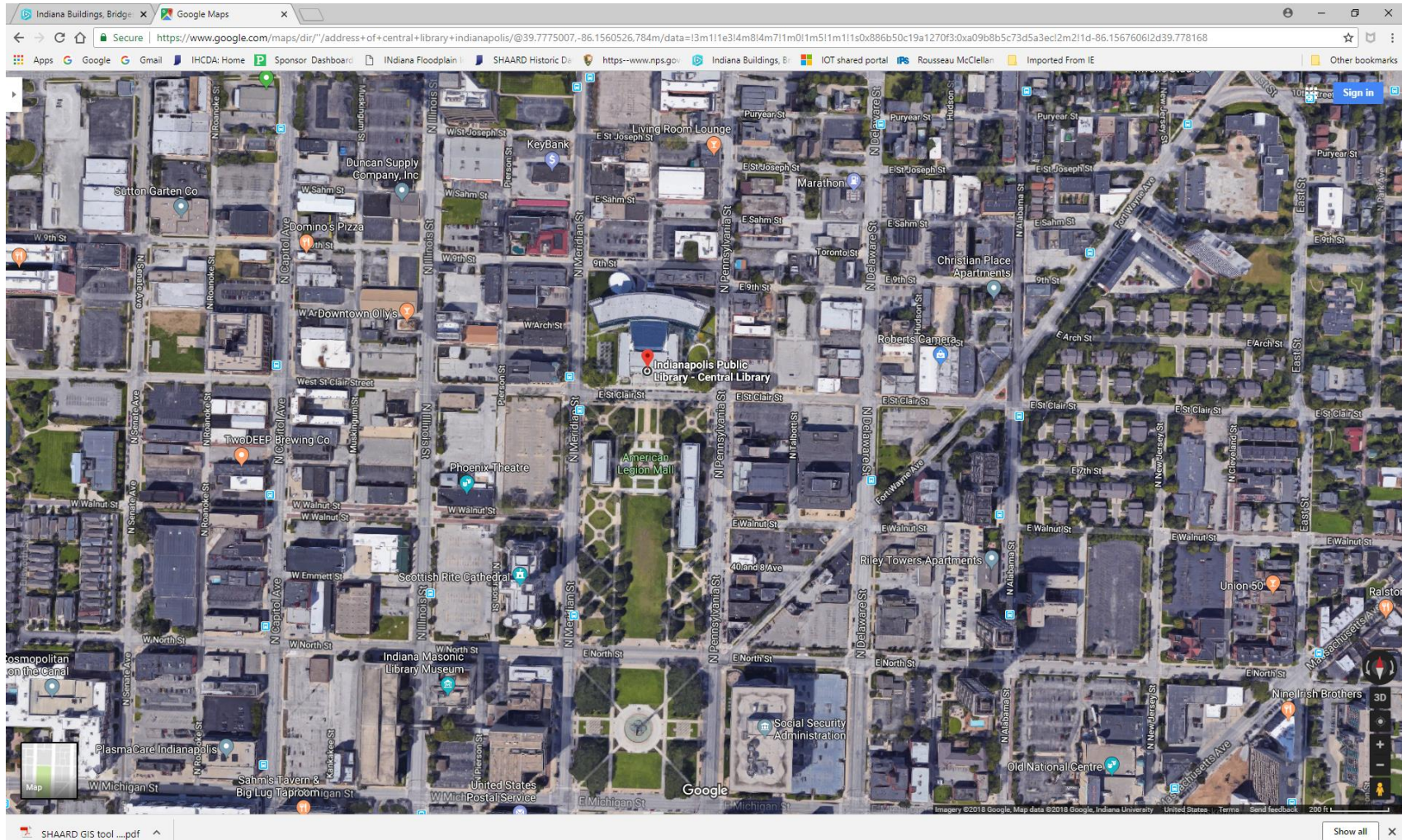


Appendix 9. Example Maps to Include for the Development Fund Historic Review

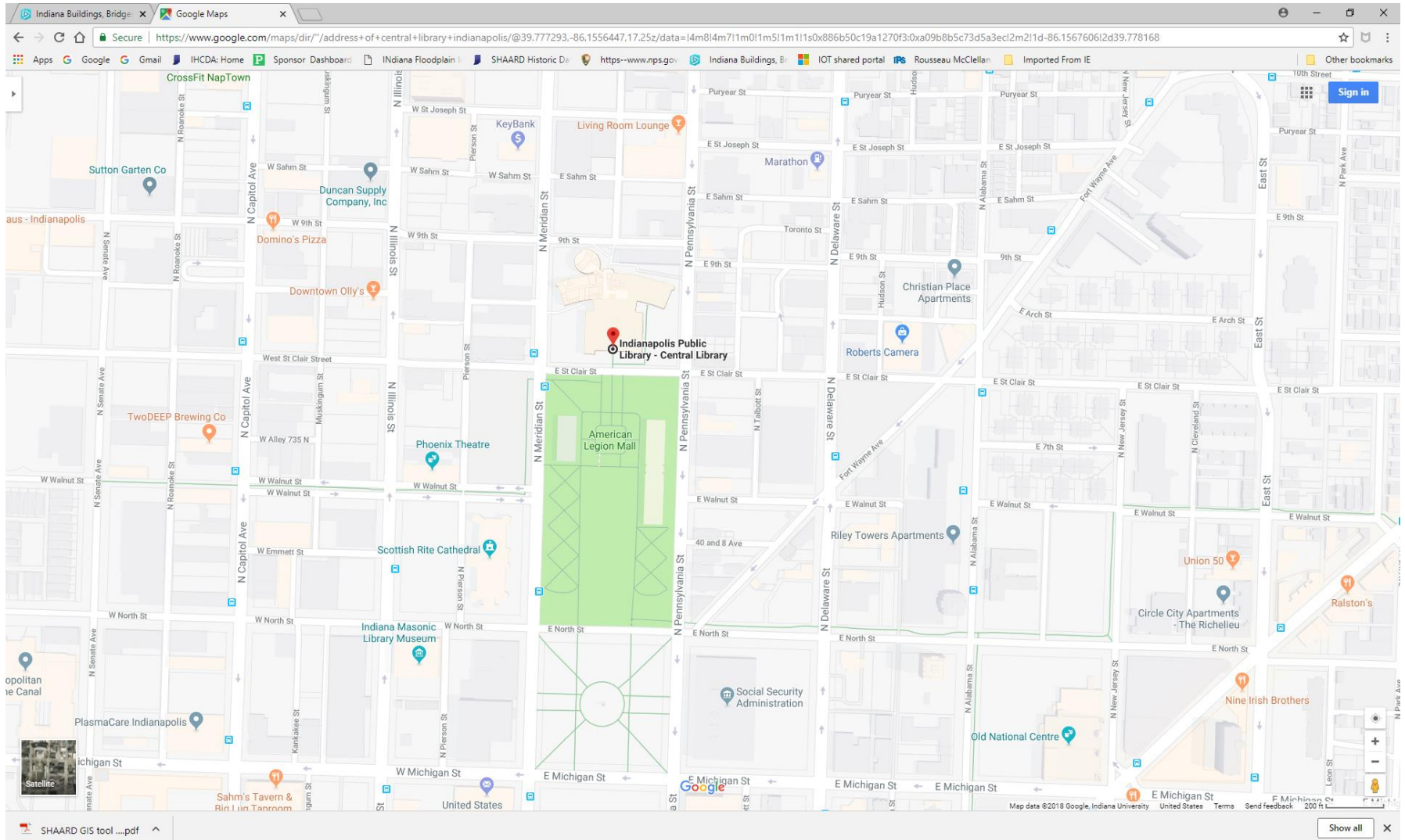
For instructions on how to make these maps, please refer to Appendix 3.

Example address - 40 E St Clair Street, Indianapolis, IN 46204

Include an aerial street view with images with the address identified.



Include an aerial street view without images with the address identified.



Include a screen shot or a PDF map of the property search results on DNR's Indiana Buildings, Bridges, and Cemeteries Map.

The screenshot displays the DNR Indiana Buildings, Bridges, and Cemeteries Map web application. The browser address bar shows the URL: <https://indnr.maps.arcgis.com/apps/webappviewer/index.html?id=1593429c17c34942a0d1d3fac03c4a80>. The map shows a street grid in Indianapolis with various colored markers representing different types of historic resources. A pop-up window for a specific site is visible, showing details for County Survey Site ID: 098-296-01395, Central Library of Indianapolis-Marion County Public Library, and a rating of Outstanding. A legend on the right side of the map defines the symbols for Cemeteries, National Register Sites, County Survey Sites, and Historic Bridges, each with sub-categories like Outstanding, Notable, Contributing, Non-Contributing, Demolished, and Unknown. The map also includes an 'About' section with a disclaimer and contact information.

Legend

- Cemeteries**
 - ▲ Cemetery
- National Register Sites**
 - ★ National Register Sites
- National Register Historic Districts**
 - ▭ National Register Historic Districts
- County Survey Sites**
 - Outstanding
 - Notable
 - Contributing
 - Non-Contributing
 - Demolished
 - Unknown
- Historic Bridges**
 - Outstanding
 - Notable
 - Contributing
 - Non-Contributing
 - Demolished
 - Unknown

About

This application is provided for easy access to view the Indiana State Historic Architectural and Archaeological Research Database (SHAARD), which allows users to search cultural resource information on known historic resources throughout Indiana. The data contained in SHAARD was collected from previously conducted cultural resource inventories, National Register nominations, and cultural resource management projects.

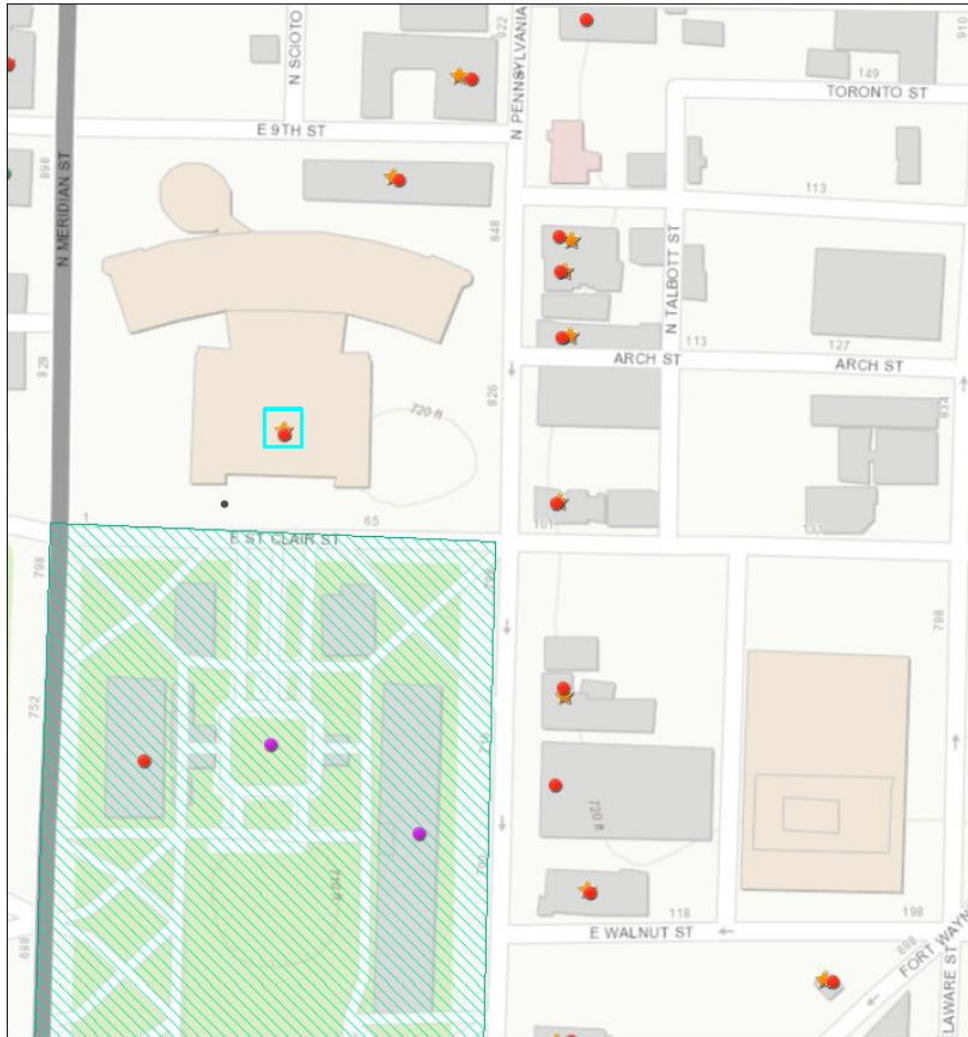
The quality of the data varies with the completeness and precision of the original records and may be out-of-date. Absence of data does not necessarily indicate the absence of resources. The SHAARD is an ongoing initiative, and the associated data will undergo staged enhancements and constant updating.

THE ACT OF CHECKING SHAARD DOES NOT RELIEVE THE USER OF COMPLYING WITH APPLICABLE LOCAL, STATE OR FEDERAL LAWS AND REGULATIONS. Furthermore, the majority of properties included in SHAARD are privately owned and are not open to the public. Please respect property owners' privacy.

Users are encouraged to notify the DHPA about additions or corrections that may be necessary at SHAARDAdmin@dnr.IN.gov. Please include references or other documentation to substantiate requested changes or additions. New sites will be added to the database as they are received.

SHAARD was made possible with financial support from the Federal Highway Administration, the Indiana Department of Natural Resources, and the Historic Preservation Fund of the U.S. Department of the Interior, National Park Service. To learn more on how to use, search, and print from the Indiana Buildings, Bridges, and Cemeteries Map, read our [User Guide](#).

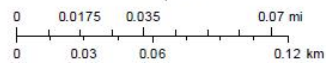
Historic Buildings, Bridges, and Cemeteries Map



8/15/2018, 2:14:36 PM

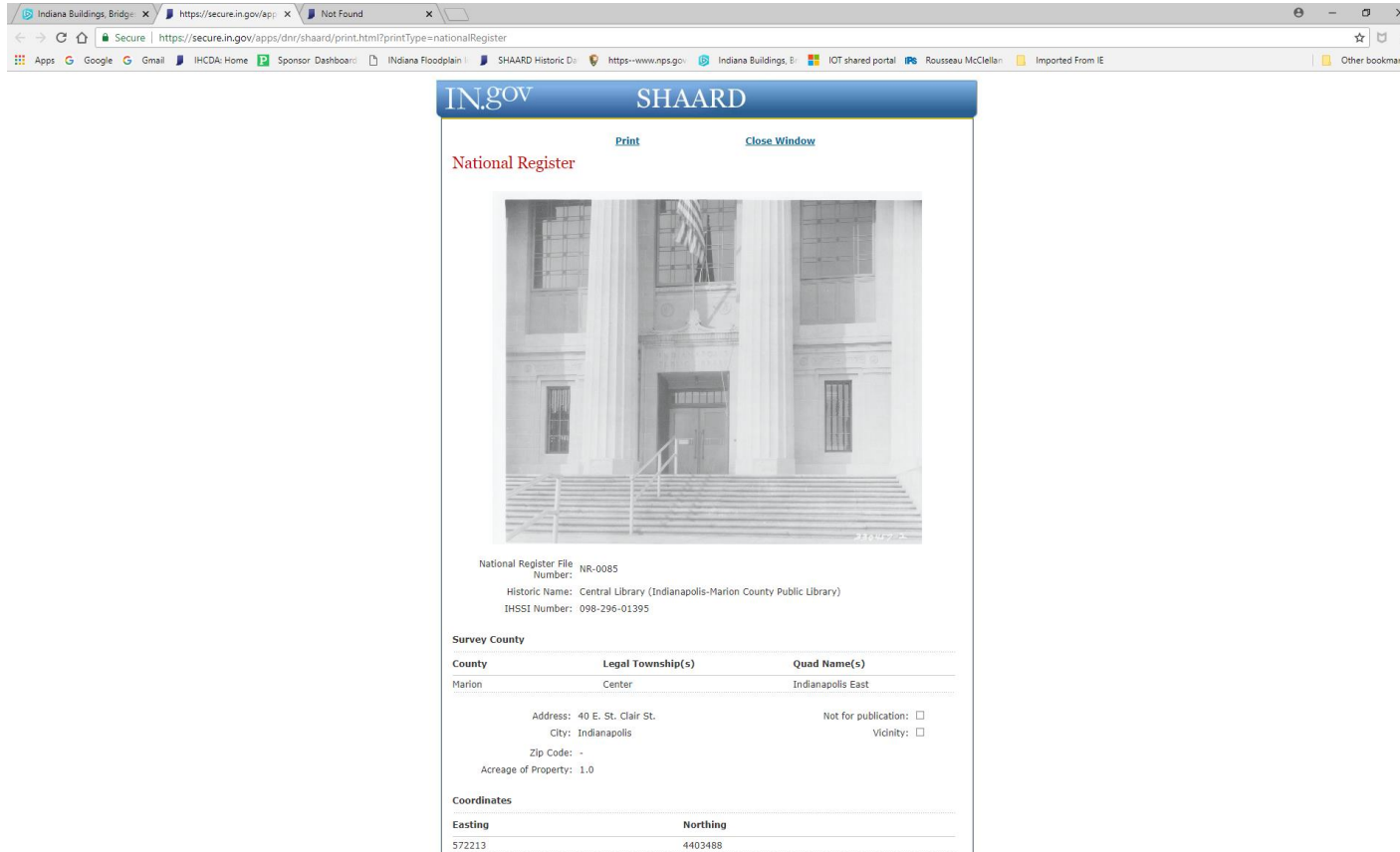
1:2,257

- Outstanding
- Notable
- Contributing
- ★ National Register Sites
- Historic Districts



Sources: Esri, HERE, Garmin, Intermap, increment P Corp., GEBCO, USGS, FAO, NPS, NRCAN, GeoBase, IGN, Kadaster NL, Ordnance Survey, Esri Japan, METI, Esri China (Hong Kong), swisstopo, © OpenStreetMap contributors, and the GIS User Community

Include the SHAARD report for any properties that are included in the National Register. In our example, the property itself is individually listed. If you click on the star a text box will appear. Click on “Click for Report”. Print the entire report as a PDF. Below is a screen shot to show you what the front page of the report looks like.



If you get a “Not Found” message, go to SHAARD online portal to continue your research and call Jeanie Regan-Dinius at DNR DHPA at 317.234.1268 to report the message.

