

FIGURE 1-1
LOCATION MAP
 CITY OF GOSHEN
 CSO ABATEMENT PROJECTS
 PRELIMINARY ENGINEERING REPORT
 GOSHEN, INDIANA

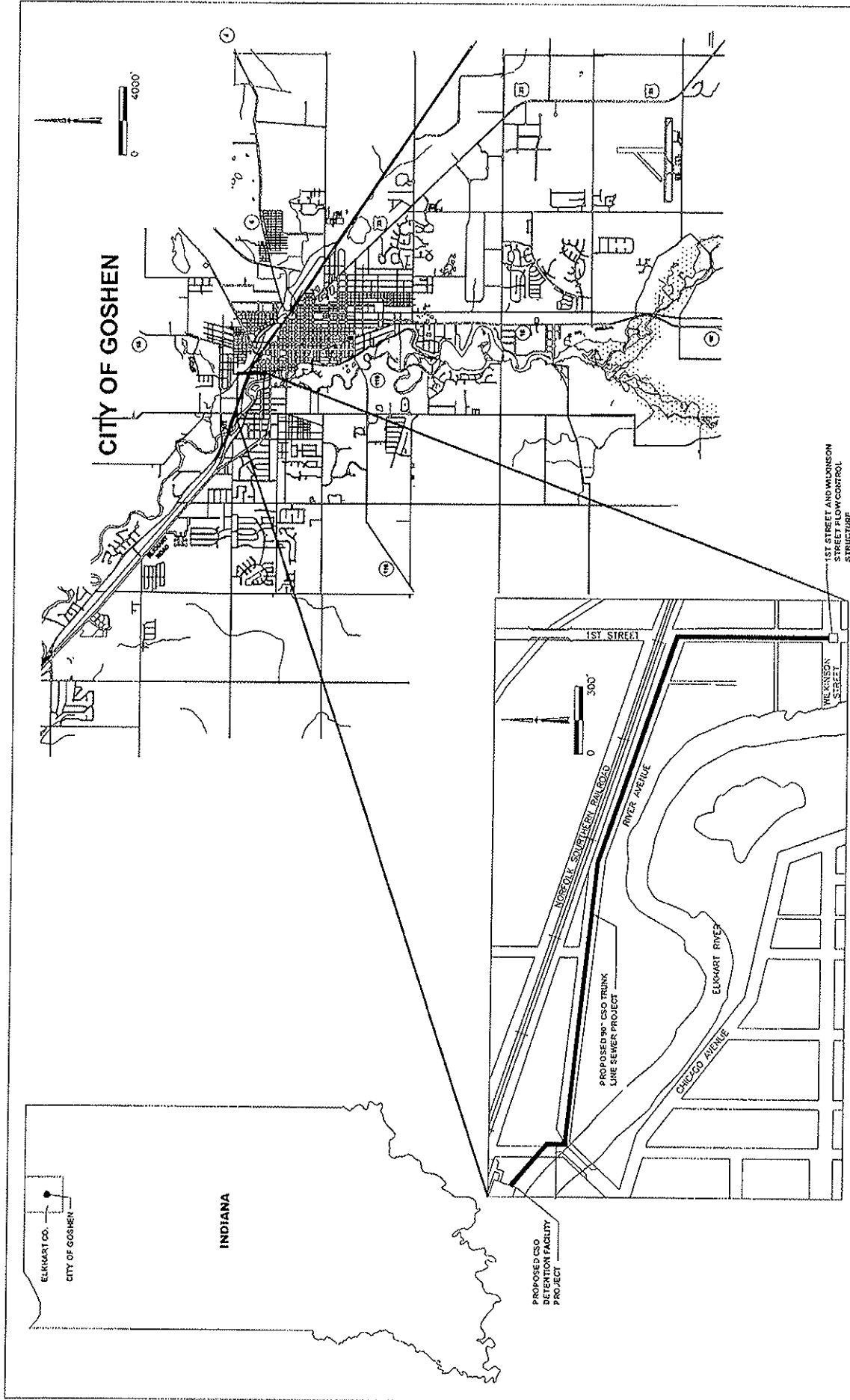


FIGURE 1-2
LOCATION MAP
 CITY OF GOSHEN
 CSO ABATEMENT PROJECTS
 PRELIMINARY ENGINEERING REPORT
 GOSHEN, INDIANA



FIGURE 5-5
WETLANDS MAP
 CITY OF GOSHEN
 CSO ABATEMENT PROJECTS
 PRELIMINARY ENGINEERING REPORTS



FIGURE 5-6
WETLANDS MAP
 CITY OF GOSHEN
 CSO ABATEMENT PROJECTS
 PRELIMINARY ENGINEERING REPORT
 GOSHEN, INDIANA



FIGURE 5-7
FLOODPLAIN MAP
 CITY OF GOSHEN
 CSO ABATEMENT PROJECTS
 PRELIMINARY ENGINEERING REPORTS



FIGURE 5-8
FLOODPLAIN MAP
 CITY OF GOSHEN
 CSO ABATEMENT PROJECTS
 PRELIMINARY ENGINEERING REPORT
 GOSHEN, INDIANA

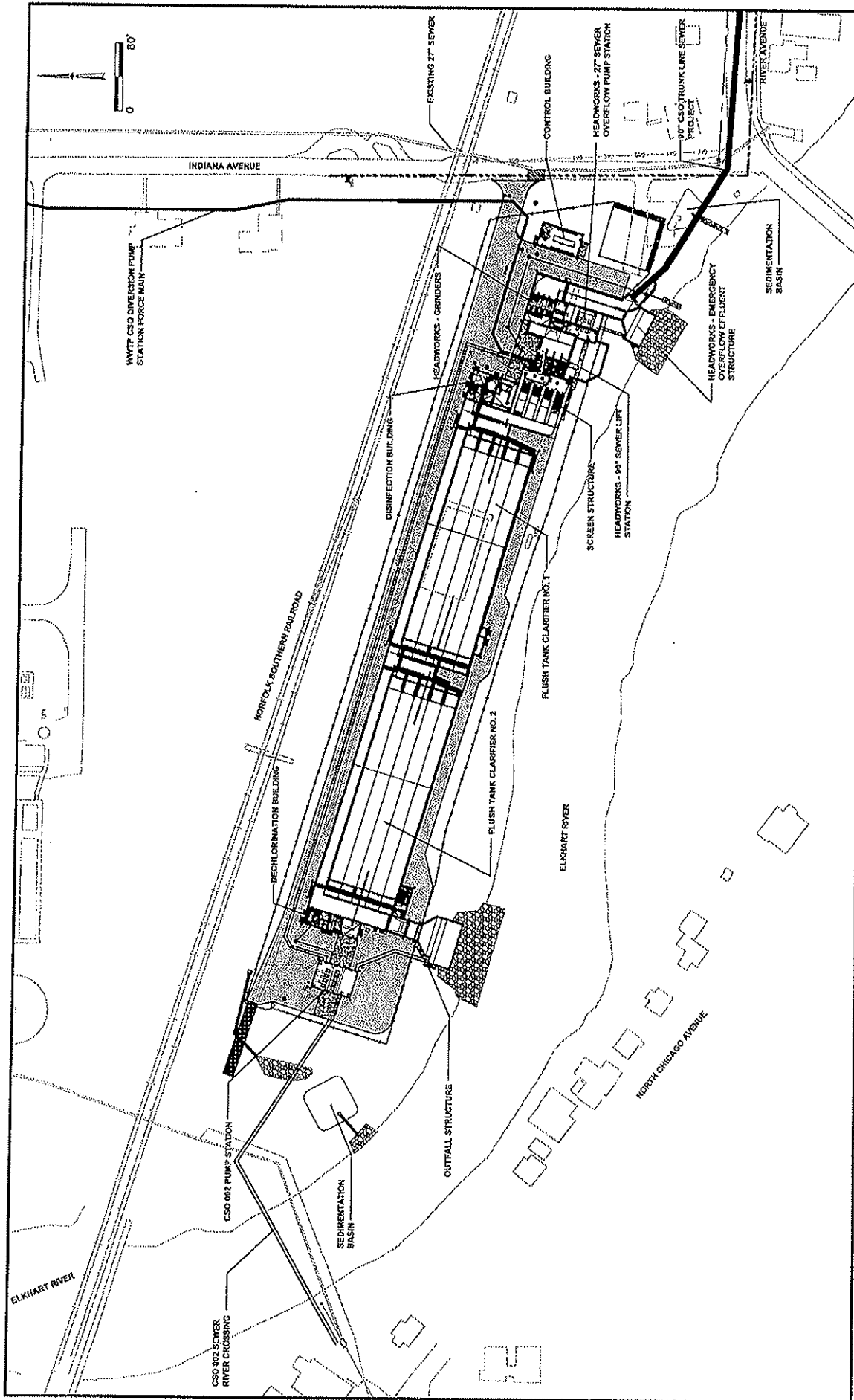


FIGURE 6-2
CSO DETENTION FACILITY
 CITY OF GOSHEN
 CSO ABATEMENT PROJECTS
 PRELIMINARY ENGINEERING REPORT
 GOSHEN, INDIANA

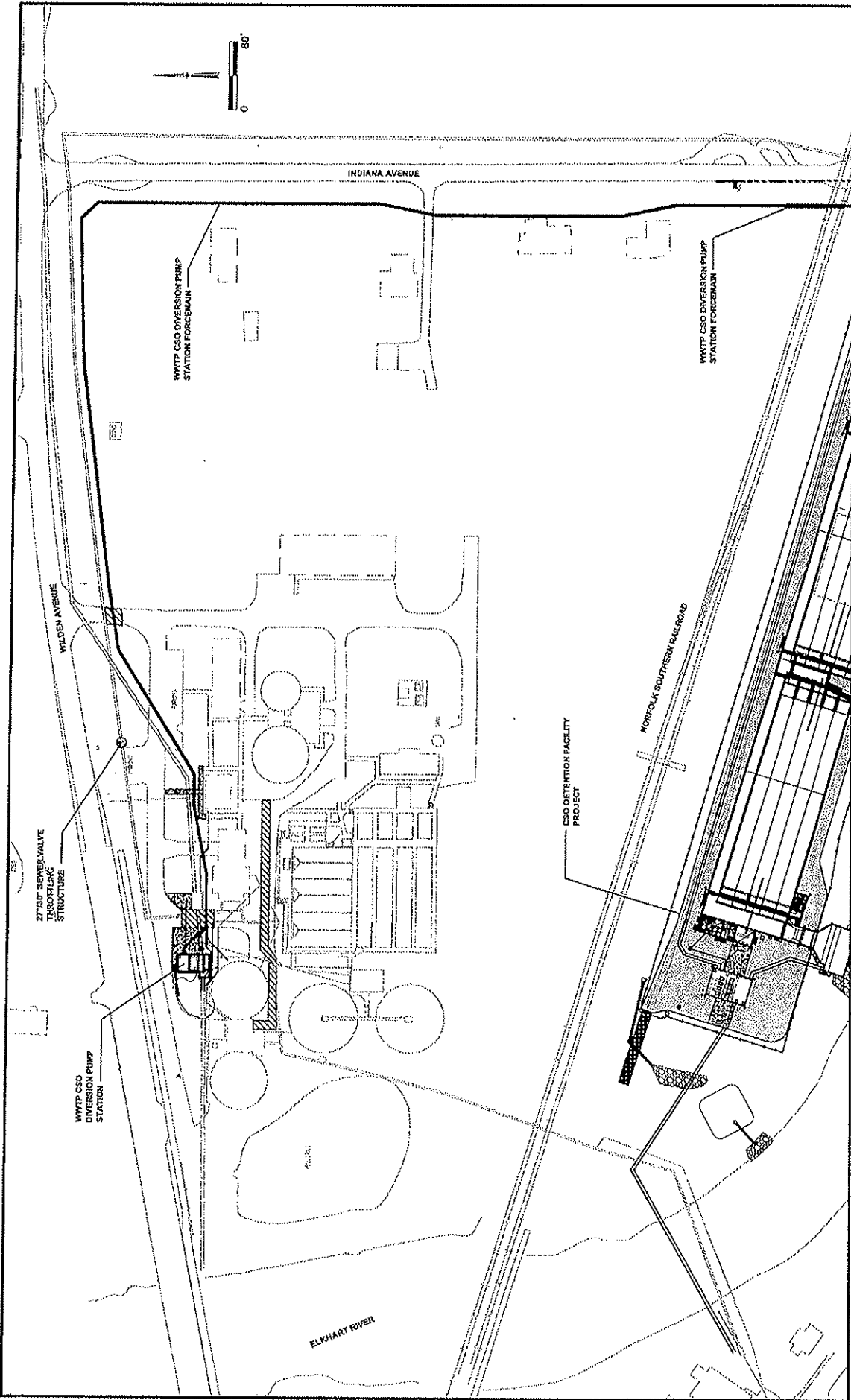


FIGURE 6-3
WWTP CSO DIVERSION PUMP STATION AND FORCE MAIN
 CITY OF GOSHEN
 CSO ABATEMENT PROJECTS
 PRELIMINARY ENGINEERING REPORT

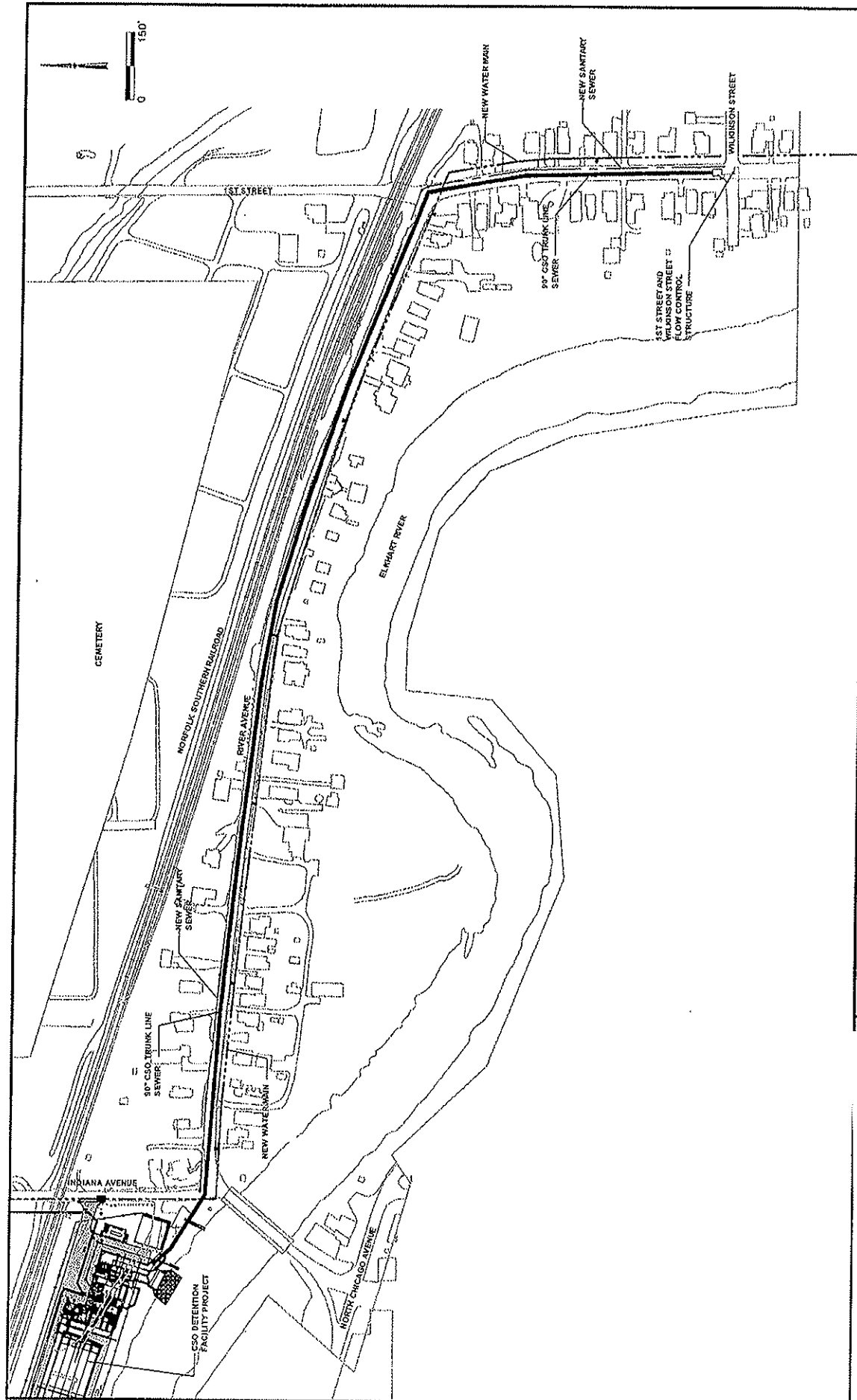


FIGURE 6-4
90" CSO TRUNK LINE SEWER
CITY OF GOSHEN
CSO ABATEMENT PROJECTS
PRELIMINARY ENGINEERING REPORT

GOSHEN, INDIANA