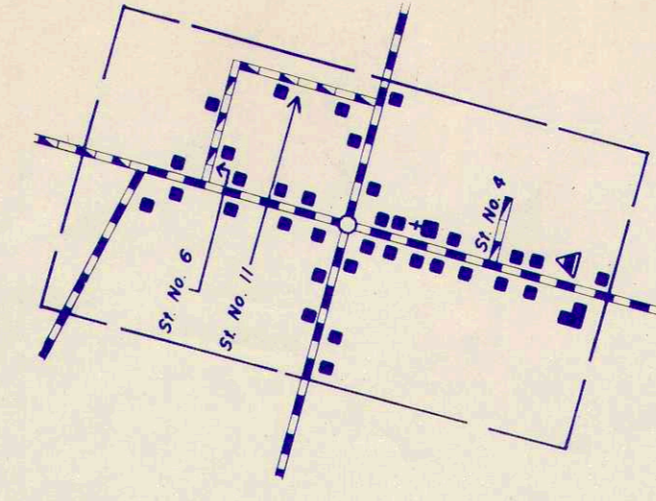
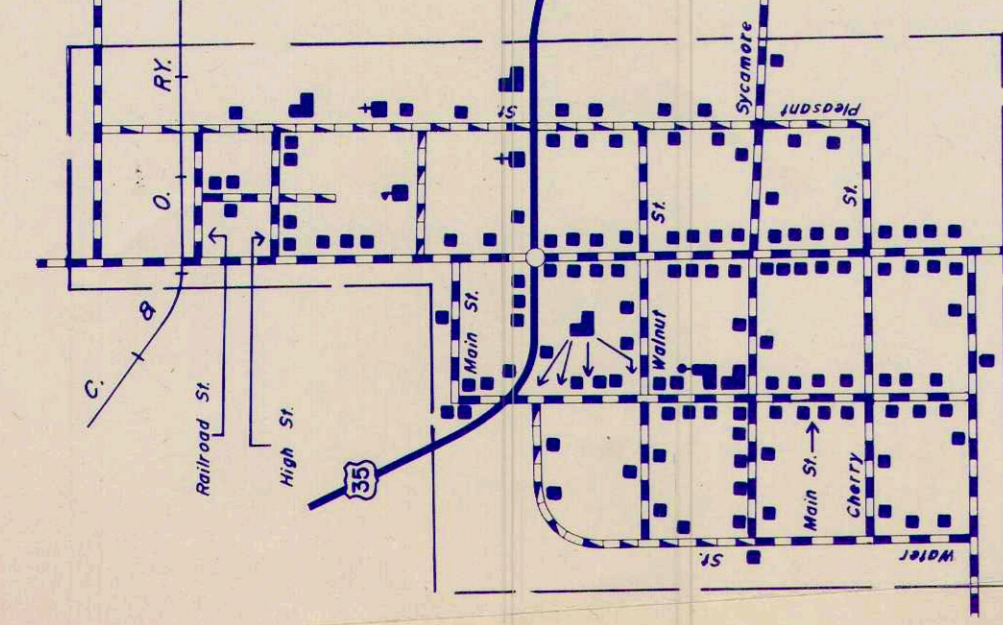


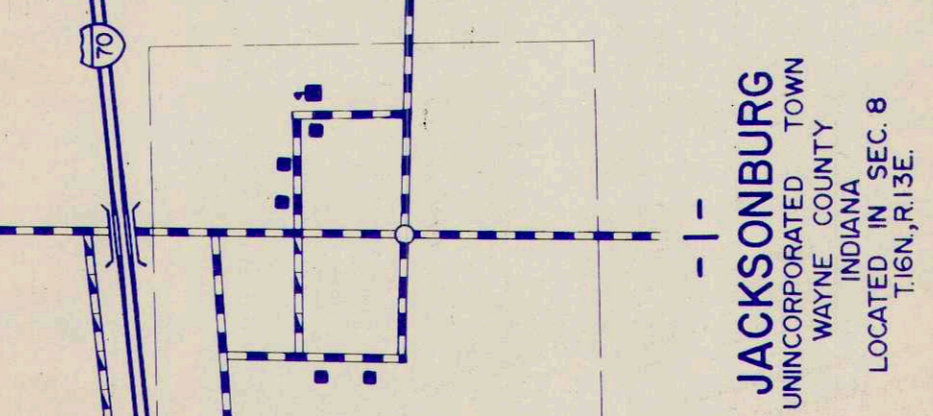
**INSET NO. 3**  
UNINCORPORATED TOWN  
WAYNE COUNTY  
INDIANA  
LOCATED IN SEC. 8 & 31  
T. 17 N., R. 12 E.



**INSET NO. 4**  
UNINCORPORATED TOWN  
WAYNE COUNTY  
INDIANA  
LOCATED IN SEC. 2  
T. 17 N., R. 12 E.



**INSET NO. 2**  
UNINCORPORATED TOWN  
WAYNE COUNTY  
INDIANA  
LOCATED IN SEC. 6  
T. 17 N., R. 12 E.




**INSET NO. 1**  
UNINCORPORATED TOWN  
WAYNE COUNTY  
INDIANA  
LOCATED IN SEC. 8  
T. 17 N., R. 12 E.

**LEGEND**

- INTERSTATE HIGHWAY SYSTEM
- UNITED STATES HIGHWAY
- STATE HIGHWAY SYSTEM
- DIVIDER HIGHWAY
- PAVED ROAD
- BITUMINOUS SURFACED ROAD
- METAL SURFACED ROAD
- GRAVEL AND DIRT ROAD
- UNPAVED EARTH ROAD
- PRIMITIVE ROAD
- UNIMPROVED ROAD
- INTERCHANGE LOCATED IN INCORPORATED CITY
- INTERCHANGE
- HIGHWAY GRADE SEPARATION
- HIGHWAY BRIDGES (OVER 20' SPAN)
- CONCRETE FORD OR DIP
- FORD - ROAD ESTABLISHED
- FORD - PRIMITIVE ROAD
- RAILROAD ABOVE
- RAILROAD BELOW
- NARROW STREAM
- WIDE STREAM
- AVAILABLE POINT IN DIRECTION OF FLOW
- UNAVAILABLE POINT IN DIRECTION OF FLOW
- DAM WITH LOCK
- DAM WITHOUT ROAD
- LEVEE
- TOLL FERRY
- STATE BOUNDARY
- COUNTY BOUNDARY
- CORPORATE LINE
- INSET LIMITS
- CONGRESSIONAL TOWNSHIP LINE
- SECTION LINE BOUNDARY (NAME SHOWN)
- STATE FOREST OR STATE GAME PRESERVE BOUNDARY
- NATIONAL PARK BOUNDARY (NAME SHOWN)
- NATIONAL PURCHASE UNIT BOUNDARY
- AIRPORT BOUNDARY
- C COMMERCIAL, MUNICIPAL, OR INDUSTRIAL
- A LANDING FIELD
- STATE CAPITAL
- COUNTY SEAT
- OTHER CITIES AND VILLAGES
- ROW OR GROUP OF DWELLINGS CLOSELY SPACED
- SEASONAL DWELLING
- ROW OR GROUP OF SEASONAL DWELLINGS
- APARTMENT
- HOTEL OR TOURIST COURT
- TRAILER COURT
- STORE OR SMALL BUSINESS ESTABLISHMENT
- TOWN HALL, GARAGE OR COMMUNITY HALL
- COMBINED DWELLING AND STORE
- POST OFFICE
- BARRELS OR DOMESTICS FOR STUDENTS, REFUEL CLUB
- SCHOOLHOUSE, OTHER EDUCATIONAL INSTITUTION
- CHURCH, OTHER RELIGIOUS INSTITUTION
- CEMETERY
- CHURCH WITH CEMETERY ADJACENT
- FRESH AIR FARM OR REST HOME
- FIRE ENGINE HOUSE
- ARMORY
- FAIR GROUND, RACE COURSE OR SWEETERY
- WAREHOUSE - GENERAL
- SHED OR PUMPING STATION (GENERAL)
- PUMPING STATION (GAS OR OIL)
- POWER PLANT
- BOOSTER STATION WITH CALL LETTERS
- RAILROAD STATION
- AGRICULTURAL EXPERIMENT STATION
- COUNTY FARM
- STOCK YARD
- GRAN ELEVATOR
- HURSEY
- FRUIT OR NUT GARDEN
- GREENHOUSE
- CORRECTIONAL INSTITUTION
- CAMP OR LODGE
- OBSERVATION OR LOOKOUT TOWER
- SMALL ESTABLISHMENT
- DRIVE-IN THEATRE
- RIFLE CLUB
- GOLF COURSE OR COUNTRY CLUB
- SMALL PARK
- WATERSIDE PARK
- BATHING BEACH OR SWIMMING POOL
- PICNIC GROUND
- SCENIC SITE BALL FIELD, ETC.
- WINE, QUARRY OR OPEN CUT
- OIL OR GAS WELLS
- QUARRY
- GROUP OF STORAGE TANKS (OIL OR GAS)
- QUARRY PIT
- SARABGE OR RUBBER DUMP

**GENERAL HIGHWAY AND TRANSPORTATION MAP**  
**WAYNE COUNTY**  
**INDIANA**

PREPARED BY THE  
**DIVISION OF PLANNING**  
INDIANA STATE HIGHWAY COMMISSION  
IN COOPERATION WITH THE  
**U. S. DEPARTMENT OF TRANSPORTATION**  
FEDERAL HIGHWAY ADMINISTRATION



1977

MAP CHECKED WITH AERIAL PHOTOGRAPHS DATED 1976

POLYCONIC PROJECTION

NO SUPPLEMENTAL SHEETS

GENERAL HIGHWAY AND TRANSPORTATION MAP

WAYNE COUNTY

INDIANA 89

APPROVAL DATE \_\_\_\_\_

DATE	REVISIONS	BY

Note: This map was prepared for information purposes only. It is not intended to be used as a legal document. The Indiana State Highway Commission and the U.S. Department of Transportation assume no liability for any errors or omissions. The U.S. Department of Transportation is not responsible for any errors or omissions in this map.

