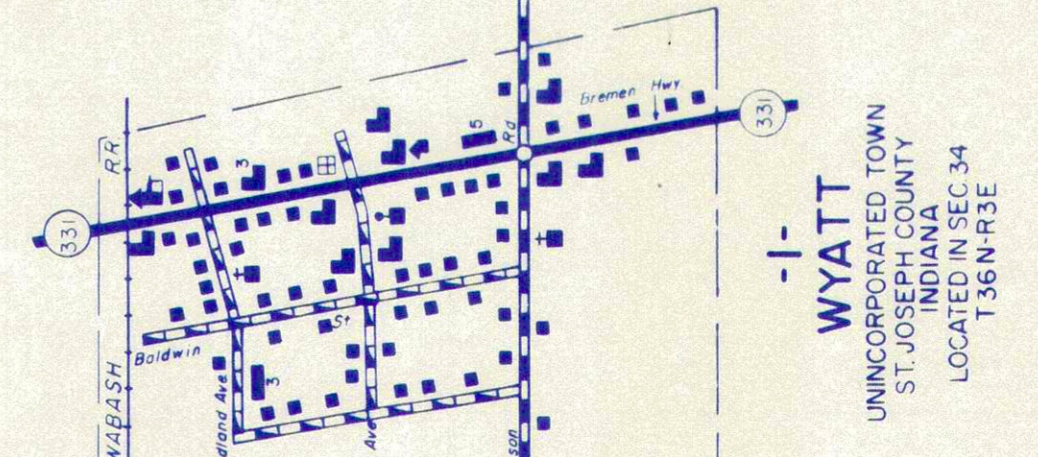
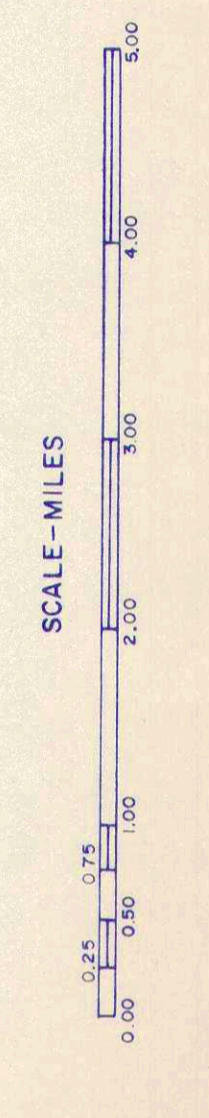


- ### LEGEND
- INTERSTATE HIGHWAY SYSTEM
  - UNITED STATES HIGHWAY
  - STATE HIGHWAY SYSTEM
  - DIVIDED HIGHWAY
  - PAVED ROAD
  - BITUMINOUS SURFACED ROAD
  - METAL SURFACED ROAD
  - GRADED AND DRAINED EARTH ROAD
  - UNIMPROVED EARTH ROAD
  - PRIMITIVE ROAD
  - INTERCHANGE LOCATED IN INCORPORATED CITY
  - INTERCHANGE
  - HIGHWAY GRADE SEPARATION
  - HIGHWAY BRIDGE (OVER 20' SPAN)
  - CONCRETE FORD OR DIP
  - FORD - ROAD ESTABLISHED
  - FORD - PRIMITIVE ROAD
  - FORD - (NO TRACKS) USED BY SINGLE OPERATING COMPANY
  - RAILROAD STATION
  - RAILROAD ABOVE
  - RAILROAD BELOW
  - NARROW STREAM
  - WATERWAY
  - NAVIGABLE STREAM IN DIRECTION OF FLOW
  - NAVIGABLE STREAM OPPOSITE DIRECTION OF FLOW
  - DAM WITH ROAD
  - DAM WITH LOCK
  - DAM WITHOUT ROAD
  - LEVEE WITH ROAD
  - TOLL FERRY
  - STATE BOUNDARY
  - COUNTY LINE
  - CORPORATE LINE
  - INSET LIMITS
  - CONGRESSIONAL TOWNSHIP LINE
  - SECTION LINE
  - STATE PARK BOUNDARY (NAME SHOWN)
  - NATIONAL PARK BOUNDARY (NAME SHOWN)
  - NATIONAL PURCHASE UNIT BOUNDARY
  - AIRPORT BOUNDARY
  - COMMERCIAL, MUNICIPAL, OR PRIVATE AIRPORT
  - LANDING FIELD
  - STATE CAPITOL
  - OTHER CITIES AND VILLAGES
  - DWELLING OR FARM UNIT
  - ROW OR GROUP OF DWELLINGS CLOSELY SPACED
  - ROW OR GROUP OF SEASONAL DWELLINGS
  - HOTEL
  - MOTEL OR TOURIST COURT
  - TRAILER COURT
  - STORE OR SMALL BUSINESS ESTABLISHMENT
  - TOWN HALL, GRANGE, OR COMMUNITY HALL
  - COMBINED DWELLING AND STORE
  - POST OFFICE
  - BARRACKS OR DORMITORIES FOR STUDENTS, WORKERS, ETC.
  - SCHOOLS, OTHER EDUCATIONAL INSTITUTION
  - SYNAGOGUE, OTHER RELIGIOUS INSTITUTION
  - CEMETERY
  - CHURCH WITH CEMETERY ADJACENT
  - FRESH AIR FARM OR REST HOME
  - HOSPITAL
  - POLICE STATION
  - ENGINE HOUSE
  - ARMORY
  - FAIR GROUND, RACE COURSE OR SPEEDWAY
  - WAREHOUSE - GENERAL
  - FACTORY OR INDUSTRIAL PLANT
  - PUMPING STATION (GAS OR OIL)
  - POWER PLANT
  - BOOSTER STATION (WITH CALL LETTERS)
  - TELEVISION RELAY STATION
  - AGRICULTURAL EXPERIMENT STATION
  - COUNTY FARM
  - STOCK YARD
  - NURSERY
  - FRUIT OR NUT ORCHARD
  - GREENHOUSE
  - CORRECTIONAL INSTITUTION
  - CAMP OR LODGE
  - OBSERVATION OR LOOKOUT TOWER
  - SMALL (STATIONARY)
  - BOWLING THEATRE
  - RACETRACK
  - GOLF COURSE OR COUNTRY CLUB
  - SMALL PARK
  - WAYSIDE PARK
  - BATHING BEACH OR SWIMMING POOL
  - PICNIC GROUND
  - SCENIC SITE
  - MINE QUARRY OR OPEN CUT
  - QUARRY
  - GROUP OF STORAGE TANKS (OIL OR GAS)
  - GRAVEL PIT
  - GARBAGE OR RUBBISH DUMP




# GENERAL HIGHWAY AND TRANSPORTATION MAP ST. JOSEPH COUNTY INDIANA

PREPARED BY THE  
DIVISION OF PLANNING  
INDIANA STATE HIGHWAY COMMISSION  
IN COOPERATION WITH THE  
U.S. DEPARTMENT OF TRANSPORTATION  
FEDERAL HIGHWAY ADMINISTRATION



COVERAGE OF  
AERIAL SEARCH



APPROVAL DATE

DATE	REVISIONS	BY

NOTE: THIS MAP WAS PREPARED FOR THE INDIANA STATE HIGHWAY COMMISSION BY THE DIVISION OF PLANNING, 1205 STATE OFFICE BUILDING, INDIANAPOLIS, IND. 46204.

