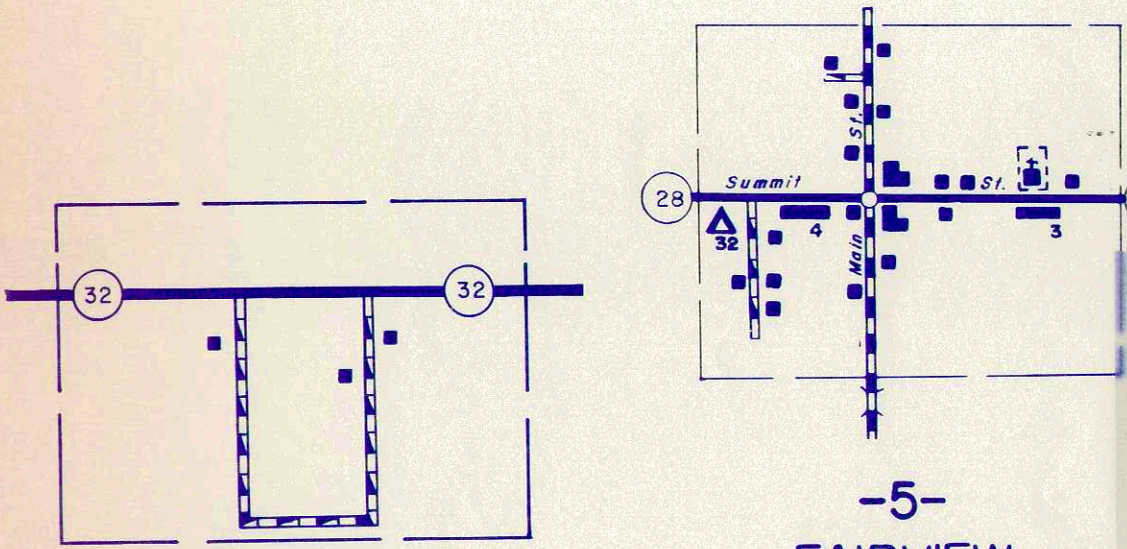
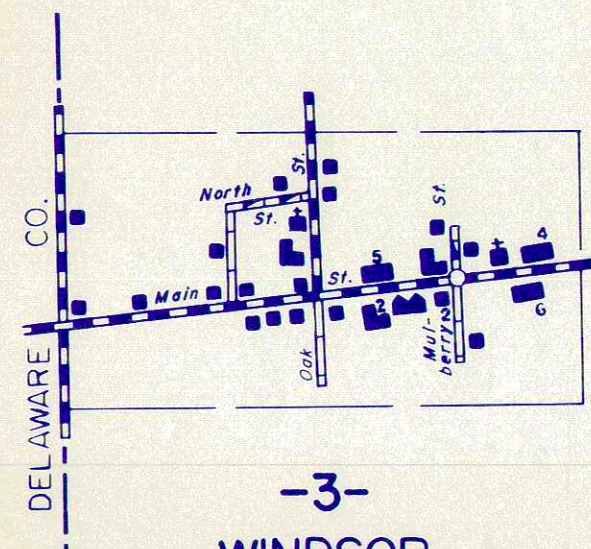


-6-
DEERFIELD
UNINCORPORATED TOWN
RANDOLPH COUNTY
INDIANA
LOCATED IN SEC
83,16,17
T21N-T14E




INSET NO. 4
UNINCORPORATED AREA
RANDOLPH COUNTY
INDIANA
LOCATED IN SEC
11
T20N - R12E

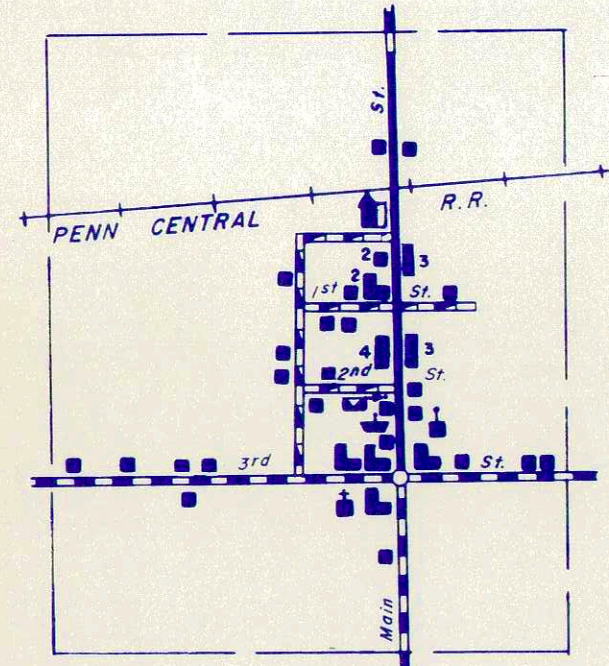
-5-
FAIRVIEW
UNINCORPORATED TOWN
RANDOLPH COUNTY
INDIANA
LOCATED IN SEC
1
T21N-R12N



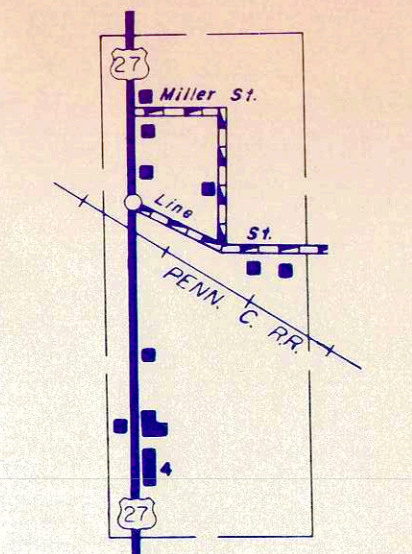
-3-
WINDSOR
UNINCORPORATED TOWN
RANDOLPH COUNTY
INDIANA
LOCATED IN SEC
29
T20N-R12E



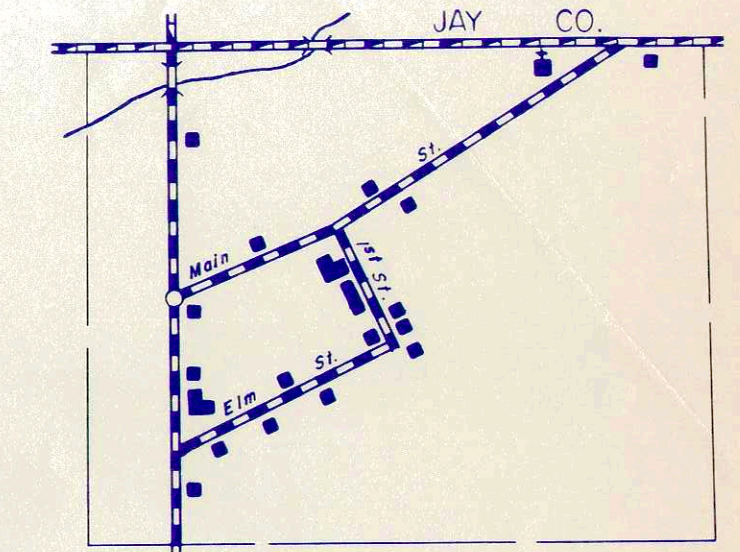
-2-
HUNTSVILLE
UNINCORPORATED TOWN
RANDOLPH COUNTY
INDIANA
LOCATED IN SEC
27,28
T19N-R12E



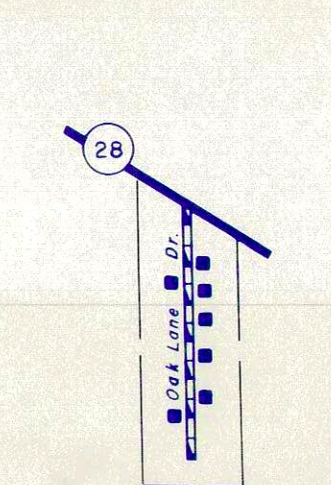
-1-
CARLOS
UNINCORPORATED TOWN
RANDOLPH COUNTY
INDIANA
LOCATED IN SEC
11,12
T18N-R12E



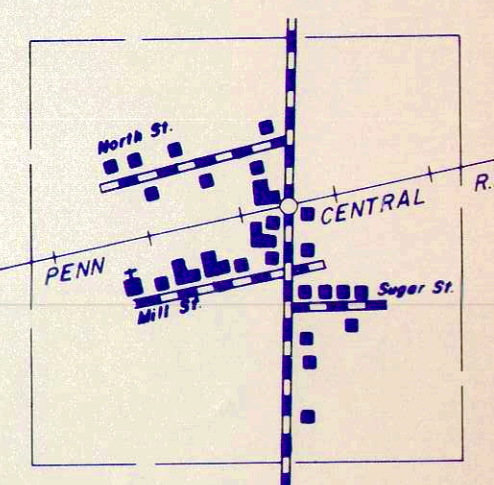
-7-
RANDOLPH
UNINCORPORATED TOWN
RANDOLPH COUNTY
INDIANA
LOCATED IN SEC
10,16
T16N-R12E



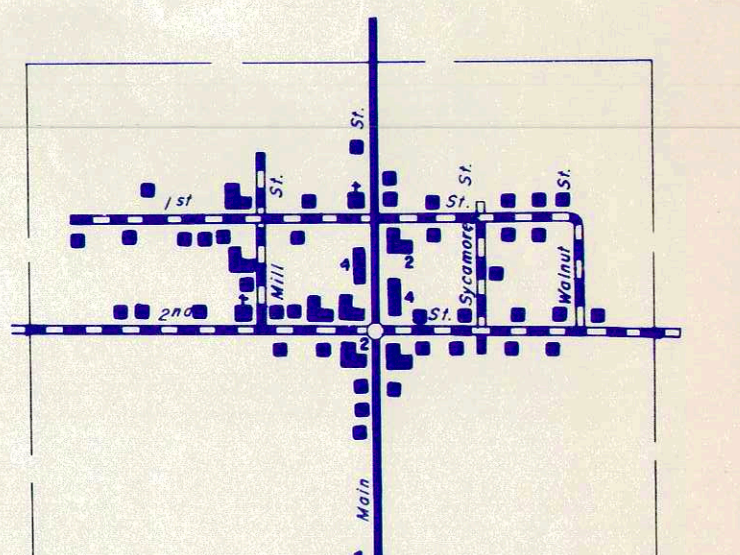
-8-
NEW PITTSBURG
UNINCORPORATED TOWN
RANDOLPH COUNTY
INDIANA
LOCATED IN SEC
6
T21N-R12E



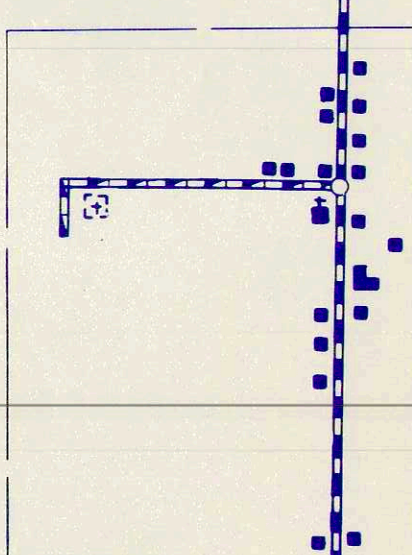
INSET NO. 9
UNINCORPORATED AREA
RANDOLPH COUNTY
INDIANA
LOCATED IN SEC
33
R12E-T21N



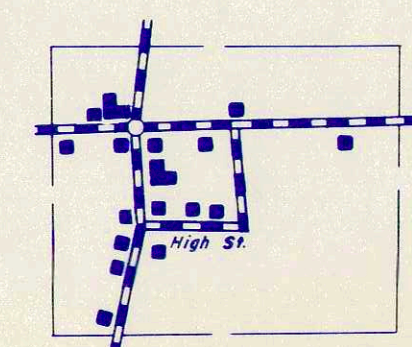
-10-
HARRISVILLE
UNINCORPORATED TOWN
RANDOLPH COUNTY
INDIANA
LOCATED IN SEC
17,18
T20N-R12E



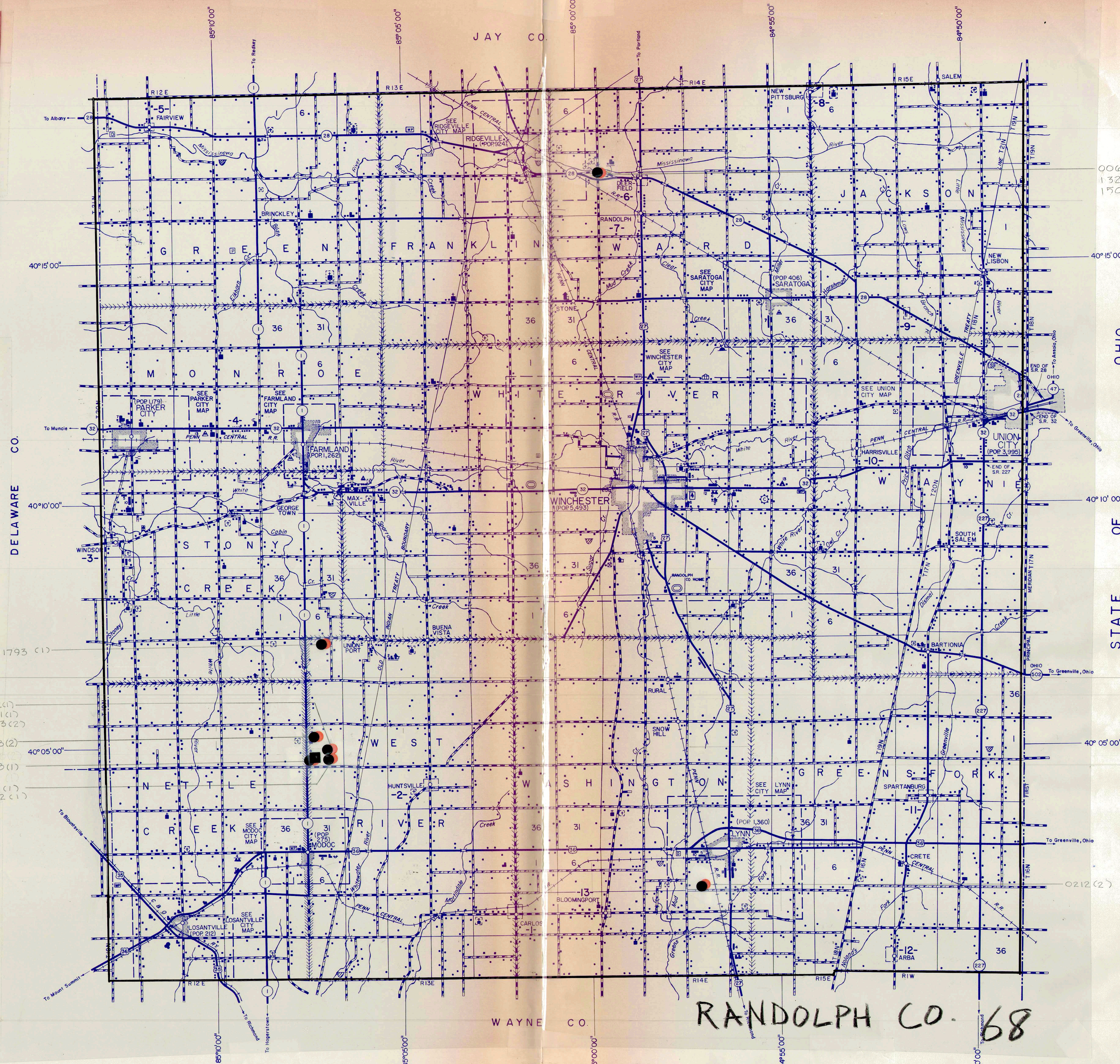
-11-
SPARTANBURG
UNINCORPORATED TOWN
RANDOLPH COUNTY
INDIANA
LOCATED IN SEC
10,16
T16N-R12E



-12-
ARBA
UNINCORPORATED TOWN
RANDOLPH COUNTY
INDIANA
LOCATED IN SEC
33,34
T16N-R12E



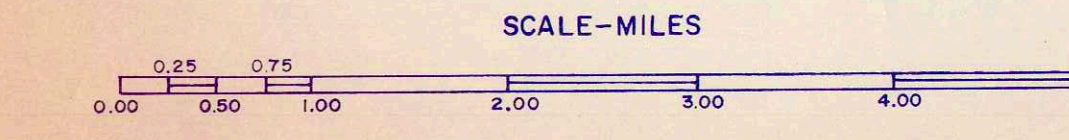
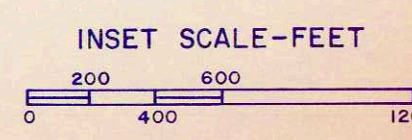
-13-
BLOOMINGPORT
UNINCORPORATED TOWN
RANDOLPH COUNTY
INDIANA
LOCATED IN SEC
7,8
T18N-R14E



RANDOLPH CO. 68

LEGEND

- INTERSTATE HIGHWAY SYSTEM
- UNITED STATES HIGHWAY
- STATE HIGHWAY SYSTEM
- DIVIDED HIGHWAY
- PAVED ROAD
- BITUMINOUS SURFACED ROAD
- METAL SURFACED ROAD
- GRADED AND DRAINED EARTH ROAD
- UNIMPROVED EARTH ROAD
- PRIMITIVE ROAD
- INTERCHANGE (LOCATED IN INCORPORATED CITY)
- INTERCHANGE
- HIGHWAY GRADE SEPARATION
- HIGHWAY BRIDGES (OVER 20' SPAN)
- CONCRETE FORD OR DIP
- FORD - ROAD ESTABLISHED
- FORD - PRIMITIVE ROAD
- RAILROAD (ANY NUMBER OF TRACKS) USED BY SINGLE OPERATING COMPANY
- RAILROAD STATION
- RAILROAD ABOVE
- RAILROAD BELOW
- NARROW STREAM
- WIDE STREAM (ARROWS POINT IN DIRECTION OF FLOW)
- NAVIGABLE STREAM (ARROWS POINT IN DIRECTION OF FLOW)
- DAM WITH ROAD
- DAM WITH LOCK
- LEVEE WITHOUT ROAD
- LEVEE WITH ROAD
- TOLL FERRY
- STATE BOUNDARY
- COUNTY LINE
- CIVIL TOWNSHIP LINE
- CORPORATE LINE
- INSET LIMITS
- CONGRESSIONAL TOWNSHIP LINE
- SECTION LINE
- STATE PARK BOUNDARY (NAME SHOWN)
- STATE FOREST OR STATE GAME PRESERVE BOUNDARY
- NATIONAL PARK BOUNDARY (NAME SHOWN)
- NATIONAL PURCHASE UNIT BOUNDARY
- AIRPORT BOUNDARY
- C COMMERCIAL, M MUNICIPAL, OR P PRIVATE AIRPORT
- A ARMY OR G NATIONAL GUARD LANDING FIELD
- COUNTY SEAT
- OTHER CITIES AND VILLAGES
- DWELLING OR FARM UNIT
- ROW OR GROUP OF DWELLINGS CLOSELY SPACED
- SEASONAL DWELLING
- ROW OR GROUP OF SEASONAL DWELLINGS
- APARTMENT
- HOTEL
- MOTEL OR TOURIST COURT
- TRAILER COURT
- STORE OR SMALL BUSINESS ESTABLISHMENT
- TOWN HALL, GRANARY OR COMMUNITY HALL
- COMBINED DWELLING AND STORE
- POST OFFICE
- BARACKS OR DORMITORIES FOR STUDENTS, WORKERS, MIGRANTS, ETC.
- SCHOOLHOUSE, OTHER EDUCATIONAL INSTITUTION
- CHURCH, OTHER RELIGIOUS INSTITUTION
- CEMETERY
- CHURCH WITH CEMETERY ADJACENT
- FRESH AIR FARM OR REST HOME
- HOSPITAL
- POLICE STATION
- FIRE ENGINE HOUSE
- ARMORY
- FAIR GROUND, RACE COURSE OR SPEEDWAY
- WAREHOUSE - GENERAL
- FACTORY OR INDUSTRIAL PLANT
- GAUGING OR PUMPING STATION (GENERAL)
- PUMPING STATION (GAS OR OIL)
- HIGHWAY GARAGE
- POWER PLANT
- BOOSTER STATION
- RADIO STATION (WITH CALL LETTERS)
- OR RADIO RANGE STATION
- TELEVISION RELAY STATION
- AGRICULTURAL EXPERIMENT STATION
- COUNTY FARM
- STOCK YARD
- GRAIN ELEVATOR
- NURSERY
- FRUIT OR NUT ORCHARD
- GREENHOUSE
- CORRECTIONAL INSTITUTION
- CAMP OR LODGE
- OBSERVATION OR LOOKOUT TOWER
- SIGNAL (STATIONARY)
- DRIVE-IN THEATRE
- RIFLE CLUB
- GOLF COURSE OR COUNTRY CLUB
- SMALL PARK
- WAYSIDE PARK
- BATHING BEACH OR SWIMMING POOL
- PICNIC GROUND
- PLAYGROUND, BALL FIELD, ETC.
- SCENIC SITE
- MINE, QUARRY OR OPEN CUT
- OIL OR GAS WELLS
- GROUP OF STORAGE TANKS (OIL OR GAS)
- QUARRY
- GRAVEL PIT
- GARBAGE OR RUBBISH DUMP



GENERAL HIGHWAY AND TRANSPORTATION MAP
RANDOLPH COUNTY
INDIANA

PREPARED BY THE
DIVISION OF PLANNING
INDIANA STATE HIGHWAY COMMISSION
IN COOPERATION WITH THE
U. S. DEPARTMENT OF TRANSPORTATION
FEDERAL HIGHWAY ADMINISTRATION

1977

POLYCONIC PROJECTION

APPROVAL DATE _____

DATE	REVISIONS	BY

Note: This map not copyrighted. For information regarding availability, write:
Indiana State Highway Commission
Division of Planning
1205 State Office Building
Indianapolis, Ind. 46204

SHEET 1 OF 1 MAP SHEET AND NO SUPPLEMENTAL SHEETS

