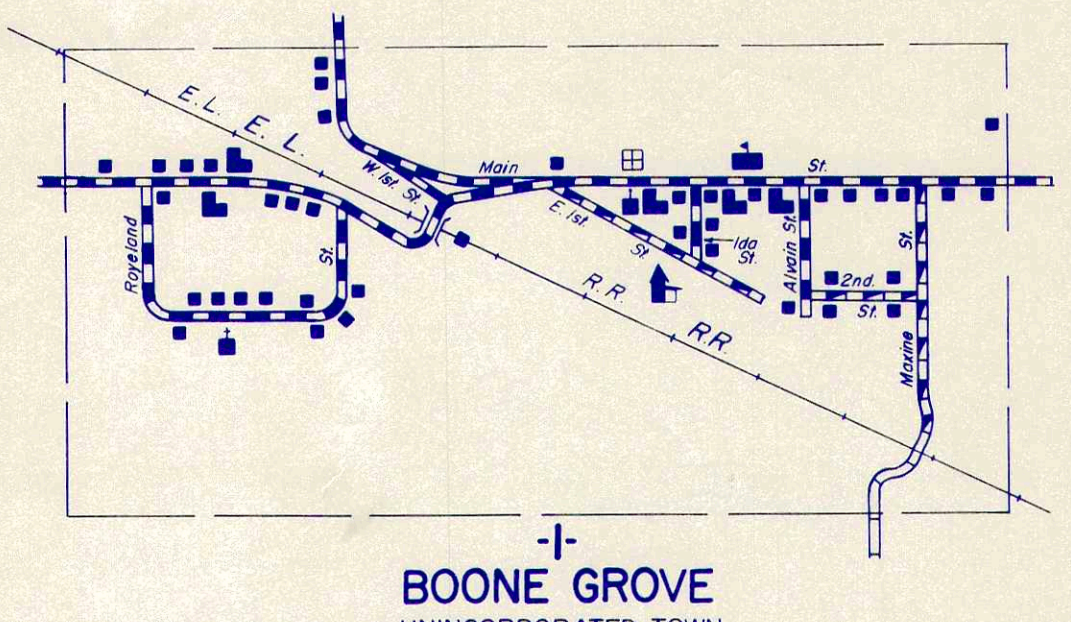


-2-
MALDEN
 UNINCORPORATED TOWN
 PORTER COUNTY
 INDIANA
 LOCATED IN SEC. 29, 30
 T19N - R3W



-1-
BOONE GROVE
 UNINCORPORATED TOWN
 PORTER COUNTY
 INDIANA
 LOCATED IN SEC. 32
 T24N - R3W

LEGEND


- DIVIDED HIGHWAY
- PAVED ROAD
- BITUMINOUS SURFACED ROAD
- METAL SURFACED ROAD
- GRADED AND DRAINED EARTH ROAD
- UNIMPROVED EARTH ROAD
- INTERSTATE HIGHWAY SYSTEM
- UNITED STATES HIGHWAY
- STATE HIGHWAY SYSTEM
- HIGHWAY GRADE SEPARATION
- HIGHWAY INTERCHANGE LOCATED IN AN ADJACENT CITY OR TOWN (OR INSET OF UNINCORP. AREA)
- TOLL ROAD INTERCHANGE
- COUNTY SEAT
- OTHER CITIES AND VILLAGES
- GOLF COURSES OR AMUSEMENT PARKS
- SMALL PARKS (SP, STATE, CP COUNTY, P UNCLASSIFIED OR MP MUNICIPAL)
- FAIR GROUNDS, RACE COURSES, SPEEDWAYS
- CEMETERY
- DWELLING OR FARM UNIT
- ROW OR GROUP OF DWELLINGS CLOSELY SPACED
- SEASONAL DWELLING
- ROW OR GROUP OF SEASONAL DWELLINGS
- STORE OR SMALL BUSINESS ESTABLISHMENT
- TOWN HALL, GRANGE OR COMMUNITY HALL
- HOTEL
- CHURCH, OTHER RELIGIOUS INSTITUTIONS
- SCHOOLHOUSE, OTHER EDUCATIONAL INSTITUTIONS
- HOSPITALS
- FACTORY OR INDUSTRIAL PLANTS
- CAMP OR LODGE
- SAWMILL (STATIONARY)
- MINE, QUARRY OR GREEN CUT
- OIL OR GAS WELLS
- OIL TANKS
- POWER PLANT
- RADIO STATION
- FIRE TOWER
- COUNCIL, M MUNICIPAL, OR P PRIVATE AIRPORT
- STATE BOUNDARY
- COUNTY LINE
- CIVIL TOWNSHIP LINE
- CORPORATE LINE
- TOWN LIMITS
- CONGRESSIONAL TOWNSHIP LINE
- SECTION LINE
- MICHIGAN ROAD LAND SECTION
- STATE PARK BOUNDARY (NAME SHOWN)
- STATE FOREST OR STATE GAME PRESERVE BOUNDARY
- NATIONAL PARK BOUNDARY (NAME SHOWN)
- NATIONAL PURCHASE UNIT BOUNDARY
- RAILROADIAN NUMBER OF TRACKS USED BY SINGLE OPERATING COMPANY
- RAILROADIAN NUMBER OF TRACKS USED BY MORE THAN ONE OPERATING COMPANY ON SAME OR ADJACENT RIGHTS OF WAY (NOT TRACKAGE RIGHTS)
- ELECTRIC INTERURBAN OR SUBURBAN RAILROAD
- RAILROAD STATION
- REVENUE STOP (NO STATION)
- RAILROAD ABOVE
- RAILROAD BELOW
- NARROW STREAMS (ARROWS POINT IN DIRECTION OF FLOW)
- NAVIGABLE STREAMS (ARROWS POINT IN DIRECTION OF FLOW)
- CANAL
- OPERATED SHIP AND BARGE LINES ON NATURAL STREAMS
- OPERATED SHIP AND BARGE LINES ON CANALS
- DRAINAGE DITCH (MAIN) (ARROWS POINT IN DIRECTION OF FLOW)
- HIGHWAY BRIDGES (OVER 20' SPAN)
- DAM WITH ROAD
- DAM WITHOUT ROAD
- DAM WITH LOCK
- LEVEE
- LEVEE WITH ROAD
- FORD-ROAD ESTABLISHED
- FORD-PRIMITIVE ROAD
- TOLL FERRY
- CAMP SITE (TENTS OR TRAILER PARKING)
- TOURIST COURT OR MOTEL
- APARTMENT HOUSE
- MONUMENT-SMALL, HISTORIC SITE
- PLAYGROUND, BALLFIELD, ETC.
- AMUSEMENT PARK OR HALL
- MUSEUM
- DRIVE-IN THEATRE
- RIFLE CLUB
- CHURCH WITH CEMETERY ADJACENT
- OTHER EDUCATIONAL INSTITUTION
- POST OFFICE
- FIRE ENGINE HOUSE
- TOLL HOUSE, STATE PORT OF ENTRY, OR WEIGHT STATION
- ARCADE
- GRAIN ELEVATOR
- STOCK YARD
- GAUGING OR PUMPING STATION
- SEWAGE PLANT
- GREEN HOUSE
- MILK DEPOT, CREAMERY, OR CHEESE FACTORY
- POWER SUBSTATION
- BOOSTER STATION
- RADIO RANGE STATION
- RADIO INSTALLATION
- TELEGRAPH RELAY STATION

**GENERAL HIGHWAY AND TRANSPORTATION MAP
 PORTER COUNTY
 INDIANA**

PREPARED BY THE
**INDIANA STATE HIGHWAY COMMISSION
 DIVISION OF PLANNING**
 IN COOPERATION WITH THE
**U.S. DEPARTMENT OF TRANSPORTATION
 FEDERAL HIGHWAY ADMINISTRATION**

1976
 POLYCONIC PROJECTION

MAP CHECKED WITH AERIAL PHOTOGRAPHS DATED 11-17-75

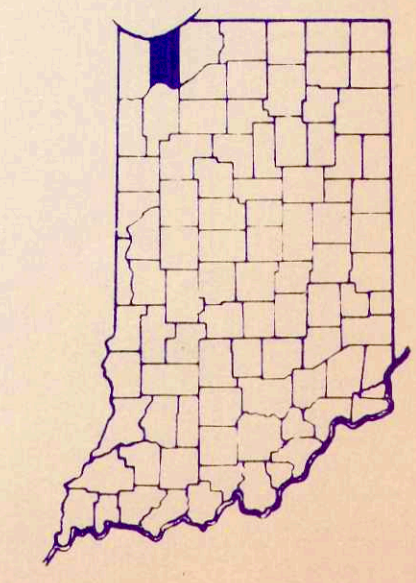


**COVERAGE OF
 AERIAL SEARCH**

APPROVAL DATE _____

DATE	REVISIONS	BY

Note: This map not copyrighted. For information regarding availability, write:
 Indiana State Highway Commission
 Division of Planning
 1805 State Office Building
 Indianapolis, Ind. 46204



SHEET OF 1 MAP SHEET, NO. SUPPLEMENT