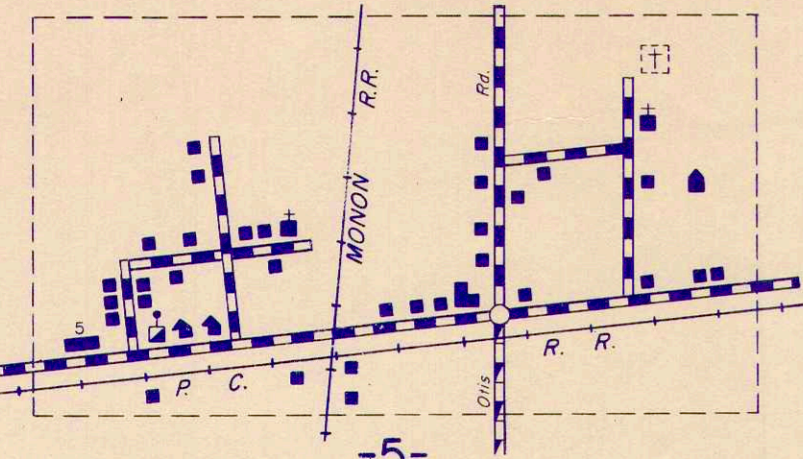
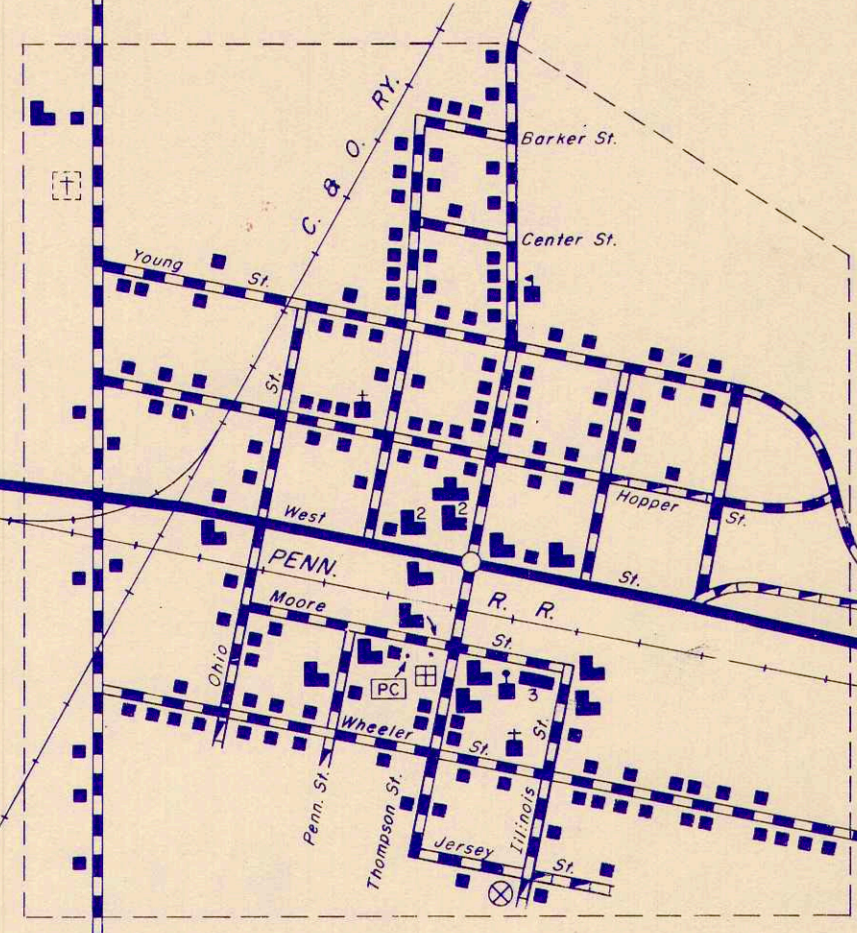


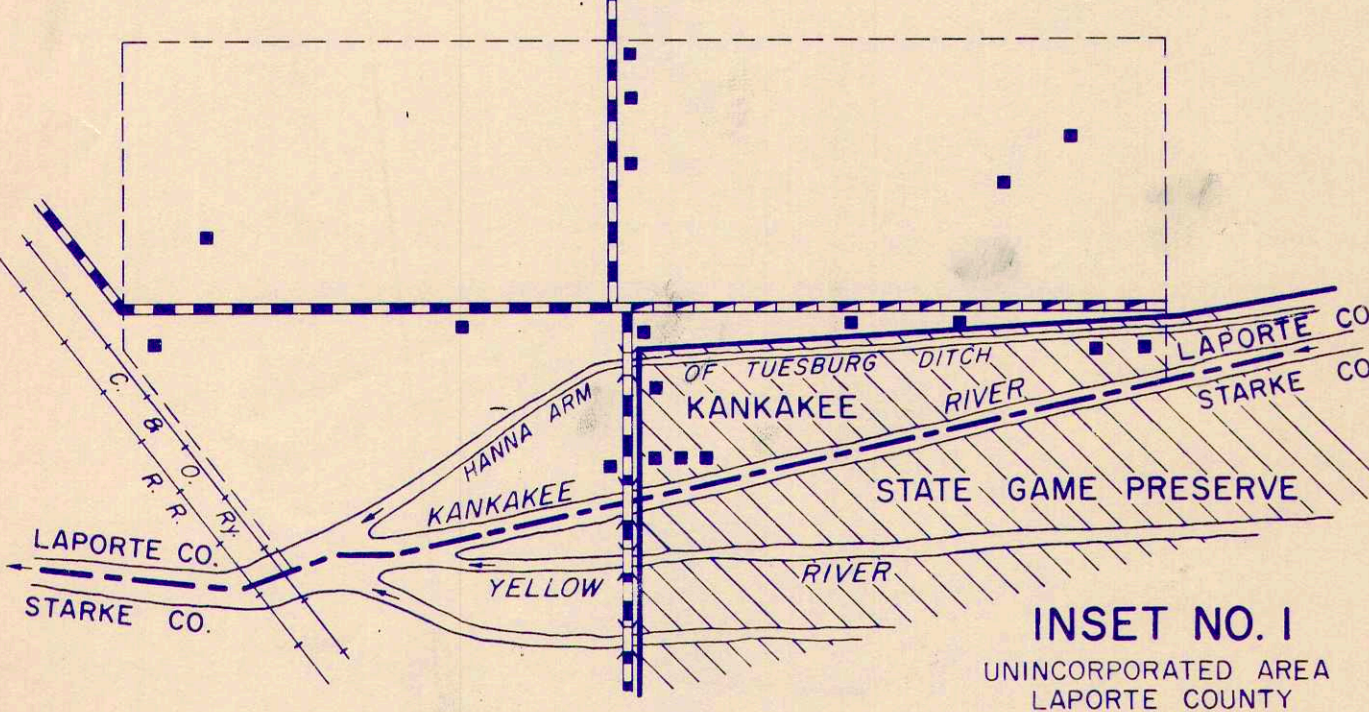
INSET NO. 3 UNINCORPORATED AREA LAPORTE COUNTY INDIANA LOCATED IN SEC. 17 T.36N.,R.4W.



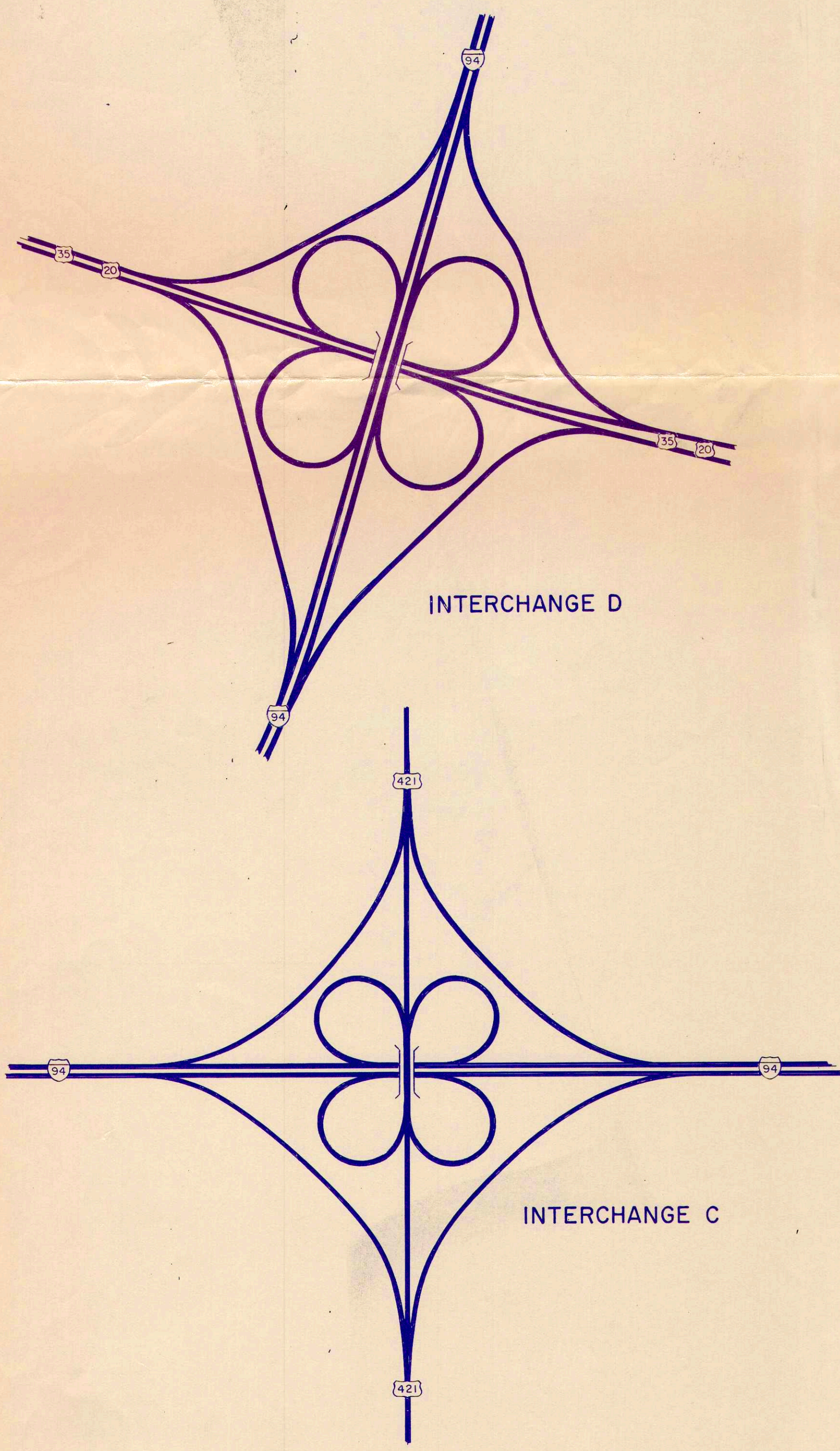
5- OTIS UNINCORPORATED TOWN LAPORTE COUNTY INDIANA LOCATED IN SEC. 5 T.36N.,R.4W.



2- HANNA UNINCORPORATED TOWN LAPORTE COUNTY INDIANA LOCATED IN SEC. 8 T.34N.,R.3W.

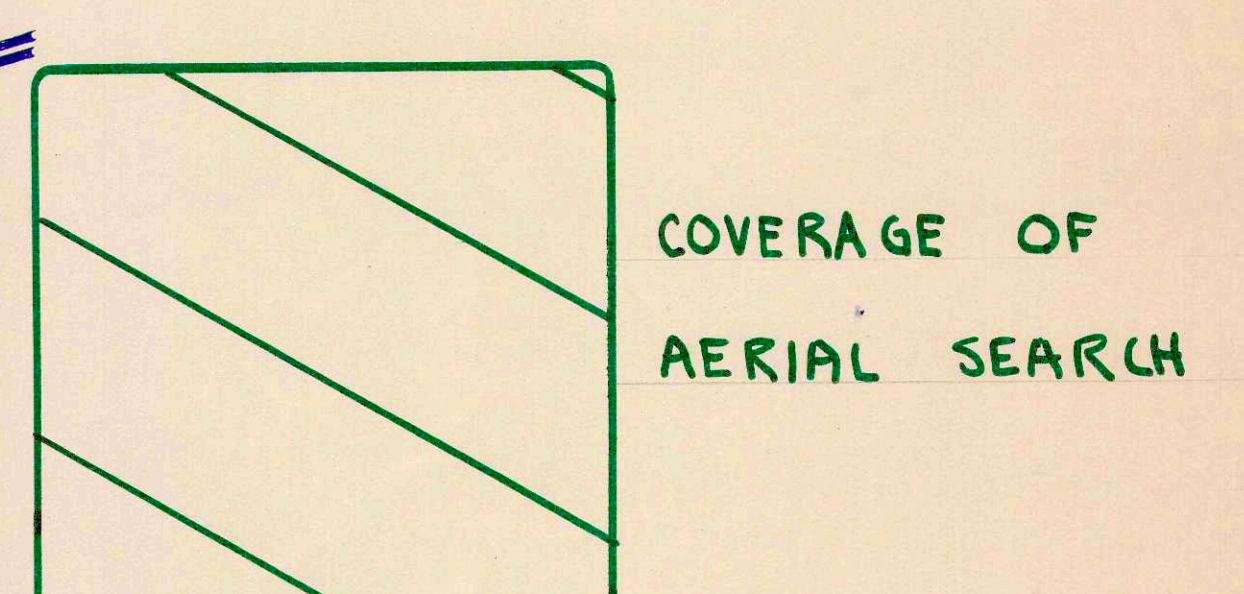
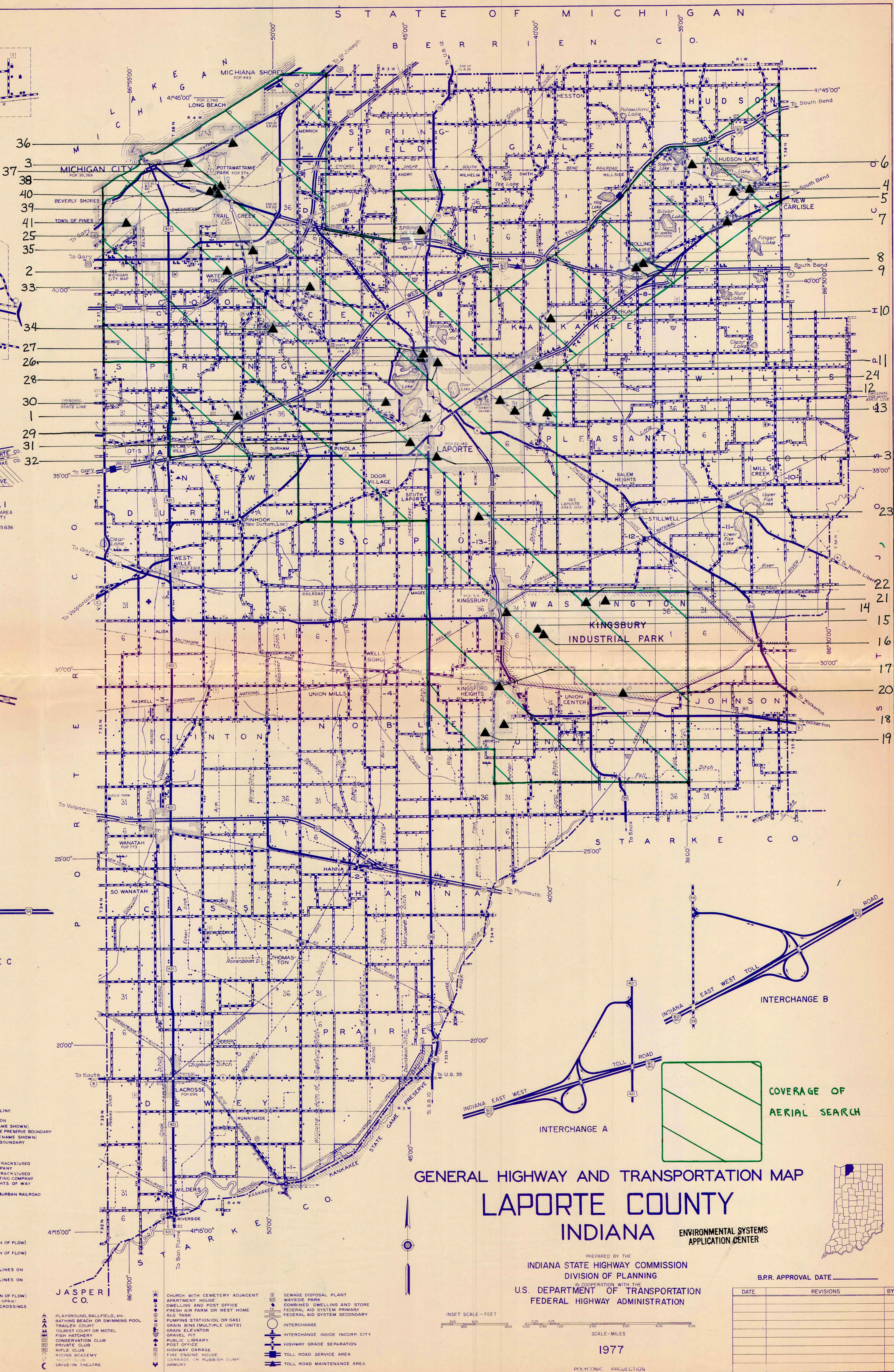


INSET NO. 1 UNINCORPORATED AREA LAPORTE COUNTY INDIANA LOCATED IN SEC. 25 & 36 T.33N.,R.4W.



LEGEND

- PAVED ROAD
BITUMINOUS SURFACED ROAD
METAL SURFACED ROAD
GRADED AND DRAINED EARTH ROAD
UNIMPROVED EARTH ROAD
PRIMITIVE ROAD
UNITED STATES HIGHWAY
STATE HIGHWAY SYSTEM
INTERSTATE SYSTEM
DIVIDED HIGHWAY
COUNTY SEAT
OTHER CITIES AND VILLAGES
GOLF COURSES OR COUNTRY CLUB
ATHLETIC FIELD OR AMUSEMENT PARK
SMALL PARK (GP STATE, CP COUNTY, P UNCLASSIFIED OR MP MUNICIPAL FAIR GROUNDS, RACE COURSE, SPEEDWAY CEMETERY)
DWELLING OR FARM UNIT
ROW OR GROUP OF DWELLINGS CLOSELY SPACED
SEASONAL DWELLING
ROW OR GROUP OF SEASONAL DWELLINGS
STORE OR SMALL BUSINESS ESTABLISHMENT
TOWN HALL, GRANGE OR COMMUNITY HALL
HOTEL
CHURCH, OTHER RELIGIOUS INSTITUTION
SCHOOL, HOUSE, OTHER EDUCATIONAL INSTITUTION
CORRECTIONAL INSTITUTION
HOSPITAL
FACTORY OR INDUSTRIAL PLANT
CAMP OR LODGE
SAWMILL (STATIONARY)
MINE, QUARRY OR OPEN CUT
OIL OR GAS WELLS
OIL TANKS
POWER PLANT
RADIO STATION
FIRE TOWER
DEPARTMENT OF COMMERCE INTER-MEDIATE LANDING FIELD
COMMERCIAL, M MUNICIPAL OR P PRIVATE AIRPORT
MARKED AUXILIARY AIRPORT
ARMY OR G NATIONAL GUARD LANDING FIELD
RAILROADIAN NUMBER OF TRACKS/USED BY SINGLE OPERATING COMPANY
RAILROADIAN NUMBER OF TRACKS/USED BY MORE THAN ONE OPERATING COMPANY ON SAME OR ADJACENT RIGHTS OF WAY (NOT TRACKAGE RIGHTS)
ELECTRIC INTERURBAN OR SUBURBAN RAILROAD
REVENUE STOP (NO STATION)
RAILROAD ABOVE
RAILROAD BELOW
NARROW STREAM
WIDE STREAM
LEAKS POINT IN DIRECTION OF FLOW
NAVIGABLE STREAM (ARROWS POINT IN DIRECTION OF FLOW)
DOCK, PIER OR LANDING
CANAL
OPERATED SHIP AND BARGE LINES ON NATURAL STREAMS
OPERATED SHIP AND BARGE LINES ON CANALS
DRAINAGE DITCH (MAIN) (ARROWS POINT IN DIRECTION OF FLOW)
HIGHWAY BRIDGES COVER 20' SPAN
DAM WITH ROAD
DAM WITHOUT ROAD
DAM WITH LOCK
LEVEE WITH ROAD
FORD-ROAD ESTABLISHED
FORD-PRIMITIVE ROAD
TOLL FERRY
CHURCH WITH CEMETERY ADJACENT
APARTMENT HOUSE
DWELLING AND POST OFFICE
FRESH AIR FARM OR REST HOME
GAS TANK
PUMPING STATION (OIL OR GAS)
GRAIN BINS (MULTIPLE UNITS)
GRAIN ELEVATOR
GRAVEL PIT
PUBLIC LIBRARY
POST OFFICE
HIGHWAY GARAGE
FIRE ENGINE HOUSE
BARBAGE OR RUBBISH DUMP
ARMORY
SEWAGE DISPOSAL PLANT
WAYSIDE PARK
COMBINED DWELLING AND STORE
FEDERAL AID SYSTEM PRIMARY
FEDERAL AID SYSTEM SECONDARY
INTERCHANGE
INTERCHANGE INSIDE INCORP. CITY
HIGHWAY GRADE SEPARATION
TOLL ROAD SERVICE AREA
TOLL ROAD MAINTENANCE AREA



GENERAL HIGHWAY AND TRANSPORTATION MAP LAPORTE COUNTY INDIANA

PREPARED BY THE INDIANA STATE HIGHWAY COMMISSION DIVISION OF PLANNING IN COOPERATION WITH THE U.S. DEPARTMENT OF TRANSPORTATION FEDERAL HIGHWAY ADMINISTRATION

ENVIRONMENTAL SYSTEMS APPLICATION CENTER

B.P.R. APPROVAL DATE

Table with columns: DATE, REVISIONS, BY

1977

POLYCONIC PROJECTION