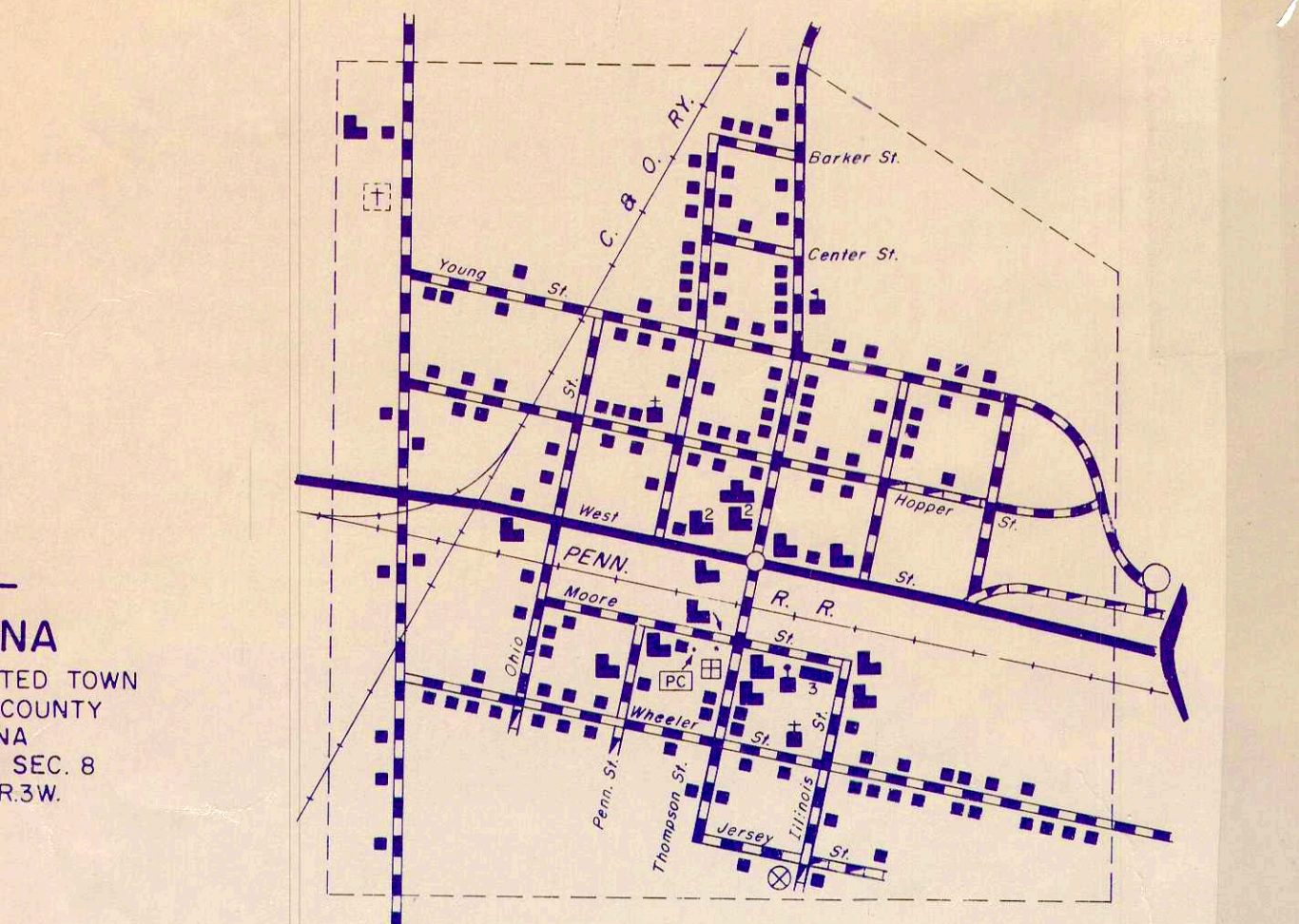
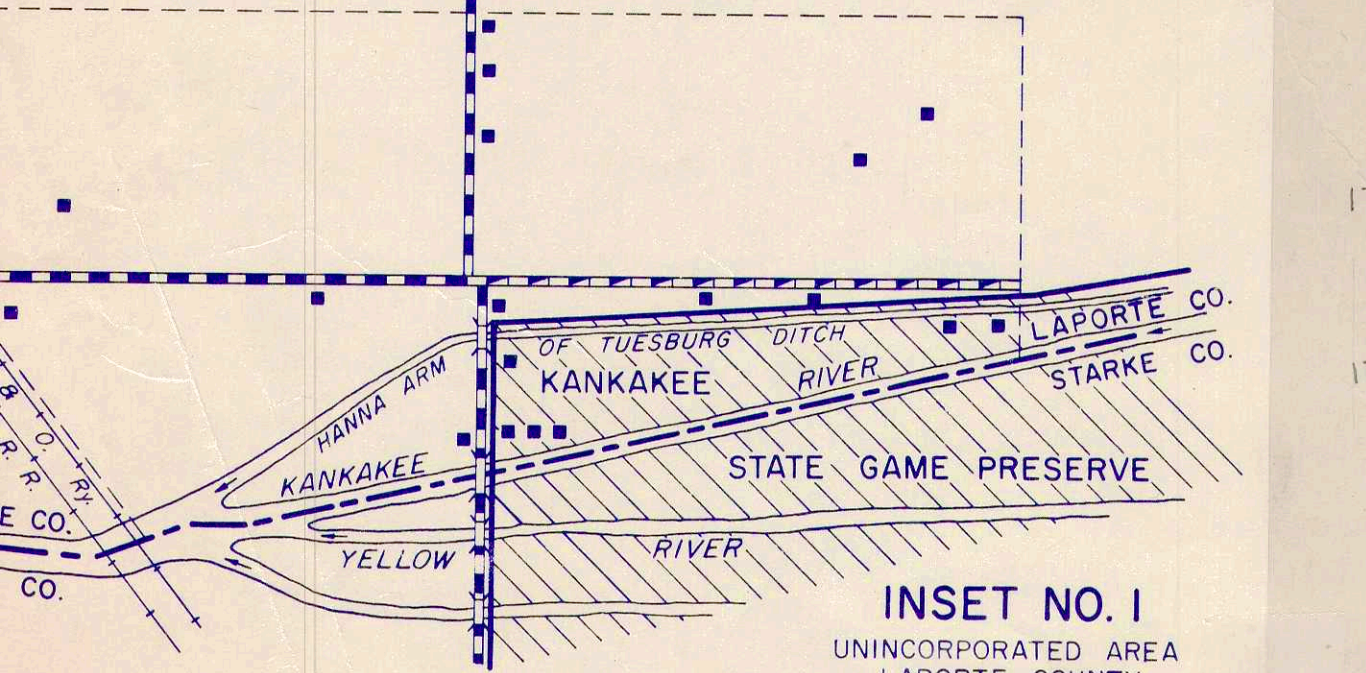


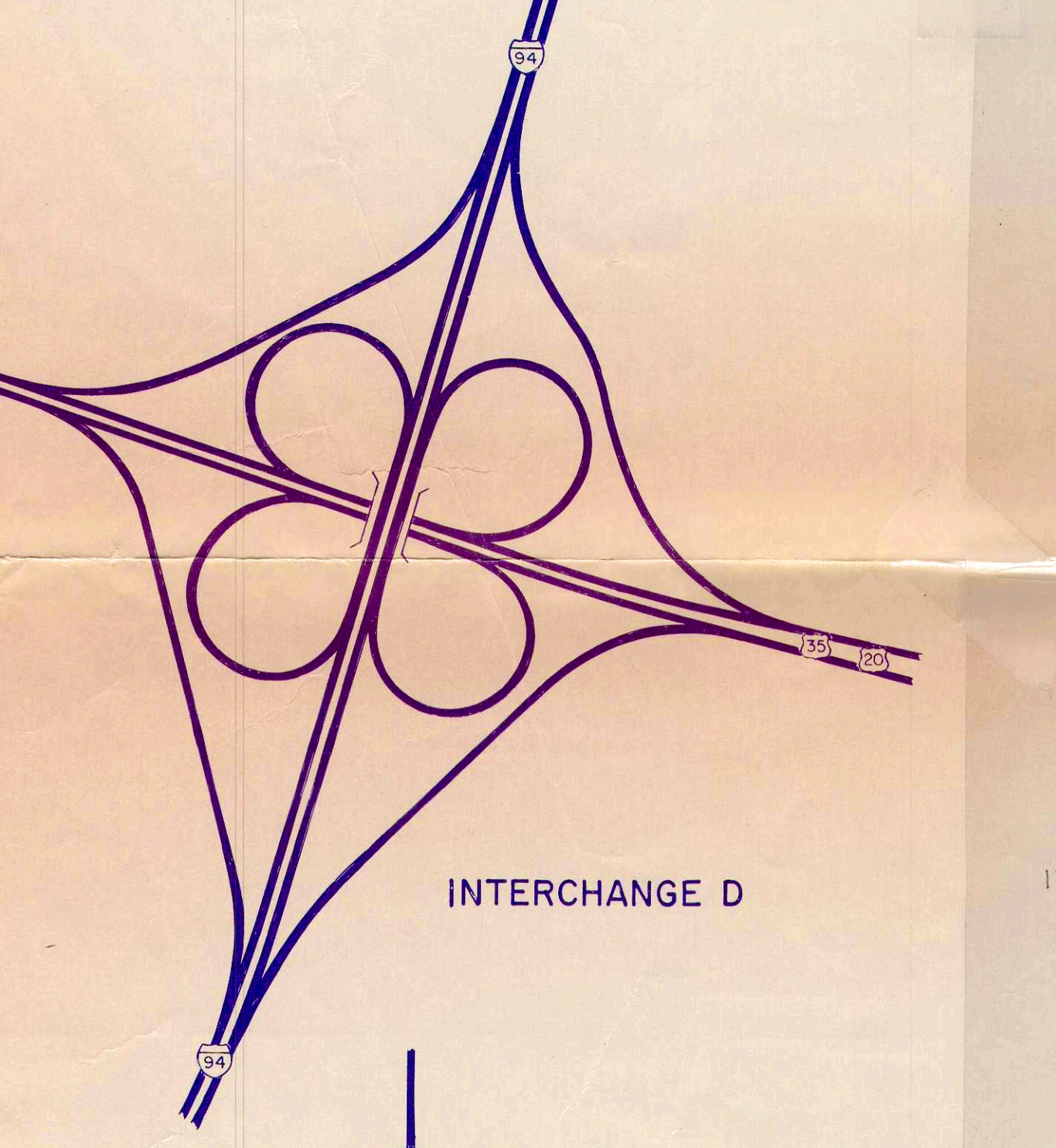
INSET NO. 3 UNINCORPORATED AREA LAPORTE COUNTY INDIANA LOCATED IN SEC. 17 T.35N,R.4W



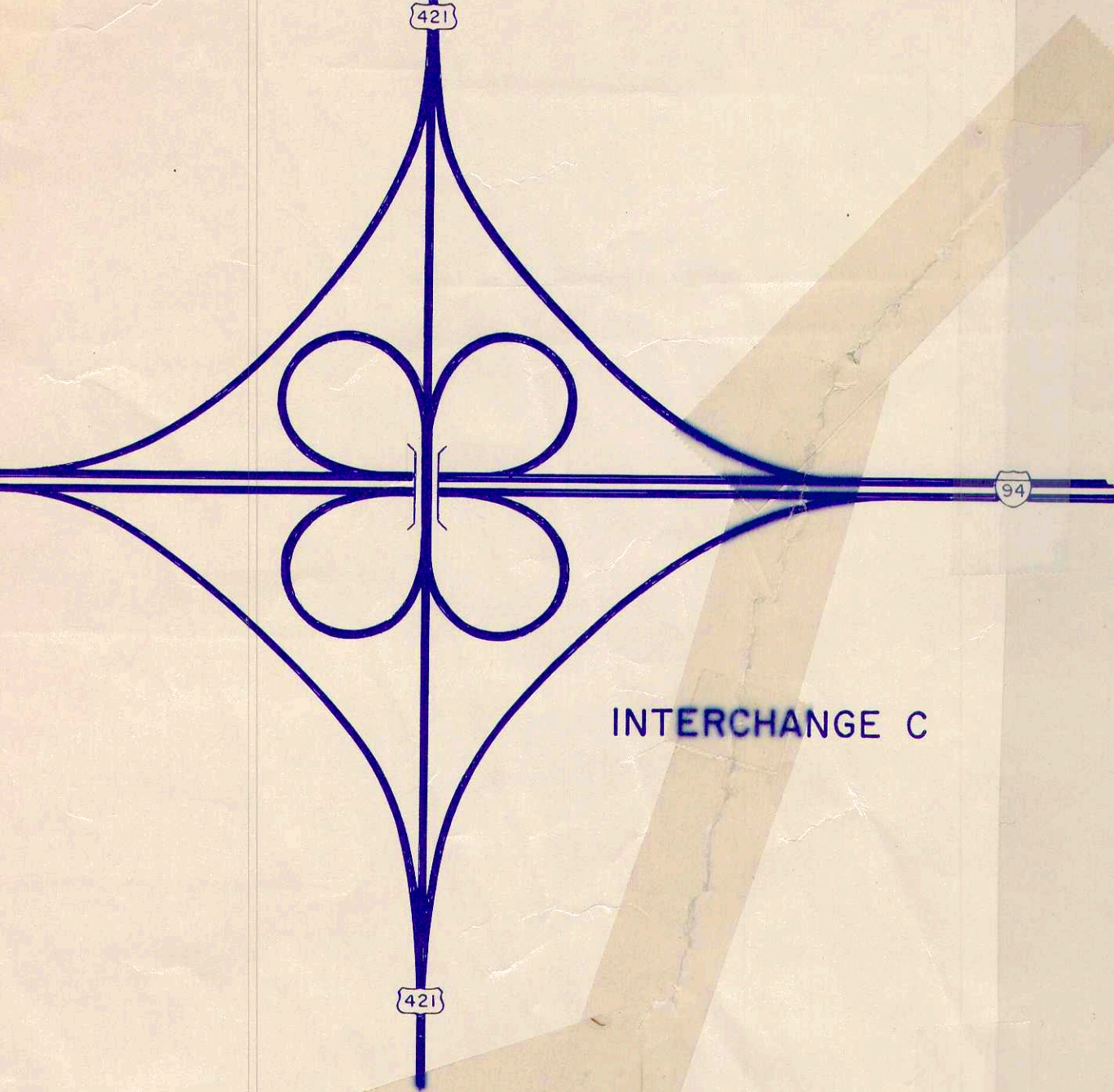
INSET NO. 5 OTIS UNINCORPORATED TOWN LAPORTE COUNTY INDIANA LOCATED IN SEC. 5 T.35N,R.4W



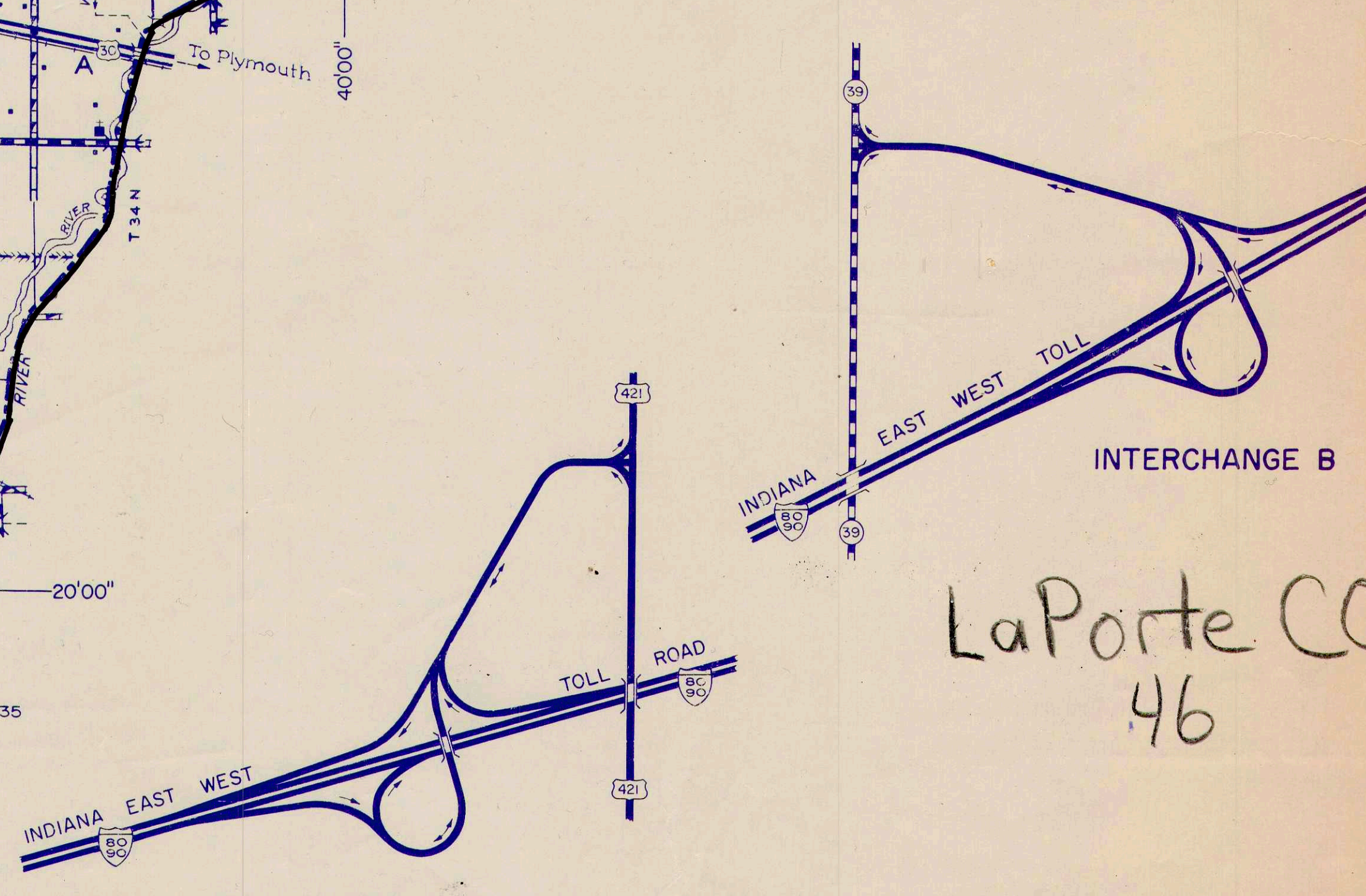
INSET NO. 1 UNINCORPORATED AREA LAPORTE COUNTY INDIANA LOCATED IN SEC. 25&36 T.35N,R.4W



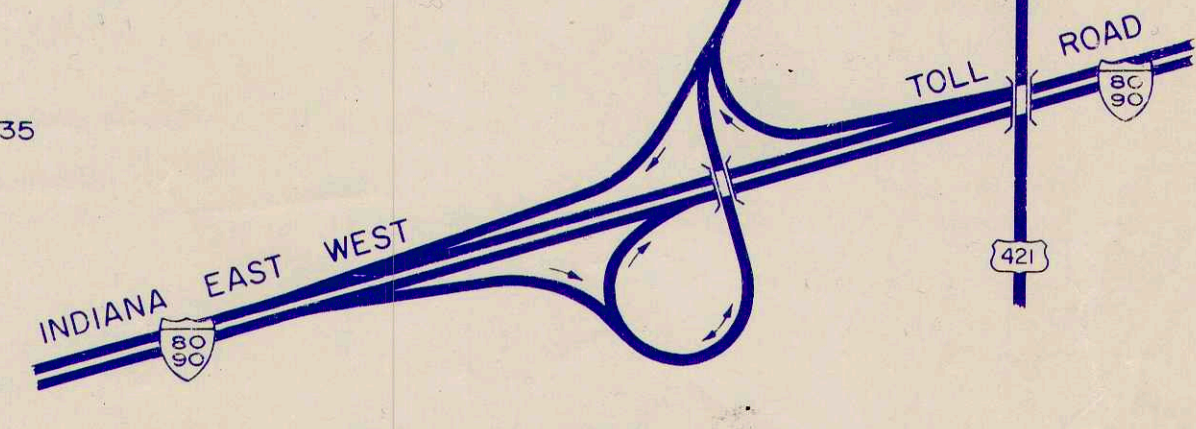
INTERCHANGE D



INTERCHANGE C

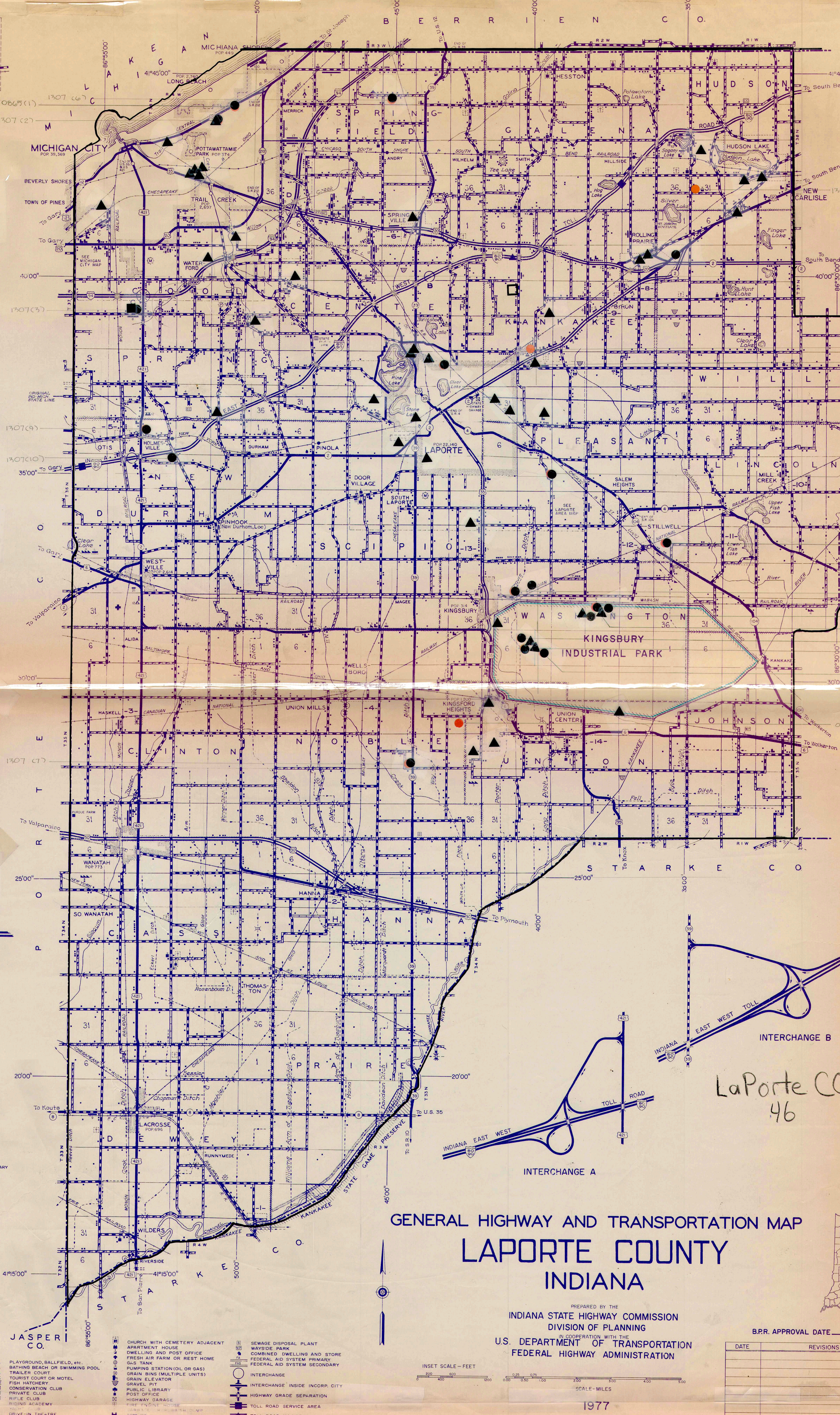


INTERCHANGE B



INTERCHANGE A

LaPorte CO 46



LEGEND

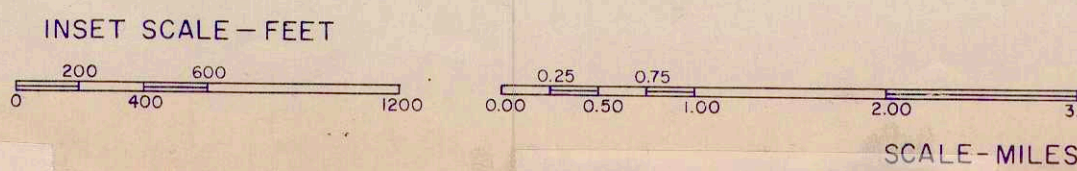
- STATE BOUNDARY
- COUNTY LINE
- CIVIL TOWNSHIP LINE
- CORPORATE LINE
- INSET LIMITS
- CONGRESSIONAL TOWNSHIP LINE
- SECTION LINE
- MICHIGAN ROAD LAND SECTION
- STATE PARK BOUNDARY (NAME SHOWN)
- STATE FOREST OR STATE GAME PRESERVE BOUNDARY
- NATIONAL PARK BOUNDARY (NAME SHOWN)
- NATIONAL PURCHASE UNIT BOUNDARY
- RAILROAD ANY NUMBER OF TRACKS USED BY SINGLE OPERATING COMPANY
- RAILROAD ANY NUMBER OF TRACKS USED BY MORE THAN ONE OPERATING COMPANY ON SAME OR ADJACENT RIGHTS OF WAY (NOT TRACK RIGHTS)
- ELECTRIC INTERURBAN OR SUBURBAN RAILROAD
- RAILROAD STATION
- RAILROAD STOP (NO STATION)
- RAILROAD ABOVE
- RAILROAD BELOW
- NARROW STREAM (ARROWS POINT IN DIRECTION OF FLOW)
- NAVIGABLE STREAM (ARROWS POINT IN DIRECTION OF FLOW)
- DOCK, PIER OR LANDING
- CANAL
- OPERATED SHIP AND BARGE LINES ON NATURAL STREAMS
- OPERATED SHIP AND BARGE LINES ON CANALS
- DRAINAGE DITCH (MAIN) (ARROWS POINT IN DIRECTION OF FLOW)
- HIGHWAY BRIDGES OVER 20 SPANS
- BRIDGES FOR LONG RIVER CROSSINGS
- DAM WITH ROAD
- DAM WITHOUT ROAD
- DAM WITH LOCK
- LEVEE WITH ROAD
- FORD-ROAD ESTABLISHED
- FORD-PRIMITIVE ROAD
- TOLL FERRY
- PLAYGROUND, BALLFIELD, ETC.
- BATHING BEACH OR SWIMMING POOL
- TRAILER COURT
- TOURIST COURT OR MOTEL
- FISH HATCHERY
- CONSERVATION CLUB
- PRIVATE CLUB
- RIFLE CLUB
- DRIVING RANGE
- DRIVE-IN THEATRE
- CHURCH WITH CEMETERY ADJACENT
- APARTMENT HOUSE
- DWELLING AND POST OFFICE
- FRESH AIR FARM OR REST HOME
- GAS TANK
- PUMPING STATION (OIL OR GAS)
- GRAIN BINS (MULTIPLE UNITS)
- GRAIN ELEVATOR
- GRAVEL PIT
- PUBLIC LIBRARY
- POST OFFICE
- HIGHWAY GARAGE
- FIRE ENGINE HOUSE
- ARMORY
- SEWAGE DISPOSAL PLANT
- WAYSIDE PARK
- COMBINED DWELLING AND STORE
- FEDERAL AID SYSTEM PRIMARY
- FEDERAL AID SYSTEM SECONDARY
- INTERCHANGE
- INTERCHANGE INSIDE INCORP. CITY
- HIGHWAY GRADE SEPARATION
- TOLL ROAD SERVICE AREA
- TOLL ROAD MAINTENANCE AREA

GENERAL HIGHWAY AND TRANSPORTATION MAP LAPORTE COUNTY INDIANA

PREPARED BY THE INDIANA STATE HIGHWAY COMMISSION DIVISION OF PLANNING IN COOPERATION WITH THE U.S. DEPARTMENT OF TRANSPORTATION FEDERAL HIGHWAY ADMINISTRATION

B.P.R. APPROVAL DATE

DATE	REVISIONS



1977

POLYCONIC PROJECTION