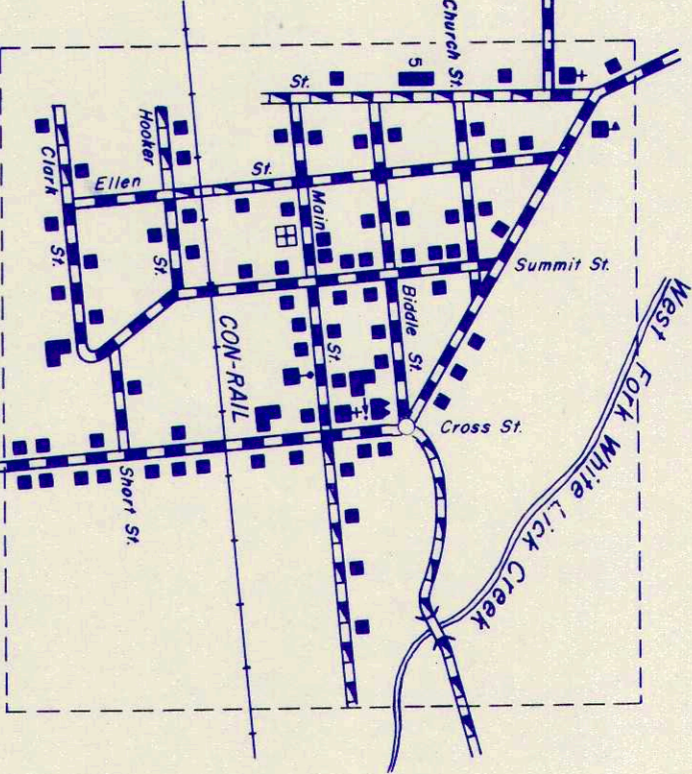


INSET NO 6
UNINCORPORATED AREA
HENDRICKS COUNTY
LOCATED IN SEC. 1
T15N, R. 11W.



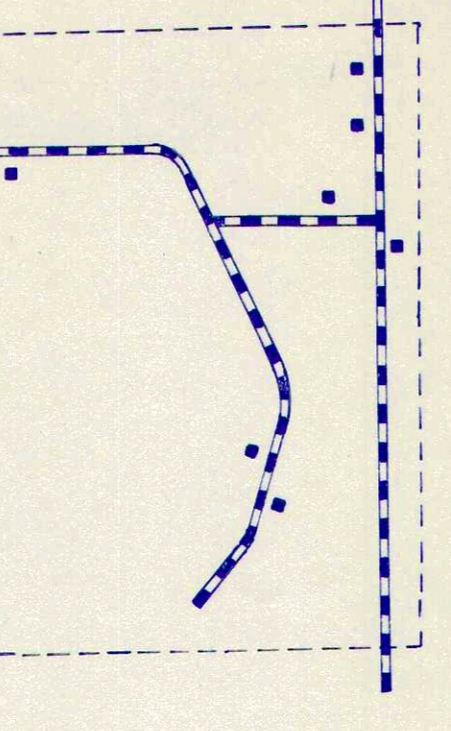
BELLEFONTE
UNINCORPORATED TOWN
HENDRICKS COUNTY
LOCATED IN SEC. 2
T15N, R. 11W.

CARTERSBURG
UNINCORPORATED TOWN
HENDRICKS COUNTY
LOCATED IN SEC. 3
T15N, R. 11E.

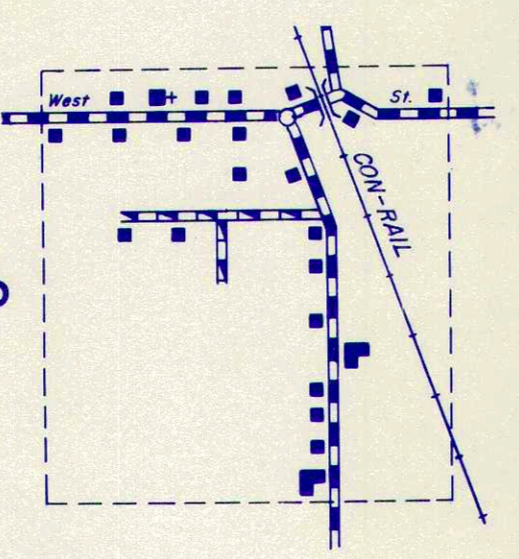
MAPLEWOOD
UNINCORPORATED TOWN
HENDRICKS COUNTY
LOCATED IN SEC. 11
T15N, R. 11W.

MONTCLAIR
UNINCORPORATED TOWN
HENDRICKS COUNTY
LOCATED IN SEC. 7
T15N, R. 11W.

NEW WINCHESTER
UNINCORPORATED TOWN
HENDRICKS COUNTY
LOCATED IN SEC. 9
T15N, R. 11W.



INSET NO 1
UNINCORPORATED AREA
HENDRICKS COUNTY
LOCATED IN SEC. 22
T15N, R. 11W.



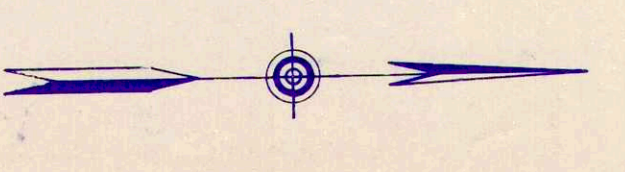
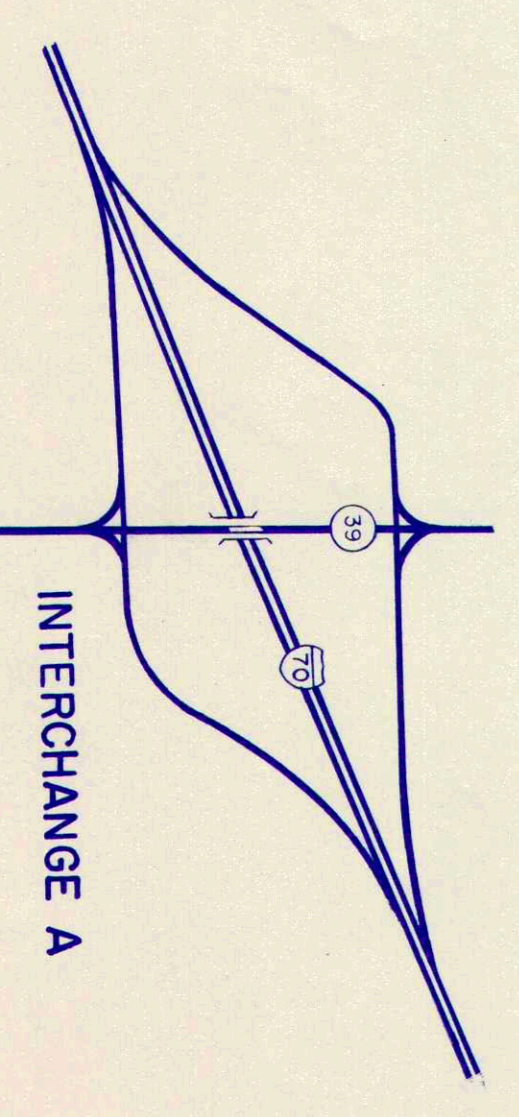
HADLEY
UNINCORPORATED TOWN
HENDRICKS COUNTY
LOCATED IN SEC. 23
T15N, R. 11W.

INSET NO 9
UNINCORPORATED AREA
HENDRICKS COUNTY
LOCATED IN SEC. 11
T15N, R. 11W.

HAZELWOOD
UNINCORPORATED TOWN
HENDRICKS COUNTY
LOCATED IN SEC. 28
T15N, R. 11W.

- LEGEND**
- INTERSTATE HIGHWAY SYSTEM
 - UNITED STATES HIGHWAY
 - STATE HIGHWAY SYSTEM
 - STATE ROAD
 - FEDERAL AID SECONDARY HIGHWAY
 - PAVED ROAD
 - BITUMINOUS SURFACED ROAD
 - GRADED AND DRAINED EARTH ROAD
 - UNIMPROVED EARTH ROAD
 - PRIVATE ROAD
 - INTERCHANGE LOCATED IN INCORPORATED CITY
 - INTERCHANGE
 - HIGHWAY BRIDGE OVER 20' SPAN
 - CONCRETE ROAD OR SP
 - ROAD-FRAME ROAD
 - ROAD-FRAME ROAD USED BY SINGLE OPERATING COMPANY
 - RAILROAD STATION
 - RAILROAD ABOVE
 - RAILROAD BELOW
 - NARROW STREAM
 - NAVIGABLE STREAM IN DIRECTION OF FLOW
 - NAVIGABLE STREAM IN OPPOSITE DIRECTION OF FLOW
 - DAM WITH LOCK
 - DAM WITHOUT ROAD
 - LEVEL
 - TOLL FERRY
 - STATE BOUNDARY
 - COUNTY LINE
 - TOWNSHIP LINE
 - SECTION LINE
 - NATIONAL PURCHASE UNIT BOUNDARY
 - NATIONAL PARK BOUNDARY
 - AIRPORT
 - COMMERCIAL, MUNICIPAL, OR A. LANDMARK FIELD
 - STATE CAPITOL
 - COUNTY SEAT AND VILLAGES
 - OFFICE OR AGENCY OF FEDERAL, STATE, OR COUNTY GOVERNMENT
 - ROW OR GROUP OF BUILDINGS CLOSELY SPACED
 - APARTMENT
 - HOTEL OR TOURIST COURT
 - TRAILER COURT
 - STONE OR SMALL BUSINESS ESTABLISHMENT
 - LARGE BUSINESS ESTABLISHMENT
 - COMBINED DWELLING AND STORE
 - POST OFFICE
 - BARACKS OR DORMITORIES FOR STUDENTS
 - WORKERS, WAREHOUSE, TECHNICAL INSTITUTION
 - SCHOOL, CHURCH, OTHER RELIGIOUS INSTITUTION
 - CEMETERY
 - CHURCH WITH CEMETERY ADJACENT
 - FRESH AIR FARM OR REST HOME
 - POWER PLANT
 - FINE ENGINE HOUSE
 - AMWAY
 - FARM GROUND, LAKE, COURSE OR PREWAY
 - WAREHOUSE - GENERAL PLANT
 - WAREHOUSE - FLOURING STATION (GENERAL)
 - WAREHOUSE - FLOURING STATION (GAS OR OIL)
 - HIGHWAY GARAGE
 - POWER PLANT
 - BOOSTER STATION, CALL LETTERS
 - RADIO STATION
 - TELEVISION RELAY STATION
 - AGRICULTURAL EXPERIMENT STATION
 - COUNTY FARM
 - STOCK YARD
 - SEASONAL DWELLING
 - ROW OR GROUP OF SEASONAL DWELLINGS
 - NURSERY
 - FRUIT OR NUT ORCHARD
 - GREENHOUSE
 - CONVENTIONAL INSTITUTION
 - OBSERVATORY OR LIGHTHOUSE
 - SAMUIL STATIONARY
 - DRIVE-IN THEATRE
 - RIFLE CLUB
 - GOLF COURSE OR COUNTRY CLUB
 - SMALL PARK
 - AMUSEMENT PARK
 - BATHING BEACH OR SWIMMING POOL
 - PICNIC GROUND
 - SCENIC SITE
 - MINE, QUARRY OR OPEN CUT
 - OIL OR GAS WELLS
 - GROUP OF STORAGE TANKS (OIL OR GAS)
 - QUARRY PIT
 - SANDBAR OR RUBBISH DUMP

GENERAL HIGHWAY AND TRANSPORTATION MAP
HENDRICKS COUNTY
 INDIANA



PREPARED BY THE
 DIVISION OF PLANNING
 INDIANA STATE HIGHWAY COMMISSION
 IN COOPERATION WITH THE
 U. S. DEPARTMENT OF TRANSPORTATION
 FEDERAL HIGHWAY ADMINISTRATION
 BUREAU OF PUBLIC ROADS

ENVIRONMENTAL SYSTEMS
 APPLICATION CENTER

B.P.R. APPROVAL DATE _____

DATE	REVISIONS	BY

