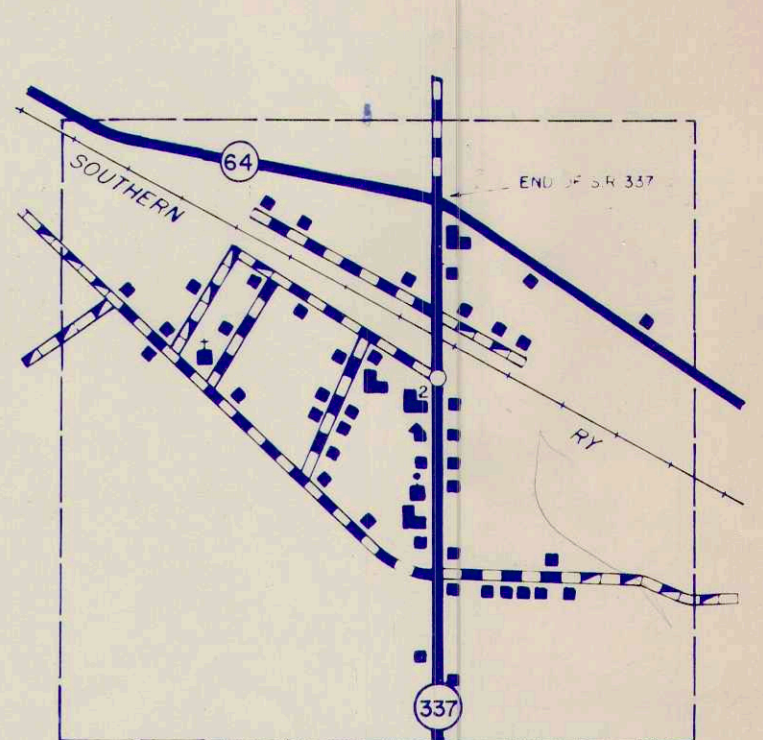
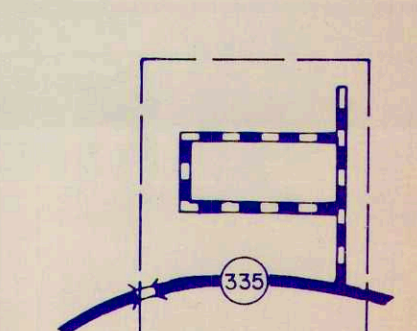


-4-
BRADFORD
UNINCORPORATED TOWN
HARRISON COUNTY
INDIANA
LOCATED IN SEC
3
T2S R4E



-3-
DEPAUN
UNINCORPORATED TOWN
HARRISON COUNTY
INDIANA
LOCATED IN SECS
17, 18, 19, 20
T2S R3E



-6-
UNINCORPORATED AREA
HARRISON COUNTY
INDIANA
LOCATED IN SEC
588
T3S R4E

-2-
RAMSEY
UNINCORPORATED TOWN
HARRISON COUNTY
INDIANA
LOCATED IN SEC
23
T2S R3E

-1-
VALLEY CITY
UNINCORPORATED TOWN
HARRISON COUNTY
INDIANA
LOCATED IN SECS
78, 9
T5S R3E

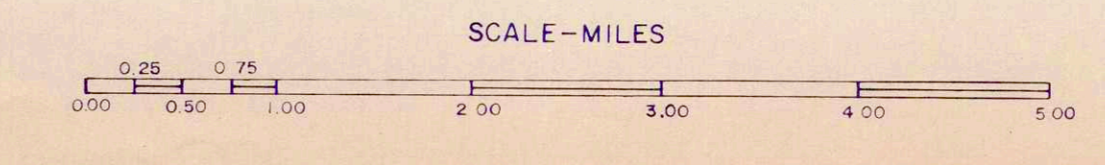
LEGEND

- C COMMERCIAL, M MUNICIPAL, OR P PRIVATE AIRPORT
- ▲ A ARMY OR B NATIONAL GUARD
- L LANDING FIELD
- STATE CAPITOL
- COUNTY SEAT
- OTHER CITIES AND VILLAGES
- DWELLING OR FARM UNIT
- ROW OR GROUP OF DWELLINGS CLOSELY SPACED
- SEASONAL DWELLING
- ROW OR GROUP OF SEASONAL DWELLINGS
- APARTMENT
- HOTEL
- MOTEL OR TOURIST COURT
- TRAILER COURT
- STORE OR SMALL BUSINESS ESTABLISHMENT
- TOWN HALL GRANGE OR COMMUNITY HALL
- COMBINED DWELLING AND STORE
- POST OFFICE
- BARRACKS OR DORMITORIES FOR STUDENTS
- WORKERS, MIGRANTS, ETC.
- SCHOOLHOUSE, OTHER EDUCATIONAL INSTITUTION
- CHURCH, OTHER RELIGIOUS INSTITUTION
- CEMETERY
- CHURCH WITH CEMETERY ADJACENT
- FRESH AIR FARM OR REST HOME
- HOSPITAL
- POLICE STATION
- FIRE ENGINE HOUSE
- ARMORY
- RACE COURSE OR SPEEDWAY
- WAREHOUSE—GENERAL
- FACTORY OR INDUSTRIAL PLANT
- GAUGING OR PUMPING STATION (GENERAL)
- PUMPING STATION (GAS OR OIL)
- HIGHWAY GARAGE
- POWER PLANT
- BOOSTER STATION
- RADIO STATION (WITH CALL LETTERS)
- RADIO RANGE STATION
- TELEVISION RELAY STATION
- AGRICULTURAL EXPERIMENT STATION
- COUNTY FARM
- STOCK YARD
- GRAIN ELEVATOR
- NURSERY
- FRUIT OR NUT ORCHARD
- GREENHOUSE
- CORRECTIONAL INSTITUTION
- CAMP OR LODGE
- OBSERVATION OR LOOKOUT TOWER
- SAWMILL (STATIONARY)
- DRIVE-IN THEATRE
- RIFLE CLUB
- GOLF COURSE OR COUNTRY CLUB
- SMALL PARK
- WAYSIDE PARK
- BATHING BEACH OR SWIMMING POOL
- PICNIC GROUND
- PLAYGROUND, BALL FIELD, ETC.
- SCENIC SITE
- MINE, QUARRY OR OPEN CUT
- OIL OR GAS WELLS
- GROUP OF STORAGE TANKS (OIL OR GAS)
- QUARRY
- GRAVEL PIT
- GARBAGE OR RUBBISH DUMP

HARRISON CO 31

**GENERAL HIGHWAY AND TRANSPORTATION MAP
HARRISON COUNTY
INDIANA**

PREPARED BY THE
DIVISION OF PLANNING
INDIANA STATE HIGHWAY COMMISSION
IN COOPERATION WITH THE
U. S. DEPARTMENT OF TRANSPORTATION
FEDERAL HIGHWAY ADMINISTRATION
BUREAU OF PUBLIC ROADS



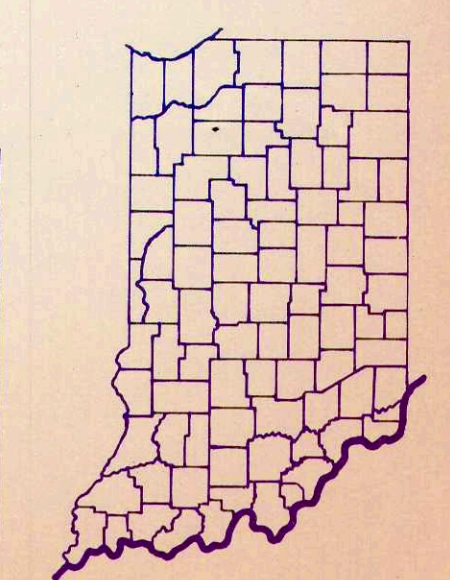
1974

POLYCONIC PROJECTION

MAP CHECKED WITH AERIAL PHOTOGRAPHS DATED

APPROVAL DATE

DATE	REVISIONS	BY



SHEET 1 OF 1 MAP SHEET AND SUPPLEMENTAL SHEETS HARRISON COUNTY INDIANA 31