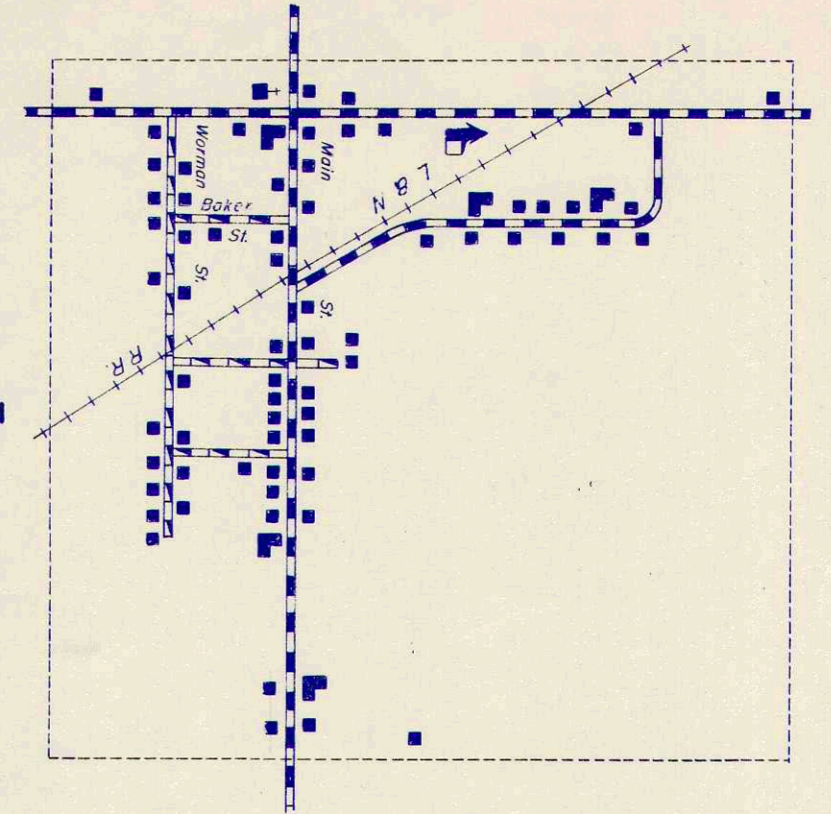
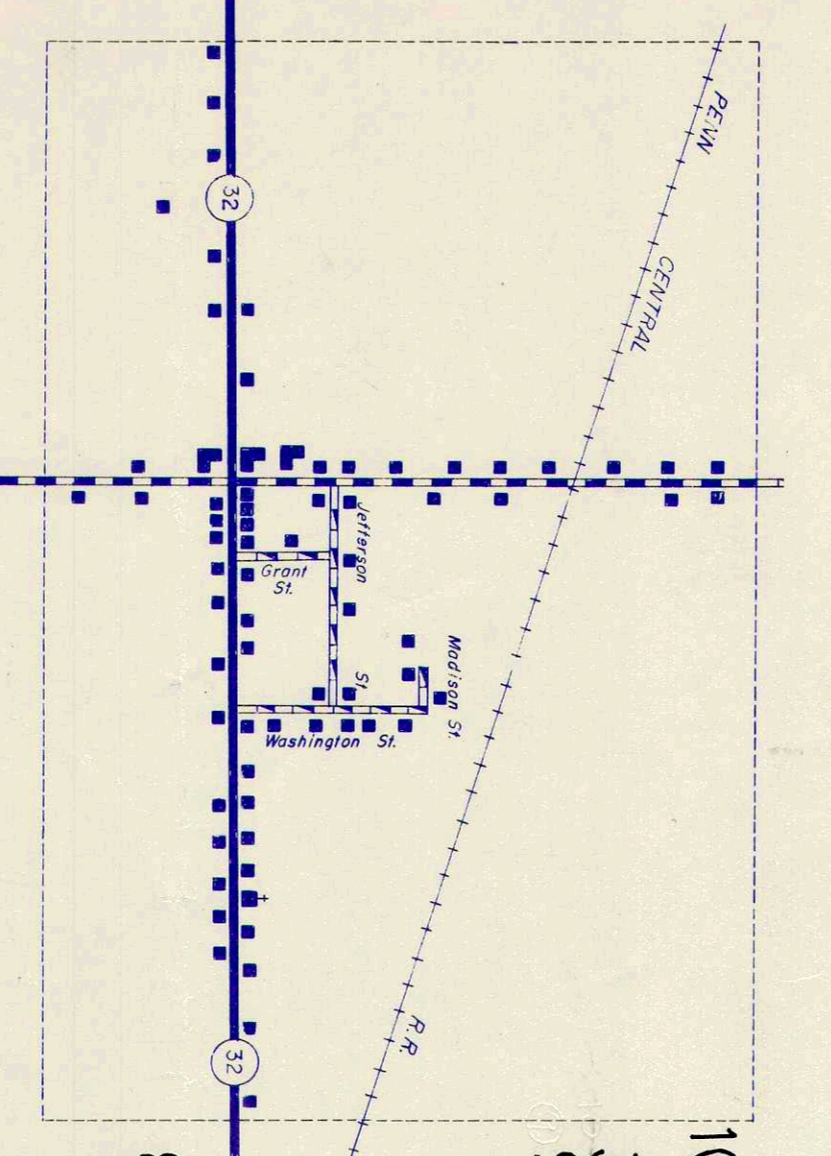


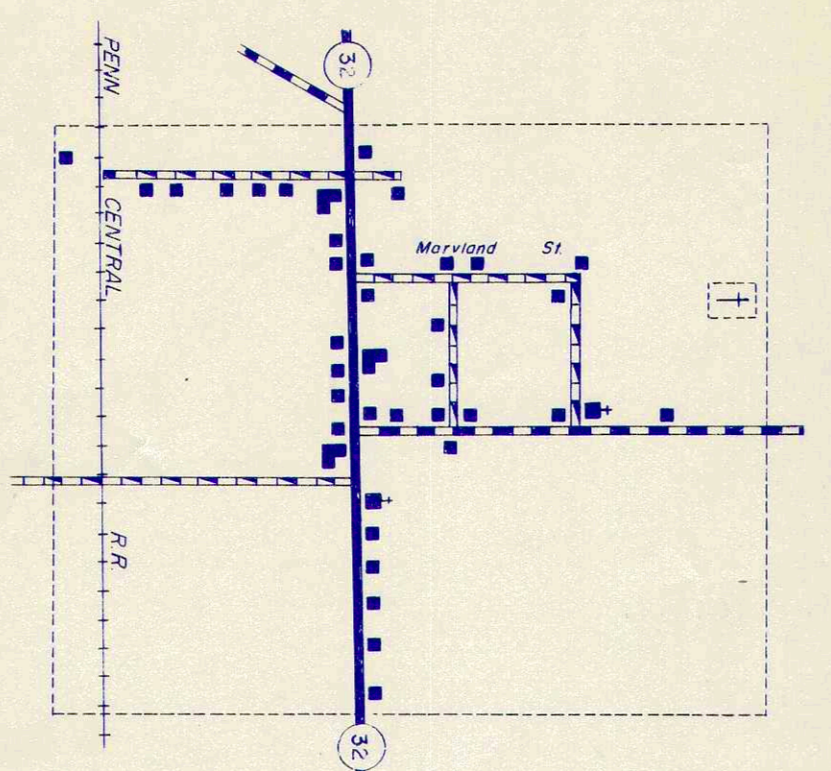
-4- DEMING
UNINCORPORATED TOWN
HAMILTON COUNTY
INDIANA
LOCATED IN SECS 588,
T19N, R9E



-3- HORTONVILLE
UNINCORPORATED TOWN
HAMILTON COUNTY
INDIANA
LOCATED IN SECS 14, 23,
T9N, R9E



-2- JOLIETVILLE
UNINCORPORATED TOWN
HAMILTON COUNTY
INDIANA
LOCATED IN SECS 6, 7, 19N, R9E,
8, SECS 24, T9N, R9E

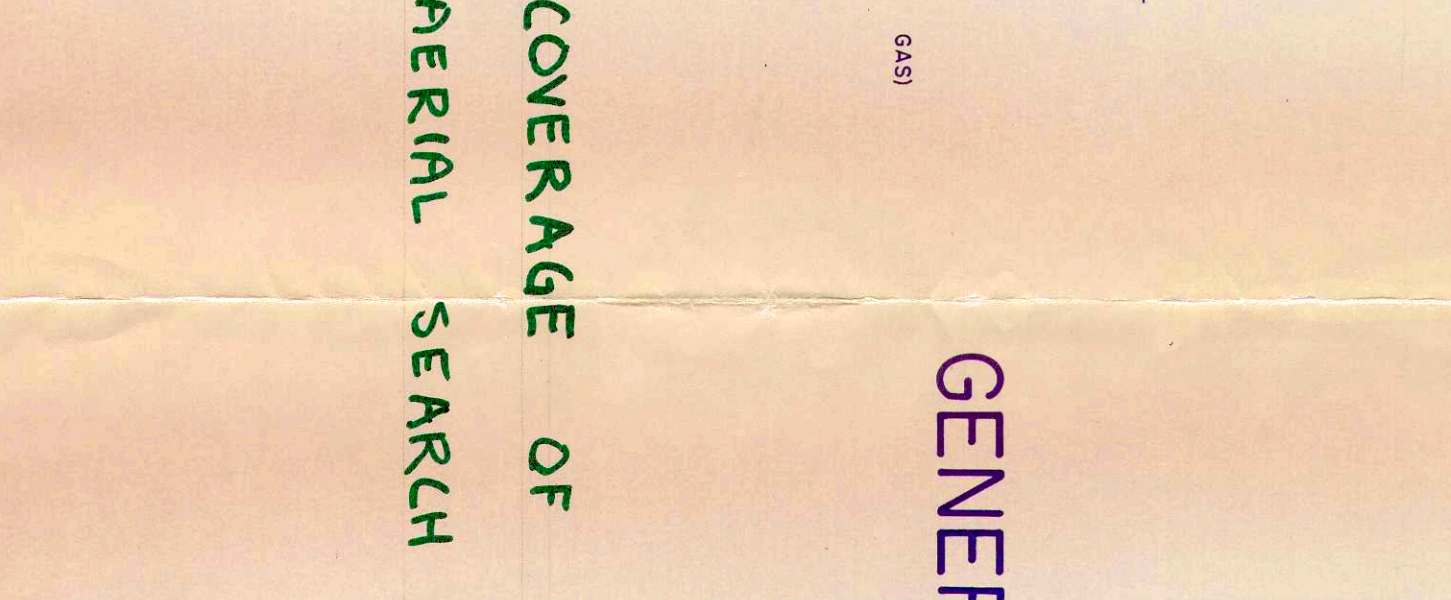


-1- EAGLETOWN
UNINCORPORATED TOWN
HAMILTON COUNTY
INDIANA
LOCATED IN SEC. 4, T9N, R9E,
8, SECS 33, T9N, R9E

- INTERSTATE HIGHWAY SYSTEM
- UNITED STATES HIGHWAY
- STATE HIGHWAY SYSTEM
- DIVIDED HIGHWAY
- BAND ROAD
- BITUMINOUS SURFACED ROAD
- METAL SURFACED ROAD
- GRADED AND DRAINED EARTH ROAD
- UNIMPROVED EARTH ROAD
- PRIMITIVE ROAD
- INTERCHANGE LOCATED IN INCORPORATED CITY/TOWNSHIP
- INTERCHANGE LOCATED IN UNINCORPORATED AREA
- HIGHWAY GRADE SEPARATION
- HIGHWAY BRIDGE OVER 20' SPAN
- CONCRETE ROAD ON DIP
- ROAD-ROAD ESTABLISHED
- ROAD-PRIMITIVE ROAD
- RAILROAD OPERATING IN DIRECTION OF FLOW
- RAILROAD STATION
- RAILROAD ABOVE
- RAILROAD BELOW
- NARROW STREAM
- WIDE STREAM
- WATERCOURSE IN DIRECTION OF FLOW
- ARROW POINT IN DIRECTION OF FLOW
- DAM WITH LOCK
- DAM WITHOUT ROAD
- LANE WITH ROAD
- TRESTLE
- STATE BOUNDARY
- COUNTY LINE
- CIVIL TOWNSHIP LINE
- CONGRESSIONAL DISTRICT LINE
- SECTION LINE
- STATE PARK BOUNDARY (NAME SHOWN)
- NATIONAL PARK BOUNDARY (NAME SHOWN)
- STATE GAME PRESERVE BOUNDARY (NAME SHOWN)
- NATIONAL GAME PRESERVE BOUNDARY (NAME SHOWN)
- COUNTY SEAT
- OTHER CITIES AND VILLAGES
- DWELLING ON FARM UNIT
- ROW OR GROUP OF DWELLINGS CLOSELY SPACED
- ROW OR GROUP OF SEASONAL DWELLINGS
- MOTEL OR TOURIST COURT
- TRAILER COURT
- STORE OR SMALL BUSINESS ESTABLISHMENT
- TOWN HALL, GARAGE OR COMMUNITY HALL
- COMBINED DWELLING AND STORE

- POST OFFICE
- POST OFFICE ANNEX
- SCHOOLHOUSE
- CHURCH
- FRESH AIR FARM OR REST HOME
- HOSPITAL
- POLICE STATION
- FIRE ENGINE HOUSE
- WAREHOUSE - GENERAL
- WAREHOUSE - GENERAL ON FREEWAY
- PUMPING STATION (GENERAL)
- PUMPING STATION (GAS OR OIL)
- POWER PLANT
- RADIO STATION (WITH CALL LETTERS)
- TELEVISION RELAY STATION
- AGRICULTURAL EXPERIMENT STATION
- FARM
- GREENHOUSE
- CAMP OR LODGE
- OBSERVATION OR LOOKOUT TOWER
- SMALL STATIONARY
- DEMING THEATRE
- GOLF COURSE OR COUNTRY CLUB
- SMALL PARK
- WAYSIDE PARK
- BATHING BEACH OR SWIMMING POOL
- PICNIC GROUND
- FLAMINGO, BALL FIELD, ETC.
- SCENIC SITE
- WRECK
- GROUP OF STORAGE TANKS (OIL OR GAS)
- GRAVEL PIT
- GARBAGE OR RUBBISH DUMP

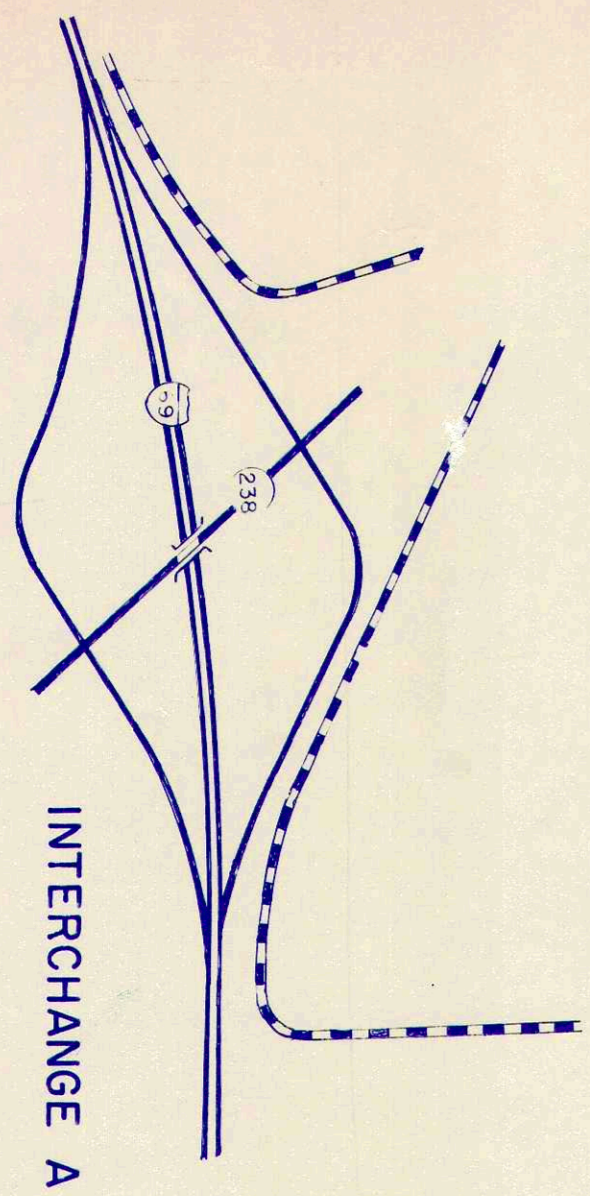
LEGEND



COVERAGE OF AERIAL SEARCH

**GENERAL HIGHWAY AND TRANSPORTATION MAP
HAMILTON COUNTY
INDIANA**

PREPARED BY THE
**DIVISION OF PLANNING
INDIANA STATE HIGHWAY COMMISSION**
U. S. DEPARTMENT OF TRANSPORTATION
FEDERAL HIGHWAY ADMINISTRATION



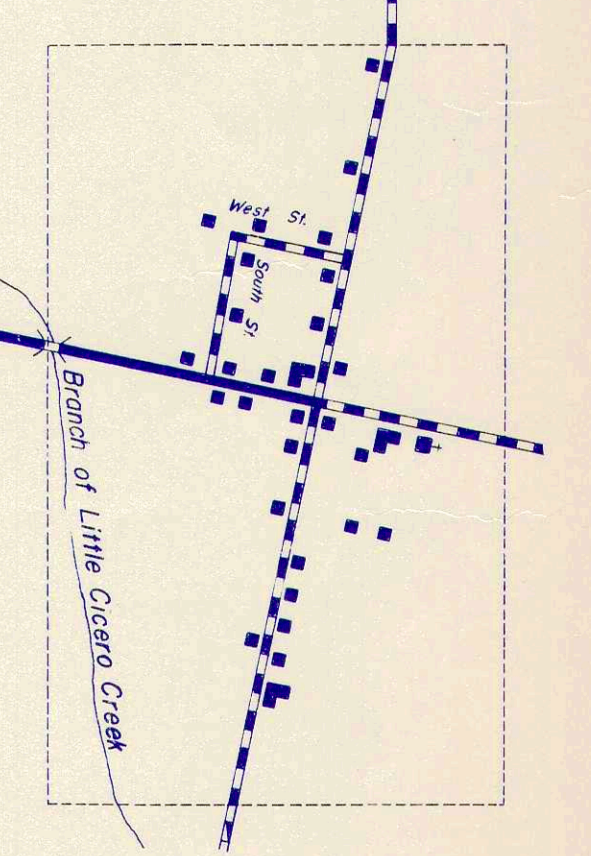
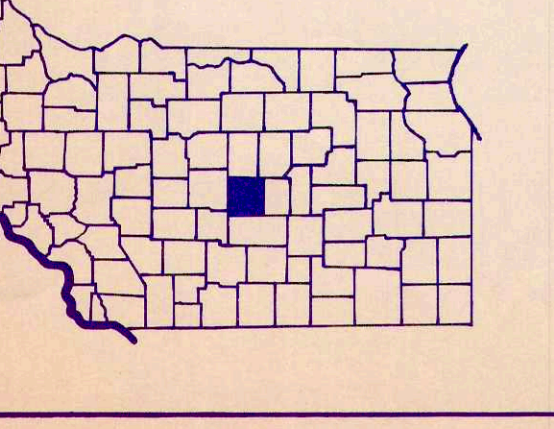
INTERCHANGE A

SCALE - MILES
0 100 200 300 400 500 600

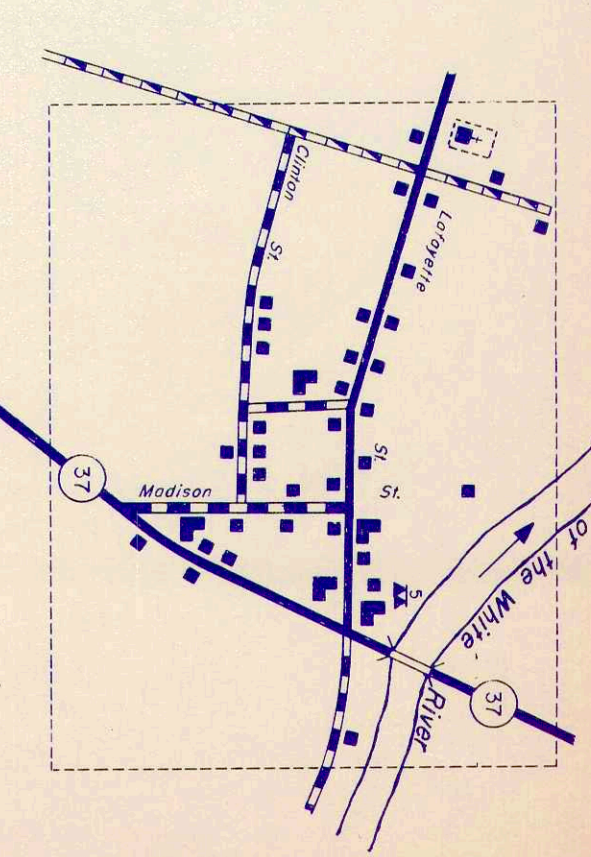
1976

NO SUPPLEMENTAL SHEETS

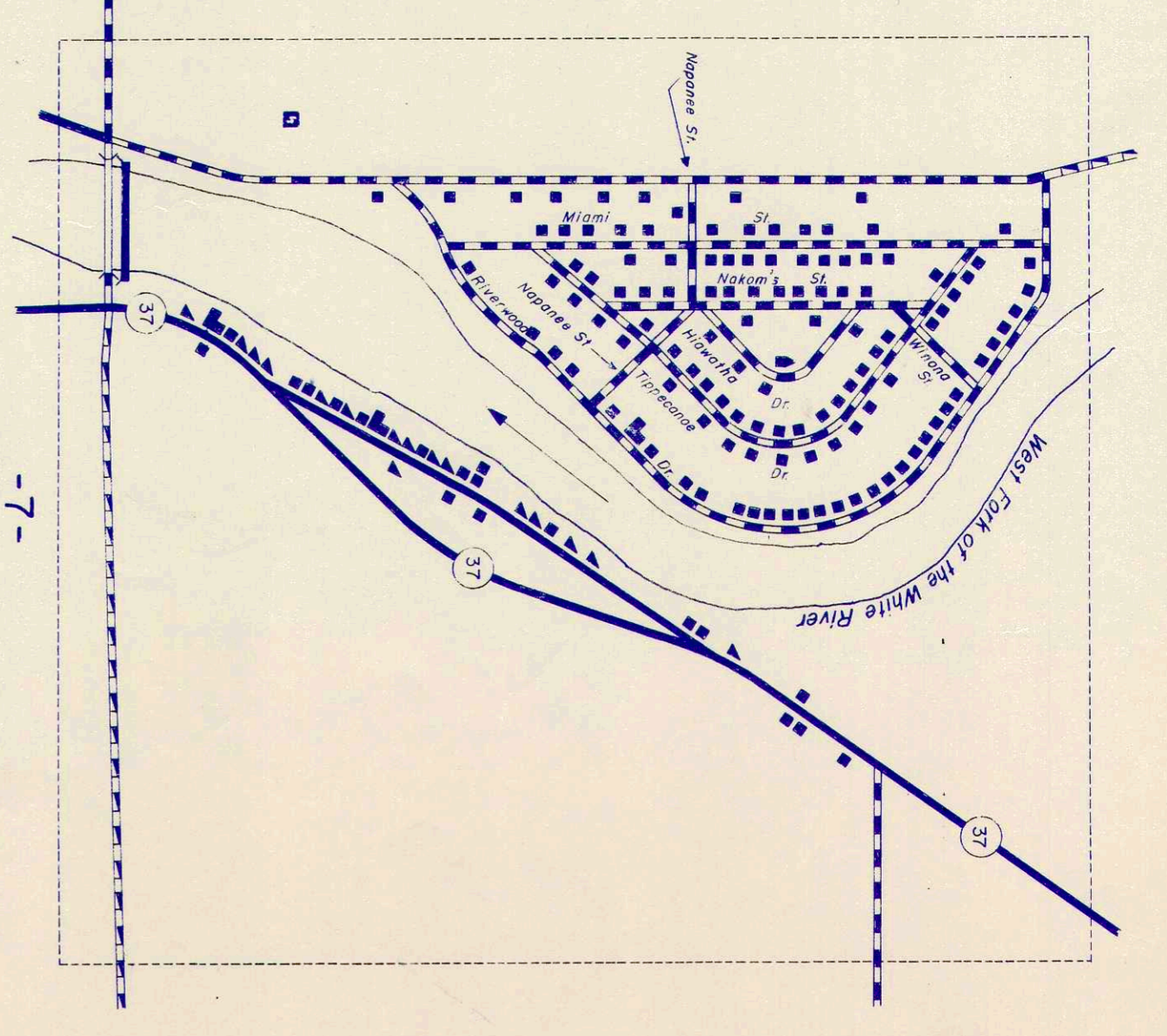
DATE	REVISIONS	APPROVAL	DATE



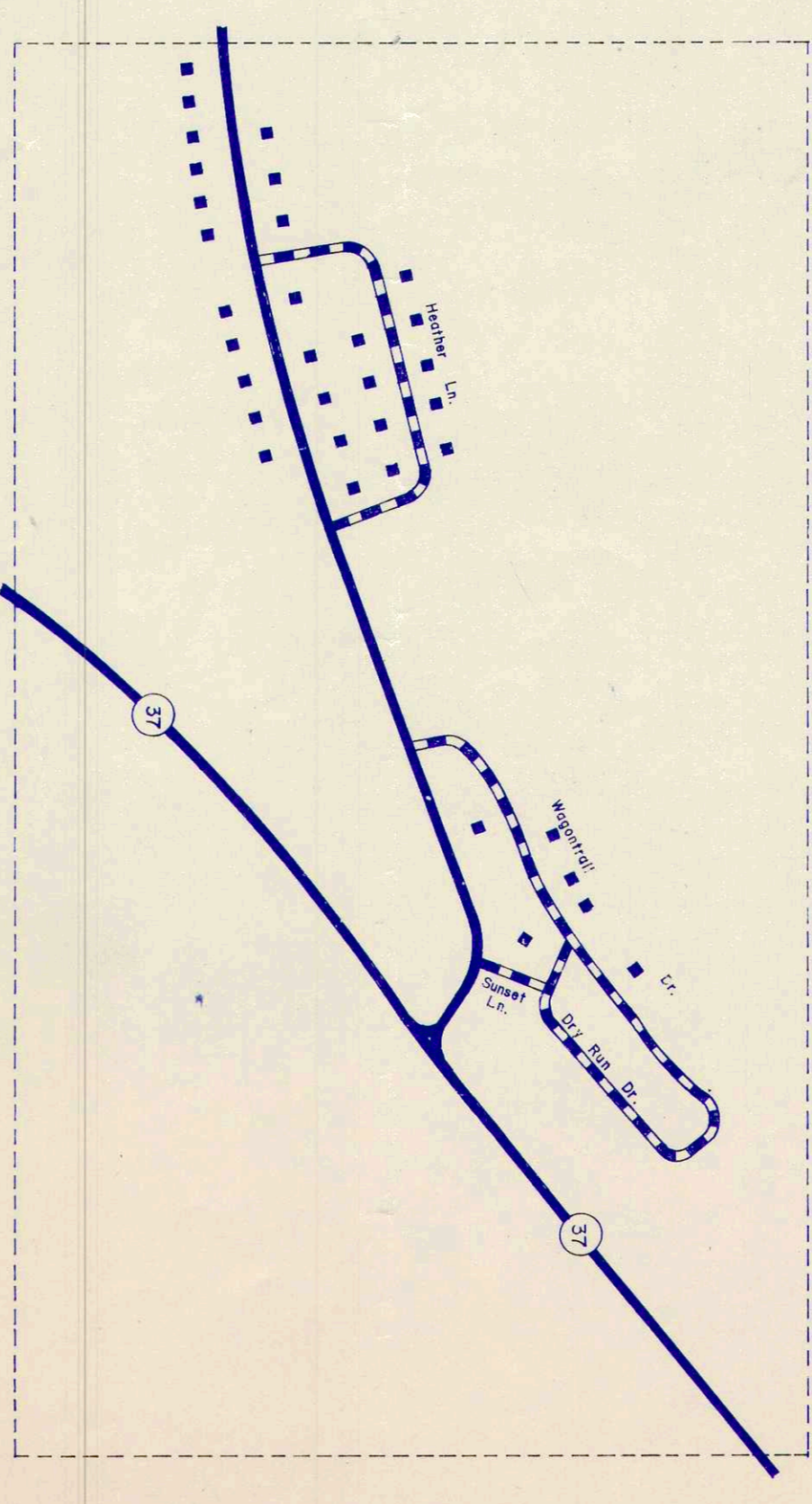
-5- BOLEY
UNINCORPORATED TOWN
HAMILTON COUNTY
INDIANA
LOCATED IN SEC. 22,
T9N, R9E



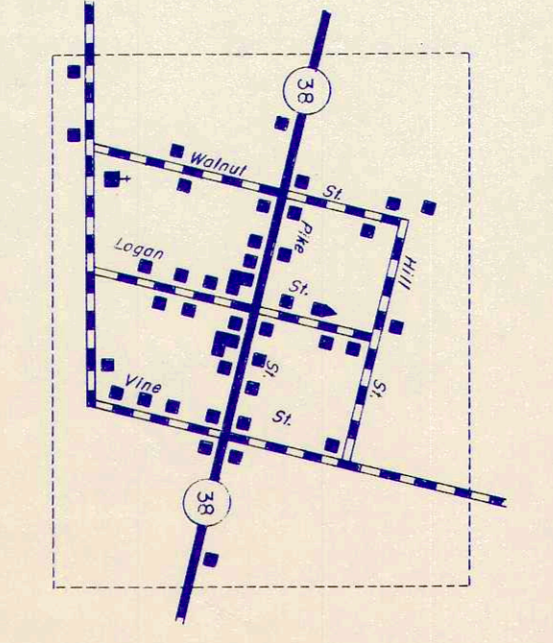
-6- STRAWTOWN
UNINCORPORATED TOWN
HAMILTON COUNTY
INDIANA
LOCATED IN SECS 3,
T9N, R9E



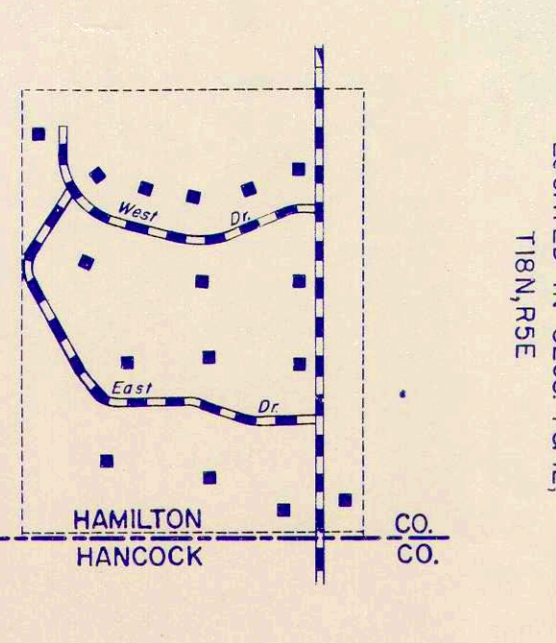
-7- CLARE
UNINCORPORATED TOWN
HAMILTON COUNTY
INDIANA
LOCATED IN SECS 9, 16,
T9N, R9E




-9- CLARKSVILLE
UNINCORPORATED TOWN
HAMILTON COUNTY
INDIANA
LOCATED IN SECS 1, 12,
T9N, R9E



INSET NO. 8
UNINCORPORATED AREA
HAMILTON COUNTY
INDIANA
LOCATED IN SECS 20, 9, 29,
T9N, R9E



INSET NO. 10
UNINCORPORATED AREA
HAMILTON COUNTY
INDIANA
LOCATED IN SEC. 8,
T9N, R9E



INSET NO. 11
UNINCORPORATED AREA
HAMILTON COUNTY
INDIANA
LOCATED IN SECS 8, 7, 8,
T9N, R9E