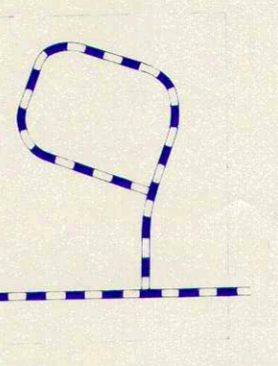
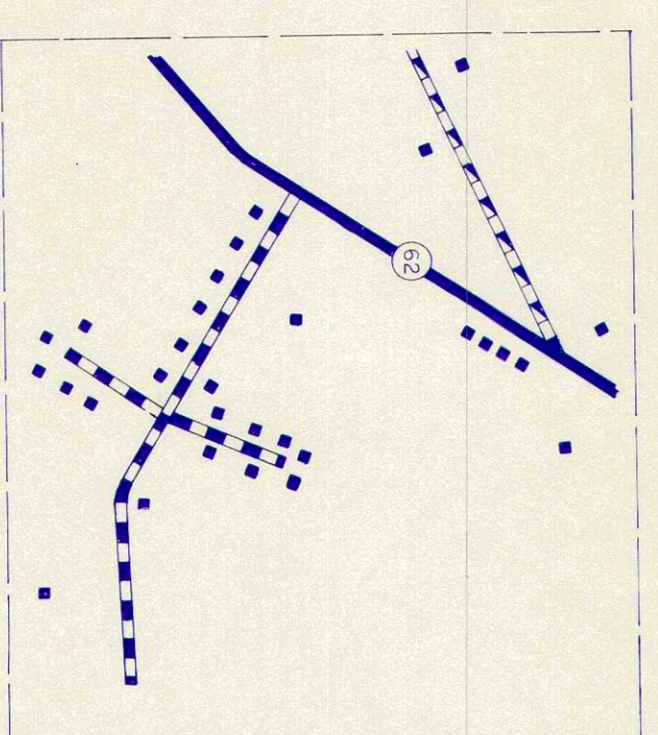


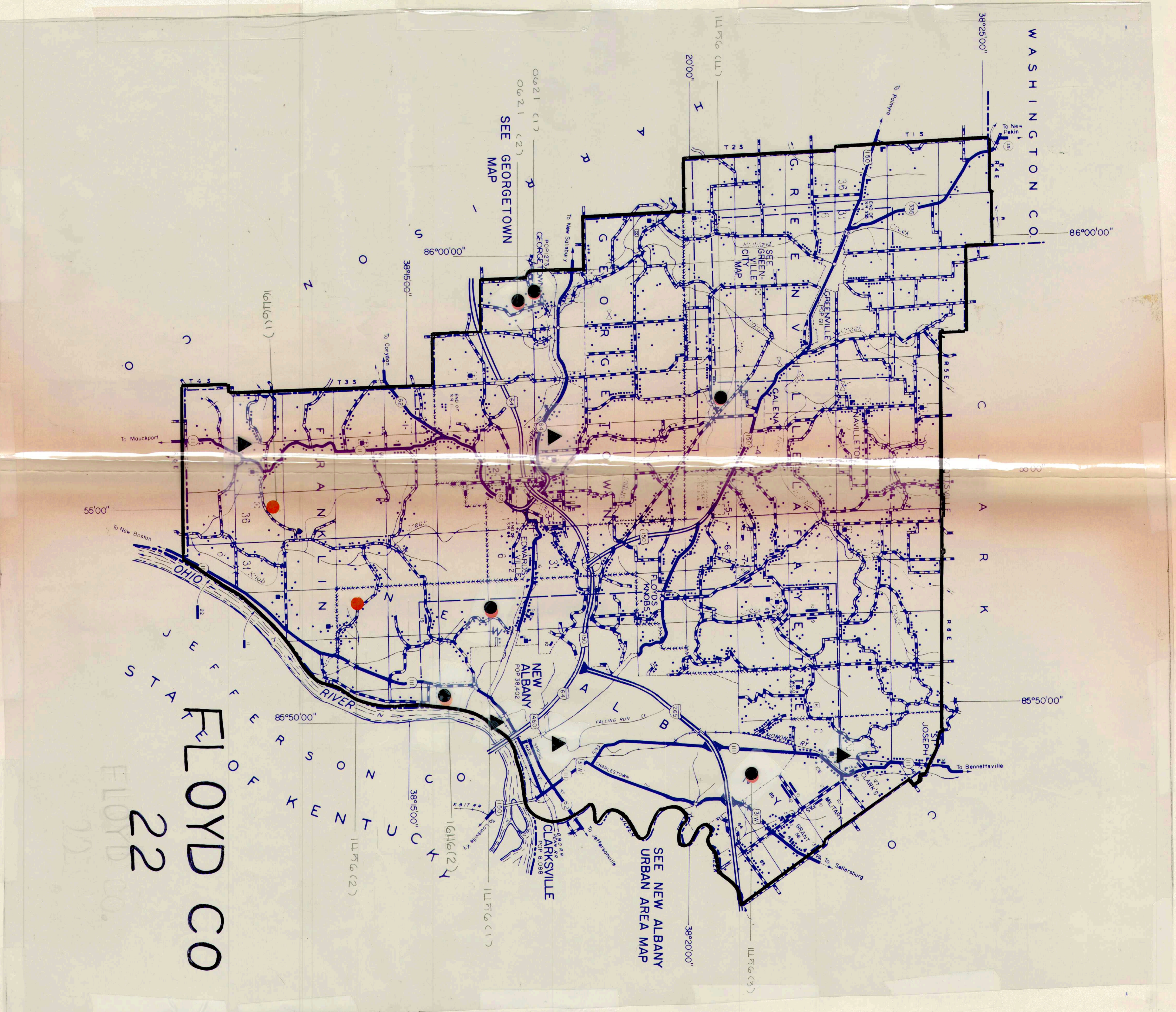
INSET NO. 3
EDWARDSVILLE
WASHINGTON COUNTY
LOCATED IN SEC. 36, T2S, R2E



INSET NO. 2
UNINCORPORATED AREA
FLOYD COUNTY, INDIANA
LOCATED IN SEC. 13, T2S, R2E



INSET NO. 1
UNINCORPORATED AREA
FLOYD COUNTY, INDIANA
LOCATED IN SEC. 13, T2S, R2E



LEGEND

- INTERSTATE HIGHWAY SYSTEM
- UNITED STATES HIGHWAY
- STATE HIGHWAY SYSTEM
- DIVIDED HIGHWAY
- PAVED ROAD
- METAL SURFACED ROAD
- GRADED AND DRAINED EARTH ROAD
- UNIMPROVED ROAD
- INTERCHANGE (LOCATED IN INCORPORATED CITY)
- HIGHWAY GRADE SEPARATION
- HIGHWAY BRIDGE (OVER 20' SPAN)
- CONCRETE ROAD ON DIP
- ROAD - ROAD ESTABLISHED
- RAILROAD (LINES OF TRACKS) (DIP)
- RAILROAD STATION
- RAILROAD BRIDGE
- NARROW STREAM
- WIDE STREAM
- DAM WITH LOCK
- DAM WITHOUT ROAD
- LEVEL
- LEVEL WITH ROAD
- TOLL FERRY
- STATE BOUNDARY
- COUNTY LINE
- TOWNSHIP LINE
- SECTION LINE
- STATE PARK BOUNDARY (NAME SHOWN)
- NATIONAL PARK BOUNDARY (NAME SHOWN)
- AIRPORT BOUNDARY
- COMMERCIAL, MUNICIPAL, OR PRIVATE AIRPORT
- AIR LANDING FIELD (NATIONAL GUARD)
- COUNTY SEAT
- OTHER CITIES AND VILLAGES
- DWELLING ON FARM UNIT
- GROUP OF DWELLINGS CLOSELY SPACED
- SEASONAL DWELLING
- ASSessor's OFFICE
- MOTEL OR TOURIST COURT
- TRAILER COURT
- STORE ON SMALL BUSINESS ESTABLISHMENT
- TOWN HALL, GRANDSTAND, OR COMMUNITY HALL
- COMBINED DWELLING AND STORE
- POST OFFICE
- BANKERS OR LOAN OFFICE
- SCHOOLHOUSE, OTHER EDUCATIONAL INSTITUTION
- CHURCH, OTHER RELIGIOUS INSTITUTION
- CEMETERY
- FRESH AIR PARK OR REST HOME
- PICNIC STATION
- FIRE ENGINE HOUSE
- AMENITY
- FAIR GROUND, RACE COURSE, OR SPECTATOR STAND
- WAREHOUSE - GENERAL PLANT
- ACTION OR PUMPING STATION (GENERAL)
- FLAMING STATION (GAS OR OIL)
- POWER PLANT
- BOOSTER STATION (GAS OR OIL)
- ROAD NAME STATION (CALL LETTERS)
- RADIO NAME STATION
- SECTION MARKING STATION
- COUNTY FARM
- STOCK YARD
- GRAIN ELEVATOR
- NURSERY
- FRUIT OR NUT ORCHARD
- GREENHOUSE
- CORRECTIONAL INSTITUTION
- CAMP ON LODGE
- OBSERVATION OR LOOKOUT TOWER
- SAMML. (MUSEUM)
- DRIVE-IN THEATRE
- RIFLE CLUB
- GOLF COURSE OR COUNTRY CLUB
- AMUSEMENT PARK
- BATHING BEACH OR SWIMMING POOL
- FLAMINGO, BALL FIELD, ETC.
- SCENIC SITE
- MINE, QUARRY OR OPEN CUT
- OIL OR GAS WELLS
- GROUP OF STORAGE TANKS (OIL OR GAS)
- DAM
- QUARRY OR RUBBISH DUMP

**GENERAL HIGHWAY AND TRANSPORTATION MAP
FLOYD COUNTY
INDIANA**

PREPARED BY THE
DIVISION OF PLANNING
INDIANA STATE HIGHWAY COMMISSION
IN COOPERATION WITH THE
U. S. DEPARTMENT OF TRANSPORTATION
FEDERAL HIGHWAY ADMINISTRATION

SCALE - MILES
0 1 2 3 4 5

1976
POLYCONIC PROJECTION

APPROVAL DATE

DATE	REVISIONS	BY

