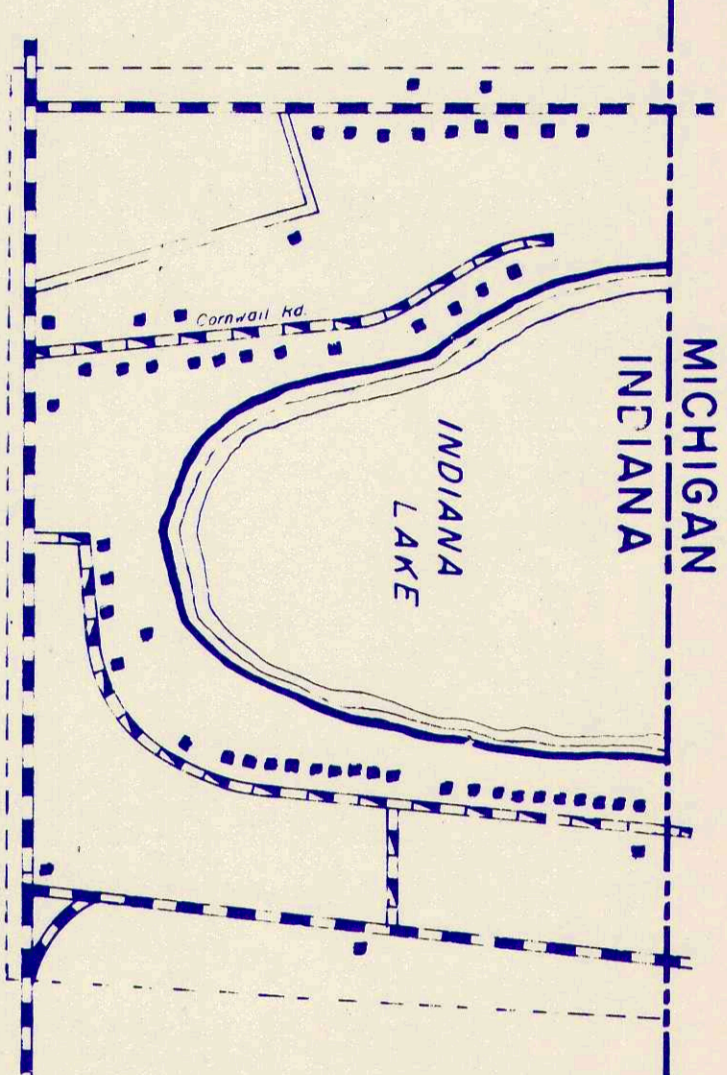


**INSET NO. 7**  
UNINCORPORATED AREA  
ELKHART COUNTY  
INDIANA  
LOCATED IN SEC. 7  
T.38N.-R.8E



**INSET NO. 8**  
UNINCORPORATED AREA  
ELKHART COUNTY  
LOCATED IN SEC. 9, 10  
T.38N.-R.8E

**INSET NO. 5**  
UNINCORPORATED AREA  
ELKHART COUNTY  
LOCATED IN SEC. 22  
T.38N.-R.8E

**INSET NO. 6**  
UNINCORPORATED AREA  
ELKHART COUNTY  
LOCATED IN SEC. 30  
T.38N.-R.8E

**INSET NO. 3**  
UNINCORPORATED AREA  
ELKHART COUNTY  
LOCATED IN SEC. 22  
T.37N.-R.8E

**INSET NO. 4**  
UNINCORPORATED AREA  
ELKHART COUNTY  
LOCATED IN SEC. 16  
T.37N.-R.8E

**FORAKER**  
UNINCORPORATED TOWN  
ELKHART COUNTY  
INDIANA  
LOCATED IN SEC. 2, 3  
T.35N.-R.8E

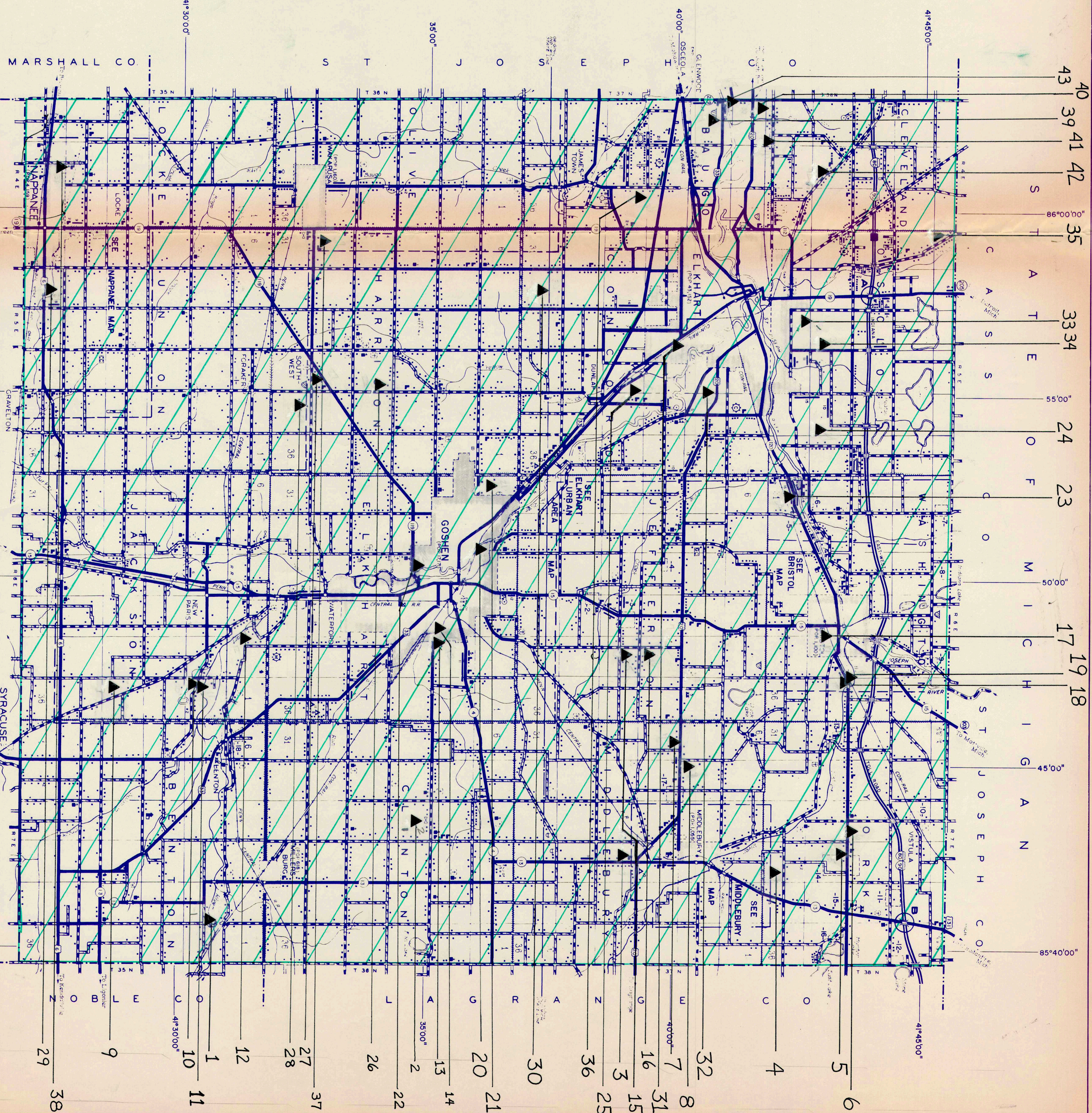
**INSET NO. 2**  
UNINCORPORATED AREA  
ELKHART COUNTY  
LOCATED IN SEC. 27  
T.37N.-R.8E

- INTERSTATE HIGHWAY SYSTEM
- UNITED STATES HIGHWAY
- STATE HIGHWAY SYSTEM
- DIVIDED HIGHWAY
- PAVED ROAD
- GRADED AND SHADED EARTH ROAD
- UNIMPROVED EARTH ROAD
- INTERCHANGE
- HIGHWAY GRADE SEPARATION
- HIGHWAY BRIDGE (OVER 20' SPAN)
- ROAD-OVER-CROSSING
- ROAD-UNDER-CROSSING
- RAILROAD STATION
- RAILROAD ABOVE
- RAILROAD BELOW
- WATER SYSTEM
- NAVIGABLE STREAM (DIRECTION OF FLOW)
- DAM WITH ROAD
- DAM WITH LOCK

- DAM WITHOUT ROAD
- LEVEE WITH ROAD
- STATE BOUNDARY
- COUNTY LINE
- INSET LIMITS
- TOWNSHIP LINE
- NATIONAL PARK BOUNDARY (NAME SHOWN)
- NATIONAL PURCHASE UNIT BOUNDARY
- CORPORATE CITY BOUNDARY
- AIRPORT
- COMMERCIAL, MANUFACTURING, OR INDUSTRIAL DISTRICT
- A FARM OR 5 NATIONAL GUARD LANDMARK FIELD
- OTHER CITIES AND VILLAGES
- DWELLING ON FARM UNIT
- ROW OR GROUP OF SEASONAL DWELLINGS CLOSELY SPACED
- APARTMENT
- HOTEL
- MOTEL OR TOURIST COURT
- WAREHOUSE, STORE, OR BUSINESS ESTABLISHMENT
- TOWN HALL, SCHOOL, OR COMMUNITY HALL
- COMBINED DWELLING AND STORE

**LEGEND**

- POST OFFICE
- BARRACKS OR DORMITORIES FOR STUDENTS
- SCHOOLHOUSE, OTHER EDUCATIONAL INSTITUTION
- CHURCH, OTHER RELIGIOUS INSTITUTION
- CEMETERY
- CHURCH WITH CEMETERY ADJACENT
- PRISON, AIR FARM, OR REST HOME
- POLICE STATION
- FIRE ENGINE HOUSE
- FARM (ORCHARD, RICE, CANE, OR SHELL)
- STATION ON SWIMMING STATION (GENERAL)
- PUMPING STATION (GAS OR OIL)
- HIGHWAY GARAGE
- POWER PLANT
- STATION ON TELEPHONE LINE (CALL LETTERS)
- RADIO STATION
- TELEVISION RELAY STATION
- COUNTY FARM
- STOCK YARD
- GRAIN ELEVATOR
- NURSERY
- FRUIT OR NUT ORCHARD
- GREENHOUSE
- COMMERCIAL INSTITUTION
- CAMP OR LODGE (LODGING TOWER)
- SMALL, STATIONARY TOWER

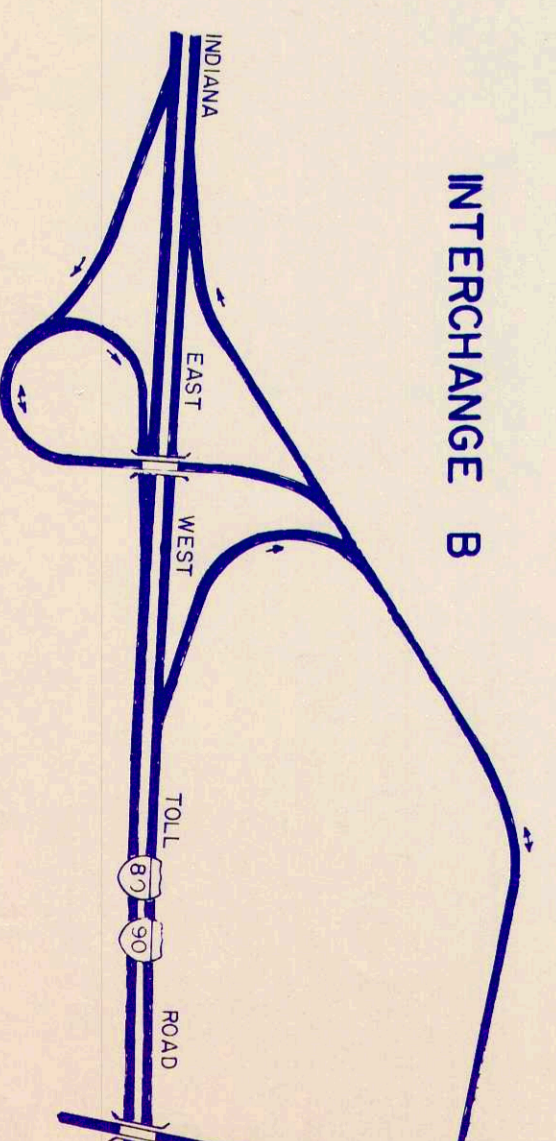


**COVERAGE OF AERIAL SEARCH**

**GENERAL HIGHWAY AND TRANSPORTATION MAP  
ELKHART COUNTY  
INDIANA**

PREPARED BY THE  
DIVISION OF PLANNING  
INDIANA STATE HIGHWAY COMMISSION  
IN COOPERATION WITH THE  
U. S. DEPARTMENT OF TRANSPORTATION  
FEDERAL HIGHWAY ADMINISTRATION

ENVIRONMENTAL SYSTEMS  
APPLICATION CENTER



**INTERCHANGE B**

SCALE - MILES

0 1 2 3 4 5

SHEET 1 OF 1 MAP SHEET AND SUPPLEMENTAL SHEET

ELKHART COUNTY

INDIANA 20

MAP CHECKED WITH AERIAL PHOTOGRAPHS DATED 1976