

INSET NO. 8  
UNINCORPORATED AREA  
DELAWARE COUNTY  
LOCATED IN SEC. 8  
T2N-R1E

INSET NO. 31  
UNINCORPORATED TOWN  
DELAWARE COUNTY  
LOCATED IN SEC. 31  
T2N-R1E

UNINCORPORATED TOWN  
DELAWARE COUNTY  
LOCATED IN SEC. 29  
T2N-R1E

INSET NO. 11  
UNINCORPORATED AREA  
DELAWARE COUNTY  
LOCATED IN SEC. 11  
T2N-R1E

UNINCORPORATED AREA  
DELAWARE COUNTY  
LOCATED IN SEC. 14  
R. 0, E. T. 2 N.

UNINCORPORATED TOWN  
DELAWARE COUNTY  
LOCATED IN SEC. 35  
T2N-R2E

UNINCORPORATED TOWN  
DELAWARE COUNTY  
LOCATED IN SEC. 7 & 8  
T1N-R1E

UNINCORPORATED AREA  
DELAWARE COUNTY  
LOCATED IN SEC. 15 & 16  
T2N-R2E

UNINCORPORATED TOWN  
DELAWARE COUNTY  
LOCATED IN SEC. 13 & 14  
T2N-R2E

INSET NO. 22  
UNINCORPORATED AREA  
DELAWARE COUNTY  
LOCATED IN SEC. 22  
T1N-R1E

UNINCORPORATED TOWN  
DELAWARE COUNTY  
LOCATED IN SEC. 21  
T1N-R1E

UNINCORPORATED AREA  
DELAWARE COUNTY  
LOCATED IN SEC. 24  
R. 8 E., T. 1 N.

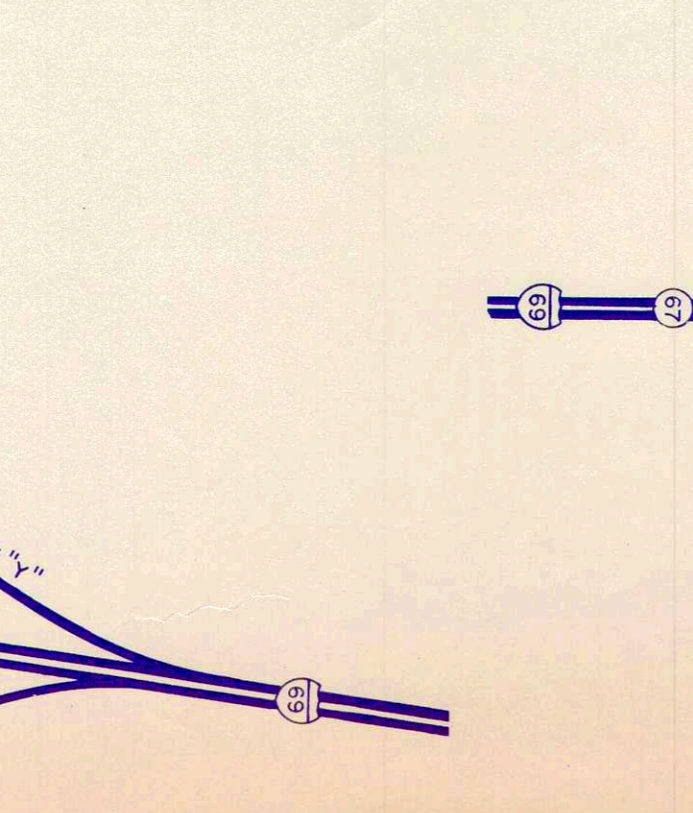
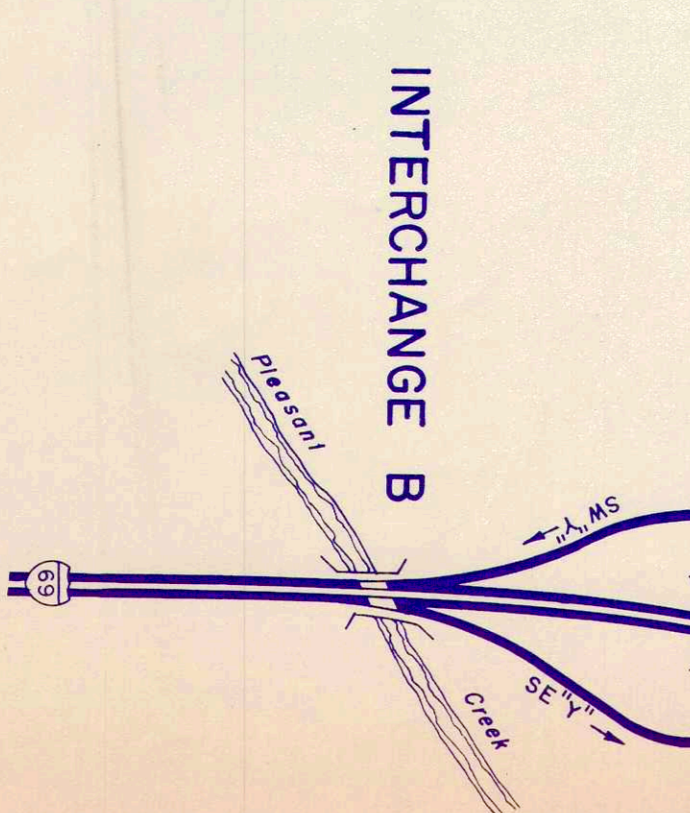
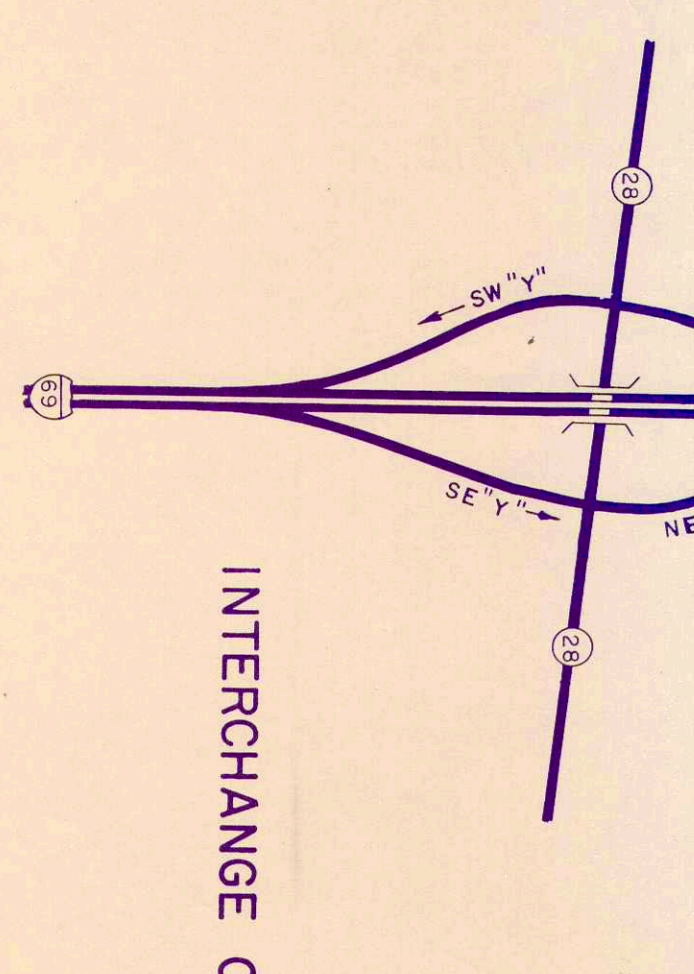
**LEGEND**

- INTERSTATE HIGHWAY SYSTEM
- UNITED STATES HIGHWAY
- STATE HIGHWAY SYSTEM
- DIVIDED HIGHWAY
- PAVED ROAD
- BITUMINOUS SURFACED ROAD
- GRADED AND DRAINED EARTH ROAD
- UNIMPROVED EARTH ROAD
- INTERCHANGE LOCATED IN INCORPORATED CITY
- INTERCHANGE LOCATED IN UNINCORPORATED AREA
- HIGHWAY GRADE SEPARATION
- HIGHWAY BRIDGE (OVER 20' SPAN)
- CONCRETE ROAD ON PAVEMENT
- ROAD - ROAD ESTABLISHED BY SMALL OPERATING COMPANY
- RAILROAD STATION
- RAILROAD ABOVE
- RAILROAD BELOW
- NARROW GAUGE
- STANDARD GAUGE
- VARIABLE STREET DIRECTION OF FLOW
- OAK WITH ROAD
- OAK WITH LOOK
- DAM WITHOUT ROAD
- LEVEE WITH ROAD
- STATE BOUNDARY
- COUNTY LINE
- CIVIL TOWNSHIP LINE
- SECTION LINE
- STATE PARK BOUNDARY (NAME SHOWN)
- NATIONAL PARK BOUNDARY (NAME SHOWN)
- NATIONAL PURCHASE UNIT BOUNDARY
- AIRPORT BOUNDARY
- ARMY OR NATIONAL GUARD
- STATE LAND
- OTHER CITIES AND VILLAGES
- DWELLING ON FARM UNIT
- ROW ON GROUP OF DWELLINGS CLOSELY SPACED
- ROW ON GROUP OF SEASONAL DWELLINGS
- APARTMENT
- MOTEL OR TOURIST COURT
- TRAILER COURT
- STORE OR SMALL BUSINESS ESTABLISHMENT
- CAMP OR LODGE
- OBSERVATION OR LOOKOUT TOWER
- POST OFFICE
- BARRACKS OR QUARTERS FOR STUDENTS
- SCHOOLHOUSE, OTHER EDUCATIONAL INSTITUTION
- CHURCH, OTHER RELIGIOUS INSTITUTION
- CEMETERY
- STATION WITH CEMETERY ADJACENT
- FARM OR FARM ON WEST SIDE
- HOSPITAL
- AMENITY
- FAIR GROUND, RACE COURSE OR SPEEDWAY
- GASOLINE OR PUMPING STATION (GENERAL)
- HIGHWAY STATION (GAS OR OIL)
- POWER PLANT
- RECREATIONAL STATION WITH CALL LETTERS
- RADIO MAST STATION
- TELEVISION STATION
- AGRICULTURAL EXPERIMENT STATION
- COUNTY FARM
- STOCK WARD
- GRAIN ELEVATOR
- MILL OR MILL DAM
- GREENHOUSE
- CORRECTIONAL INSTITUTION
- CAMP OR LODGE
- OBSERVATION OR LOOKOUT TOWER
- SMALL STATIONARY
- DRIVE-IN THEATER
- RIFLE CLUB
- GOLF COURSE OR COUNTRY CLUB
- SMALL PARK
- WREATH PARK
- BATHING BEACH OR SWIMMING POOL
- PICNIC GROUND
- SCENIC SITE, BALL FIELD, ETC.
- MINE, QUARRY OR OPEN CUT
- OIL OR GAS WELLS
- GROUP OF STORAGE TANKS (OIL OR GAS)
- QUARRY
- GRAVEL PIT
- SANDBAR OR RUBBISH DUMP

**GENERAL HIGHWAY AND TRANSPORTATION MAP  
DELAWARE COUNTY  
INDIANA**

PREPARED BY THE  
DIVISION OF PLANNING  
INDIANA STATE HIGHWAY COMMISSION  
IN COOPERATION WITH THE  
U. S. DEPARTMENT OF TRANSPORTATION  
FEDERAL HIGHWAY ADMINISTRATION

SCALE - MILES  
0 0.5 1 1.5 2 2.5 3 3.5 4 4.5 5



DATE	REVISIONS	BY

