Figure 2-1
Tippecanoe River Watershed

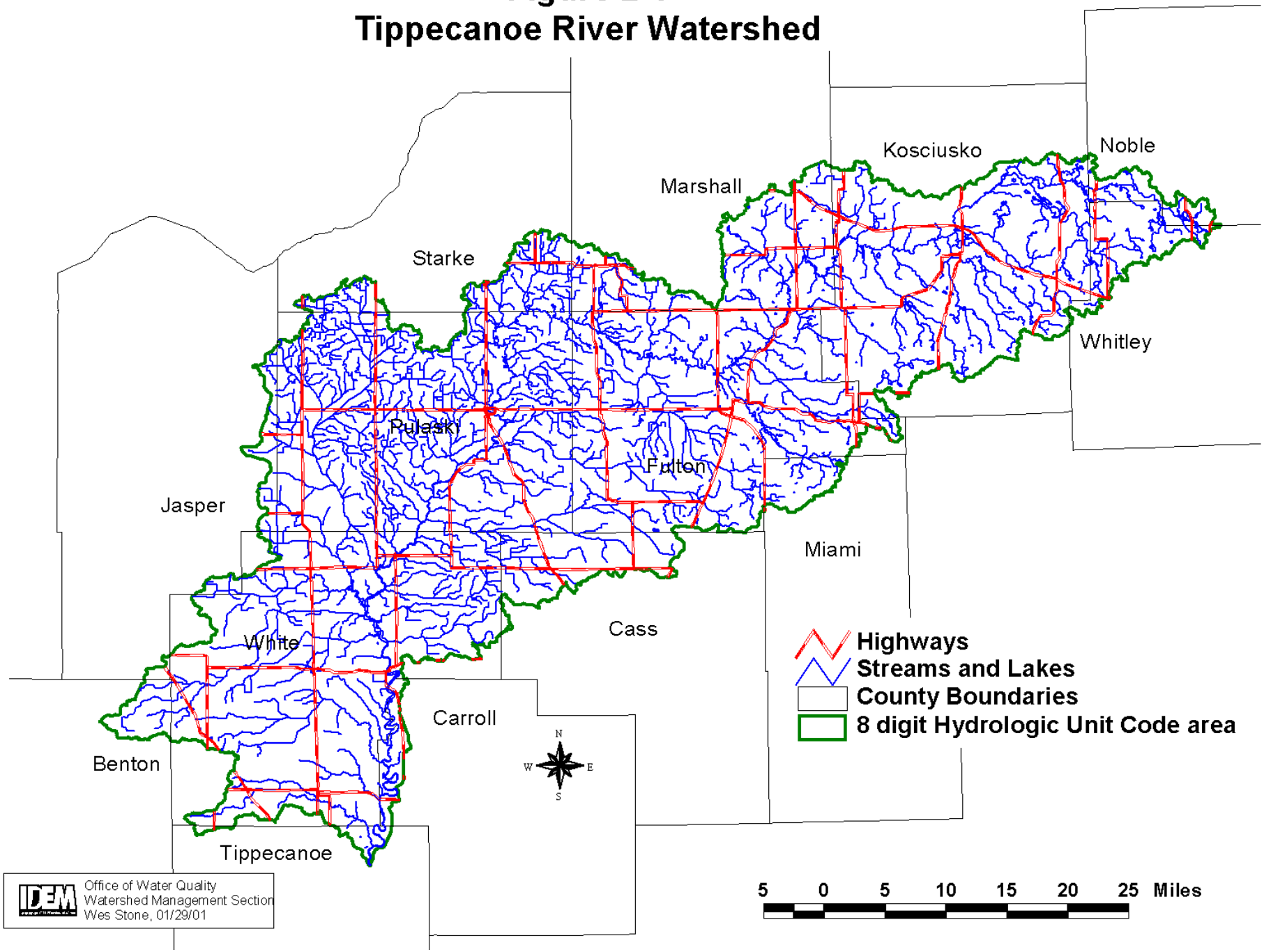

Figure 2-2
14 digit Hydrologic Unit Code areas

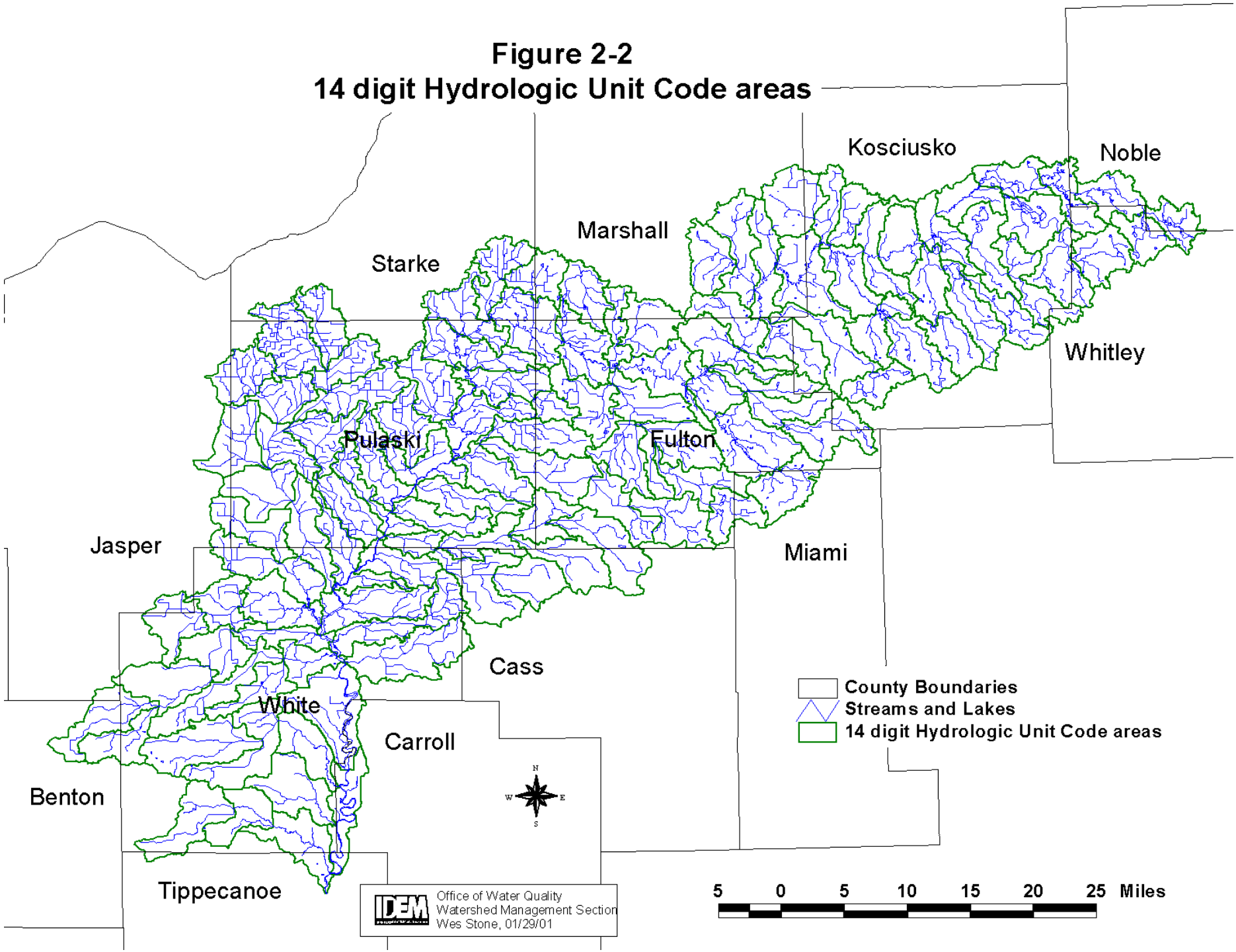

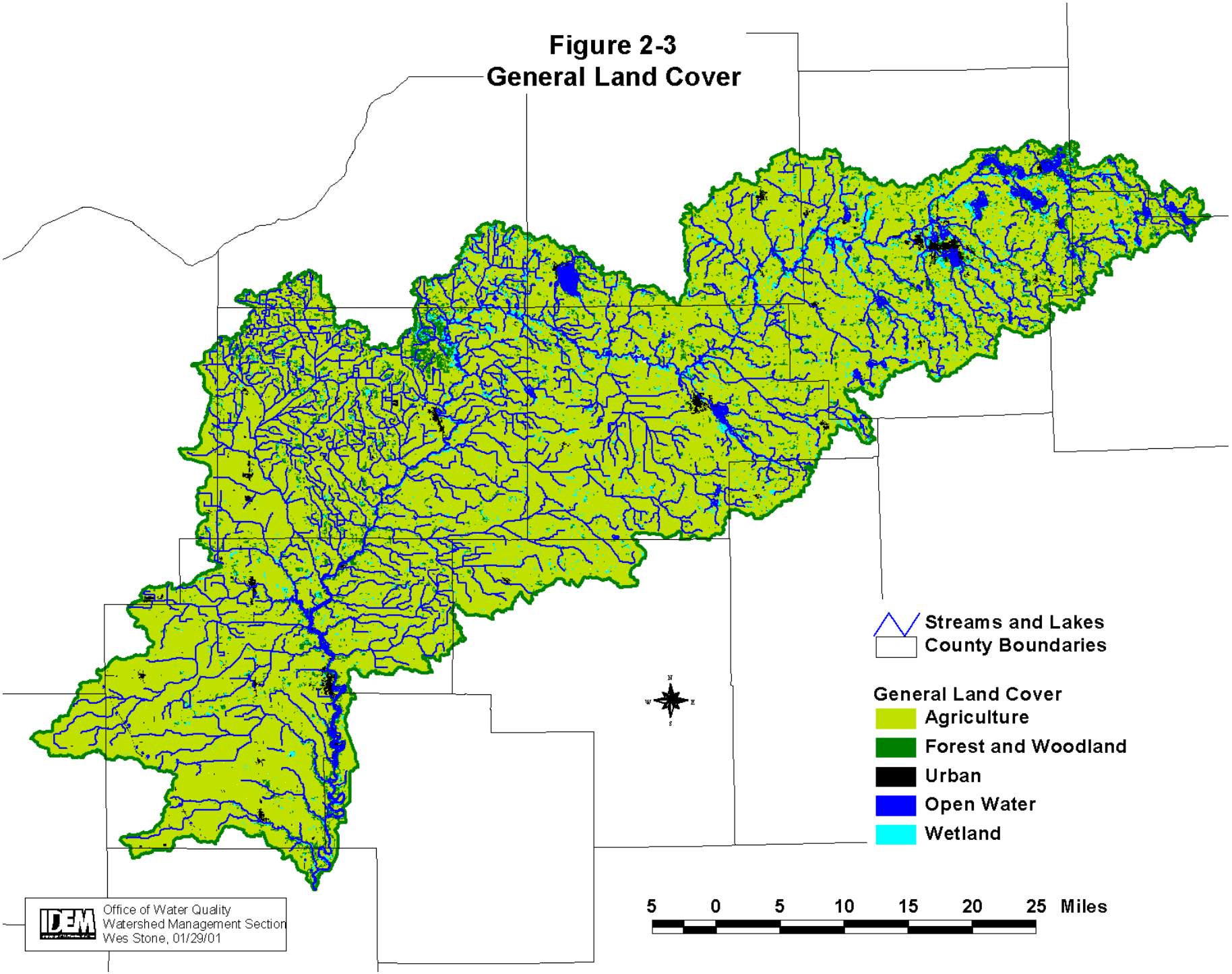
Figure 2-3
General Land Cover
Streams and Lakes
County Boundaries
General Land Cover
Agriculture
Forest and Woodland
Urban
Open Water
Wetland
5 0 5 10 15 20 25 Miles
IDEM
Office of Water Quality
Watershed Management Section
Wes Stone, 01/29/01

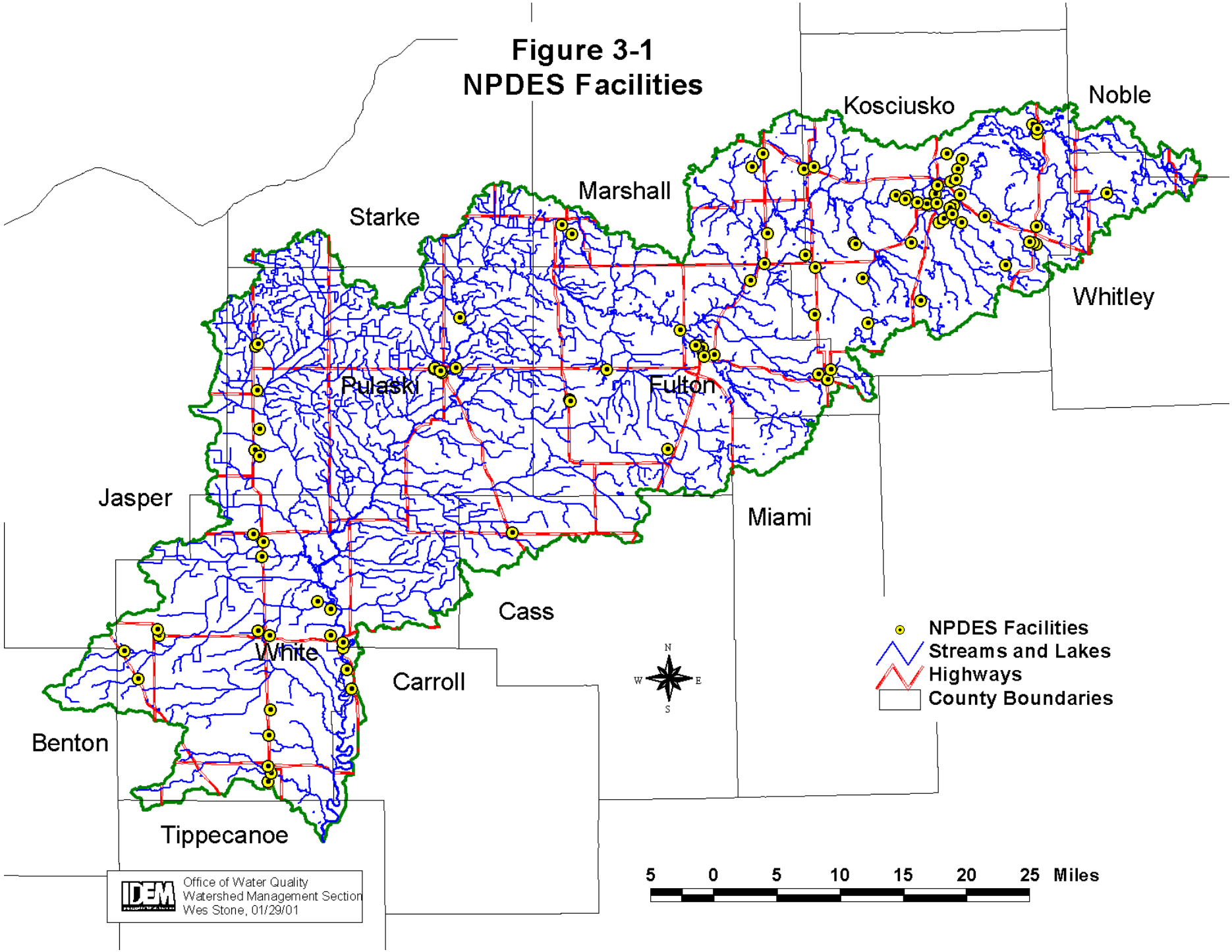
Figure 3-1
NPDES Facilities
Kosciusko
Noble
Marshall
Starke
Whitley
Pulaski
Fulton
Jasper
Miami
Cass
White
Carroll
Benton
Tippecanoe
NPDES Facilities
Streams and Lakes
Highways
County Boundaries
N
W
E
S
5 0 5 10 15 20 25 Miles
IDEM
Office of Water Quality
Watershed Management Section
Wes Stone, 01/29/01