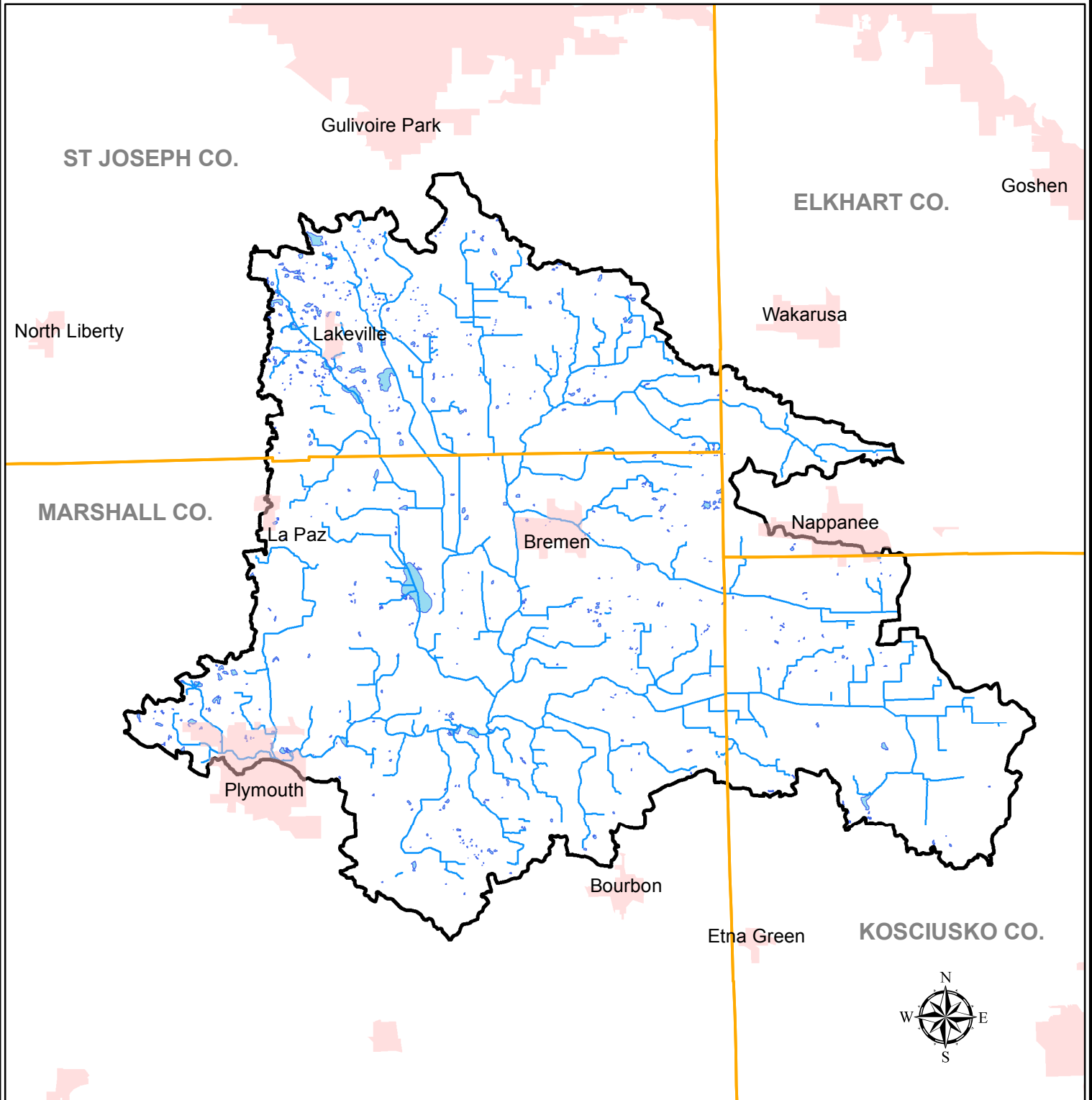
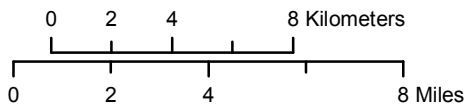


# Headwaters Yellow River WMP 5-9



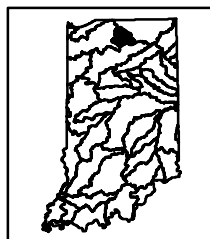
This map is intended to serve as an aid in graphic representation only. This information is not warranted for accuracy or other purposes.







**Mapped By:**  
Chelsea Cottingham, NPS, Office of Water Quality  
**Date:**07/26/2018

**Data Sources:**  
Obtained from the State of Indiana Geographic Information Office Library

**Map Projection:** UTM Zone 16 N **Map Datum:** NAD83



## Legend

-  County Boundaries
-  Incorporated Areas
-  Rivers and Streams
-  Lakes and Reservoirs