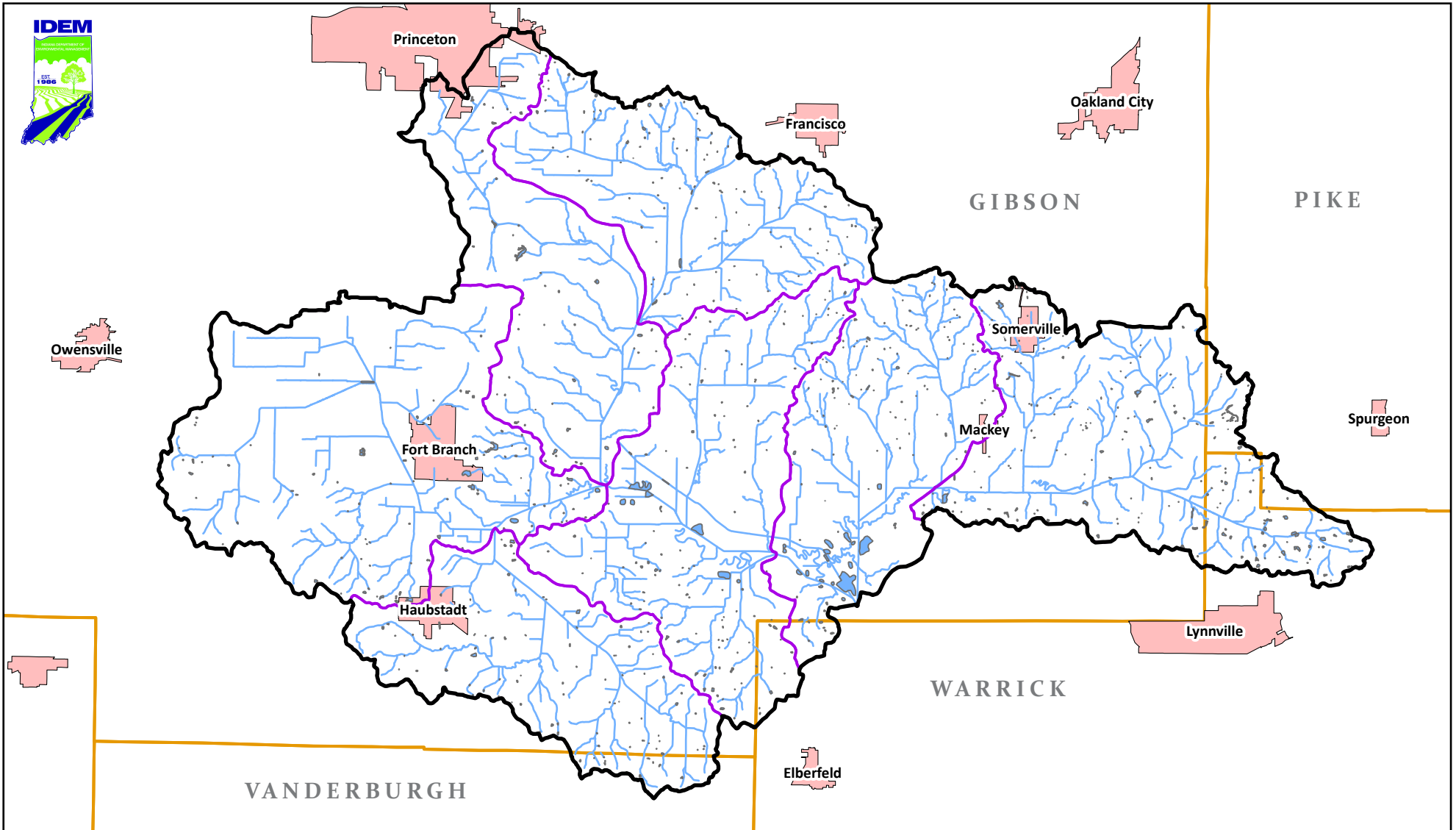
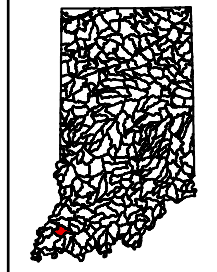


Upper Highland-Pigeon WMP (47568)




- Headwaters Pigeon Creek (0514020201)
- HUC 12 (Sub-watershed)
- Stream or River
- Waterbody
- Incorporated Area
- County Boundary



0 1 2 4 Miles

0 1 2 4 Kilometers



Data Source - Obtained from the State of Indiana GIS Enterprise Portal.
Map Projection: UTM Zone 16 N
Map Datum: NAD83

Mapped By: Haley Hartenstine, Office of Water Quality
Date: 11/19/2025