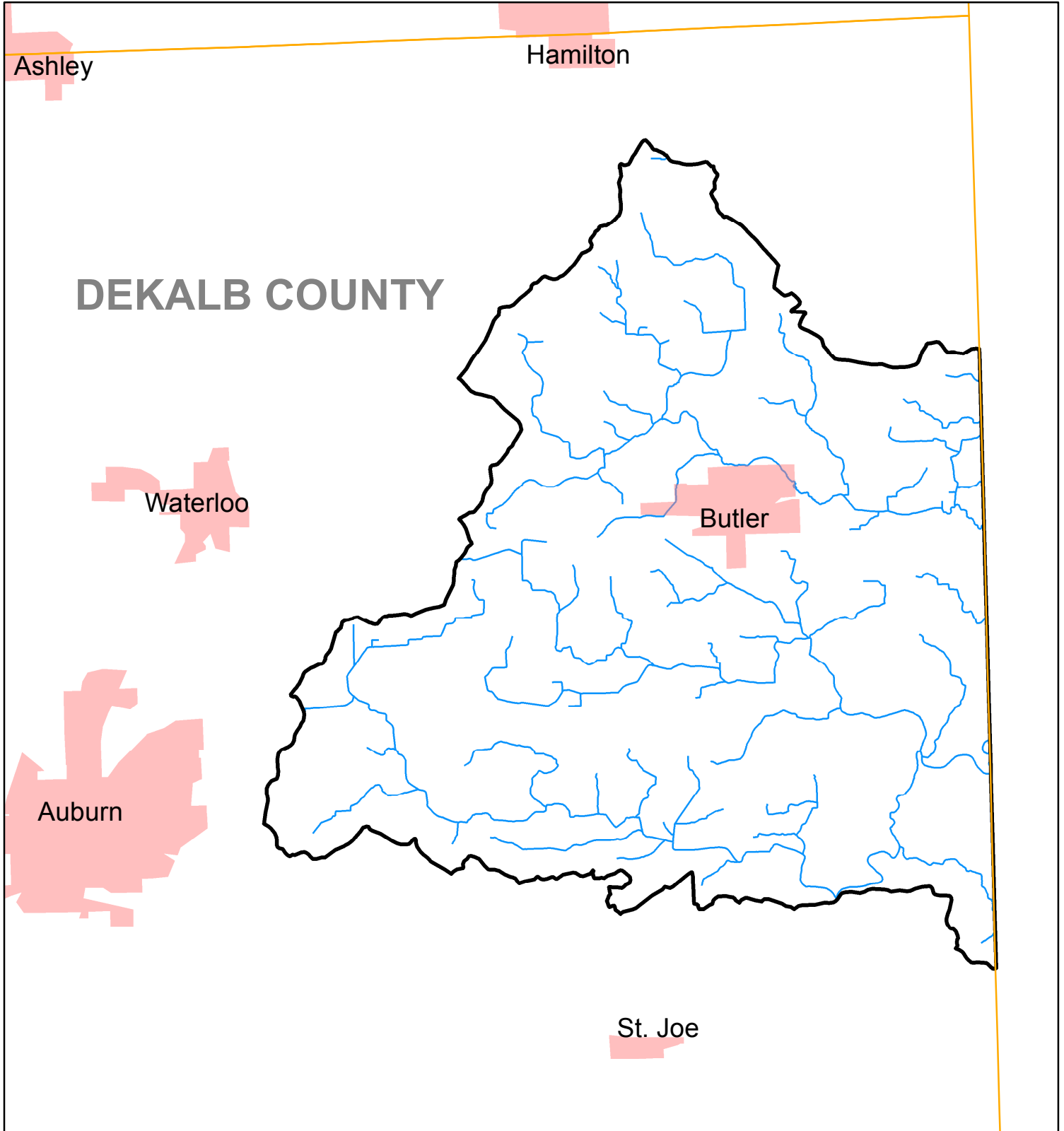
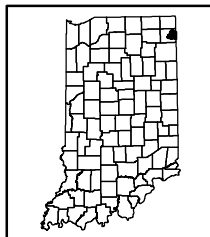
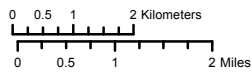


Middle St. Joseph River WMP 10-65



This map is intended to serve as an aid in graphic representation only. This information is not warranted for accuracy or other purposes.

Mapped By:
Joanna Wood, Office of Water Quality
Date: 05/03/2013



Legend

- Watershed
- Stream
- Incorporated Area
- County

Sources:
Data - Obtained from the State of Indiana Geographical Information Office Library
Map Projection: UTM Zone 16 N **Map Datum:** NAD83