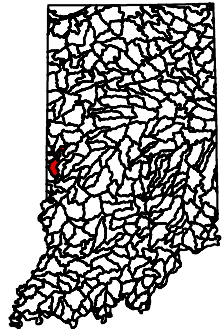
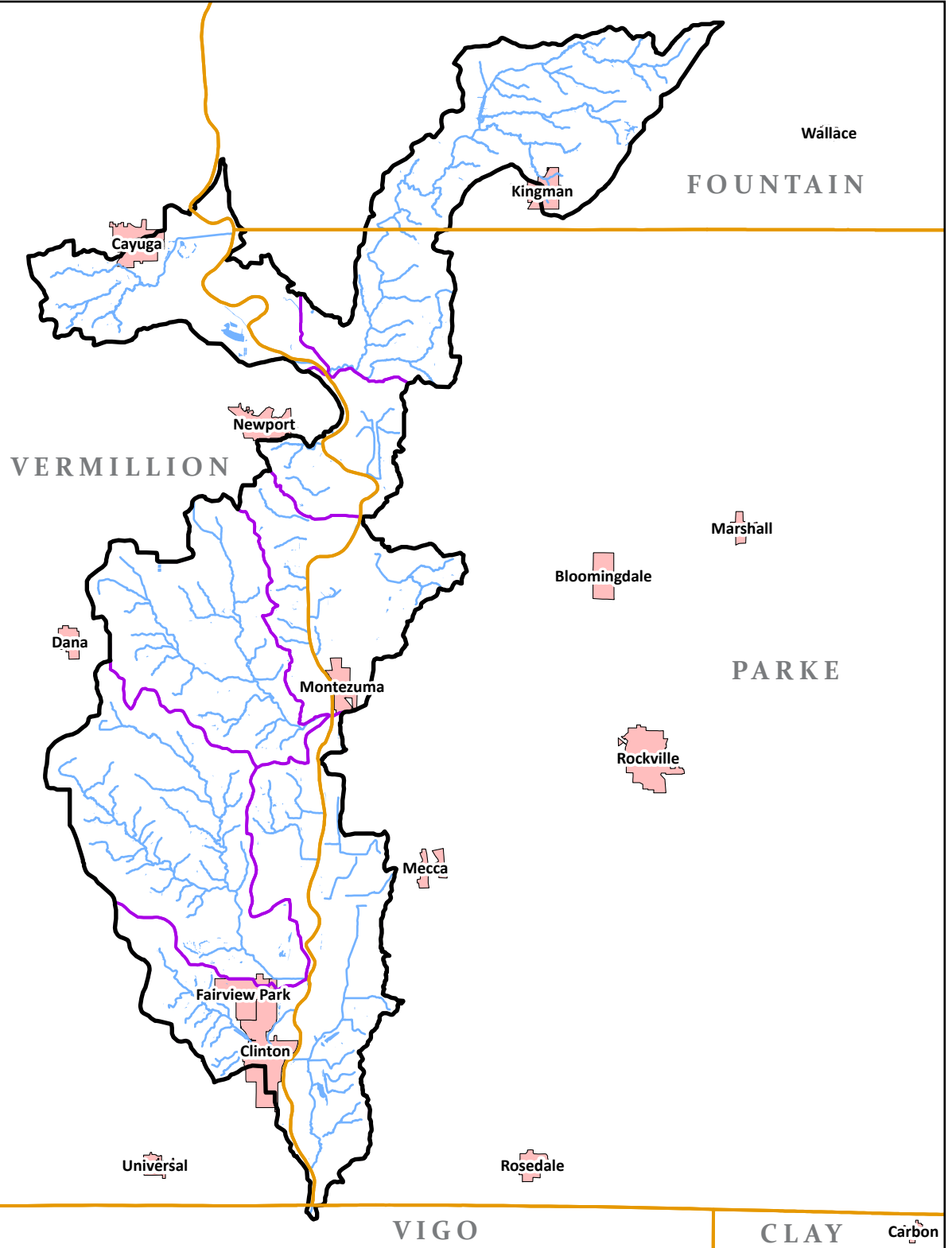
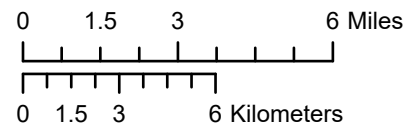


Mill Creek-Wabash River WMP (70728)



Legend

- | | |
|------------------------|-------------------|
| HUC 10 (Watershed) | Waterbody |
| HUC 12 (Sub-watershed) | Stream or River |
| County Boundary | Incorporated Area |
| Indiana State Boundary | |



Data Source - Obtained from the State of Indiana GIS Enterprise Portal.

Map Projection: UTM Zone 16 N

Map Datum: NAD83

Mapped By: Haley Hartenstine, Office of Water Quality

Date: 11/19/2025