



Indiana Department of Environmental Management  
Office of Water Quality  
Waterways Section

**Publication Date:**  
May 18, 2026

**IDEM Permit Number:**  
WQC001473

## PUBLIC NOTICE

**Closing Date:**  
June 08, 2026

**Corps of Engineers ID Number:**  
N/A

**To all interested parties:**

This letter shall serve as a formal notice of the receipt of an application for Section 401 Water Quality Certification by the Indiana Department of Environmental Management (IDEM). The purpose of the notice is to inform the public of active applications submitted for water quality certification under Section 401 of the Clean Water Act (33 U.S.C. § 1341) and to solicit comments and information on any impacts to water quality related to the proposed project. IDEM will evaluate whether the project complies with Indiana's water quality standards as set forth at 327 IAC 2.

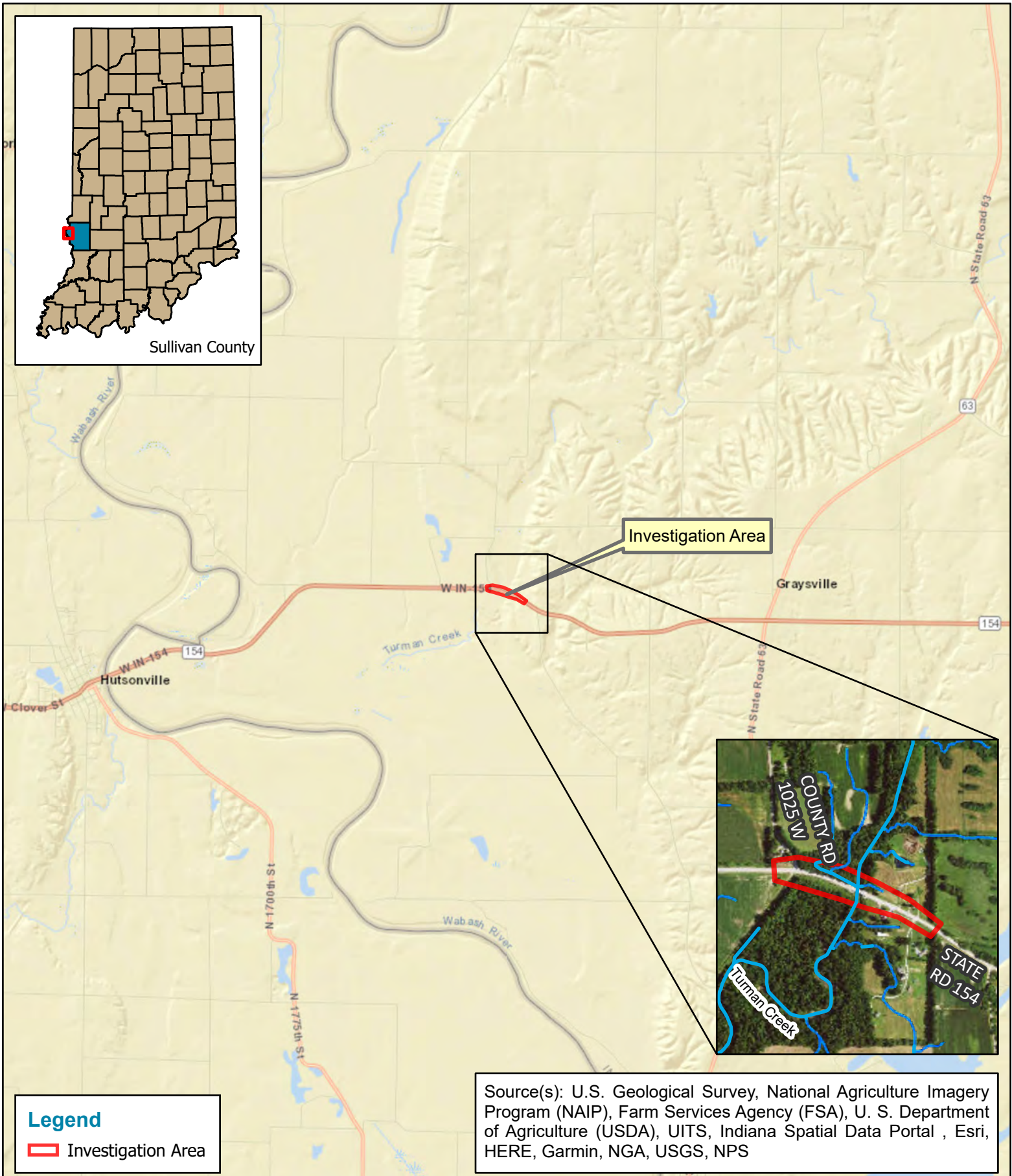
- |                                 |  |                  |  |
|---------------------------------|--|------------------|--|
| <b>1. Applicant:</b>            | Crystal Rehder<br>Indiana Department of Transportation<br>100 N Senate Ave, Room IGCN 758 ES<br>Indianapolis, IN, 46204  | <b>2. Agent:</b> | Sean Hollen<br>Lochmueller Group<br>3502 Woodview Trce #150<br>Indianapolis, IN, 46268 |
| <b>3. Project Location:</b>     | At the crossing of State Road(SR) 154 over Turman Creek, near Graysville   |                  |  |
| <b>4. Affected Waterbodies:</b> | An Unnamed Tributary(UNT) to Turman Creek, two(2) emergent wetlands, and one(1) forested wetland   |                  |  |
| <b>5. Project Description:</b>  | The existing bridge carrying SR 154 over Turman Creek will be removed and replaced with a single span concrete beam bridge. Due to embankment widening and grading this project will impact 0.16 acre of wetlands and will result in the loss of 175 linear feet(lf) of an UNT to Turman Creek. Mitigation will be provided through the purchase of 175 lf of stream credits and 0.48 acre of wetland credits from the INDNR Stream and Wetland Mitigation Program(IN SWMP). For additional information visit the Regulatory ePortal at: <a href="https://waterquality.idem.in.gov">https://waterquality.idem.in.gov</a> . |                  |  |

**Comment Period:** Any person or entity who wishes to submit comments or information relevant to the aforementioned project may do so by the closing date noted above. Only comments or information related to water quality or potential impacts of the project on water quality can be considered by IDEM in the water quality certification review process.

**Public Hearing:** Any person may submit a written request that a public hearing be held to consider issues related to water quality in connection with the project detailed in this notice. The request for a hearing should be submitted within the comment period to be considered timely. The request should also state the reason for the public hearing as specifically as possible to assist IDEM in determining whether a public hearing is warranted.

**Questions?** Submit requests for additional information and written comments to [GCWrin@idem.IN.gov](mailto:GCWrin@idem.IN.gov). In the subject line of the email, please include the IDEM ID Number listed in the top right corner of the first page of this public notice. Indicate if you wish to receive a copy of IDEM's final decision. Comments and inquiries may also be forwarded to -

Office of Water Quality  
Indiana Department of Environmental Management  
100 North Senate Avenue, IGCN 1255  
Indianapolis, Indiana 46204-2251



Source(s): U.S. Geological Survey, National Agriculture Imagery Program (NAIP), Farm Services Agency (FSA), U. S. Department of Agriculture (USDA), UITS, Indiana Spatial Data Portal, Esri, HERE, Garmin, NGA, USGS, NPS

**Legend**  
 Investigation Area

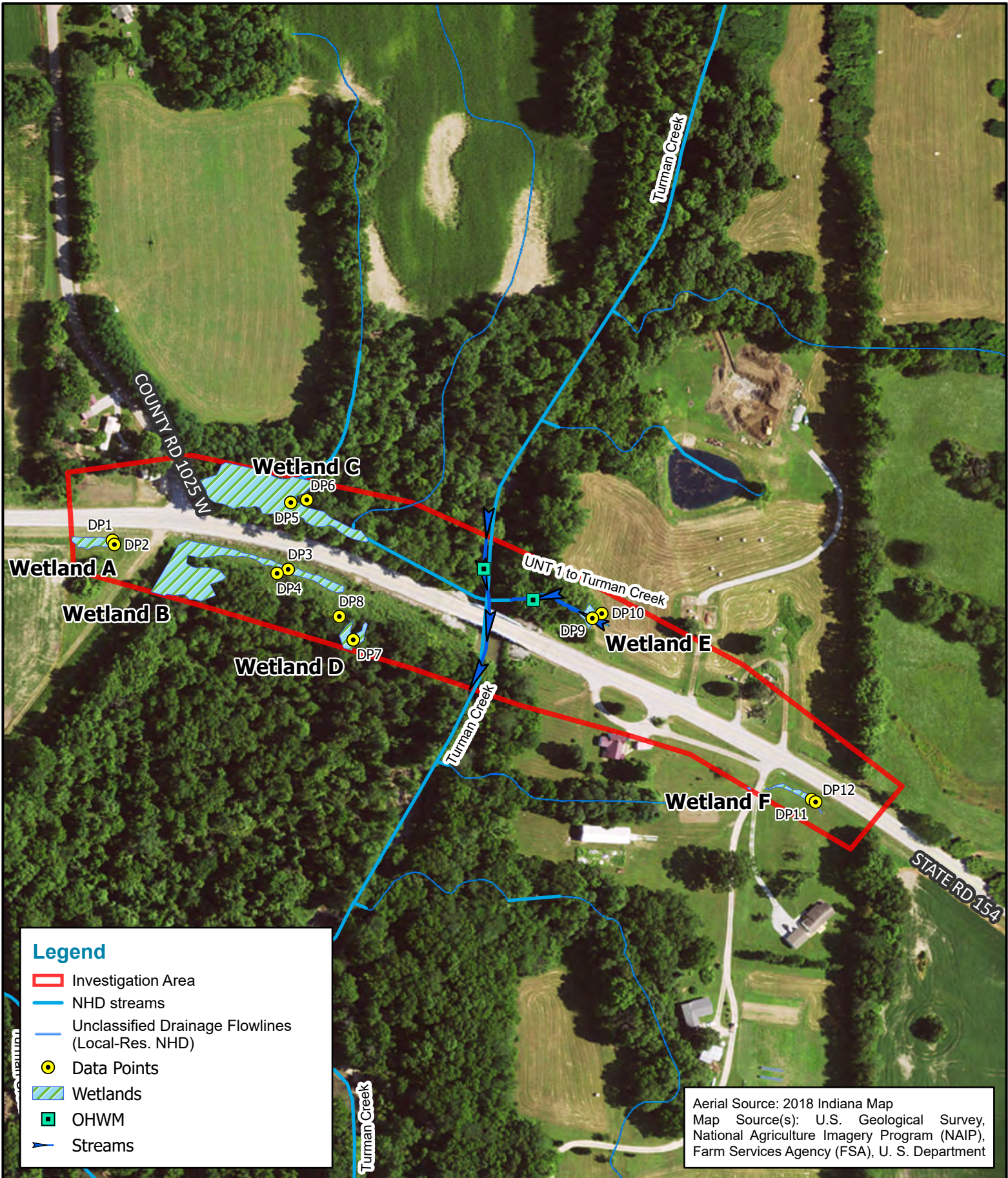
**LOCHMUELLER GROUP**  
 3502 Woodview Trace, Suite 150  
 Indianapolis, IN 46268  
 Phone: (317) 222-3880  
 Fax: (317) 222-3881

**Location Map**  
**Des. No. 2002074**  
**Waters of the U.S. Report**

0 0.5 1  
 Miles

County: Sullivan  
 Township: Turman  
 State: Indiana

SR 154, 2.17 miles west of SR 63  
 Bridge Project  
 Created: 8/2/2022, CKunkel



**Legend**

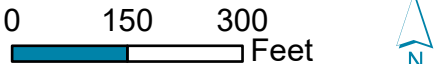
- ▭ Investigation Area
- NHD streams
- Unclassified Drainage Flowlines (Local-Res. NHD)
- Data Points
- ▨ Wetlands
- ▣ OHWM
- Streams

Aerial Source: 2018 Indiana Map  
 Map Source(s): U.S. Geological Survey, National Agriculture Imagery Program (NAIP), Farm Services Agency (FSA), U. S. Department



3502 Woodview Trace, Suite 150  
 Indianapolis, IN 46268  
 Phone: (317) 222-3880  
 Fax: (317) 222-3881

**Water Resources Map**  
 Des. No. 2002074  
 Waters of the U.S. Report



County: Sullivan  
 Township: Turman  
 State: Indiana

SR 154, 2.17 miles west of SR 63  
 Bridge Project  
 Created: 8/9/2022, CKunkel