



Indiana Department of Environmental Management
Office of Water Quality
Waterways Section

Publication Date:
May 18, 2026

IDEM Permit Number:
WQC001467

PUBLIC NOTICE

Closing Date:
June 08, 2026

Corps of Engineers ID Number:
N/A

To all interested parties:

This letter shall serve as a formal notice of the receipt of an application for Section 401 Water Quality Certification by the Indiana Department of Environmental Management (IDEM). The purpose of the notice is to inform the public of active applications submitted for water quality certification under Section 401 of the Clean Water Act (33 U.S.C. § 1341) and to solicit comments and information on any impacts to water quality related to the proposed project. IDEM will evaluate whether the project complies with Indiana's water quality standards as set forth at 327 IAC 2.

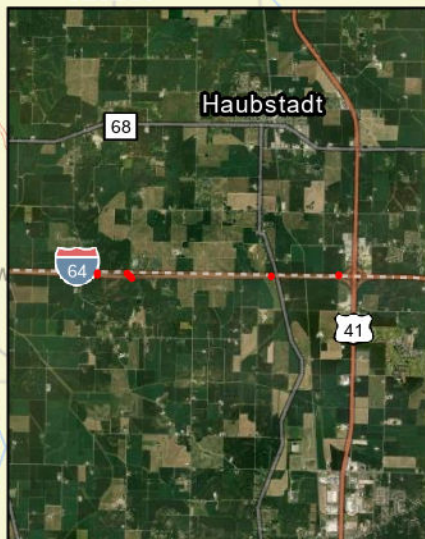
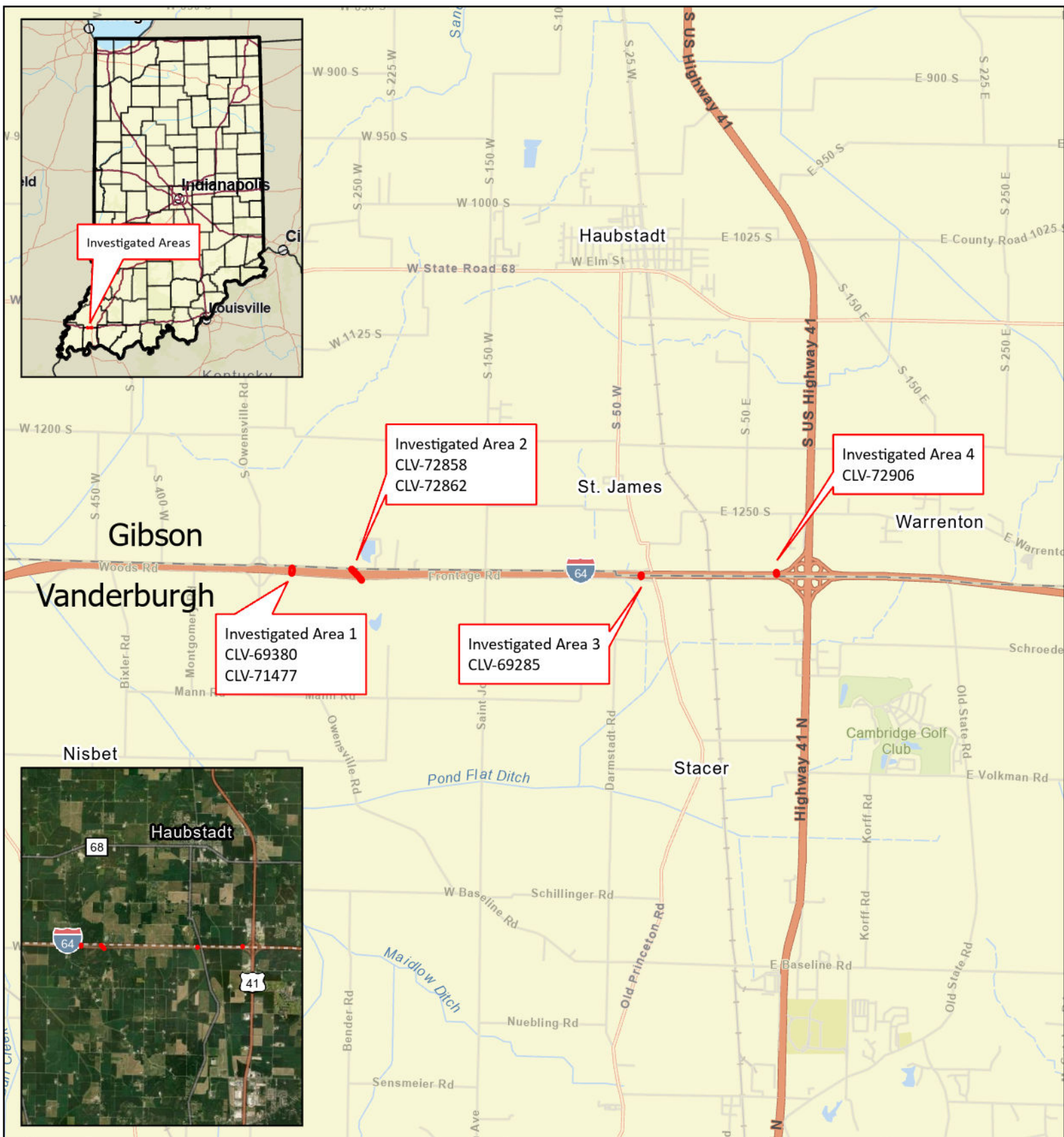
- | | | | |
|---------------------------------|--|------------------|---|
| 1. Applicant: | Crystal Rehder
Indiana Department of Transportation
100 N. Senate Ave. Room IGCN 758-ES
Indianapolis, IN, 46204 | 2. Agent: | David Duncan
Lochmueller Group
6200 Vogel Rd
Evansville, IN, 47715 |
| 3. Project Location: | Three locations along I-64, starting from the crossing of I-64 over Owensville Rd. and spanning east to the crossing of I-64 over Old Princeton Rd., near St. James. | | |
| 4. Affected Waterbodies: | An Unnamed Tributary(UNT) to Big Creek, an UNT to Jordan Creek, and one emergent wetland | | |
| 5. Project Description: | The existing structure carrying an UNT to Big Creek under I-64 will be lined and riprap will be placed at the inlet and outlet of the structure. The existing structure carrying an UNT to Jordan Creek under I-64 will be abandoned and two new structures will be placed to carry the UNT to Jordan Creek under I-64. An existing structure which carries stormwater under I-64 will be replaced and riprap will be discharged into an emergent wetland. This project will result in 876 linear feet of stream impacts and 0.0006 acre of wetland impacts. Mitigation will be provided through the purchase of 34 linear feet of stream credits from the INDNR Stream and Wetland Mitigation Program(IN SWMP). For additional information visit the Regulatory ePortal at: https://waterquality.idem.in.gov | | |
-

Comment Period: Any person or entity who wishes to submit comments or information relevant to the aforementioned project may do so by the closing date noted above. Only comments or information related to water quality or potential impacts of the project on water quality can be considered by IDEM in the water quality certification review process.

Public Hearing: Any person may submit a written request that a public hearing be held to consider issues related to water quality in connection with the project detailed in this notice. The request for a hearing should be submitted within the comment period to be considered timely. The request should also state the reason for the public hearing as specifically as possible to assist IDEM in determining whether a public hearing is warranted.


Questions? Submit requests for additional information and written comments to GCWrin@idem.IN.gov. In the subject line of the email, please include the IDEM ID Number listed in the top right corner of the first page of this public notice. Indicate if you wish to receive a copy of IDEM's final decision. Comments and inquiries may also be forwarded to -

Office of Water Quality
Indiana Department of Environmental Management
100 North Senate Avenue, IGCN 1255
Indianapolis, Indiana 46204-2251



Legend

Investigated Area



Attachment 1 - Investigated Area Location Map
 I-64 Small Structures and Drains Project
 Gibson and Vanderburgh Counties, Indiana
 Des. No. 2200518