



Indiana Department of Environmental Management
Office of Water Quality
Wetlands Section

Publication Date:
December 24, 2025

IDEM Permit Number:
WQC001415

Closing Date:
January 14, 2026

PUBLIC NOTICE

Corps of Engineers ID Number:
LRL-2024-35

To all interested parties:

This letter shall serve as a formal notice of the receipt of an application for Section 401 Water Quality Certification by the Indiana Department of Environmental Management (IDEM). The purpose of the notice is to inform the public of active applications submitted for water quality certification under Section 401 of the Clean Water Act (33 U.S.C. § 1341) and to solicit comments and information on any impacts to water quality related to the proposed project. IDEM will evaluate whether the project complies with Indiana's water quality standards as set forth at 327 IAC 2.

1. Applicant: Kasey Coler
National Hot Rod Association (NHRA)
10267 E Us Highway 136
Indianapolis, IN, 46234-9089

2. Agent: Bailey Duncan
Meristem, LLC
877 Port Dr
Avon, IN, 46123-1201

3. Project location: 10267 E Us Highway 136, Indianapolis, IN, 46234-9089

4. Affected waterbody(ies): One Wetland and One Stream Regulated under CWA Section 404/401.

5. Project Description: 778 linear feet (LF) of intermittent stream will be filled and relocated in order to construct the parking area.

0.138-acre of emergent wetland will be permanently impacted via grading and filling in order to relocate the stream and construct the parking lot. Please see the attached engineering design plans for details relating to the proposed impacts and relocation.

Approximately 930 LF (at least 778 LF) of Brown Ditch is proposed to be daylighted in the relocation area included in the relocation plans and March 2025 delineation report. A 30-foot regulated drain easement is proposed to be placed surrounding the newly open portion of the stream.

In addition, a 0.3-acre wetland shelf will be created in one location immediately abutting the daylighted portion of the Brown Ditch relocation. The constructed emergent wetland area will be seeded with a native emergent wetland seed mix.

Comment period: Any person or entity who wishes to submit comments or information relevant to the aforementioned project may do so by the closing date noted above. Only comments or information related to water quality or potential impacts of the project on water quality can be considered by IDEM in the water quality certification review process.

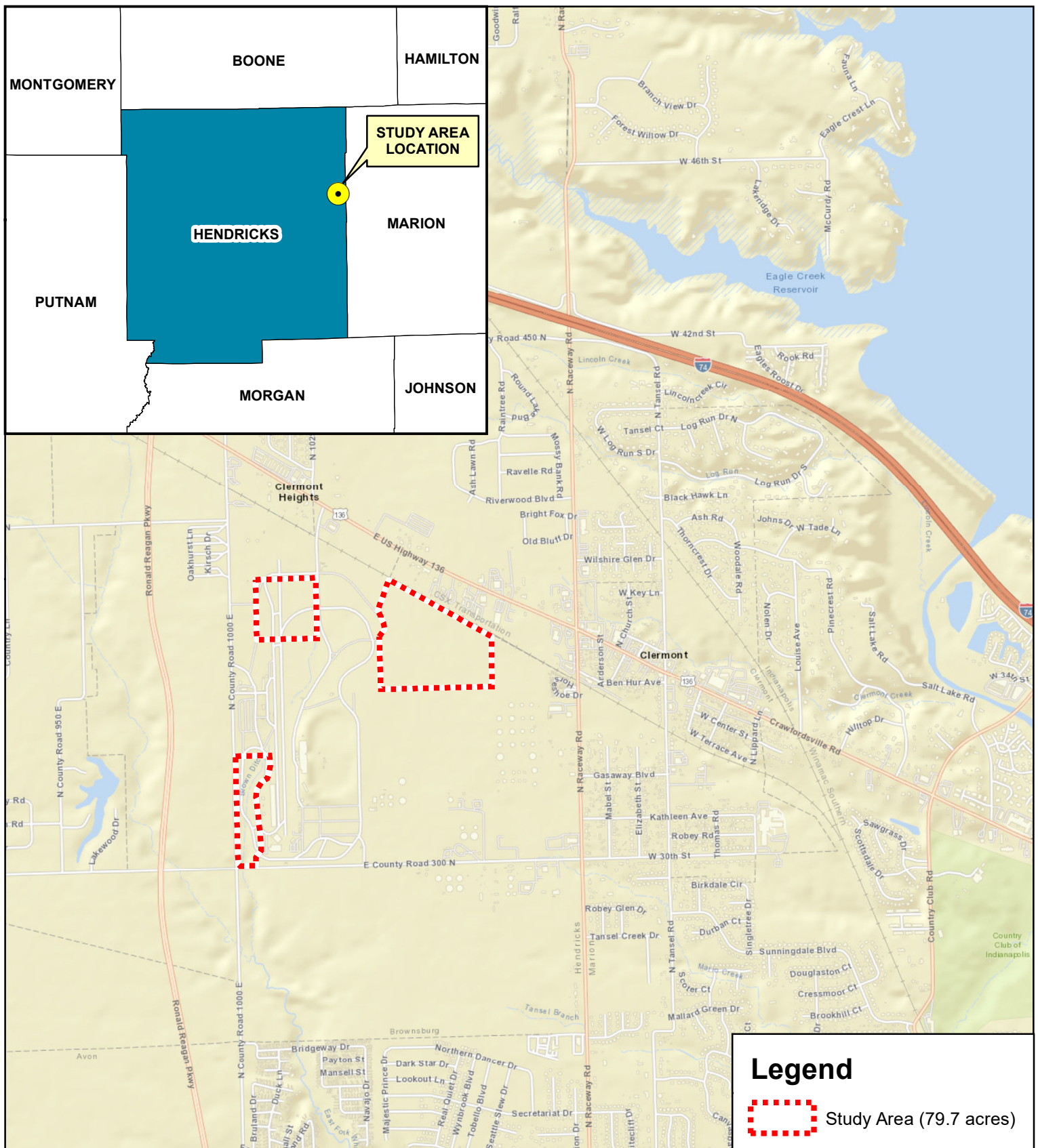
Public Hearing:

Any person may submit a written request that a public hearing be held to consider issues related to water quality in connection with the project detailed in this notice. The request for a hearing should be submitted within the comment period to be considered timely. The request should also state the reason for the public hearing as specifically as possible to assist IDEM in determining whether a public hearing is warranted.

Questions?

Additional information may be obtained by contacting WaterwaysComments@idem.IN.gov. In the subject line of the email, please include the IDEM ID Number listed in the top right corner of the first page of this public notice. Indicate if you wish to receive a copy of IDEM's final decision. Written comments and inquiries may be forwarded to -

Indiana Department of Environmental Management
100 North Senate Avenue
MC65-42 WQS IGCN 1255
Indianapolis, Indiana 46204-2251 FAX: 317/232-8406

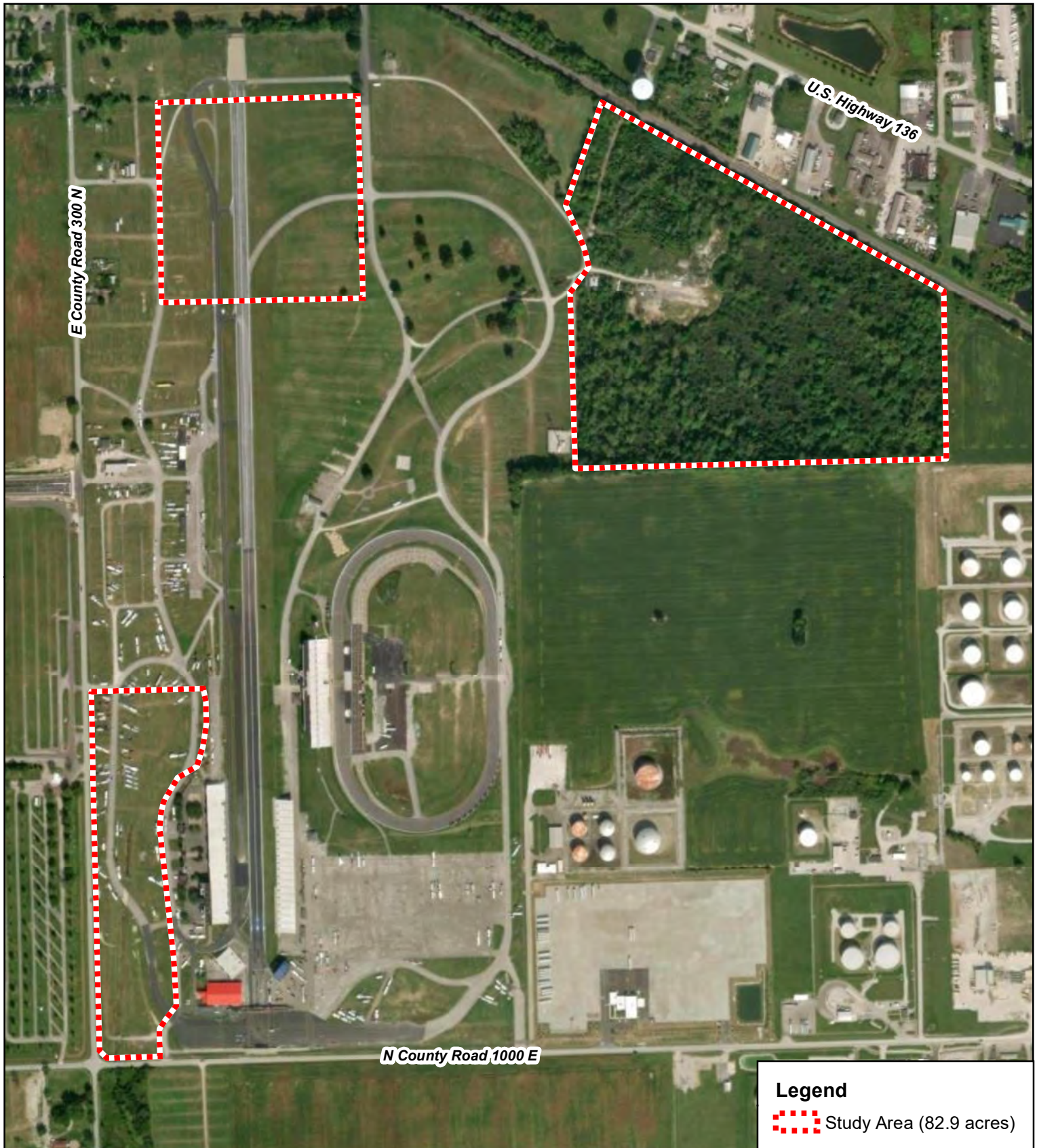


0 1,000 2,000 4,000 Feet
1 in = 2,000 feet

Esri, HERE, Garmin, USGS, Intermap, INCREMENT P, NRCan, Esri Japan, METI, Esri China (Hong Kong), Esri Korea, Esri (Thailand), NGCC, (c) OpenStreetMap contributors, and the GIS User Community

Appendix A, Figure 1: Study Area Location Map

SE of US-136 and N CR 1000 E
Lincoln Township
Hendricks County, Indiana



0 300 600 1,200 Feet

1 in = 600 feet

Source: Esri, Maxar, GeoEye, Earthstar Geographics, CNES/Airbus DS, USDA, USGS, AeroGRID, IGN, and the GIS User Community
Imagery Date: 2022

Appendix A, Figure 5:
Study Area on Aerial Photograph (2022)

SE of US-136 and N CR 1000 E
Lincoln Township
Hendricks County, Indiana

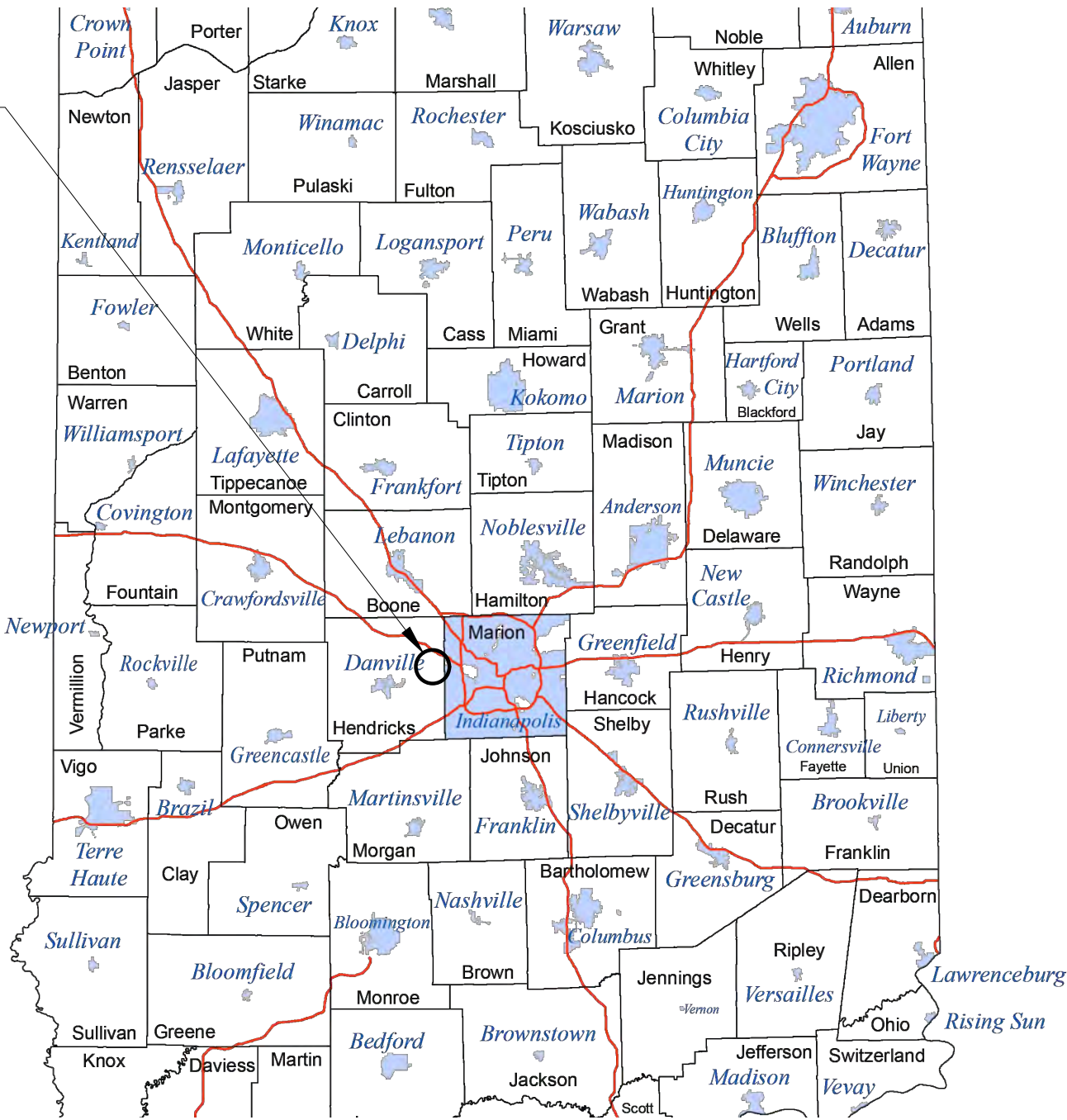
BROWN LEGAL DRAIN RELOCATION

SEC. 20-T16N-R2E, HENDRICKS COUNTY, LINCOLN TOWNSHIP, BROWNSBURG, INDIANA
PROJECT ADDRESS: 10267 E. US HIGHWAY 136

ZONED: RO

PLANS PREPARED FOR:
NATIONAL HOT ROD ASSOCIATION
10267 E. US HWY 136
INDIANAPOLIS, IN 46234
317-735-8500
CONTACT: KASEY COLER
EMAIL: kcoler@nhra.com

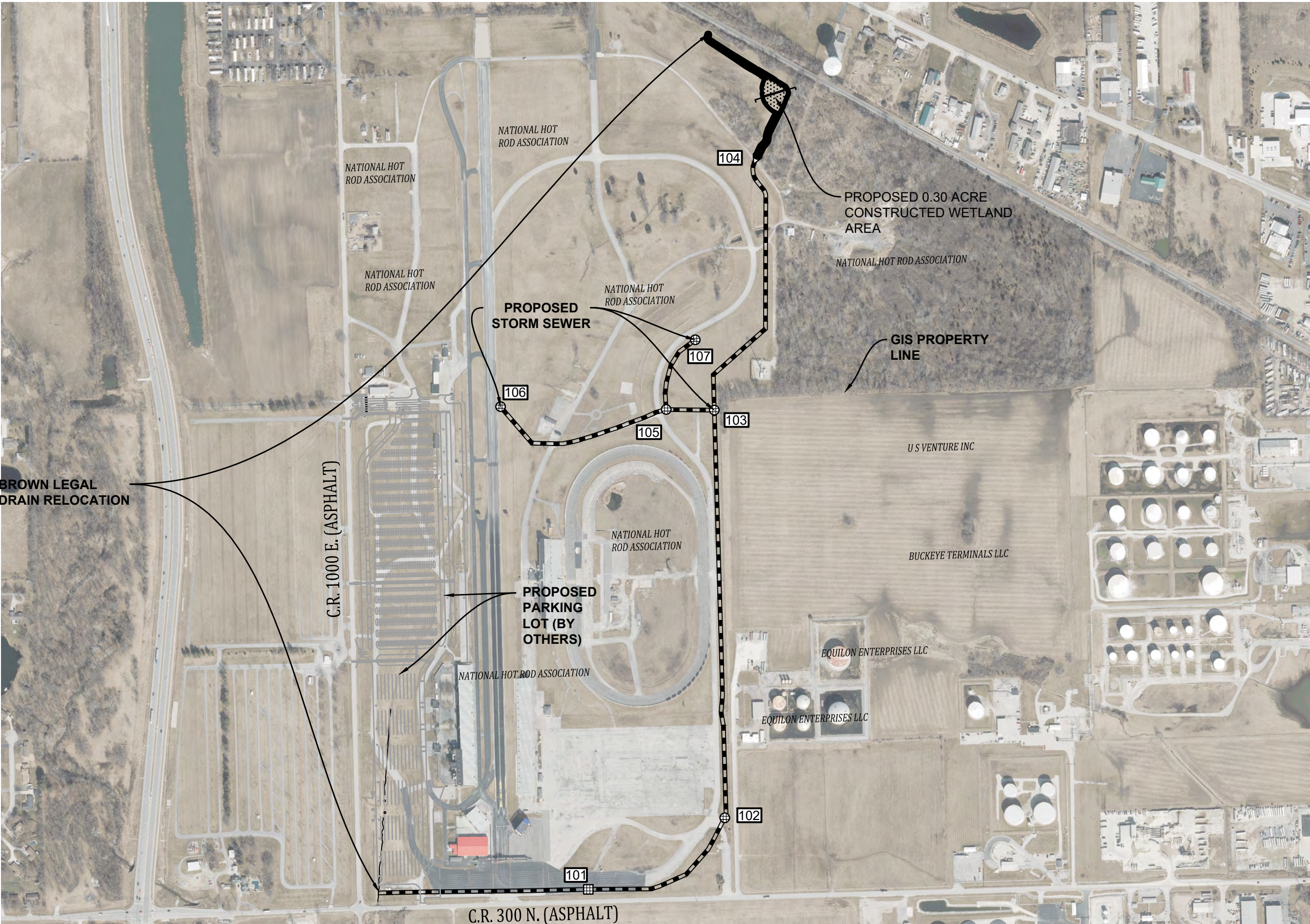
PROJECT
LOCATION



VICINITY MAP
NO SCALE

OPERATING AUTHORITIES

GAS Centerpoint Energy 1995 East Main St. Danville, IN 46122 317-718-3617	CABLE TELEVISION Bright House Networks 3030 Roosevelt Ave. Indianapolis, IN 46218 317-632-9077	WATER Citizens Energy Group / CWA Authority, Inc 2150 Dr. Martin Luther King Jr St. Indianapolis, IN 46202 317-927-4351
SANITARY Hendricks County Regional Sewer District 355 S Washington St. #206 Danville, IN 46133 317-708-6038 Contact: Jim Mardis	ELECTRIC Hendricks Power Cooperative 86 N CR 500 E P.O. Box 309 Danville, IN 46122 317-745-5473	TELEPHONE AT&T 240 N. Meridian St., Room 1791 Indianapolis, IN 46204 317-252-4007
SANITARY Aqua Indiana 5750 Castle Creek Parkway North Drive #314 Indianapolis, IN 46250 317-716-6026	STORM Town of Brownsburg Stormwater Department 225 S. Mardale Dr. Brownsburg, IN 46112 317-858-6029	FIRE DEPARTMENT Brownsburg Fire Territory 470 E. Northfield Dr. Brownsburg, IN 46112 317-852-1190
FIBER OPTIC Zayo Bandwith 625 East 11th St. Indianapolis, IN 46202 317-524-5711	FIBER OPTIC MCI 3301 Matrix Drive Richardson, TX 75082	SCHOOL DISTRICT Brownsburg Community School Corporation 310 Stadium Drive Brownsburg, IN 46112 317-852-5726



SITE MAP
SCALE: 1"= 500'

PROJECT
LOCATION



LOCATION MAP
NO SCALE


PLANS PREPARED BY:

BANNING
ENGINEERING
853 COLUMBIA ROAD, SUITE #101
PLAINFIELD, IN 46168
BUS: (317) 707-3700, FAX: (317) 707-3800
E-MAIL: Banning@BanningEngineering.com
WEB: www.BanningEngineering.com

CONTACT: STEVE BREHOB
EMAIL: Sbrehob@banning-eng.com

CONSTRUCTION DOCUMENTS

PROJECT MANAGER: H:\SAB signature.png DATE: 11-26-2025
THESE PLANS ARE NOT TO BE CONSIDERED FINAL OR TO BE UTILIZED FOR
CONSTRUCTION UNLESS SIGNED AND DATED BY THE APPROPRIATE BANNING
ENGINEERING PROJECT MANAGER.
THESE PLANS ARE NOT INTENDED TO BE REPRESENTED AS A RETRACEMENT
OR ORIGINAL BOUNDARY SURVEY, A ROUTE SURVEY, OR A SURVEYOR
LOCATION REPORT.



CERTIFIED BY: _____

Date: 12-04-25
Project No: 23272
Sheet No:

C100



NEW WEST PARKING ADDITION NHRA INDIANAPOLIS RACEWAY PARK

SW 1/4, SEC. 20-T16N-R2E, HENDRICKS COUNTY, LINCOLN TOWNSHIP, BROWNSBURG, INDIANA
PROJECT ADDRESS: 10267 E. US HIGHWAY 136
ZONED: RO

PLANS PREPARED FOR:
NATIONAL HOT ROD ASSOCIATION
10267 E. US HWY 136
INDIANAPOLIS, IN 46234
317-735-8500
CONTACT: KASEY COLER
EMAIL: kcoler@nhra.com

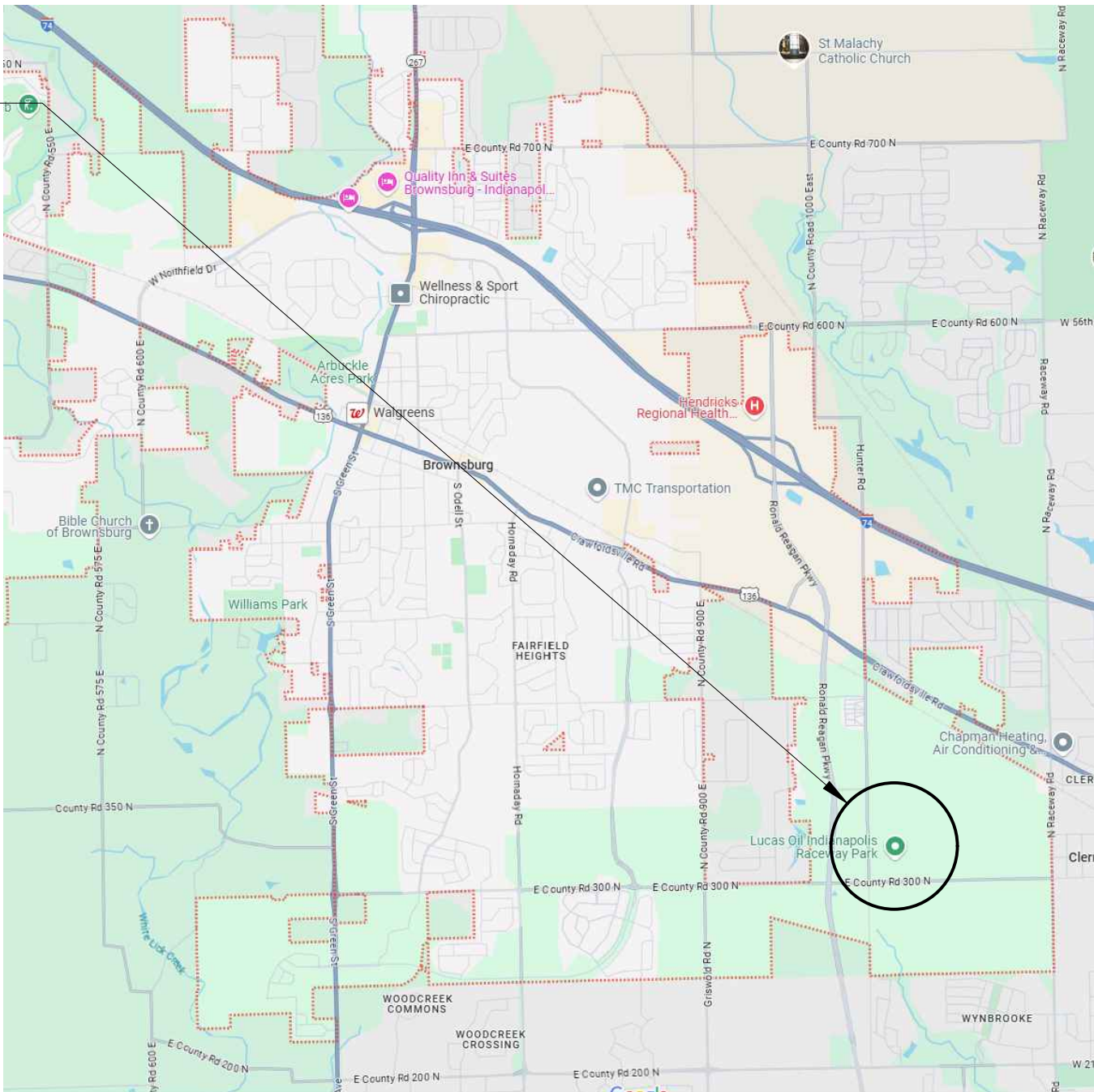


SITE MAP
SCALE: 1" = 300'

REVISIONS		
NUMBER	DESCRIPTION	DATE

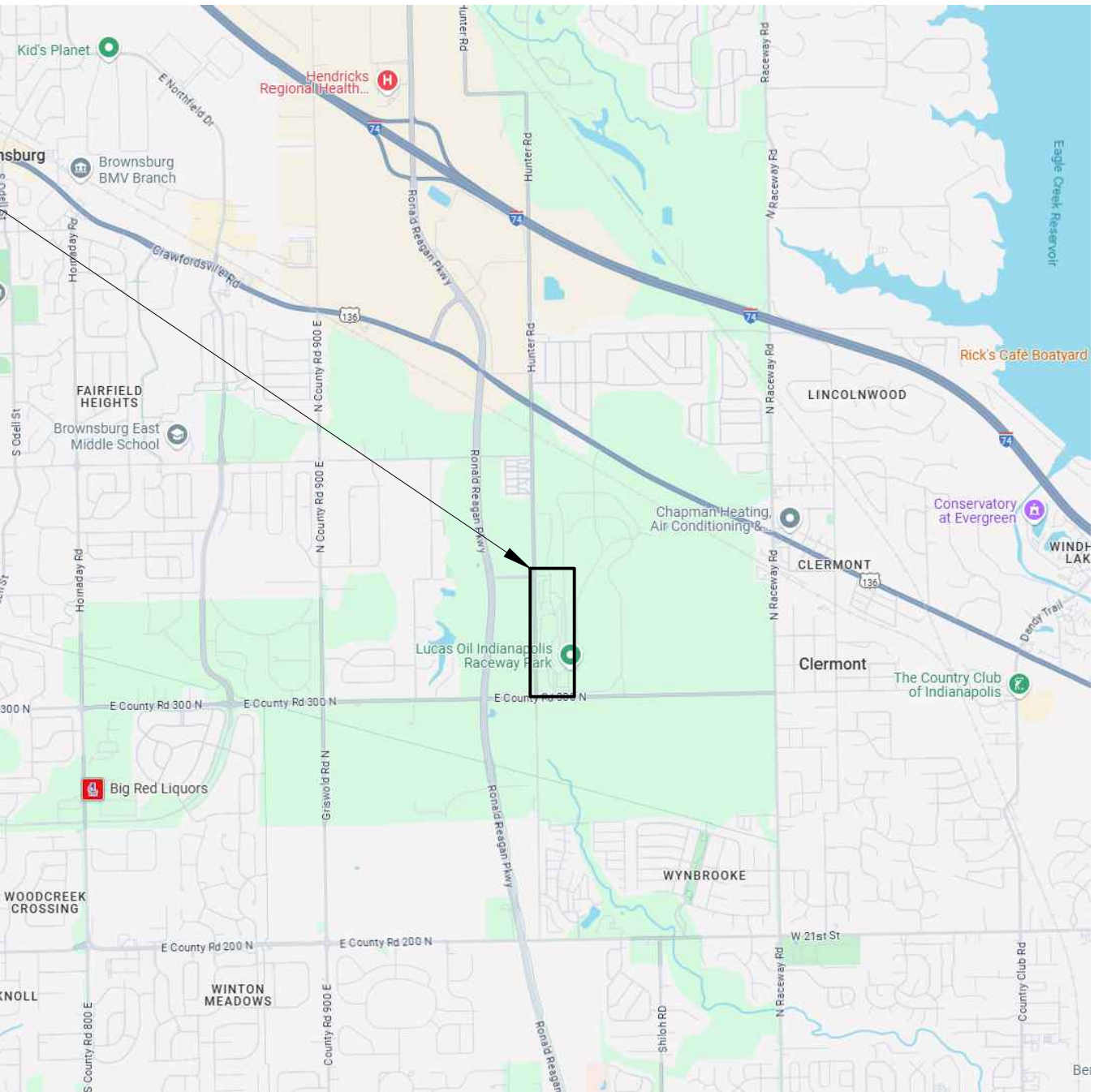
SHEET INDEX	
SHEET NO	DESCRIPTION
C100	TITLE SHEET
C101	OVERALL EXISTING TOPOGRAPHY
C102-C106	EXISTING TOPOGRAPHY
C107-C111	DEMOLITION PLAN
C112	OVERALL PLAN
C113	OVERALL SITE PLAN
C114-C118	SITE LAYOUT PLAN
C120	OVERALL GRADING PLAN
C121-C125	GRADING AND DRAINAGE PLAN
C200	TRAFFIC MAINTENANCE PLAN
C300-C304	UTILITY PLAN
C310	UNDERGROUND DETENTION PLAN
C320-C324	STORM SEWER PLAN AND PROFILE
C400-C404	INITIAL EROSION CONTROL PLAN
C405-C409	FINAL EROSION CONTROL PLAN
C410	STORM WATER POLLUTION PREVENTION PLAN
C500	EROSION CONTROL DETAILS
C501	MISCELLANEOUS DETAILS
C502	STORM SEWER DETAILS
L100-L101	LANDSCAPE PLAN
L102	LANDSCAPE DETAILS AND SPECIFICATIONS

PROJECT
LOCATION



VICINITY MAP
NO SCALE

PROJECT
LOCATION



LOCATION MAP
NO SCALE

OPERATING AUTHORITIES

GAS Centerpoint Energy 1995 East Main St. Danville, IN 46122 317-718-3617	CABLE TELEVISION Bright House Networks 3030 Roosevelt Ave. Indianapolis, IN 46218 317-632-9077	WATER Citizens Energy Group / CWA Authority, Inc 2150 Dr. Martin Luther King Jr St. Indianapolis, IN 46202 317-927-4351
SANITARY Hendricks County Regional Sewer District 355 S Washington St. #206 Danville, IN 46133 317-708-6038 Contact: Jim Mardis	ELECTRIC Hendricks Power Cooperative 86 N CR 500 E P.O. Box 309 Danville, IN 46122 317-745-5473	TELEPHONE AT&T 240 N. Meridian St., Room 1791 Indianapolis, IN 46204 317-252-4007
SANITARY Aqua Indiana 5750 Castle Creek Parkway North Drive #314 Indianapolis, IN 46250 317-716-6026	STORM Town of Brownsburg Stormwater Department 225 S. Mardale Dr. Brownsburg, IN 46112 317-858-6029	FIRE DEPARTMENT Brownsburg Fire Territory 470 E. Northfield Dr. Brownsburg, IN 46112 317-852-1190
FIBER OPTIC Zayo Bandwidth 625 East 11th St. Indianapolis, IN 46202 317-524-5711	FIBER OPTIC MCI 3301 Matrix Drive Richardson, TX 75082	SCHOOL DISTRICT Brownsburg Community School Corporation 310 Stadium Drive Brownsburg, IN 46112 317-852-5726

PLANS PREPARED BY:

BANNING
ENGINEERING
853 COLUMBIA ROAD, SUITE #101
PLAINFIELD, IN 46168
BUS: (317) 707-3700, FAX: (317) 707-3800
E-MAIL: Banning@BanningEngineering.com
WEB: www.BanningEngineering.com

CONTACT: RYAN LINDLEY
EMAIL: rlindley@banning-eng.com

CONSTRUCTION DOCUMENTS

PROJECT MANAGER: _____ DATE: _____
THESE PLANS ARE NOT TO BE CONSIDERED FINAL OR TO BE UTILIZED FOR
CONSTRUCTION UNLESS SIGNED AND DATED BY THE APPROPRIATE BANNING
ENGINEERING PROJECT MANAGER.
THESE PLANS ARE NOT INTENDED TO BE REPRESENTED AS A RETRACEMENT
OR ORIGINAL BOUNDARY SURVEY, A ROUTE SURVEY, OR A SURVEYOR
LOCATION REPORT.

NOT FOR
CONSTRUCTION

CERTIFIED BY: _____

Date:	00-00-2025
Project No:	23272
Sheet No:	C100

