



Walking Maps from Indiana State Department of Health- Labs

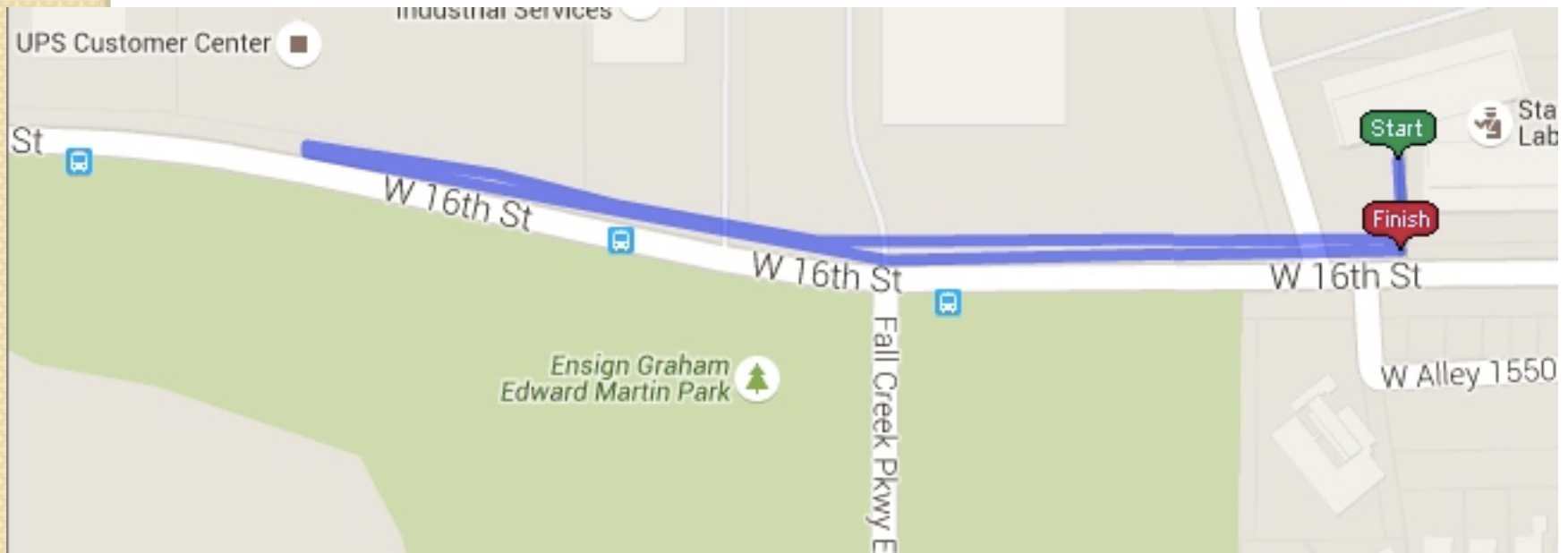
UPS Half Mile

Distance:

0.5 Miles

Steps:

Approx. 1056



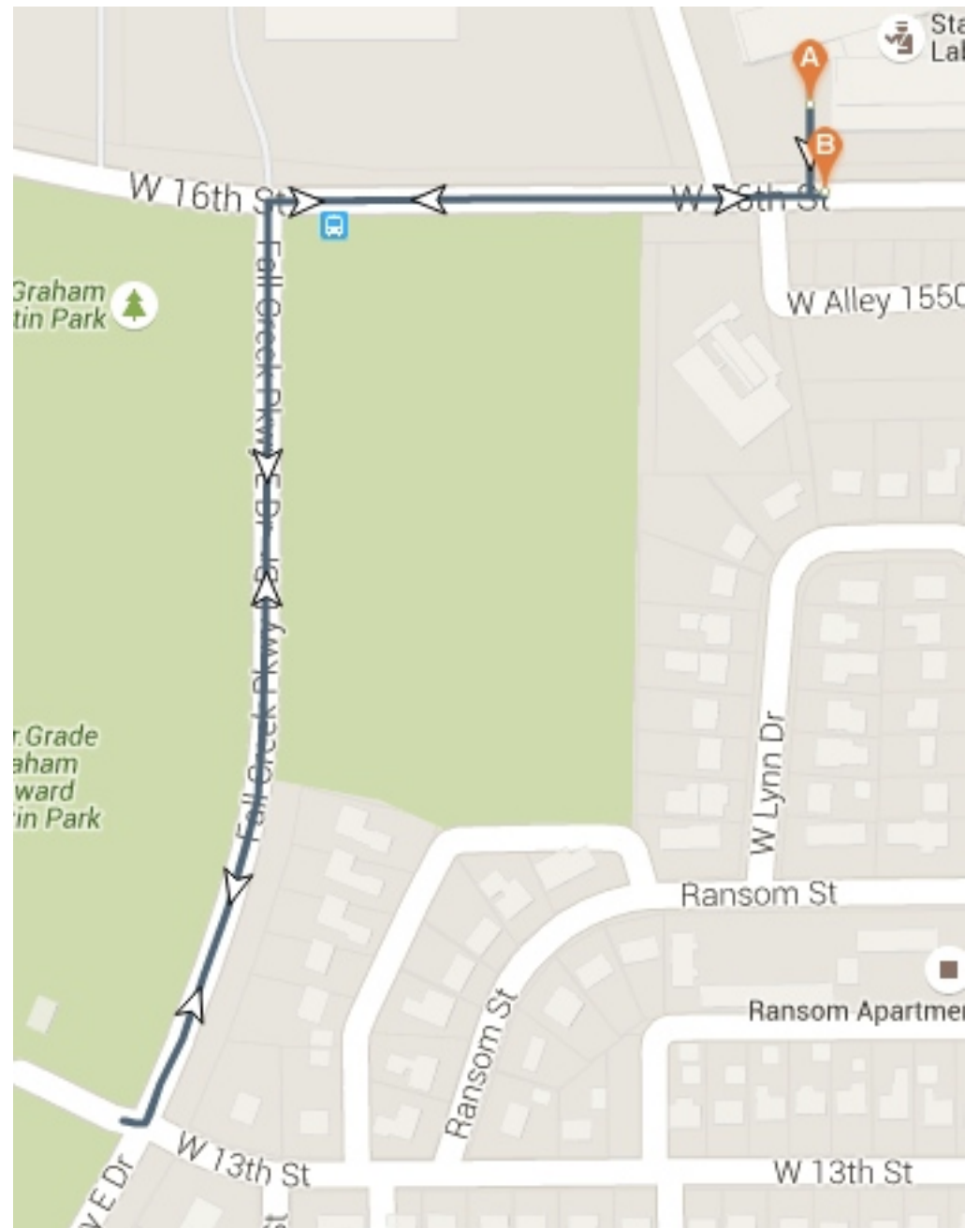
Park Route

Distance:

0.7 Miles

Steps:

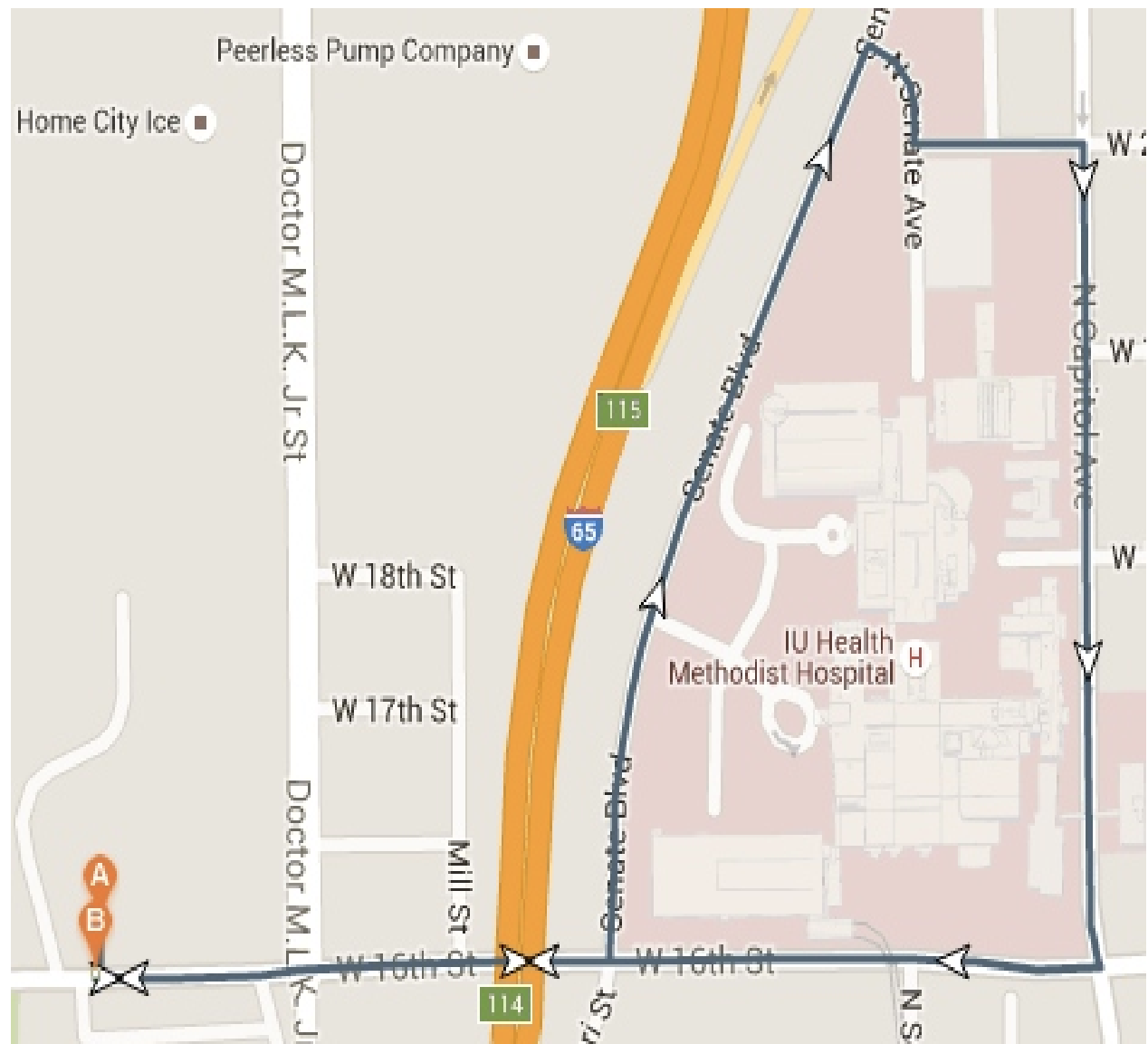
Approx. 1478



Hospital Route

Distance:
1.5 Miles

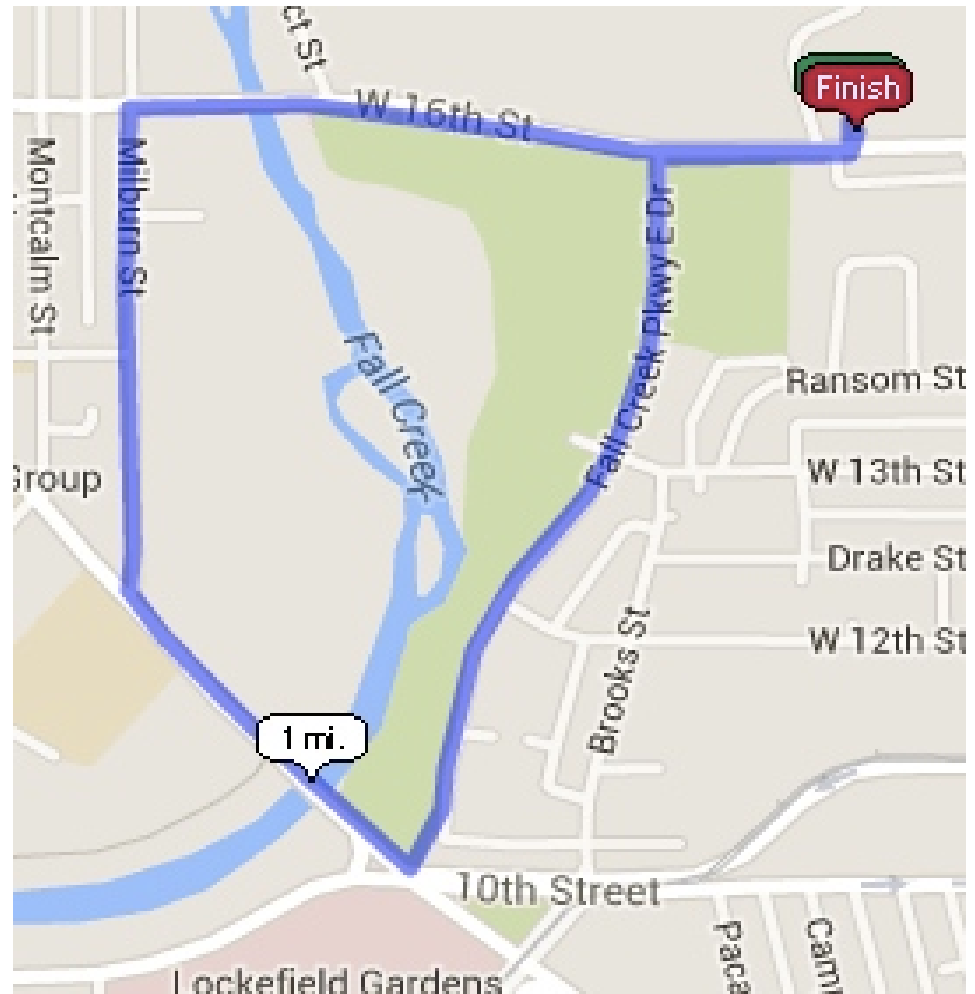
Steps:
Approx. 3168



Fall Creek Route

Distance:
1.7 Miles

Steps:
Approx. 3590



5K Route

Distance:

3.1 Miles

Steps:

Approx. 6547

Tips:

- Follow Fall Creek Pkwy E Dr. & go left onto 10th Street
- Make a right onto University Blvd
- Take University Blvd to W Michigan St. turn right
- Follow W Michigan and turn right onto Riley Hospital Dr.
- Right onto 10th and back to Labs via Fall Creek Pkwy Dr.
- Make sure to go to the end of Alonzo Watford Sr. Dr. to make the full 3.1 Miles!

