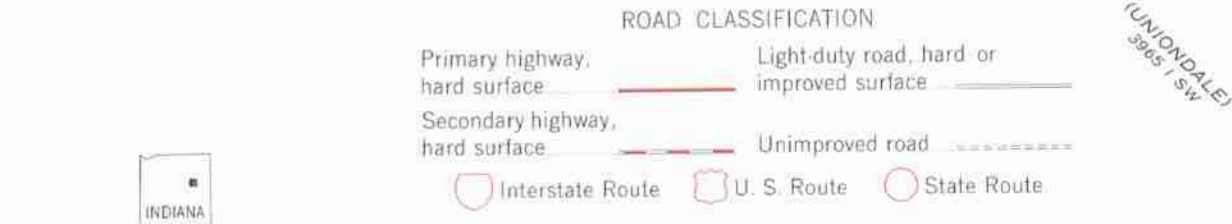
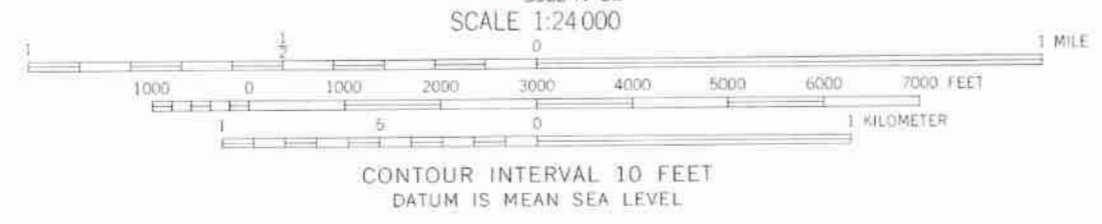
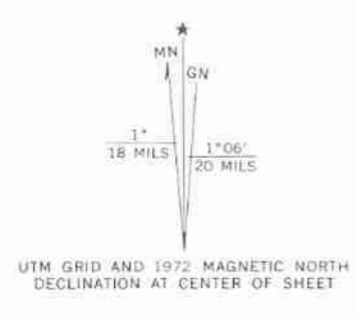


Mapped, edited, and published by the Geological Survey  
Control by USGS, US&GS, and Indiana Flood Control  
Water Resources Commission  
Topography by photogrammetric methods from aerial photographs  
taken 1960. Field checked 1961. Revised from aerial  
photographs taken 1971. Field checked 1972  
Polyconic projection. 1927 North American datum  
10,000-foot grid based on Indiana coordinate system, east zone  
1000-meter Universal Transverse Mercator grid ticks,  
zone 16, shown in blue  
Fine red dashed lines indicate selected fence and field lines where  
generally visible on aerial photographs. This information is unchecked



THIS MAP COMPLIES WITH NATIONAL MAP ACCURACY STANDARDS  
FOR SALE BY U.S. GEOLOGICAL SURVEY, WASHINGTON, D.C. 20242  
AND INDIANA DEPARTMENT OF NATURAL RESOURCES, INDIANAPOLIS, INDIANA 46204  
A FOLDER DESCRIBING TOPOGRAPHIC MAPS AND SYMBOLS IS AVAILABLE ON REQUEST

ZANESVILLE, IND.  
N4052.5-W8515.7.5  
1972  
AMS 3965 IV NE-SERIES V851