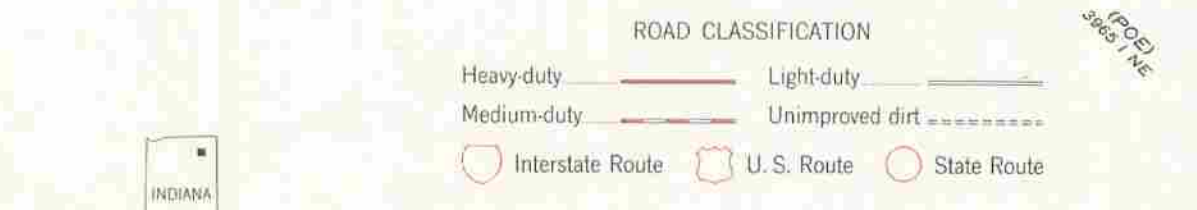
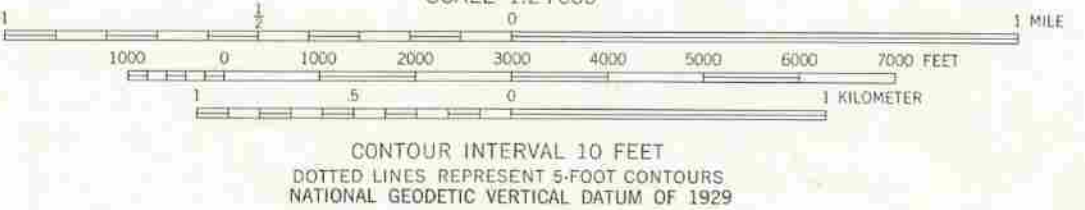
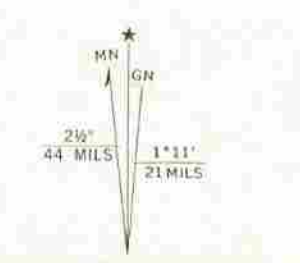


Mapped, edited, and published by the Geological Survey
Revised in cooperation with Indiana Department of Conservation
Control by USGS, NOS/NOAA, and Indiana Flood Control and
Water Resources Commission
Planimetry by photogrammetric methods from aerial photographs
taken 1951. Topography by planimetric surveys 1956. Revised 1963
Polyconic projection. 10,000-foot grid ticks based on Indiana coordinate
system, east zone. 1000-meter Universal Transverse Mercator grid
ticks, zone 16, shown in blue. 1927 North American Datum.
To place on the predicted North American Datum 1983 move the
projection lines 1 meter south and 2 meters west as
shown by dashed corner ticks
Fine red dashed lines indicate selected fence and field lines where
generally visible on aerial photographs. This information is unchecked
Red tint indicates areas in which only landmark buildings are shown



THIS MAP COMPLIES WITH NATIONAL MAP ACCURACY STANDARDS
FOR SALE BY U.S. GEOLOGICAL SURVEY, DENVER, COLORADO 80225, OR RESTON, VIRGINIA 22092
AND INDIANA DEPARTMENT OF NATURAL RESOURCES, INDIANAPOLIS, INDIANA 46204
A FOLDER DESCRIBING TOPOGRAPHIC MAPS AND SYMBOLS IS AVAILABLE ON REQUEST

Revisions shown in purple and woodland compiled in
cooperation with State of Indiana agencies from aerial
photographs taken 1980 and other sources. This
information not field checked. Map edited 1981
Purple tint indicates extension of urban areas

QUADRANGLE LOCATION
FORT WAYNE WEST, IND.
N4100-W8507.5/7.5
1963
PHOTOREVISED 1981
DMA 3965 II SW-SERIES V851