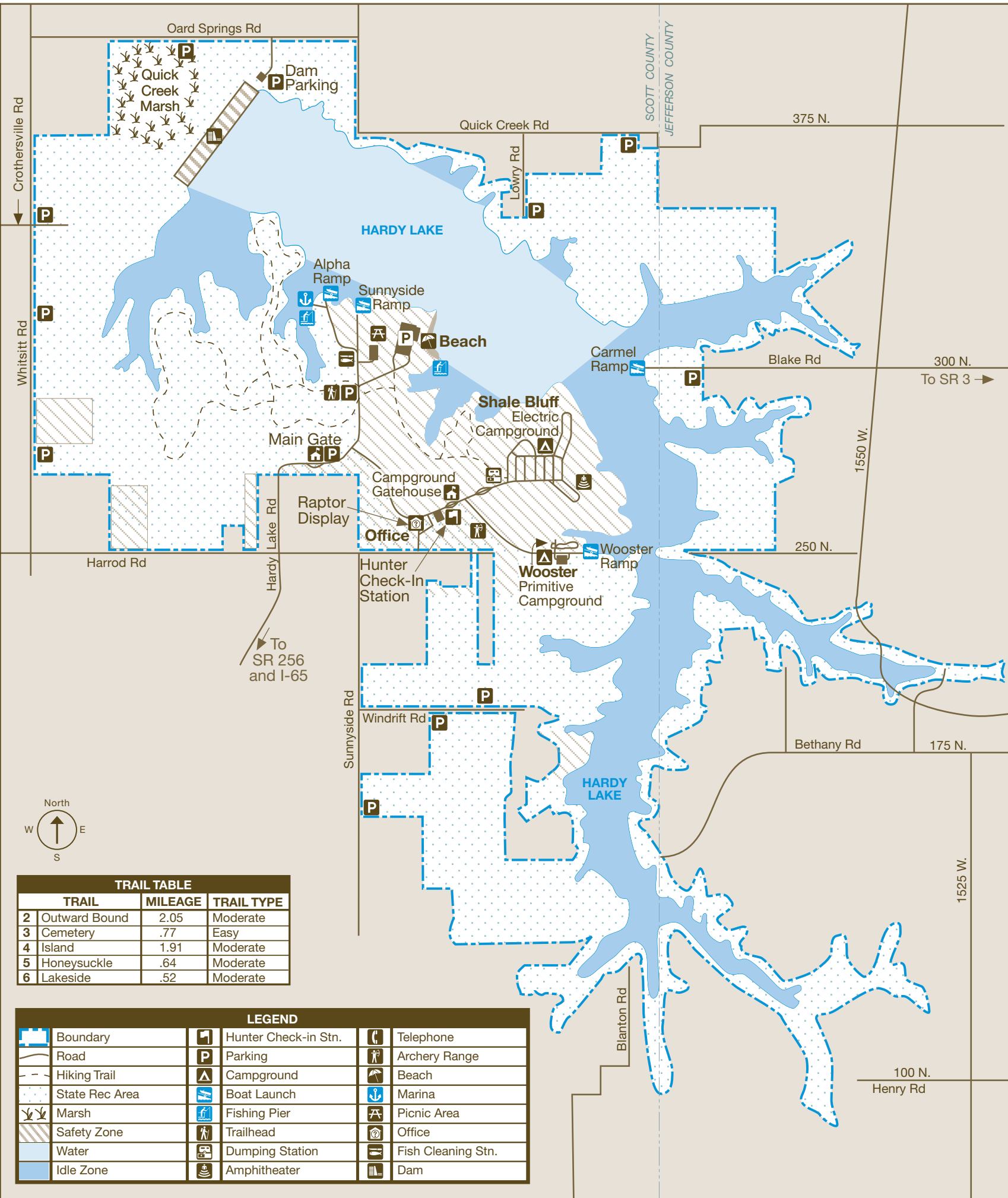


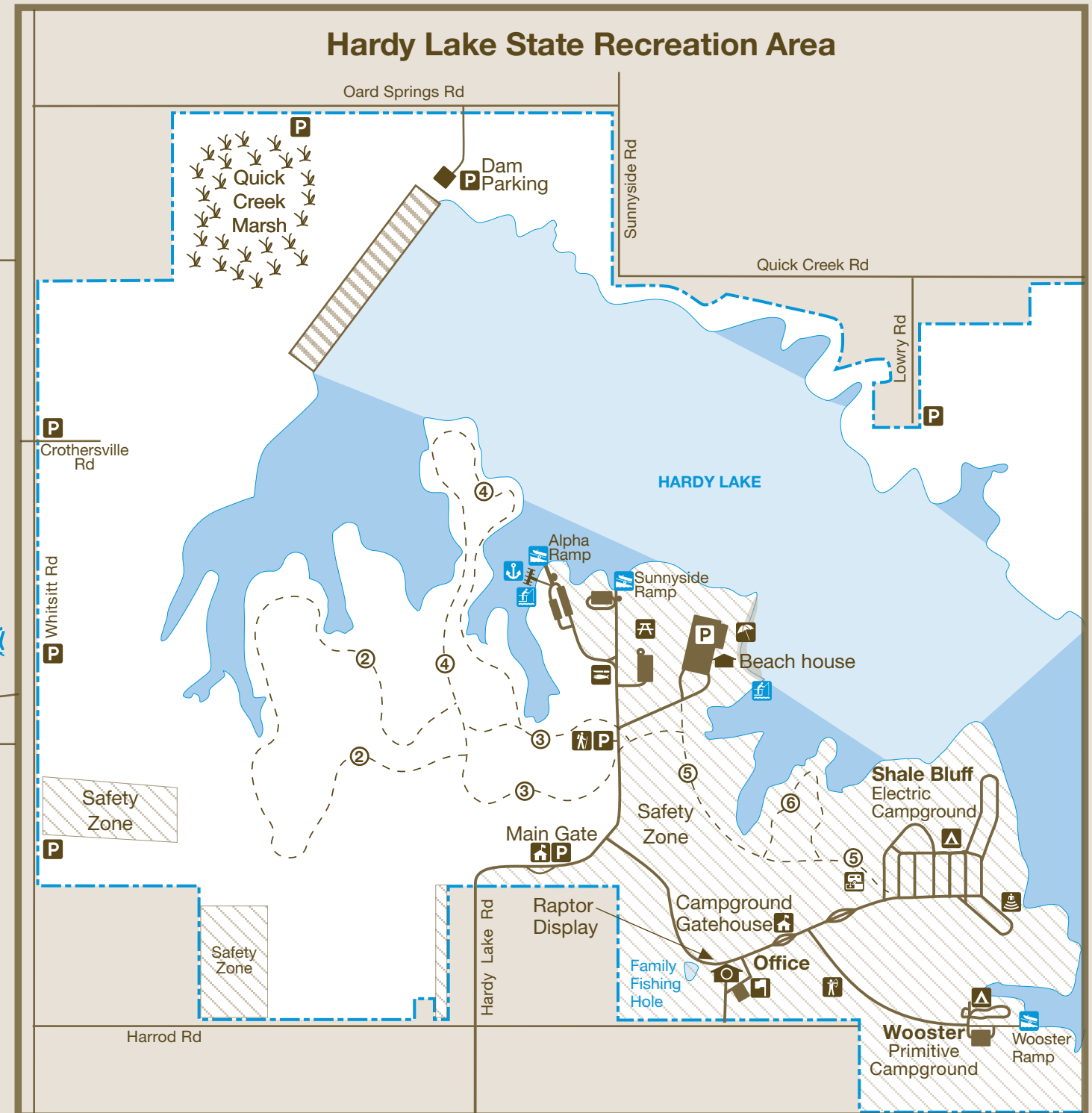
HARDY LAKE

4171 E Harrod Road • Scottsburg, IN 47170-8438 • (812) 794-3800
 2,449 acres - 741-acre lake Established 1973
 Mapping Address: 5620 North Hardy Lake Road • Scottsburg, IN 47170-8438



TRAIL TABLE			
TRAIL	MILEAGE	TRAIL TYPE	
2	Outward Bound	2.05	Moderate
3	Cemetery	.77	Easy
4	Island	1.91	Moderate
5	Honeysuckle	.64	Moderate
6	Lakeside	.52	Moderate

LEGEND			
	Boundary		Hunter Check-in Stn.
	Road		Parking
	Hiking Trail		Campground
	State Rec Area		Boat Launch
	Marsh		Fishing Pier
	Safety Zone		Trailhead
	Water		Dumping Station
	Idle Zone		Amphitheater
	Telephone		Archery Range
	Beach		Marina
	Picnic Area		Office
	Fish Cleaning Stn.		Dam



Crosley Fish & Wildlife Area to the northeast and Clifty Falls State Park to the east. Heading in the other directions, you'll find Starve Hollow SRA and Jackson-Washington State Forest to the west, and Clark State Forest to the southwest.

DAM

Type:	Earth fill	
Maximum height:	52 feet	
Length:	376 feet	
Base width:	340 feet maximum	
Drainage area above dam:	12 square miles	

OPERATING LEVELS

Elevation Area	(Feet mean sea level)	(Acres)
Normal Pool:	600	741
Flood Pool:	605	876

DNR PROPERTIES NEARBY

For a full list/map of all DNR properties visit on.IN.gov/recguide or on.IN.gov/recfinder.


Crosley Fish & Wildlife Area


wildlife viewing, fishing, ice fishing, hunting, trapping, shooting and archery range, dog training area, boating


Starve Hollow State Recreation Area


hike, bike, picnic area, playground, interpretive center, fishing, swimming, boating, boat/kayak rentals, camping, rent-a-camp cabins, campstore


ACTIVITIES AND FACILITIES


 **BEACH**—Swimming is available at the unguarded beach during posted hours from Memorial Day through Labor Day. A modern beach house provides showers, dressing benches, restrooms and vending machines.


 **BOAT RAMPS**—Four launch ramps are available. Two major ramps are within the recreation area near Alpha marina.


 **CAMPING**—Shale Bluff campground offers electric sites with asphalt-surfaced roads and gravel pads, electric hookups, water fountains, flush toilets, hot water and showers. A trailer dump station serves the campground. Occupancy is limited to 14 consecutive nights. Wooster campground primarily serves anglers and primitive campers. Water and one pit toilet are available in the immediate area. A launch ramp is located adjacent to the campground. Campers are permitted to moor their boats overnight in Wooster Bay. Reservations for all types camping are available through the Central Reservation System.


 **FISHING**—Plenty of good fishing available for bluegill, catfish, crappie, largemouth bass and tiger muskie. State fishing license required.

 **FISHING PIER**—There are two fishing piers, one located south of Alpha marina and the other, south of the swimming beach.

 **HUNTING**—Hunting of all wildlife species is permitted within Indiana hunting regulations. Waterfowl, squirrels, turkeys and deer are the most abundant, however, quail, snipe, woodcock, rabbit, fox, and raccoons also are found on the property. All hunters are required to check in at the Hunter check-in station located at the park office before hunting.

 **INTERPRETIVE & RECREATIONAL PROGRAMS**—Explore the world of natural resources while enjoying interpretive and recreational programs. Program schedules are at InterpretiveServices.IN.gov or (812) 794-3800.

 **MARINA**—Located at the Alpha launch ramp. Seasonal mooring is available for boats in open dock slips. Modern restrooms available.

 **PICNIC AREAS**—Most areas contain accessible picnic sites, picnic tables, grills, toilet facilities and shelters. Some areas have horseshoe pits.

RULES AND REGULATIONS

- No person shall conduct or participate in a fishing tournament on a reservoir property administered by the Division of State Parks, except under a license.
- No person shall launch, dock, or moor a watercraft or other floating device, except for approved periods and at sites designated by the department for those purposes. No person shall leave watercraft unattended in a courtesy dock.
- Any firearm, including a handgun, BB gun, air gun, CO2 gun, bow and arrow, or paint gun must be unloaded or un-nocked and stored in a case or locked in a vehicle except in accordance with the terms of a one-day hunting permit and record card obtained from a hunter sign-in station and possessed by the person in the field for a specified date.
- A person who possesses a pet must attend it at all times and keep the animal caged or on a leash no more than 6 feet long.
- Vending or advertising without permission of the DNR is prohibited.
- Camping is permitted only in the campground. Youth groups must be under adult supervision.
- Fires shall be built only in designated places.
- Comply with the Carry In/Carry Out trash policy in all day-use areas. Overnight guests must put waste in receptacles provided for that purpose.
- Motorists shall observe posted speed limits and park only in designated areas (25 mph maximum).
- No person shall possess or consume an alcoholic beverage at a swimming beach.
- Drinking water should be taken only from pumps, hydrants or fountains provided for that purpose. This water is tested regularly for purity.
- Report lost or found articles to the property office.
- Feeding of wildlife is prohibited.
- Use of metal detectors is prohibited.

For a complete list of rules and regulations, visit the property office or go online at:

on.IN.gov/INStateParksRules

CENTRAL RESERVATION SYSTEM



Reservations for all types of camping, family cabins, and shelters at state parks, reservoirs and forests can be made online or by calling toll-free. Call: **1-866-6campIN** (1-866-622-6746) Online: camp.IN.gov

Reservations for the Indiana State Park Inns and Inn-operated cabins can be made online or by phone. Call: **1-877-1odges1** (1-877-563-4371) Online: IndianalInns.com

FOR MORE INFORMATION



Write: Hardy Lake
4171 E. Harrod Rd.
Scottsburg, IN 47170-8438

Call: 812-794-3800

Online: on.IN.gov/hardylake

Mapping Address: 5620 N. Hardy Lake Rd.
Scottsburg, IN 47170



Please carry out all trash you produce to help keep the property clean and beautiful for all to enjoy!

FOLLOW US



OUTDOOR INDIANA Subscribe to Outdoor Indiana magazine today, Visit OutdoorIndiana.org or call 317-233-3046.

The programs, services, facilities, and activities of the Indiana Department of Natural Resources are available to everyone. DNR prohibits discrimination on the basis of race, color, national origin, age, sex, or disability. If you believe that you have been discriminated against in any program, activity, or facility as described above, or if you desire further information please write to: Department of Natural Resources, Executive Office, 402 W. Washington Street, W256, Indianapolis, IN 46204, (317) 232-4020. © 05/2024 Indiana Department of Natural Resources

DESCRIPTION OF TRAILS

TRAIL & DESCRIPTION	DISTANCE	DIFFICULTY
2. Outward Bound	2.05 miles	Moderate

This trail takes you into a typical stand of Indiana hardwood trees. You will see both an oak-hickory and a beech-maple climax forest. This trail will also allow you to view some of the beautiful backwaters of Hardy Lake.

3. Cemetery Trail	.77 mile	Easy
-------------------	----------	------

This trail takes you through an oak-hickory climax forest. The McClain Cemetery is a major point of interest on this trail. This family cemetery has headstones dating to the 1700s.

4. Island Trail	1.91 miles	Easy
-----------------	------------	------

This trail branches off of either the Cemetery Loop or the Outward Bound Loop. Points of interest include beaver cuttings along the shoreline, wildlife food plots, and several areas along the island that overlook the lake.

5. Honeysuckle Trail	.64 miles	Moderate
----------------------	-----------	----------

This trail connects Shale Bluff campground with the beach. Passing through different stages of succession, you will be able to see a managed pine grove, cedar thickets and tulip poplar trees, as well as a mature forest.

6. Lakeside Trail	.52 miles	Easy
-------------------	-----------	------


This loop presents a beautiful view of Hardy Lake. Several bird nesting structures are located along this trail. This is also a great trail to hike at night to see fireflies and foxfire, and hear an owl hooting.

PLEASE STAY ON MARKED TRAILS.

DNR Indiana Department of Natural Resources

INDIANA

on.IN.gov/stateparks



Situated in scenic southeastern Indiana, Hardy Lake is the smallest state-operated reservoir but has Indiana's largest state-owned dam. Located in Scott and Jefferson counties, the lake is accessible from State Roads 256 and 3. The dam was constructed on Quick's Creek in 1970 for water supply and outdoor recreation. Hardy Lake was constructed in accordance with a long-range program developed by the Stucker Fork Conservancy District of Scott County to provide water for the surrounding community.

The property's total acreage is 2,449, including water surface area of 741 acres. Unlike most reservoirs, a stable pool elevation is maintained throughout the year. Hardy Lake is owned and operated by the Indiana DNR.

Surrounding areas also offer plenty of outdoor activities. Muscatatuck National Wildlife Refuge is located to the north,

For a full list of events, visit interpretiveservices.IN.gov