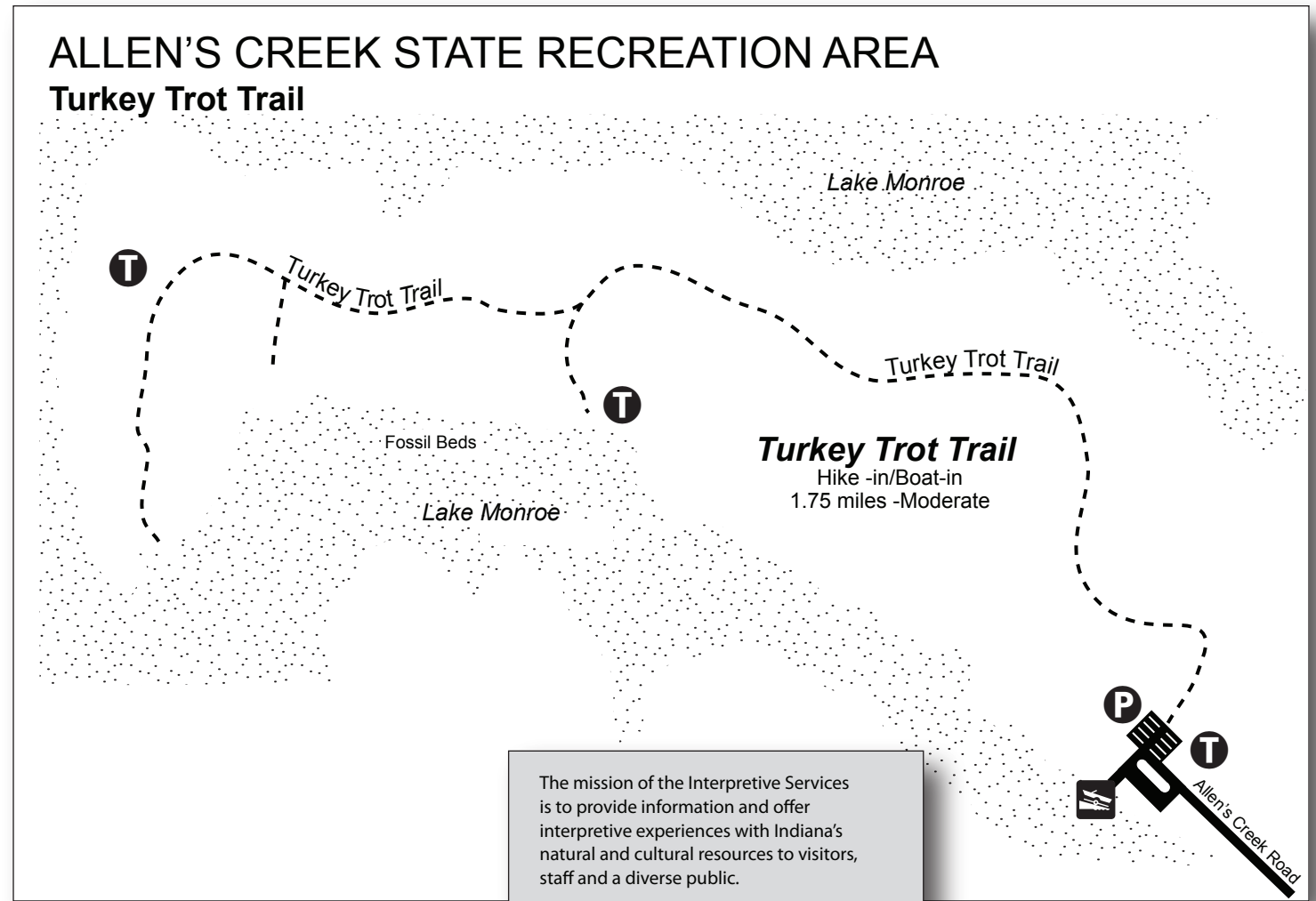
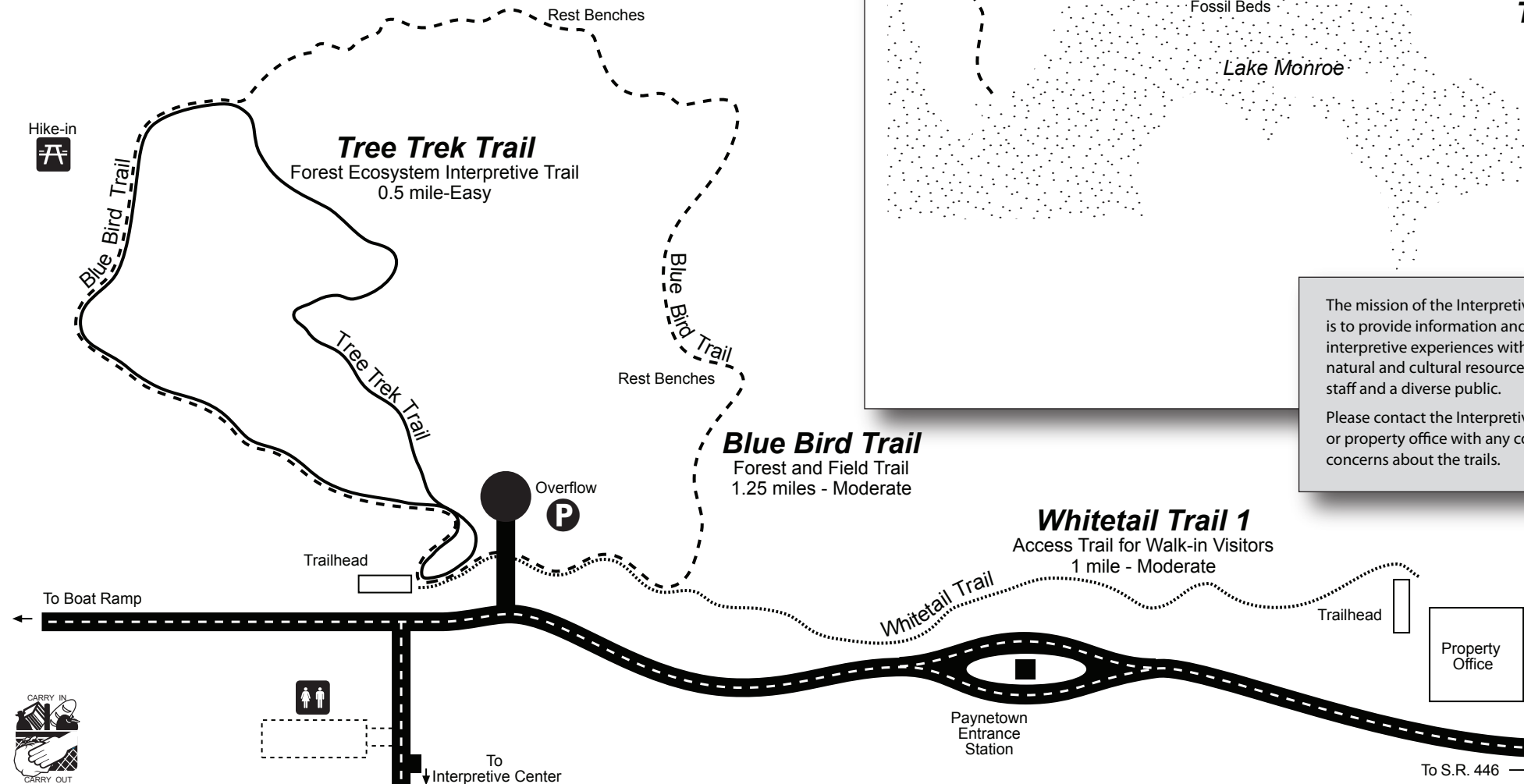


Monroe Lake Trails — Our trails are built and maintained for the education and enjoyment of our visitors. Please assist in preserving the natural beauty of the area by observing the following rules and regulations:

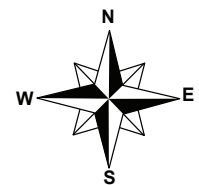
- Always stay on the trail.
- Do not litter. Pack out any trash.
- All pets must be on a leash at all times.
- No collecting is allowed except for mushrooms, berries and nuts.
- Foot traffic only. No bicycles or motorized vehicles allowed.
- Do not damage or destroy any natural or man-made items.

PAYNETOWN STATE RECREATION AREA Tree Trek, Blue Bird and Whitetail Hiking Trails



The mission of the Interpretive Services is to provide information and offer interpretive experiences with Indiana's natural and cultural resources to visitors, staff and a diverse public.

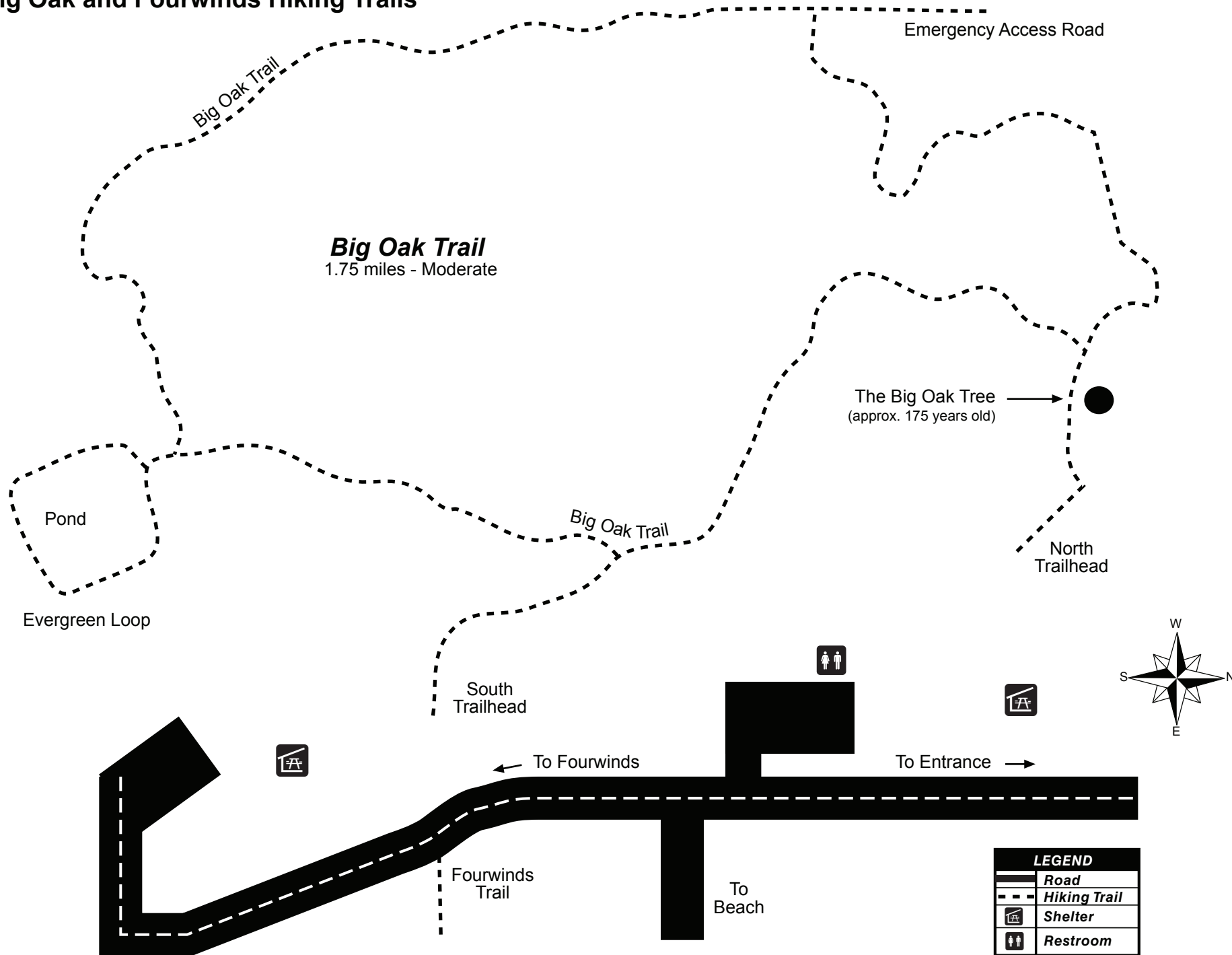
Please contact the Interpretive Naturalist or property office with any comments or concerns about the trails.



LEGEND			
	Road		Hiking Trails
	Water		Picnic Area
	Parking		Rest Room
	Pit Toilet		Boat Ramp

FAIRFAX STATE RECREATION AREA
Big Oak and Fourwinds Hiking Trails

MONROE LAKE
HIKING TRAILS MAP



- Tree Trek Trail**
 Paynetown State Recreation Area
 Forest Ecosystem Interpretive Trail-0.5 mile-Easy
- Blue Bird Bird Trail**
 Paynetown State Recreation Area
 Forest and Field Trail-1.25 miles-Moderate
- Whitetail Trail**
 Paynetown State Recreation Area
 Access Trail for Walk-In Visitors-1 mile-Moderate
- Big Oak Trail**
 Fairfax State Recreation Area
 1.75 miles-Moderate
- Turkey Trot Trail**
 Allen's Creek State Recreation Area
 1.75 miles-Moderate

LEGEND	
	Road
	Hiking Trail
	Shelter
	Restroom