
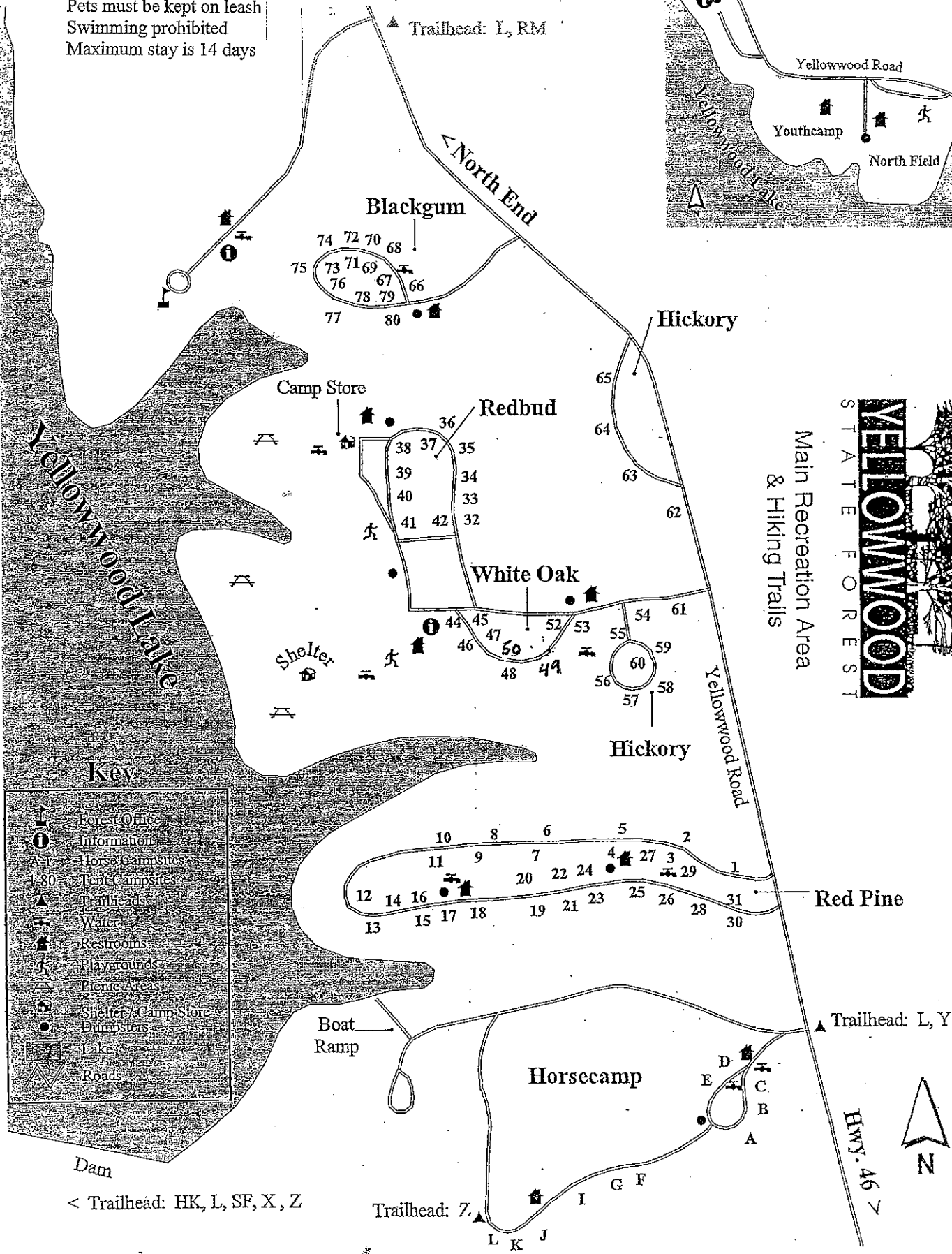
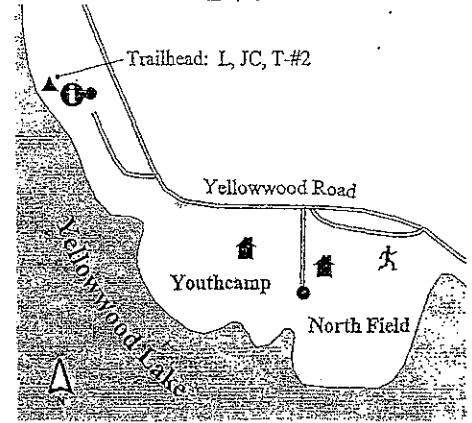


CAMPING

Cost \$10.00 per night, Horseman's camp \$13.00 per night
 Camping allowed in designated areas only
 Please set up on site then come to the office to register
 Limit 6 people, 2 tents & 2 vehicles per site.
 Quiet Hours 11:00pm to 7:00am Enforced
 Pets must be kept on leash
 Swimming prohibited
 Maximum stay is 14 days

North End



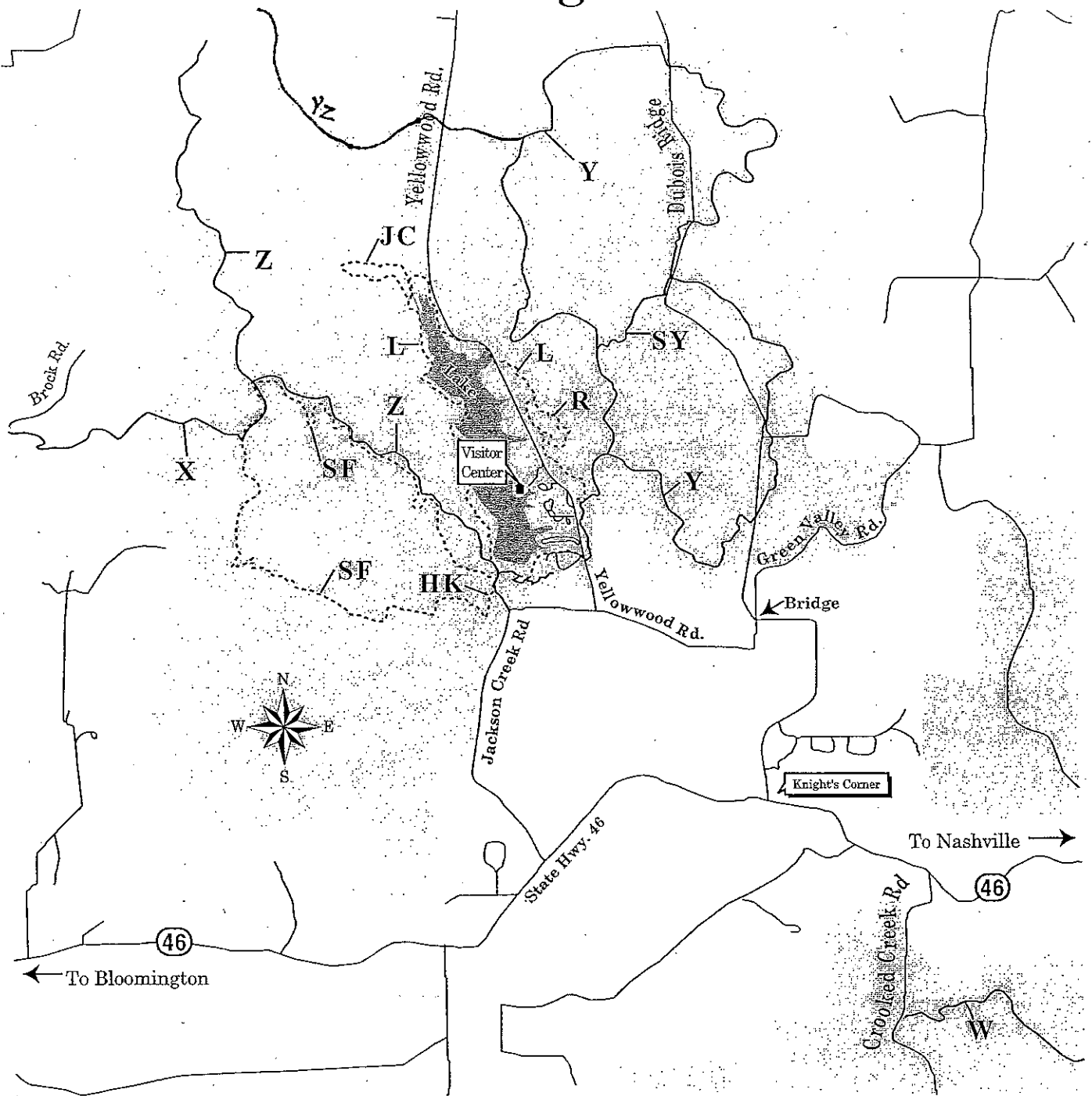
Key

- Four Corners
- Information
- Horse Campsite
- Tent Campsite
- Trailheads
- Water
- Restrooms
- Playgrounds
- Picnic Areas
- Shelter/Camp-Store
- Dumpsters
- Lake
- Road


Dam
 < Trailhead: HK, L, SF, X, Z



Yellowwood Hiking & Horse Trails



Map Scale 1:48,000



Trails **Length**

HK	0.3 mi.
JC	1.3 mi.
L	4.5 mi.
R	1.3 mi.
SF	4.7 mi.
SY	0.6 mi.
W	1.2 mi.
X	1.7 mi.
Y	8.6 mi.
Z	4.0 mi.
YZ	3.0 mi.

'High King' is a steep meandering trail that leads up to a scenic view. Connects to East end of 'SF'. Self-guided interpretive 'Jackson Creek' trail is **Handicap Accessible (0.5 mi.)** to Jackson Creek. 'Lake' trail circles Yellowwood Lake and is marked with white wave symbols, part of 'JC', 'R', 'Z'. Brochures available at Visitor Center for the self-guided interpretive 'Resource Management' trail. Portions of 'Scarce O' Fat' trail follow firelanes. Watch for markers. 'Short Y' is an alternative trail that cuts 'Y' by roughly half the distance. 'W' connects to Brown County State Park Horse Trail 'D'. Access on Crooked Creek Road. 'X' connects to 'Z'. West ends at Brock Road. 'Y' starts and ends near Horse Campground. 'Z' leaves from Horse Campground and goes up ridge West of Yellowwood Lake. 'YZ' trails connects trail 'Y' with trail 'Z'