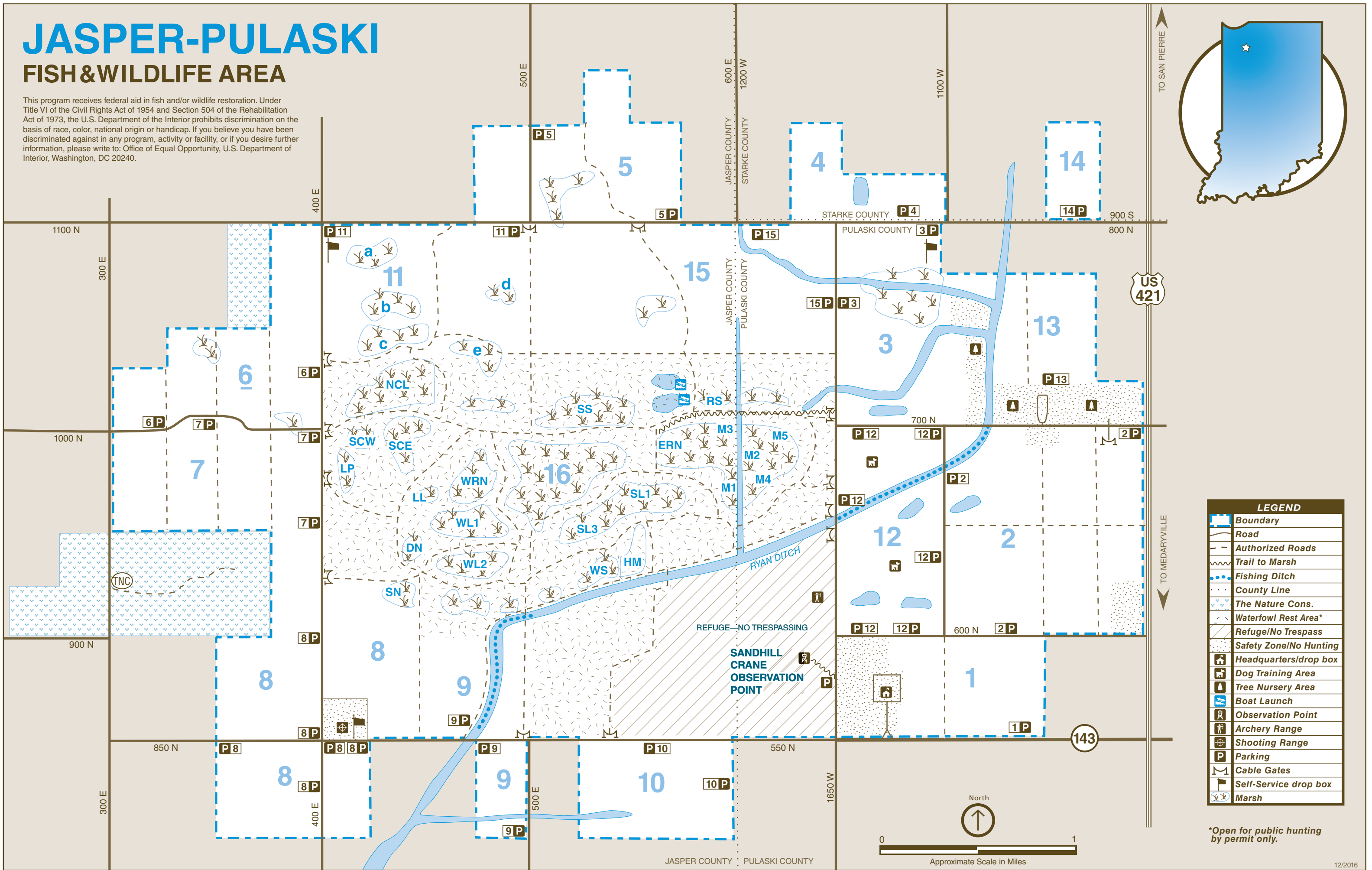


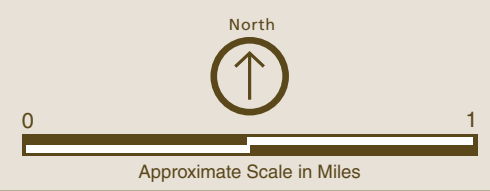
JASPER-PULASKI FISH & WILDLIFE AREA

This program receives federal aid in fish and/or wildlife restoration. Under Title VI of the Civil Rights Act of 1954 and Section 504 of the Rehabilitation Act of 1973, the U.S. Department of the Interior prohibits discrimination on the basis of race, color, national origin or handicap. If you believe you have been discriminated against in any program, activity or facility, or if you desire further information, please write to: Office of Equal Opportunity, U.S. Department of Interior, Washington, DC 20240.



| LEGEND | |
|--------|------------------------|
| | Boundary |
| | Road |
| | Authorized Roads |
| | Trail to Marsh |
| | Fishing Ditch |
| | County Line |
| | The Nature Cons. |
| | Waterfowl Rest Area* |
| | Refuge/No Trespass |
| | Safety Zone/No Hunting |
| | Headquarters/drop box |
| | Dog Training Area |
| | Tree Nursery Area |
| | Boat Launch |
| | Observation Point |
| | Archery Range |
| | Shooting Range |
| | Parking |
| | Cable Gates |
| | Self-Service drop box |
| | Marsh |

*Open for public hunting by permit only.



Permits
In addition to a hunting and/or fishing license the following permits are required:

Responsibility
The DNR Division of Fish & Wildlife will not be held responsible for any accidents or deaths occurring from the use of these facilities.

Violations
Violation of any law, rule or regulation governing this property may be cause for forfeiting your hunting, fishing, or visiting privileges on this area.

Posted Areas
Safety zones, refuges, waterfowl resting and other restricted areas are marked with appropriate signs. PLEASE READ AND OBEY ALL SIGNS.

RULES AND REGULATIONS
In addition to state fish and wildlife laws, this property is governed by posted regulations affecting the public use of lands and facilities owned, leased or licensed by the DNR.

HISTORY
Acquisition of the land for Jasper-Pulaski began in 1929. During the 1930s, Jasper-Pulaski was designated as a game farm and game preserve. Hunting began at the property in 1958, and in 1965, the area was designated as a fish and game area. In 1972 the name was changed to fish & wildlife area.



Jasper-Pulaski Fish & Wildlife Area is dedicated to providing quality hunting and fishing opportunities while maintaining 8,142 acres of wetland, upland and woodland game habitat. Jasper-Pulaski's suitable habitat provides an ideal stopover for migratory birds. More than 10,000 sandhill cranes stop during fall migration.

DNR Indiana Department of Natural Resources

JASPER-PULASKI FISH & WILDLIFE AREA



5822 N. Fish & Wildlife Lane, Medaryville, IN 47957
(219) 843-4841 | wildlife.IN.gov

- Self-serve check-in is required for fishing. Some areas are restricted or closed during waterfowl seasons. Ask at headquarters for restrictions.
- Primary species include catfish, bluegill and largemouth bass.
- Both gravel pits have gravel boat ramps. A maximum 12-volt electric motor is permitted.
- Shoreline fishing is available along Ryan Ditch. (See map.)

FISHING

Camping/Swimming

Traffic on public roads through the area is governed by state and county laws. Only foot traffic is permitted on access lanes. Park in designated lots only.

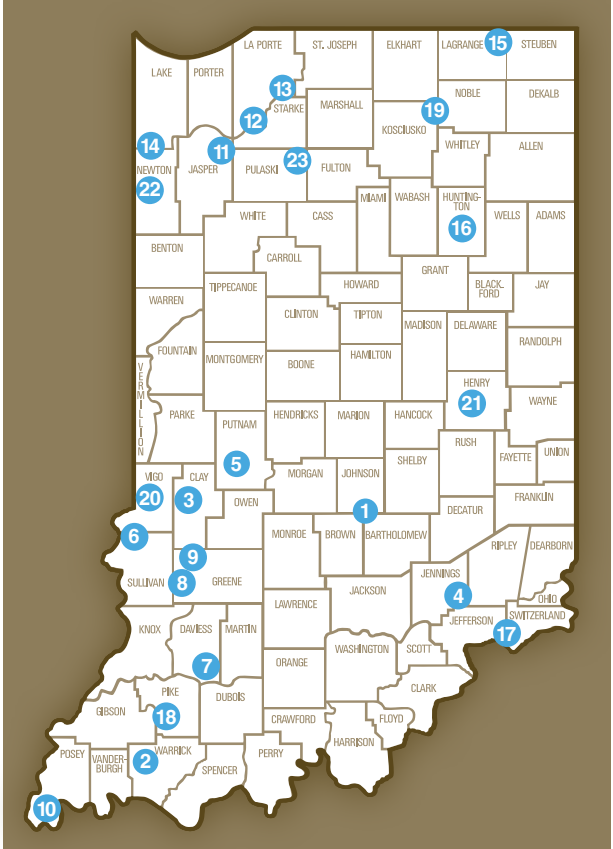
Traffic

Target Ranges are open to the public on a first-come, first-served basis. All shooters must obey range rules and regulations. Park in designated lot only. Range hours may vary; check with property headquarters for details.

Target Ranges

- Permission to hunt during the day on Jasper-Pulaski Fish and Wildlife Area must be obtained before entering the field. Hunting badges or one-day hunting permit cards must be in the possession of the hunter at all times. Bagged game must be checked through the check-in station or recorded through established self-service procedures outlined at the check-in station.
- Self-service drop boxes are located throughout the property for your convenience. Shooting of woodchucks (groundhogs) is prohibited.
- Night and predator hunting is only permitted by daily permit cards from self-serve check station.
- Dog training is available in area 12 only. Check-in at self-serve check station.
- Collecting Permits are required from the property manager or DNR for the collection of anything except nuts, berries and mushrooms.

INDIANA FISH AND WILDLIFE AREAS



- | | |
|----------------------|--------------------|
| 1. Atterbury | 13. Kingsbury |
| 2. Blue Grass | 14. LaSalle |
| 3. Chinook | 15. Pigeon River |
| 4. Crosley | 16. J.E. Roush |
| 5. Deer Creek | 17. Splinter Ridge |
| 6. Fairbanks Landing | 18. Sugar Ridge |
| 7. Glendale | 19. Tri-County |
| 8. Goose Pond | 20. Wabashiki |
| 9. Hillenbrand | 21. Wilbur Wright |
| 10. Hovey Lake | 22. Willow Slough |
| 11. Jasper-Pulaski | 23. Winamac |
| 12. Kankakee | |

- A dog training area is provided in area 12. (See map.)
- Additional hunting opportunities include: dove and waterfowl hunts by drawings. Advance registration is required for turkey hunting.
- Seasonally, large numbers of Canada geese and sandhill cranes can be seen from the observation tower at Jasper-Pulaski FWA.
- Berries, mushrooms and nuts may be gathered from the property.

ADDITIONAL OPPORTUNITIES

NEIGHBORING LAND

- Jasper-Pulaski State Nursery
- Tefft Savanna Nature Preserve
- The Nature Conservancy (TNC)

WILDLIFE WATCHING

The 8,142 acres of Jasper-Pulaski FWA offer a unique opportunity to observe large numbers of sandhill cranes. The observation tower provides a great viewing point to see thousands of sandhill cranes during fall migration. All visitors are required to check in.

TRAPPING

- Area 12 is designated for dog training.
- Check-in is required. All hunting seasons and bag limits apply. Special hunts include dove and waterfowl hunts by drawing. Advance registration is required for wild turkey hunting.
- Deer, quail, rabbit, squirrel, snipe, dove, sora rals, woodcock, waterfowl and wild turkey are common at Jasper-Pulaski FWA.

HUNTING

- There is a 14-inch minimum size limit for largemouth bass and 10-inch minimum for channel catfish. All other size and bag limits apply. See a copy of the current fishing regulations for details.

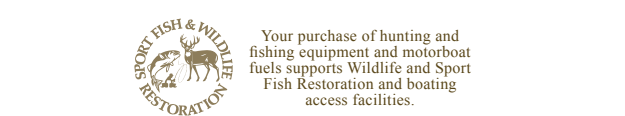
FUNDING FOR FISH AND WILDLIFE

The DNR Division of Fish & Wildlife sells hunting, fishing, and trapping licenses. All revenue is used for managing fish and wildlife resources in Indiana. No license money goes into the state general fund.

The DNR Division of Fish & Wildlife sections also receive money through the Sport Fish and Wildlife Restoration Program administered by the U.S. Fish and Wildlife Service. Indiana receives approximately \$11 for every person that purchases a fishing license and \$22 for every person that purchases a hunting license. Currently, Indiana receives approximately \$8 million in federal reimbursement. This money is used to manage fish and wildlife resources in Indiana. So, even if you don't hunt or fish, you can buy a combination license at \$25/year and Indiana will receive an additional \$33 in federal funds to be used for fish and wildlife conservation.

FOR MORE INFORMATION

- WRITE:** DNR Division of Fish & Wildlife
402 W. Washington Street, W273
Indianapolis, IN 46204
- CALL:** (317) 232-4200
- ONLINE:** dnr.IN.gov



wildlife.IN.gov
ONLINE HUNTING TRAPPING AND FISHING LICENSES

Outdoor
Indiana
Subscribe today
Outdoor Indiana magazine
OutdoorIndiana.org or (317) 233-3046