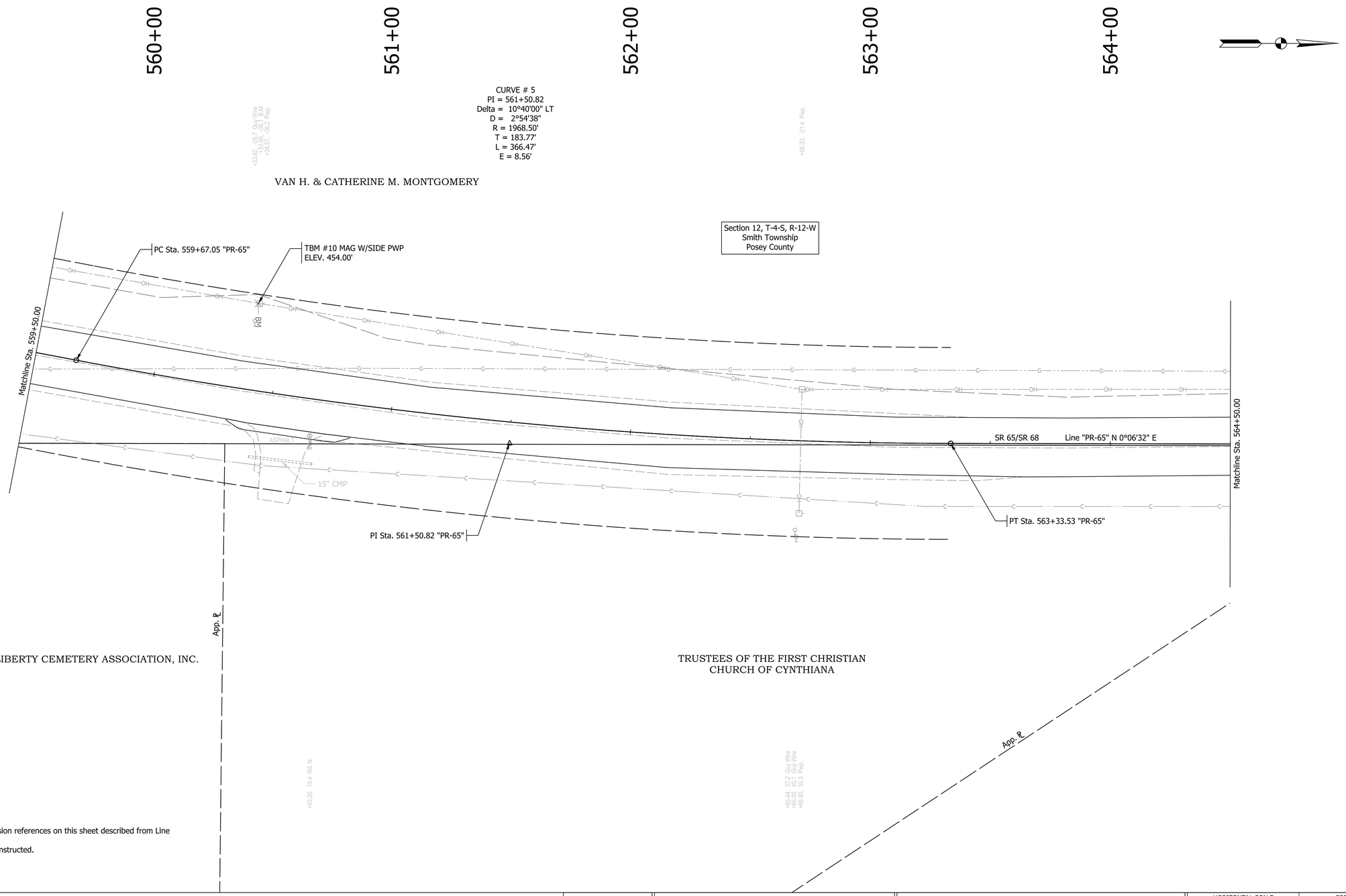

NOTES:

1. All station and dimension references on this sheet described from Line "PR-65".
2. Line "PR-65" to be constructed.

Preliminary
Not For Construction

RECOMMENDED FOR APPROVAL _____ 1/6/2021
DESIGN ENGINEER DATE

DESIGNED: KMB DRAWN: JMS
CHECKED: EAC CHECKED: EAC

INDIANA
DEPARTMENT OF TRANSPORTATION

PLAN SHEET
LINE "PR-65"
STA. 559+50.00 TO 564+50.00

HORIZONTAL SCALE	BRIDGE FILE
1" = 20'	
VERTICAL SCALE	DESIGNATION
N/A	1601062
SURVEY BOOK	SHEETS
	73 of 214
CONTRACT	PROJECT
R-40567	1601062

Plot: 1/6/2021 2:10 PM
IP_PWP:d0332433\Sht Plan_20_18.dgn

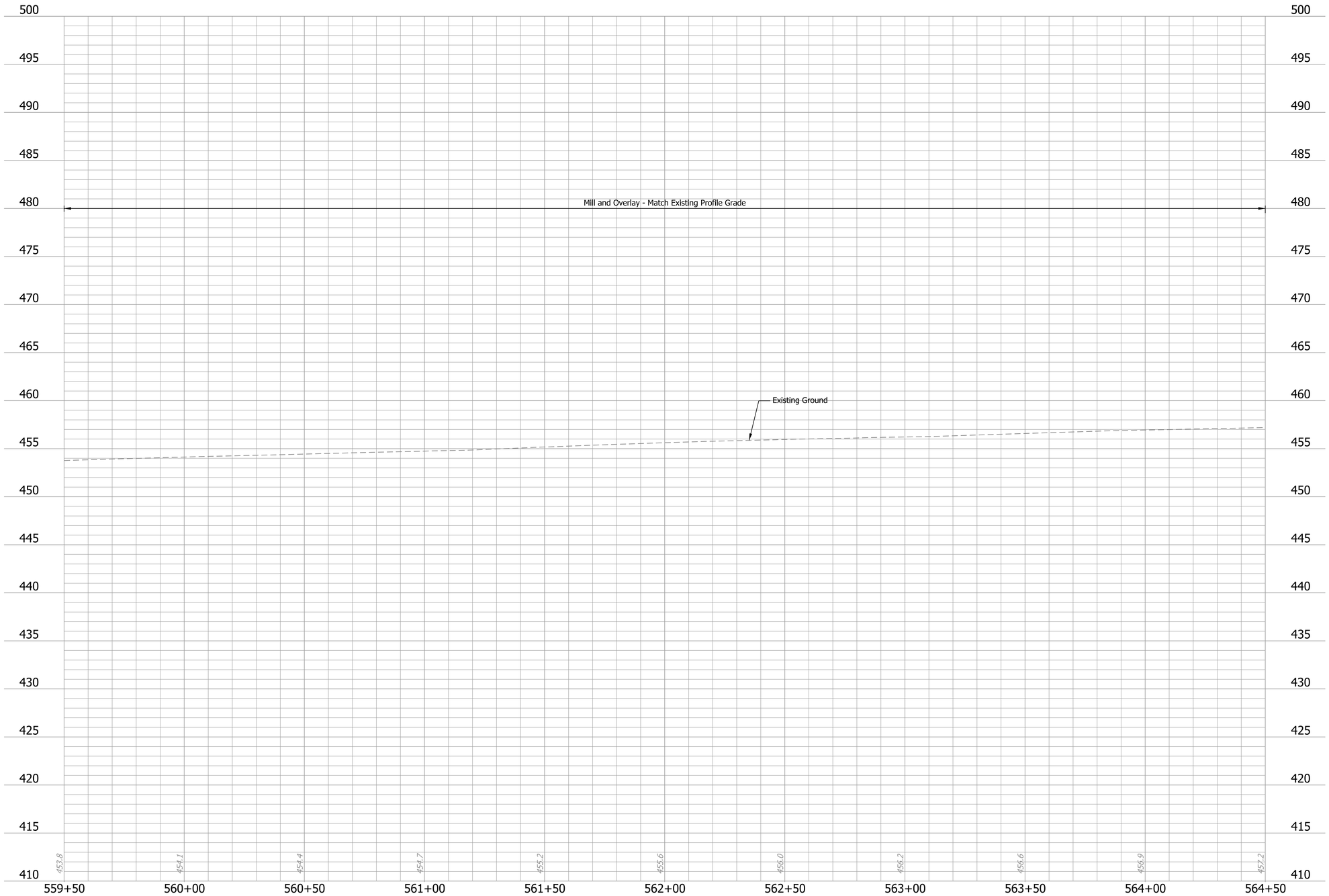

Plot: 1/6/2021 2:11 PM

IP_PWP:d0332433\Sht Profile_20_18.dgn

Preliminary
Not For Construction

RECOMMENDED FOR APPROVAL _____ 1/6/2021
DESIGN ENGINEER DATE

DESIGNED: KMB DRAWN: JMS
CHECKED: EAC CHECKED: EAC

INDIANA
DEPARTMENT OF TRANSPORTATION

PROFILE SHEET
LINE "PR-65"
STA. 559+50.00 TO 564+50.00

HORIZONTAL SCALE	BRIDGE FILE
1" = 20'	
VERTICAL SCALE	DESIGNATION
1" = 5'	1601062
SURVEY BOOK	SHEETS
	74 of 214
CONTRACT	PROJECT
R-40567	1601062

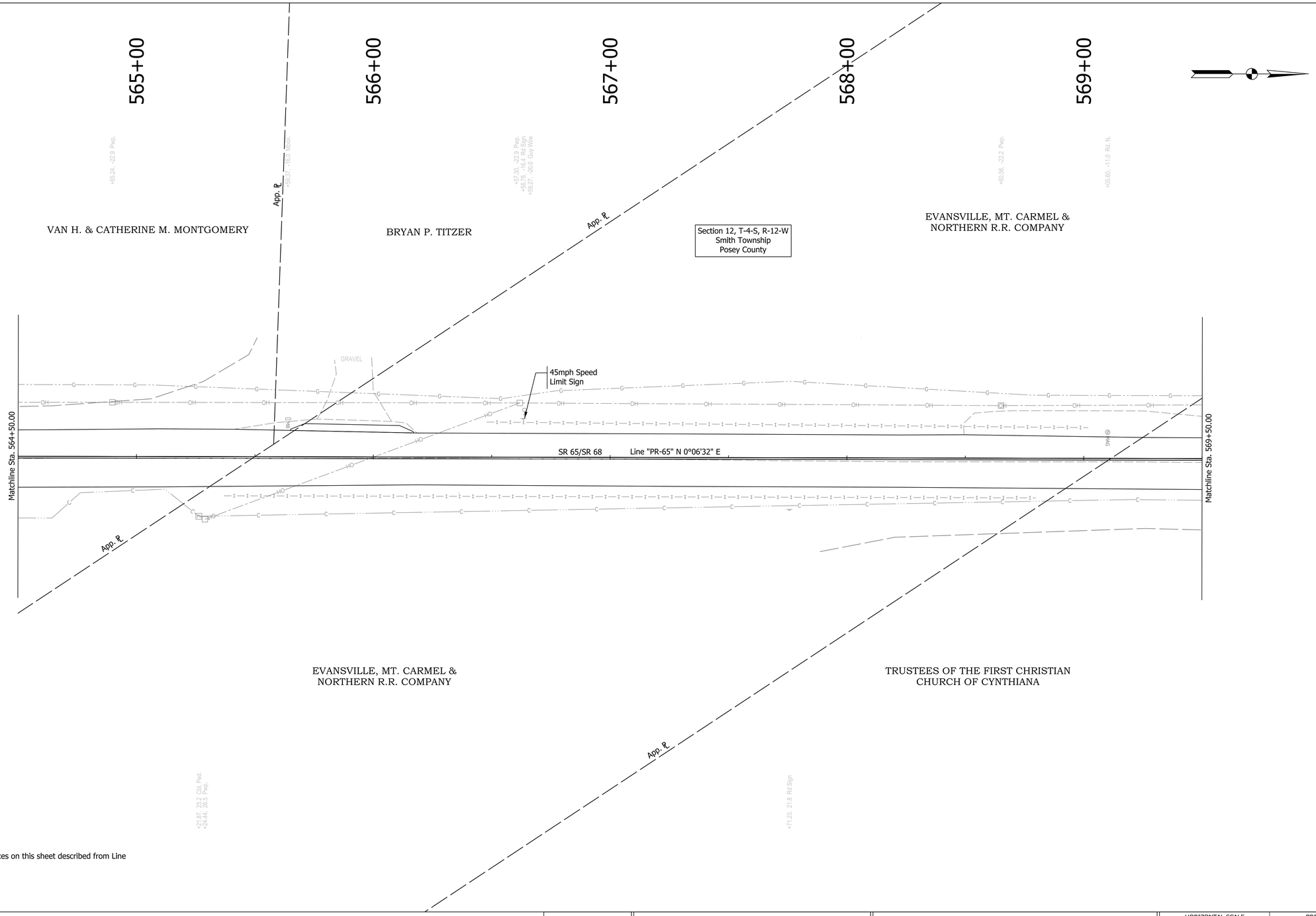

NOTES:

1. All station and dimension references on this sheet described from Line "PR-65".
2. Line "PR-65" to be constructed.

Plot: 1/6/2021 2:11 PM

Preliminary
Not For Construction

RECOMMENDED FOR APPROVAL _____ 1/6/2021
DESIGN ENGINEER DATE

DESIGNED: KMB | DRAWN: JMS
CHECKED: EAC | CHECKED: EAC

INDIANA
DEPARTMENT OF TRANSPORTATION

PLAN SHEET
LINE "PR-65"
STA. 564+50.00 TO 569+50.00

HORIZONTAL SCALE	BRIDGE FILE
1" = 20'	
VERTICAL SCALE	DESIGNATION
N/A	1601062
SURVEY BOOK	SHEETS
	75 of 214
CONTRACT	PROJECT
R-40567	1601062

IP_PWP:d0332433\Sht Plan_20_19.dgn

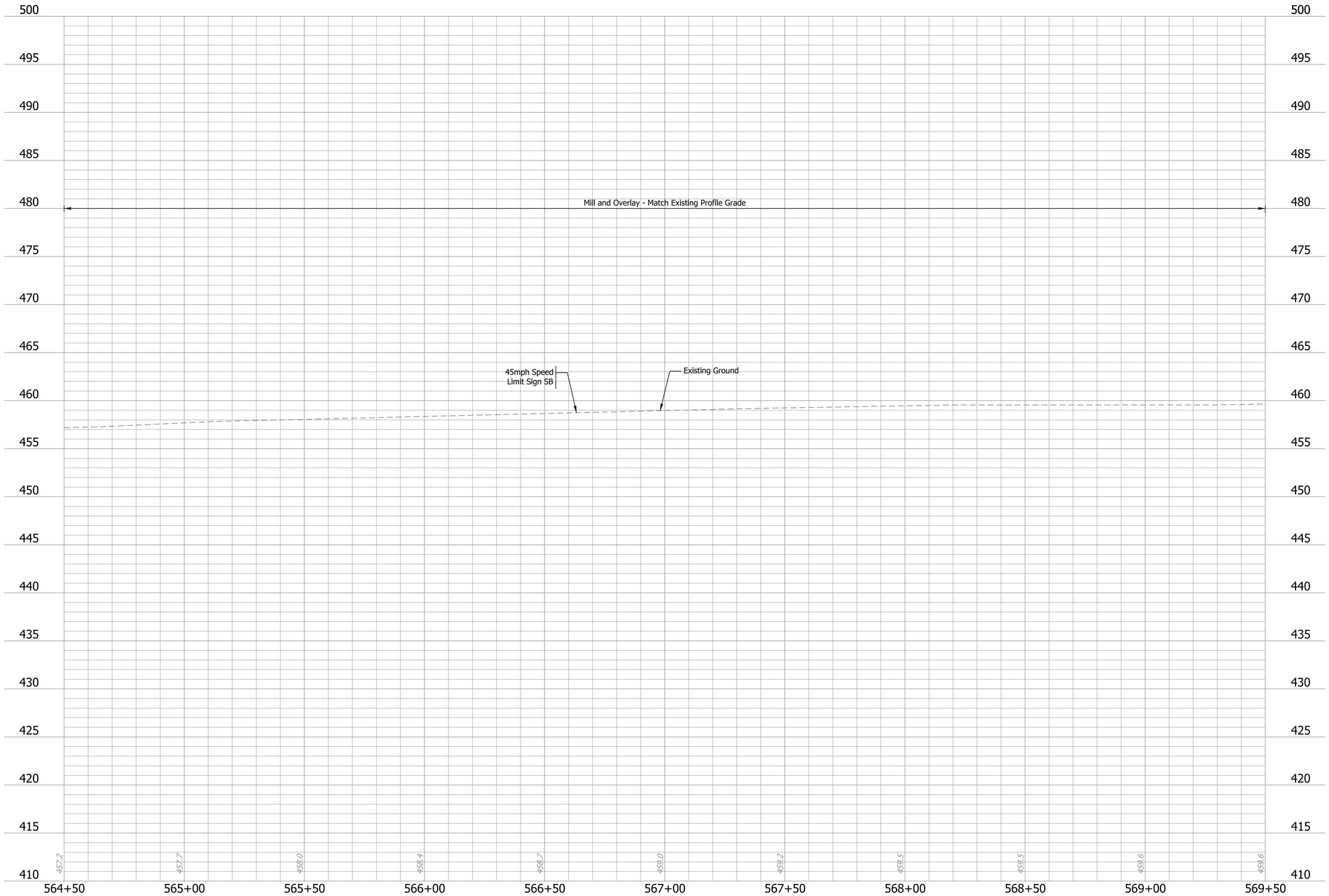

Preliminary
Not For Construction

RECOMMENDED FOR APPROVAL _____ 1/6/2021
DESIGN ENGINEER DATE

DESIGNED: KMB DRAWN: JMS
CHECKED: EAC CHECKED: EAC

INDIANA
DEPARTMENT OF TRANSPORTATION

PROFILE SHEET
LINE "PR-65"
STA. 564+50.00 TO 569+50.00

HORIZONTAL SCALE	BRIDGE FILE
1" = 20'	
VERTICAL SCALE	DESIGNATION
1" = 5'	1601062
SURVEY BOOK	SHEETS
	76 of 214
CONTRACT	PROJECT
R-40567	1601062

Plot: 1/6/2021 2:11 PM
IP_PWP:d0332433\Sht Profile_20_19.dgn

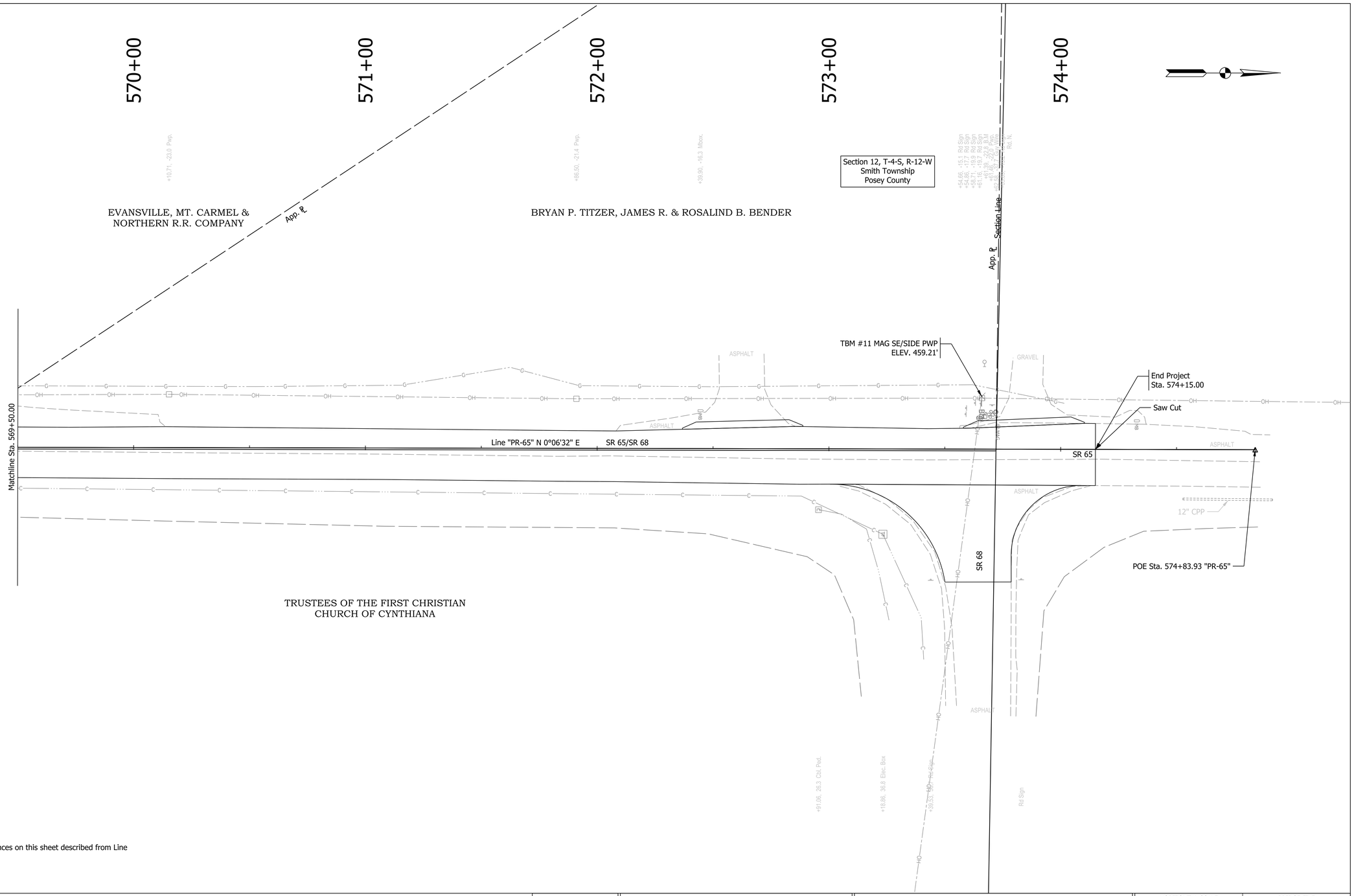

NOTES:

1. All station and dimension references on this sheet described from Line "PR-65".
2. Line "PR-65" to be constructed.

Plot: 1/6/2021 2:12 PM

IP_PWP:d0332433\Sht Plan_20_20.dgn

Preliminary
Not For Construction

RECOMMENDED FOR APPROVAL _____ 1/6/2021
DESIGN ENGINEER DATE

DESIGNED: KMB DRAWN: JMS
CHECKED: EAC CHECKED: EAC

INDIANA
DEPARTMENT OF TRANSPORTATION

PLAN SHEET
LINE "PR-65"
STA. 569+50.00 TO 574+50.00

HORIZONTAL SCALE	BRIDGE FILE
1" = 20'	
VERTICAL SCALE	DESIGNATION
N/A	1601062
SURVEY BOOK	SHEETS
	77 of 214
CONTRACT	PROJECT
R-40567	1601062

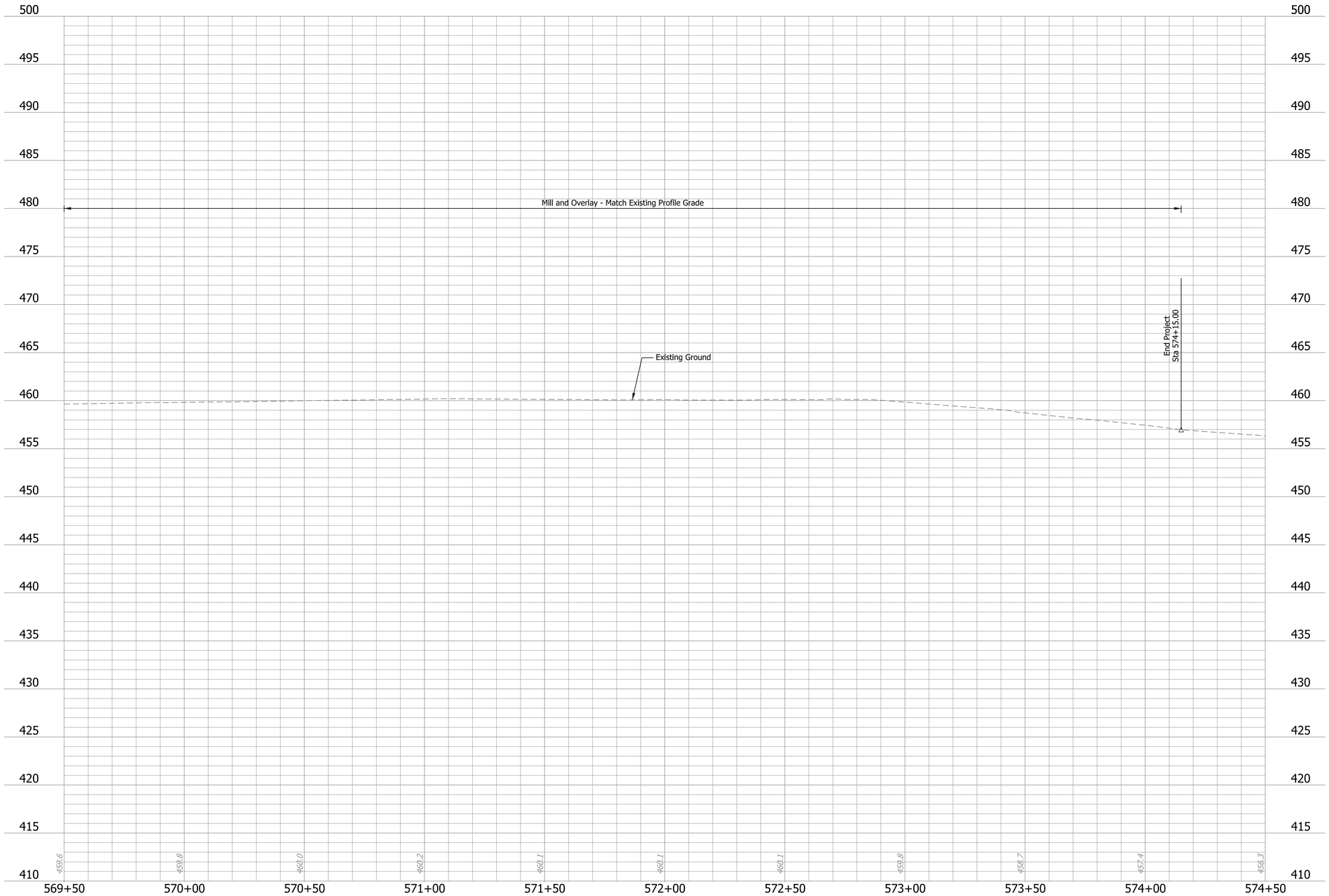

Plot: 1/6/2021 2:12 PM

IP_PWP:d0332433\Sht Profile_20_20.dgn

Preliminary
Not For Construction

RECOMMENDED FOR APPROVAL _____ 1/6/2021
DESIGN ENGINEER DATE

DESIGNED: KMB DRAWN: JMS
CHECKED: EAC CHECKED: EAC

INDIANA
DEPARTMENT OF TRANSPORTATION

PROFILE SHEET
LINE "PR-65"
STA. 569+50.00 TO 574+50.00

HORIZONTAL SCALE	BRIDGE FILE
1" = 20'	
VERTICAL SCALE	DESIGNATION
1" = 5'	1601062
SURVEY BOOK	SHEETS
	78 of 214
CONTRACT	PROJECT
R-40567	1601062

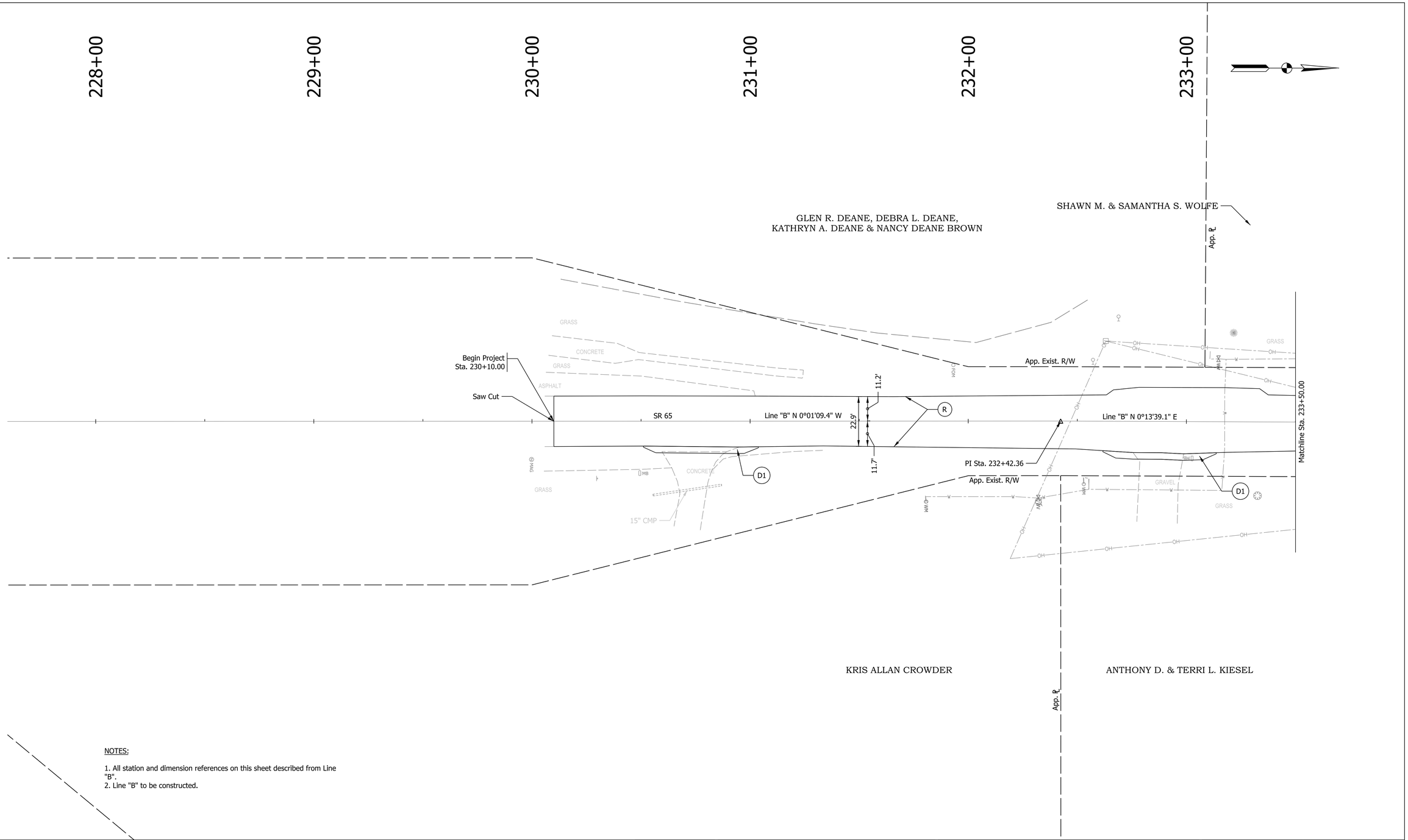

NOTES:

1. All station and dimension references on this sheet described from Line "B".
2. Line "B" to be constructed.

LEGEND:

(R) Mill and Overlay

(D1) Milling, Approach then HMA for Approaches, Type B

Preliminary Not For Construction

RECOMMENDED FOR APPROVAL _____ 1/6/2021
DESIGN ENGINEER DATE

DESIGNED: KMB DRAWN: JMS
CHECKED: EAC CHECKED: EAC

INDIANA
DEPARTMENT OF TRANSPORTATION

CONSTRUCTION DETAILS
LINE "B"
STA. 228+00.00 TO 233+50.00

HORIZONTAL SCALE	BRIDGE FILE
1" = 20'	
VERTICAL SCALE	DESIGNATION
N/A	1601062
SURVEY BOOK	SHEETS
	79 of 214
CONTRACT	PROJECT
R-40567	1601062

Plot: 1/6/2021 2:18 PM

IP_PWP:d0332433\Sht Const Detail_20_01.dgn

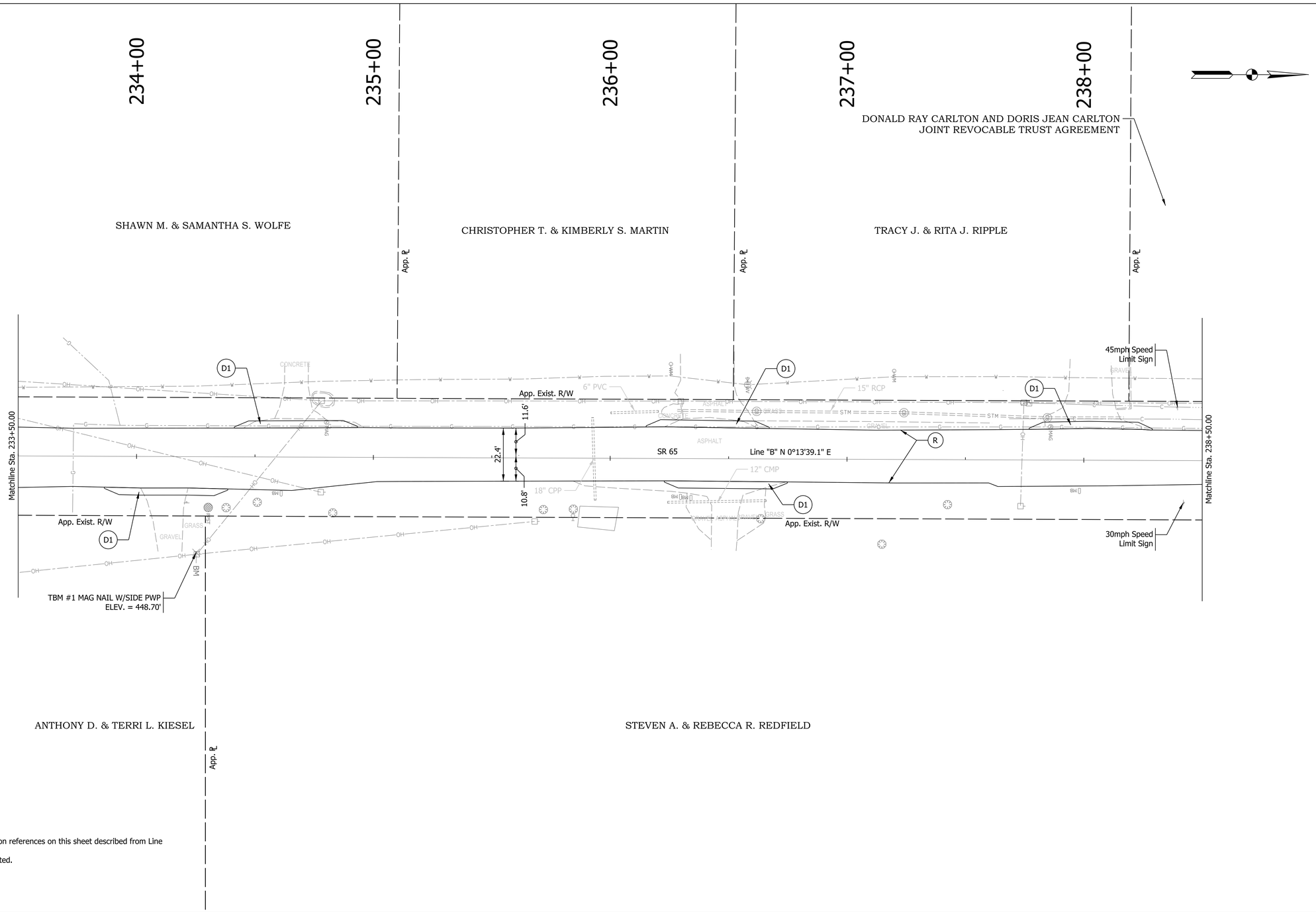

NOTES:

1. All station and dimension references on this sheet described from Line "B".
2. Line "B" to be constructed.

LEGEND:

(R) Mill and Overlay

(D1) Milling, Approach then HMA for Approaches, Type B

Preliminary Not For Construction

RECOMMENDED FOR APPROVAL _____ DESIGN ENGINEER 1/6/2021 DATE

DESIGNED: KMB DRAWN: JMS

CHECKED: EAC CHECKED: EAC

INDIANA
DEPARTMENT OF TRANSPORTATION

CONSTRUCTION DETAILS
LINE "B"
STA. 233+50.00 TO 238+50.00

HORIZONTAL SCALE	BRIDGE FILE
1" = 20'	
VERTICAL SCALE	DESIGNATION
N/A	1601062
SURVEY BOOK	SHEETS
	80 of 214
CONTRACT	PROJECT
R-40567	1601062

Plot: 1/6/2021 2:18 PM

IP_PWP:d0332433\Sht Const Detail_20_02.dgn

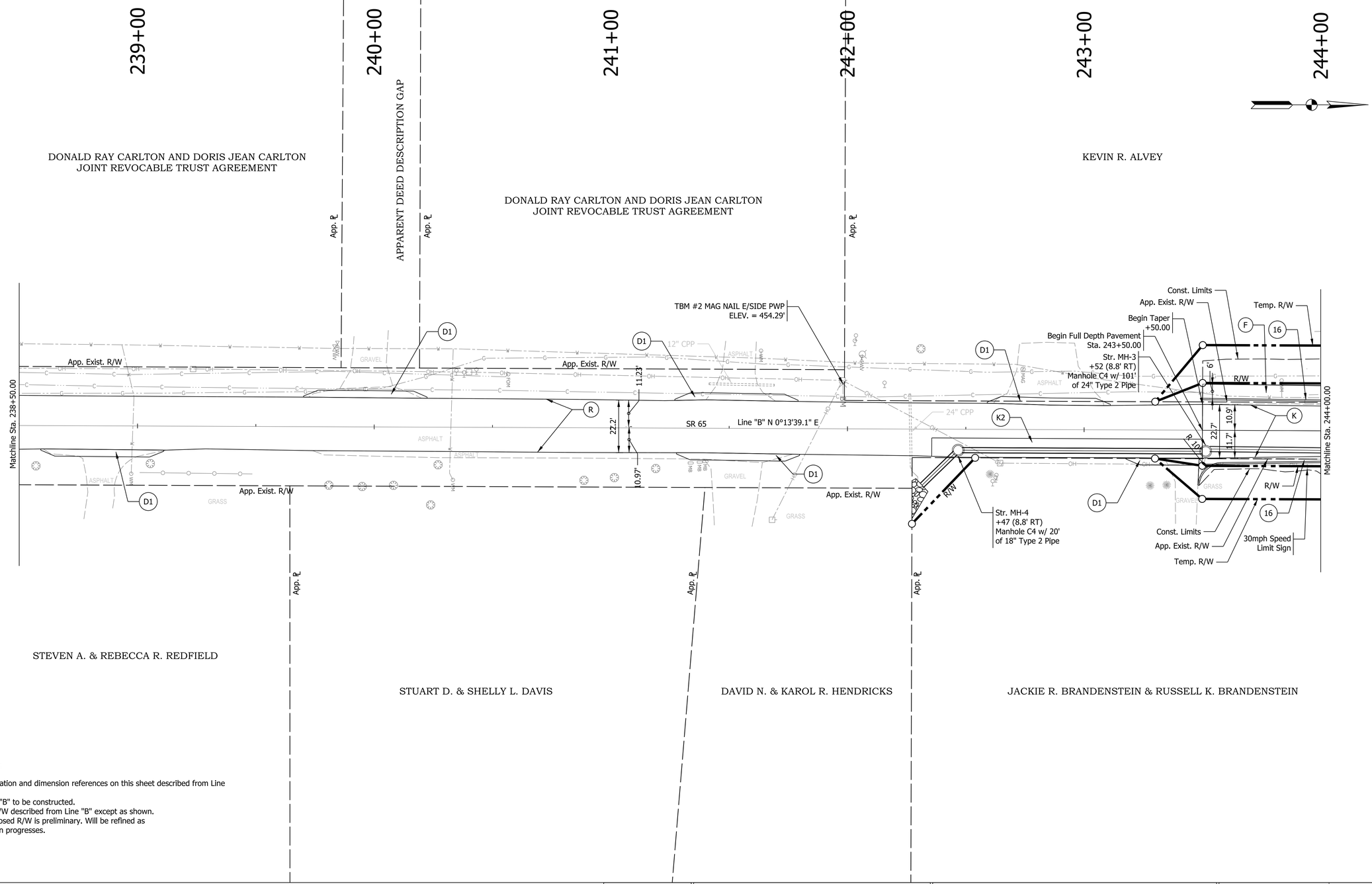

NOTES:

1. All station and dimension references on this sheet described from Line "B".
2. Line "B" to be constructed.
3. All R/W described from Line "B" except as shown.
4. Proposed R/W is preliminary. Will be refined as design progresses.

LEGEND:

16	Curb and Gutter, Concrete, Modified	K2	HMA for Structure Installation
F	Sidewalk, Concrete	R	Mill and Overlay
K	HMA for Full Depth Pavement	D1	Milling, Approach then HMA for Approaches, Type B

Preliminary
Not For Construction

RECOMMENDED FOR APPROVAL _____ 1/6/2021
DESIGN ENGINEER DATE

DESIGNED: KMB DRAWN: JMS
CHECKED: EAC CHECKED: EAC

INDIANA
DEPARTMENT OF TRANSPORTATION

CONSTRUCTION DETAILS
LINE "B"
STA. 238+50.00 TO 244+00.00

HORIZONTAL SCALE	BRIDGE FILE
1" = 20'	
VERTICAL SCALE	DESIGNATION
N/A	1601062
SURVEY BOOK	SHEETS
	81 of 214
CONTRACT	PROJECT
R-40567	1601062

Plot: 1/6/2021 2:18 PM
IP_PWP:d0332433\Sht Const Detail_20_03.dgn

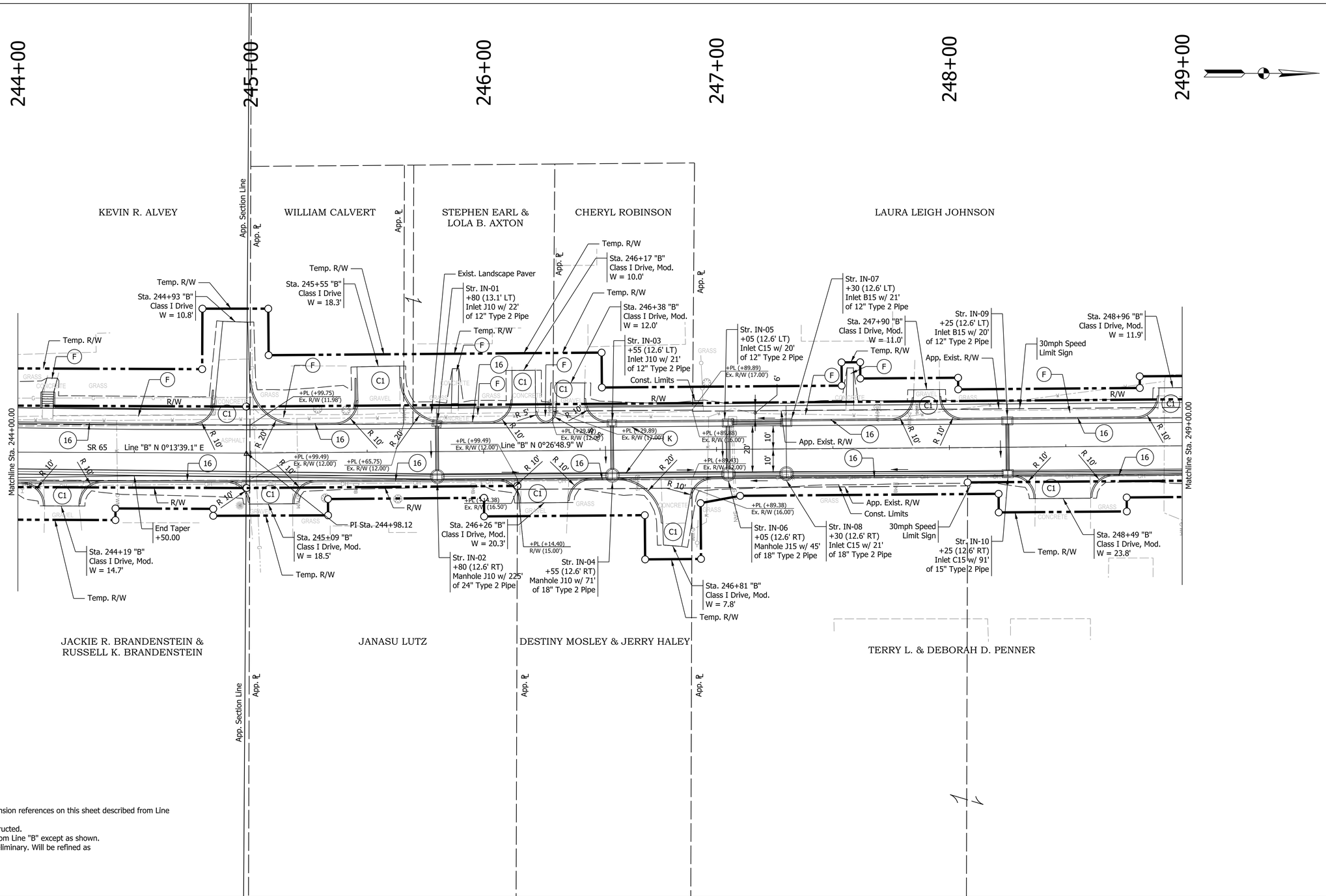

NOTES:

1. All station and dimension references on this sheet described from Line "B".
2. Line "B" to be constructed.
3. All R/W described from Line "B" except as shown.
4. Proposed R/W is preliminary. Will be refined as design progresses.

LEGEND:

- (16) Curb and Gutter, Concrete, Modified
- (F) Sidewalk, Concrete
- (K) HMA for Full Depth Pavement
- (C1) PCCP for Approaches, 6"
- (C2) PCCP for Approaches, 9"

Preliminary Not For Construction

RECOMMENDED FOR APPROVAL _____ DESIGN ENGINEER 1/6/2021 DATE

DESIGNED: KMB DRAWN: JMS

CHECKED: EAC CHECKED: EAC

INDIANA
DEPARTMENT OF TRANSPORTATION

CONSTRUCTION DETAILS
LINE "B"
STA. 244+00.00 TO 249+00.00

HORIZONTAL SCALE	BRIDGE FILE
1" = 20'	
VERTICAL SCALE	DESIGNATION
N/A	1601062
SURVEY BOOK	SHEETS
	82 of 214
CONTRACT	PROJECT
R-40567	1601062

Plot: 1/6/2021 2:19 PM

IP_PWP:d0332433\Sht Const Detail_20_04.dgn

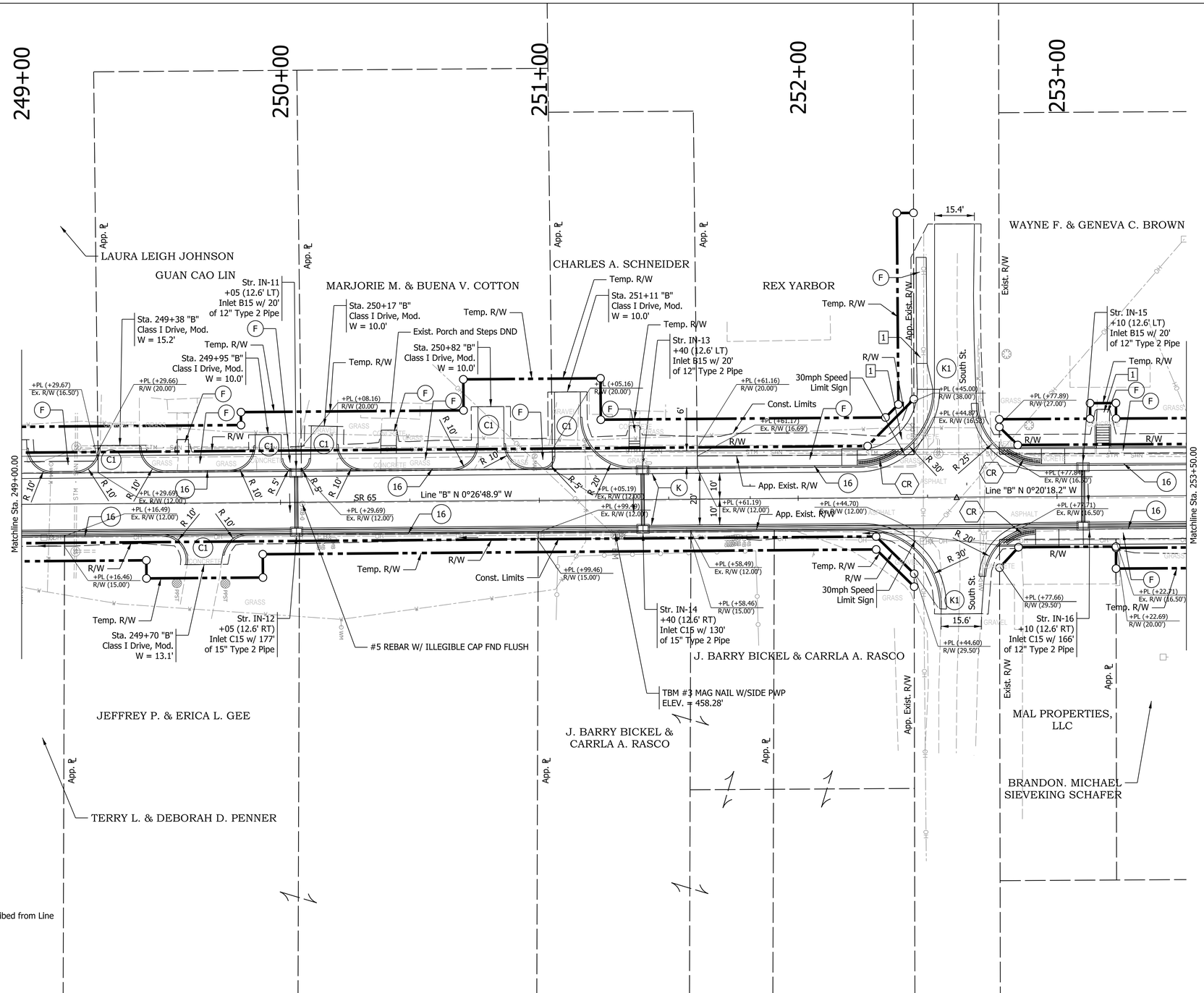

NOTES:

1. All station and dimension references on this sheet described from Line "B".
2. Line "B" to be constructed.
3. All R/W described from Line "B" except as shown.
4. Proposed R/W is preliminary. Will be refined as design progresses.

1 See Curb Ramp Details for dimensions and slopes.

LEGEND:

- (16) Curb and Gutter, Concrete, Modified
- (F) Sidewalk, Concrete
- (K) HMA for Full Depth Pavement
- (K1) HMA for Approaches, Type B
- (C1) PCCP for Approaches, 6"
- (C2) PCCP for Approaches, 9"
- (CR) Curb Ramp, Concrete

Preliminary Not For Construction

RECOMMENDED FOR APPROVAL _____ 1/6/2021
DESIGN ENGINEER DATE

DESIGNED: KMB DRAWN: JMS
CHECKED: EAC CHECKED: EAC

INDIANA
DEPARTMENT OF TRANSPORTATION

CONSTRUCTION DETAILS
LINE "B"
STA. 249+00.00 TO 253+50.00

HORIZONTAL SCALE	BRIDGE FILE
1" = 20'	
VERTICAL SCALE	DESIGNATION
N/A	1601062
SURVEY BOOK	SHEETS
	83 of 214
CONTRACT	PROJECT
R-40567	1601062

Plot: 1/6/2021 2:19 PM

IP_PWP:d0332433\Sht Const Detail_20_05.dgn

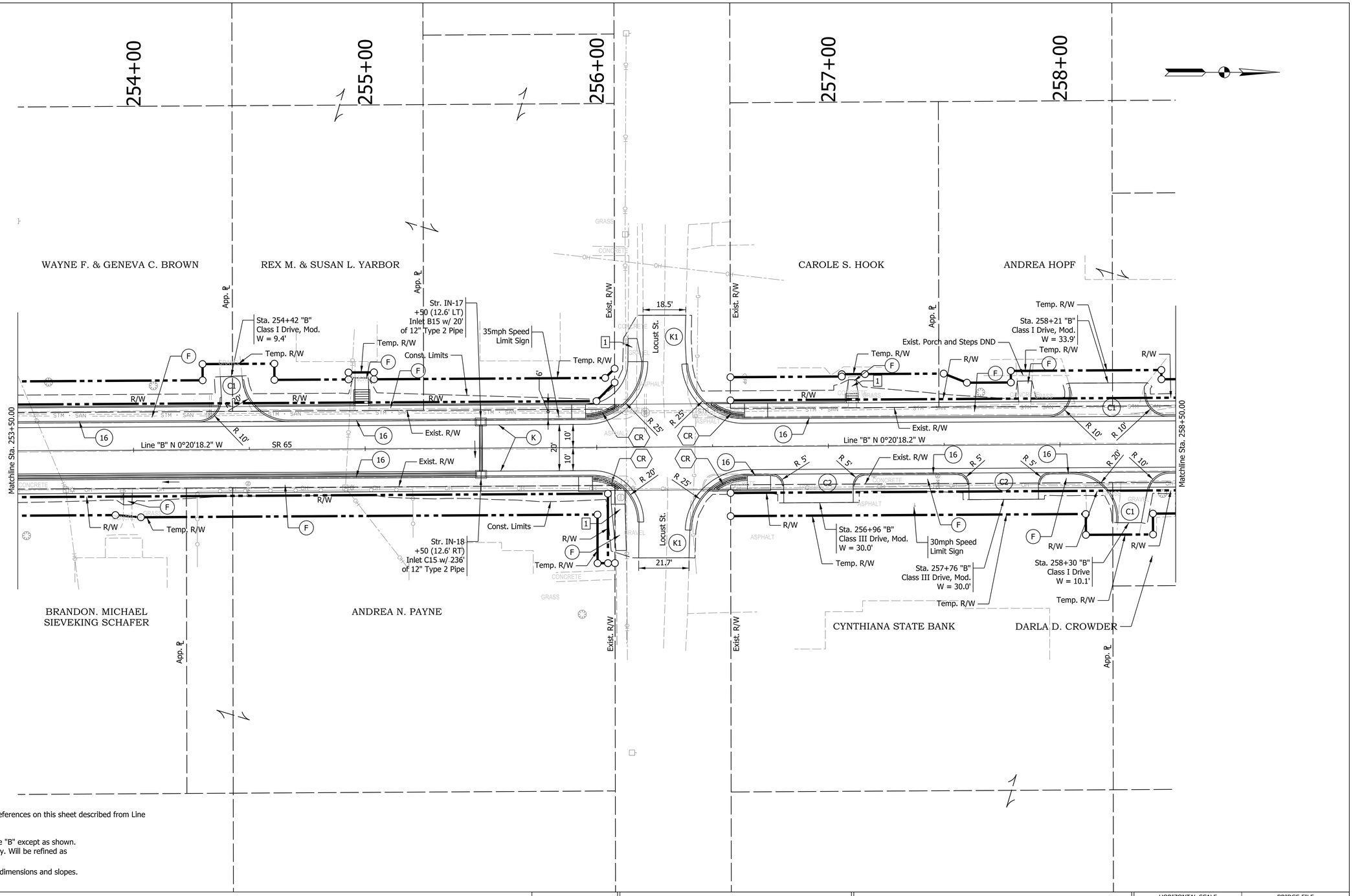

NOTES:

1. All station and dimension references on this sheet described from Line "B".
2. Line "B" to be constructed.
3. All R/W described from Line "B" except as shown.
4. Proposed R/W is preliminary. Will be refined as design progresses.

1 See Curb Ramp Details for dimensions and slopes.

LEGEND:

- (16) Curb and Gutter, Concrete, Modified
- (F) Sidewalk, Concrete
- (K) HMA for Full Depth Pavement
- (K1) HMA for Approaches, Type B
- (C1) PCCP for Approaches, 6"
- (C2) PCCP for Approaches, 9"
- (CR) Curb Ramp, Concrete

Preliminary
Not For Construction

RECOMMENDED FOR APPROVAL _____ 1/6/2021
DESIGN ENGINEER DATE

DESIGNED: KMB DRAWN: JMS
CHECKED: EAC CHECKED: EAC

INDIANA
DEPARTMENT OF TRANSPORTATION

CONSTRUCTION DETAILS
LINE "B"
STA. 253+50.00 TO 258+50.00

HORIZONTAL SCALE	BRIDGE FILE
1" = 20'	
VERTICAL SCALE	DESIGNATION
N/A	1601062
SURVEY BOOK	SHEETS
	84 of 214
CONTRACT	PROJECT
R-40567	1601062

Plot: 1/6/2021 2:19 PM

IP_PWP:d0332433\Sht Const Detail_20_06.dgn

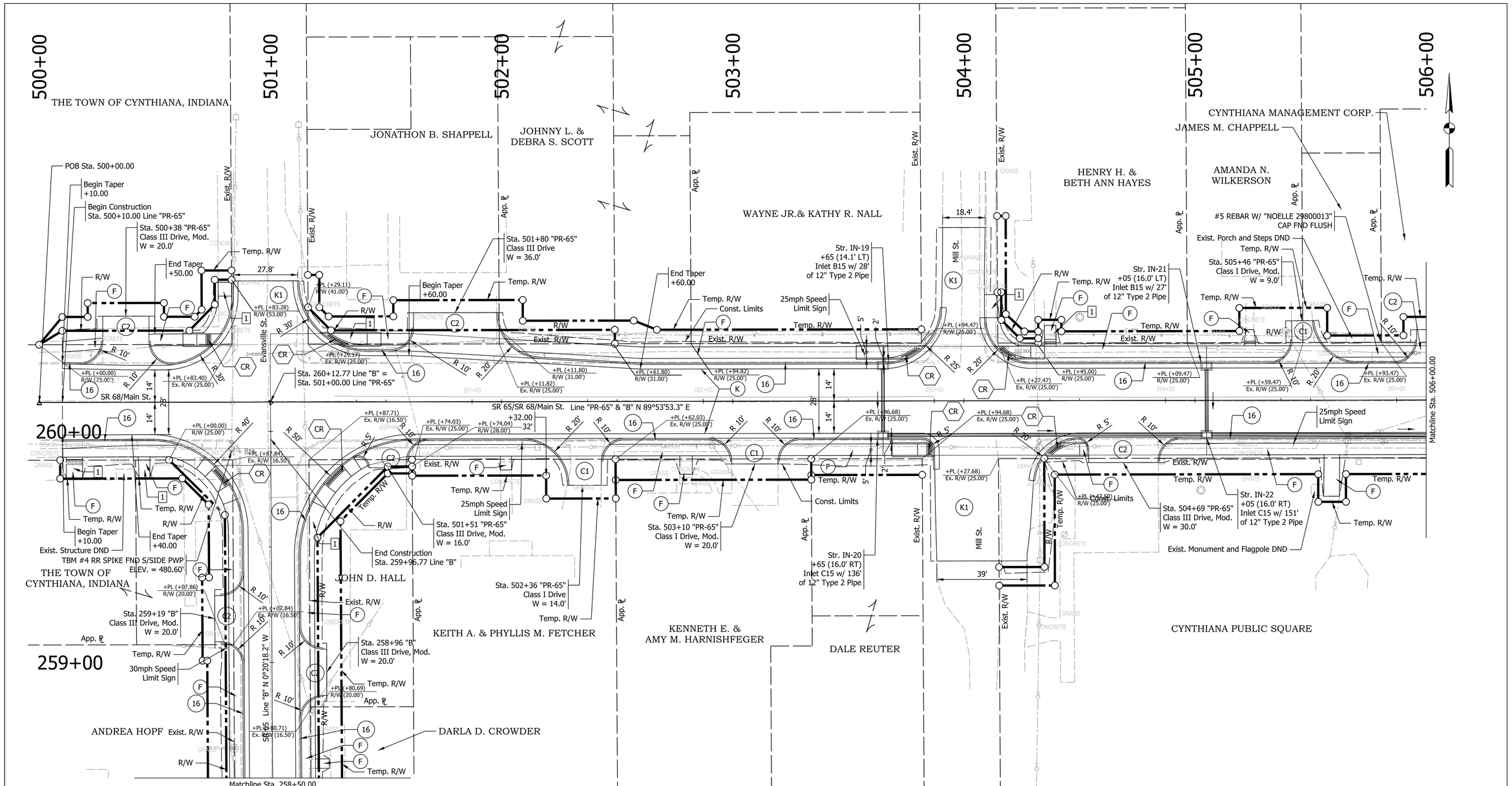

NOTES:

1. All station and dimension references on this sheet described from Line "B" and Line "PR-65".
2. Line "B" and Line "PR-65" to be constructed.
3. All R/W described from Line "B" except as shown.
4. Proposed R/W is preliminary. Will be refined as design progresses.

1 See Curb Ramp Details for dimensions and slopes.

LEGEND:

- (16) Curb and Gutter, Concrete, Modified
- (F) Sidewalk, Concrete
- (K) HMA for Full Depth Pavement
- (K1) HMA for Approaches, Type B
- (C1) PCCP for Approaches, 6"
- (C2) PCCP for Approaches, 9"
- (CR) Curb Ramp, Concrete

Preliminary Not For Construction

RECOMMENDED FOR APPROVAL _____ 1/6/2021
DESIGN ENGINEER DATE

DESIGNED: KMB DRAWN: JMS
CHECKED: EAC CHECKED: EAC

INDIANA DEPARTMENT OF TRANSPORTATION

CONSTRUCTION DETAILS
LINE "B" & "PR-65"
STA. 258+50.00 "B" TO 506+00.00 "PR-65"

HORIZONTAL SCALE	BRIDGE FILE
1" = 20'	
VERTICAL SCALE	DESIGNATION
N/A	1601062
SURVEY BOOK	SHEETS
	85 of 214
CONTRACT	PROJECT
R-40567	1601062

Plot: 1/6/2021 2:20 PM

IP_PWP:d0332433\Sht Const Detail_20_07.dgn

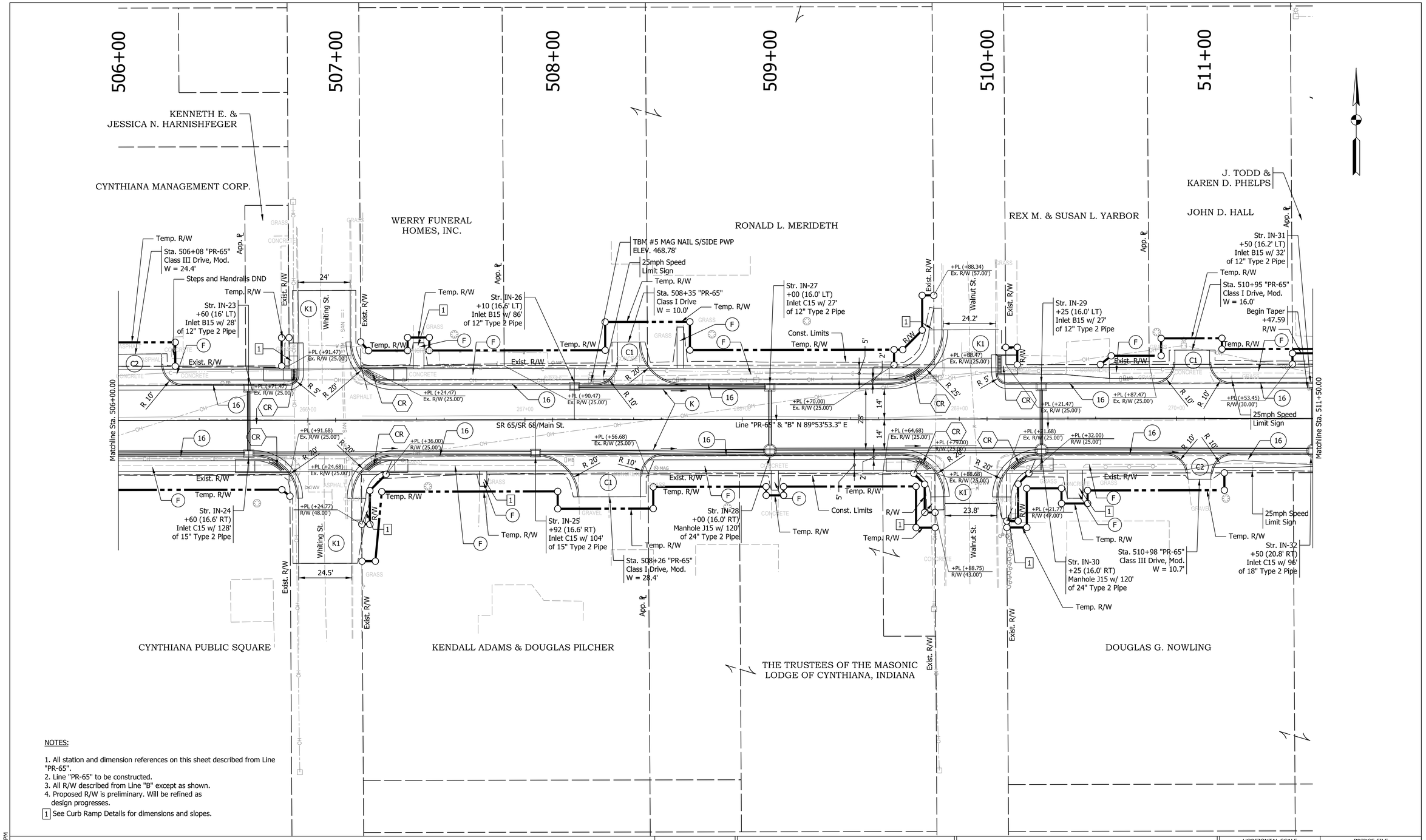

NOTES:

1. All station and dimension references on this sheet described from Line "PR-65".
2. Line "PR-65" to be constructed.
3. All R/W described from Line "B" except as shown.
4. Proposed R/W is preliminary. Will be refined as design progresses.

1 See Curb Ramp Details for dimensions and slopes.

LEGEND:

16 Curb and Gutter, Concrete, Modified	K1 HMA for Approaches, Type B	CR Curb Ramp, Concrete
F Sidewalk, Concrete	C1 PCCP for Approaches, 6"	
K HMA for Full Depth Pavement	C2 PCCP for Approaches, 9"	

Preliminary
Not For Construction

RECOMMENDED FOR APPROVAL — DESIGN ENGINEER — DATE 1/6/2021

DESIGNED: KMB | DRAWN: JMS
CHECKED: EAC | CHECKED: EAC

INDIANA
DEPARTMENT OF TRANSPORTATION

CONSTRUCTION DETAILS
LINE "PR-65"
STA. 506+00.00 TO 511+50.00

HORIZONTAL SCALE	BRIDGE FILE
1" = 20'	
VERTICAL SCALE	DESIGNATION
N/A	1601062
SURVEY BOOK	SHEETS
	86 of 214
CONTRACT	PROJECT
R-40567	1601062

Plot: 1/6/2021 2:20 PM

IP_PWP:d0332433\Sht Const Detail_20_08.dgn

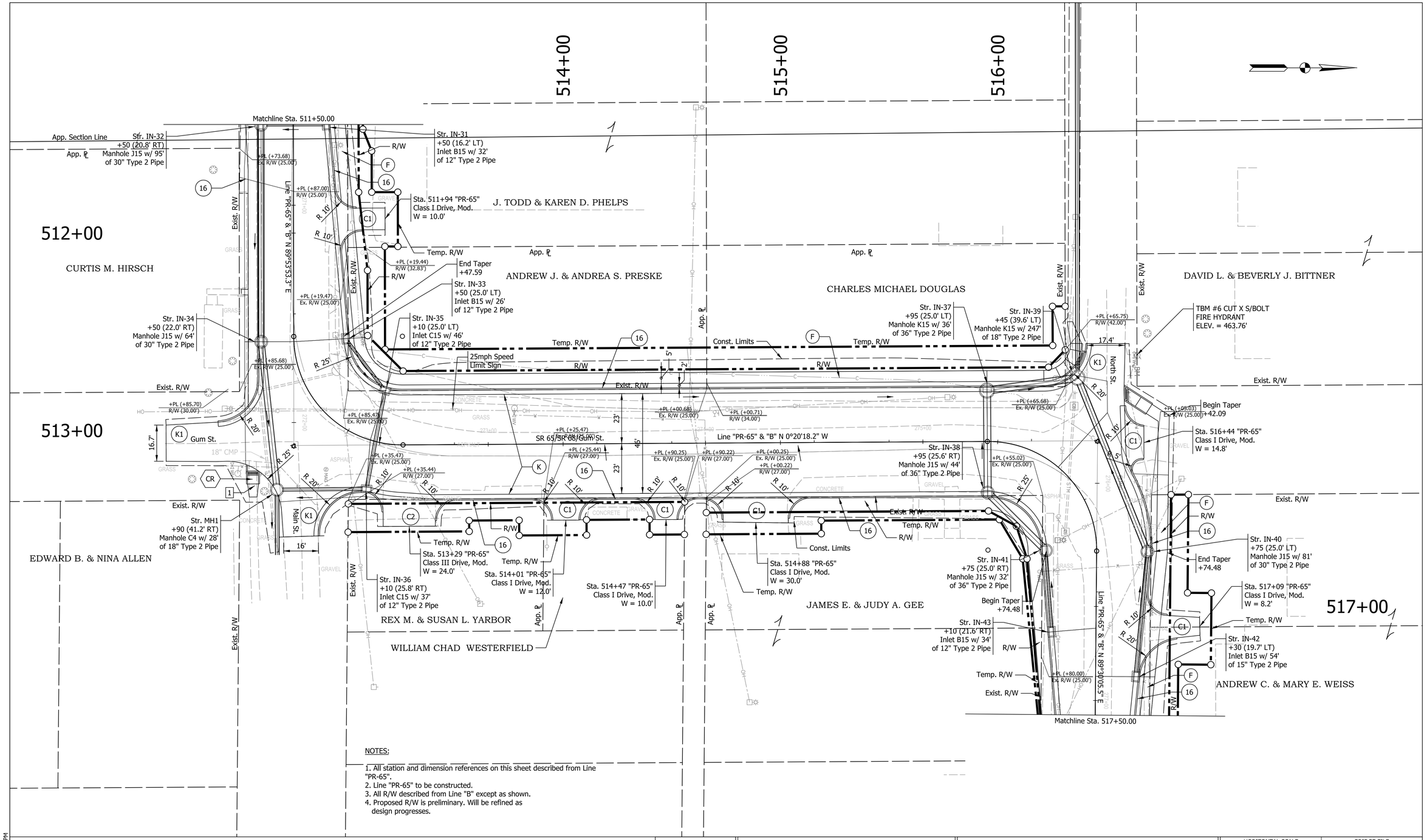

NOTES:

1. All station and dimension references on this sheet described from Line "PR-65".
2. Line "PR-65" to be constructed.
3. All R/W described from Line "B" except as shown.
4. Proposed R/W is preliminary. Will be refined as design progresses.

LEGEND:

- (16) Curb and Gutter, Concrete, Modified
- (F) Sidewalk, Concrete
- (K) HMA for Full Depth Pavement
- (K1) HMA for Approaches, Type B
- (C1) PCCP for Approaches, 6"
- (C2) PCCP for Approaches, 9"
- (CR) Curb Ramp, Concrete

Preliminary
Not For Construction

RECOMMENDED FOR APPROVAL — DESIGN ENGINEER — DATE 1/6/2021

DESIGNED: KMB | DRAWN: JMS
CHECKED: EAC | CHECKED: EAC

INDIANA
DEPARTMENT OF TRANSPORTATION

CONSTRUCTION DETAILS
LINE "PR-65"
STA. 511+50.00 TO 517+50.00

HORIZONTAL SCALE	BRIDGE FILE
1" = 20'	
VERTICAL SCALE	DESIGNATION
N/A	1601062
SURVEY BOOK	SHEETS
	87 of 214
CONTRACT	PROJECT
R-40567	1601062

Plot: 1/6/2021 2:20 PM

IP_PWP:d0332433\Sht Const Detail_20_09.dgn

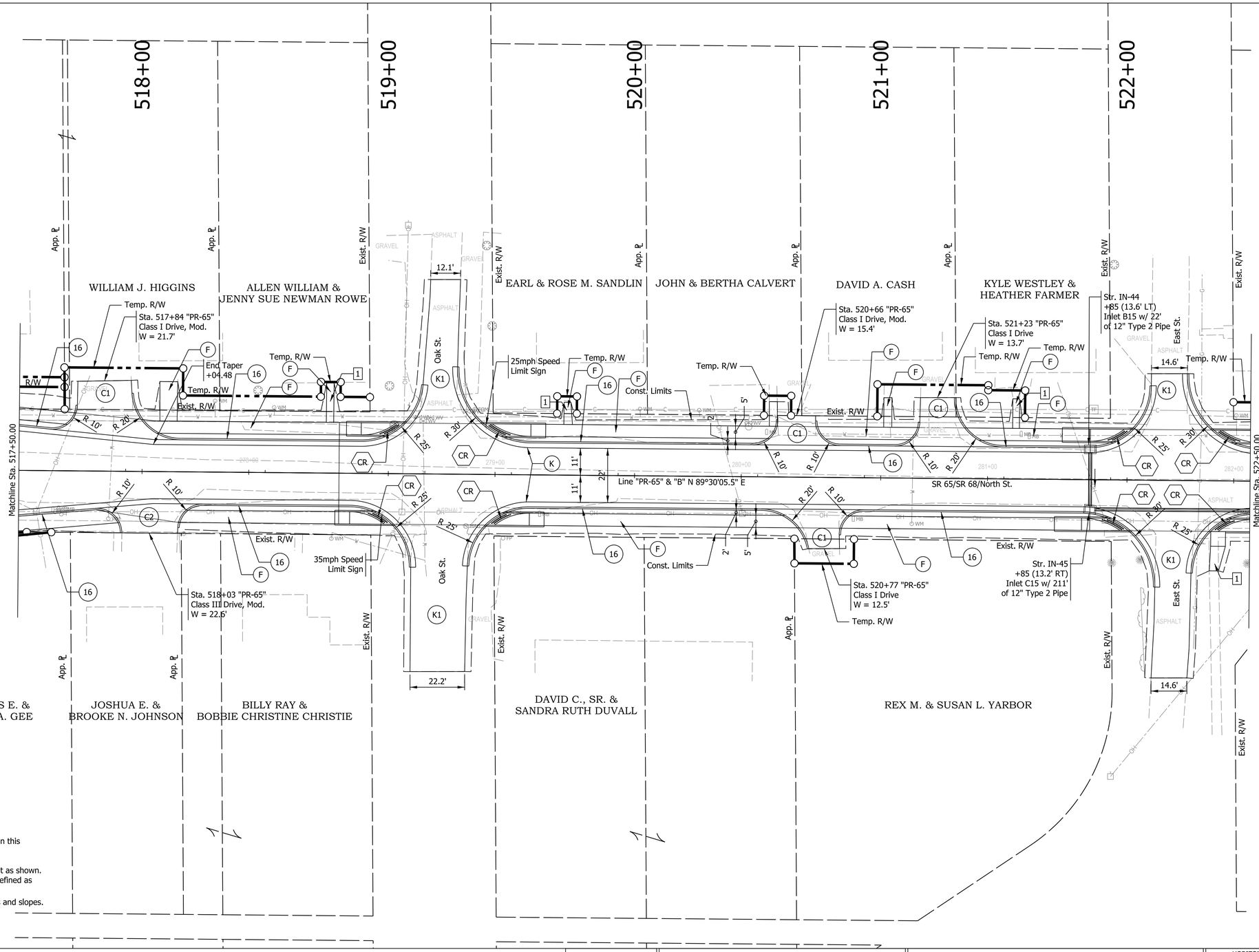

NOTES:

1. All station and dimension references on this sheet described from Line "PR-65".
2. Line "PR-65" to be constructed.
3. All R/W described from Line "B" except as shown.
4. Proposed R/W is preliminary. Will be refined as design progresses.

1 See Curb Ramp Details for dimensions and slopes.

LEGEND:

16 Curb and Gutter, Concrete, Modified	K1 HMA for Approaches, Type B	CR Curb Ramp, Concrete
F Sidewalk, Concrete	C1 PCCP for Approaches, 6"	
K HMA for Full Depth Pavement	C2 PCCP for Approaches, 9"	

Preliminary Not For Construction

RECOMMENDED FOR APPROVAL _____ 1/6/2021
DESIGN ENGINEER DATE

DESIGNED: KMB DRAWN: JMS
CHECKED: EAC CHECKED: EAC

INDIANA
DEPARTMENT OF TRANSPORTATION

CONSTRUCTION DETAILS
LINE "PR-65"
STA. 517+50.00 TO 522+50.00

HORIZONTAL SCALE	BRIDGE FILE
1" = 20'	
VERTICAL SCALE	DESIGNATION
N/A	1601062
SURVEY BOOK	SHEETS
	88 of 214
CONTRACT	PROJECT
R-40567	1601062

Plot: 1/6/2021 2:20 PM
IP_PWP:d0332433\Sht Const Detail_20_10.dgn

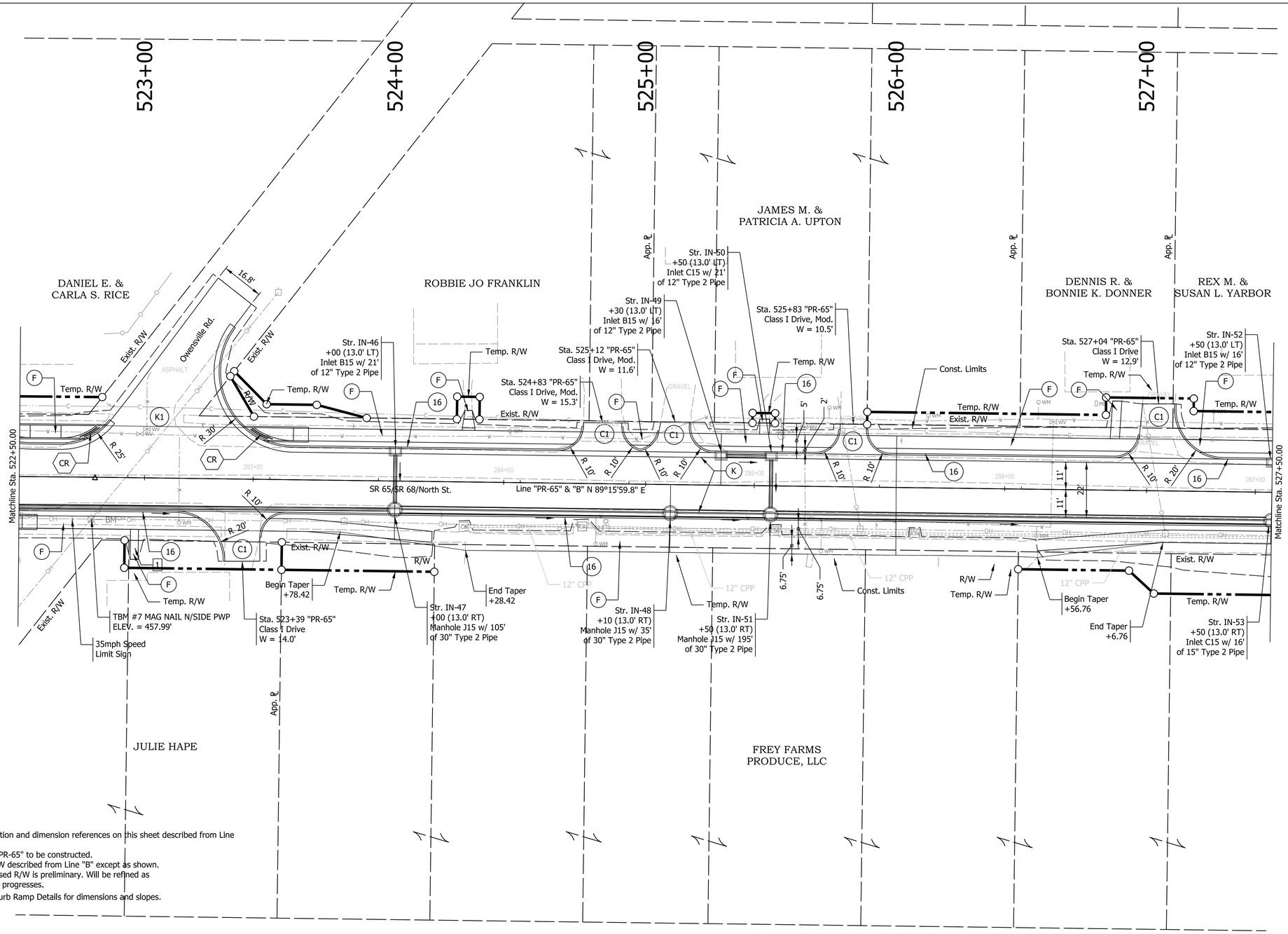

NOTES:

1. All station and dimension references on this sheet described from Line "PR-65".
2. Line "PR-65" to be constructed.
3. All R/W described from Line "B" except as shown.
4. Proposed R/W is preliminary. Will be refined as design progresses.

1 See Curb Ramp Details for dimensions and slopes.

LEGEND:

- (16) Curb and Gutter, Concrete, Modified
- (F) Sidewalk, Concrete
- (K) HMA for Full Depth Pavement
- (K1) HMA for Approaches, Type B
- (C1) PCCP for Approaches, 6"
- (C2) PCCP for Approaches, 9"
- (CR) Curb Ramp, Concrete

Preliminary Not For Construction

RECOMMENDED FOR APPROVAL _____ 1/6/2021
DESIGN ENGINEER DATE

DESIGNED: KMB DRAWN: JMS
CHECKED: EAC CHECKED: EAC

INDIANA DEPARTMENT OF TRANSPORTATION

CONSTRUCTION DETAILS
LINE "PR-65"
STA. 522+50.00 TO 527+50.00

HORIZONTAL SCALE	BRIDGE FILE
1" = 20'	
VERTICAL SCALE	DESIGNATION
N/A	1601062
SURVEY BOOK	SHEETS
	89 of 214
CONTRACT	PROJECT
R-40567	1601062

Plot: 1/6/2021 2:21 PM
IP_PWP:d0332433\Sht Const Detail_20_11.dgn

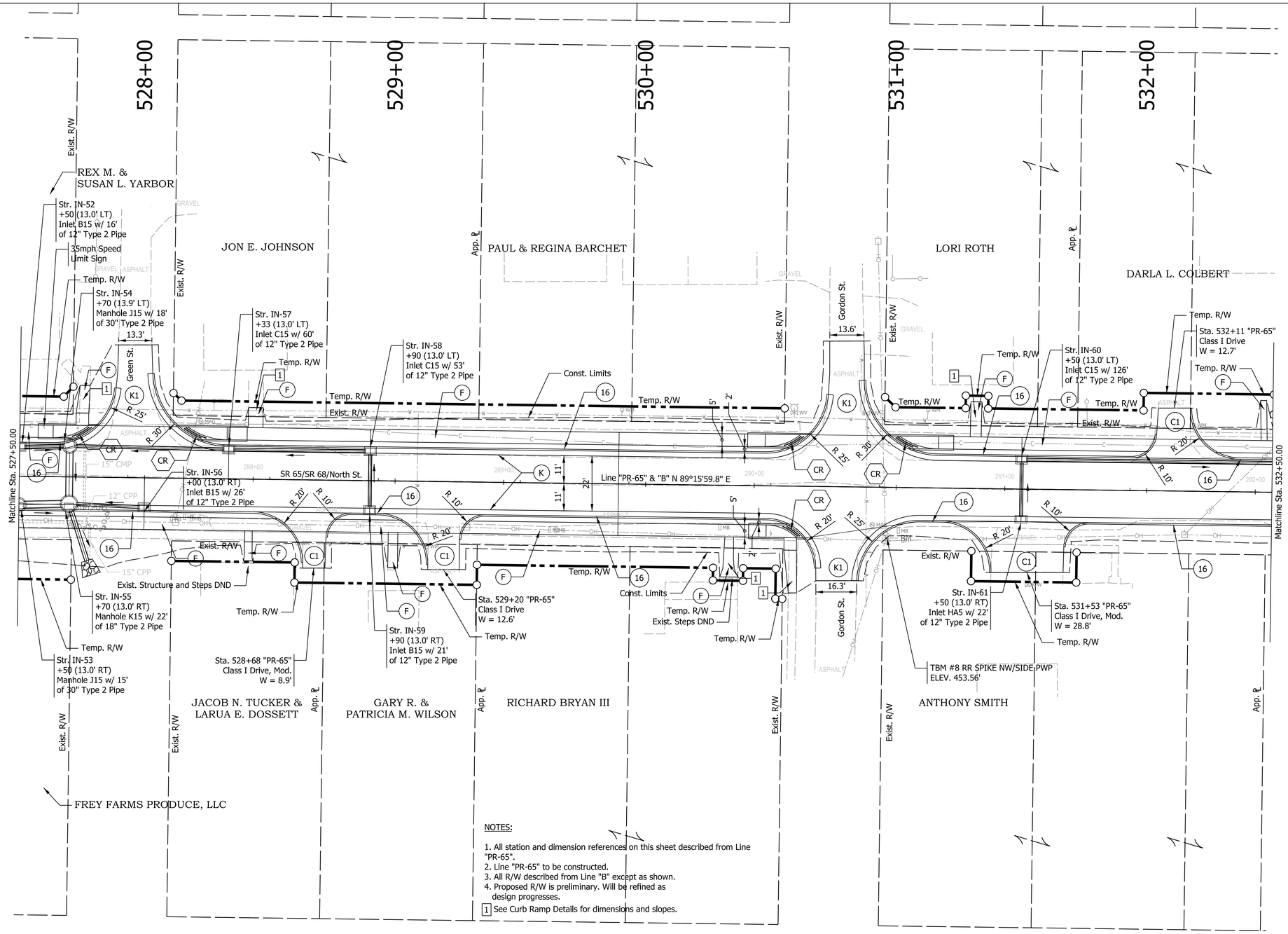

NOTES:

1. All station and dimension references on this sheet described from Line "PR-65".
2. Line "PR-65" to be constructed.
3. All R/W described from Line "B" except as shown.
4. Proposed R/W is preliminary. Will be refined as design progresses.

1 See Curb Ramp Details for dimensions and slopes.

LEGEND:

(16) Curb and Gutter, Concrete, Modified	(K1) HMA for Approaches, Type B	(CR) Curb Ramp, Concrete
(F) Sidewalk, Concrete	(C1) PCCP for Approaches, 6"	
(K) HMA for Full Depth Pavement	(C2) PCCP for Approaches, 9"	

Preliminary
Not For Construction

RECOMMENDED FOR APPROVAL _____ 1/6/2021
DESIGN ENGINEER DATE

DESIGNED: KMB DRAWN: JMS
CHECKED: EAC CHECKED: EAC

INDIANA
DEPARTMENT OF TRANSPORTATION

CONSTRUCTION DETAILS
LINE "PR-65"
STA. 527+50.00 TO 532+50.00

HORIZONTAL SCALE	BRIDGE FILE
1" = 20'	
VERTICAL SCALE	DESIGNATION
N/A	1601062
SURVEY BOOK	SHEETS
	90 of 214
CONTRACT	PROJECT
R-40567	1601062

Plot: 1/6/2021 2:21 PM

IP_PWP:d0332433\Sht Const Detail_20_12.dgn

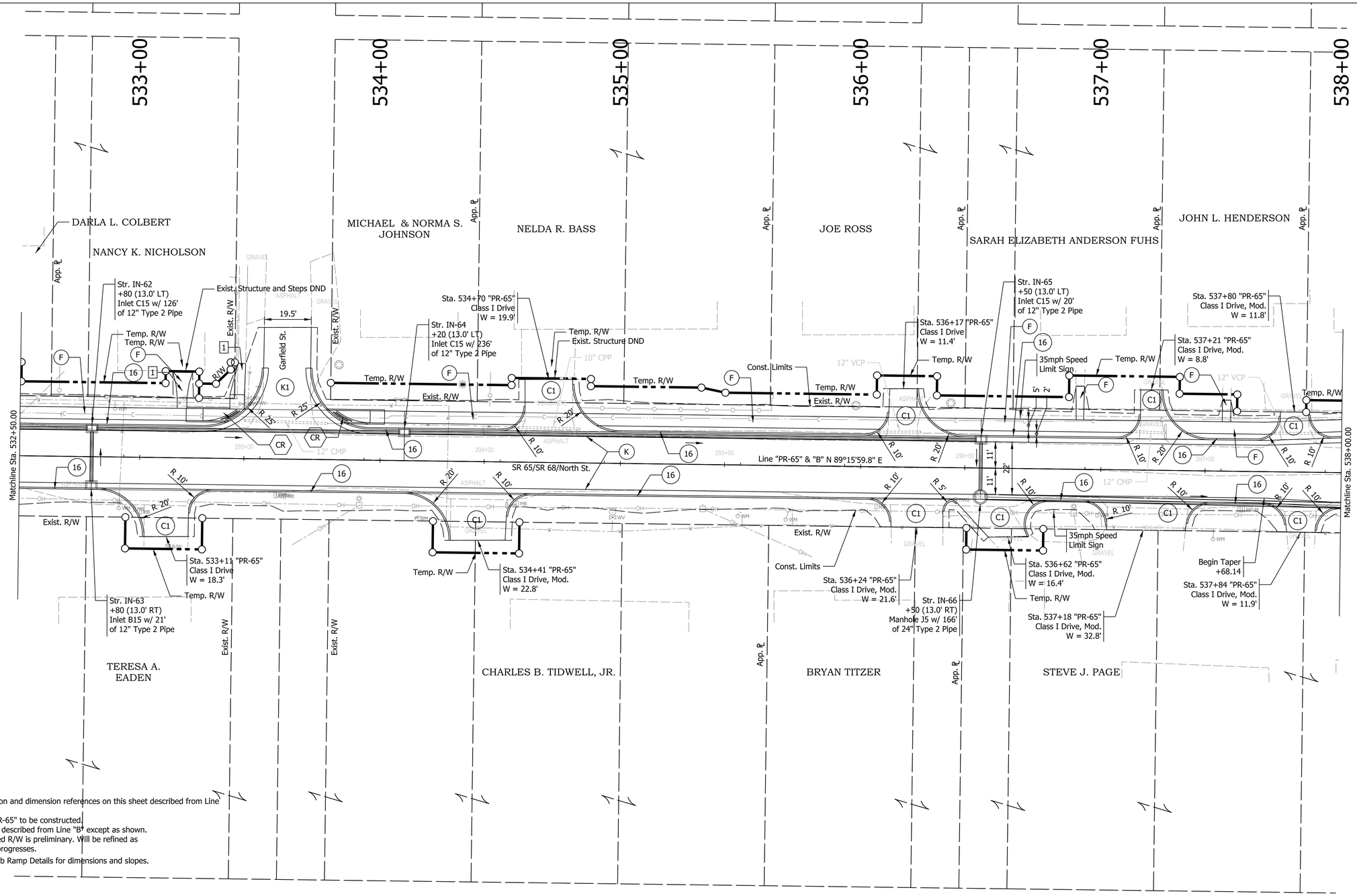

NOTES:

1. All station and dimension references on this sheet described from Line "PR-65".
2. Line "PR-65" to be constructed.
3. All R/W described from Line "B" except as shown.
4. Proposed R/W is preliminary. Will be refined as design progresses.

[1] See Curb Ramp Details for dimensions and slopes.

LEGEND:

(16) Curb and Gutter, Concrete, Modified	(K1) HMA for Approaches, Type B	(CR) Curb Ramp, Concrete
(F) Sidewalk, Concrete	(C1) PCCP for Approaches, 6"	
(K) HMA for Full Depth Pavement	(C2) PCCP for Approaches, 9"	

Preliminary
Not For Construction

RECOMMENDED FOR APPROVAL _____ 1/6/2021
DESIGN ENGINEER DATE

DESIGNED: KMB DRAWN: JMS
CHECKED: EAC CHECKED: EAC

INDIANA
DEPARTMENT OF TRANSPORTATION

CONSTRUCTION DETAILS
LINE "PR-65"
STA. 532+50.00 TO 538+00.00

HORIZONTAL SCALE	BRIDGE FILE
1" = 20'	
VERTICAL SCALE	DESIGNATION
N/A	1601062
SURVEY BOOK	SHEETS
	91 of 214
CONTRACT	PROJECT
R-40567	1601062

Plot: 1/6/2021 2:21 PM
IP_PWP:d0332433\Sht Const Detail_20_13.dgn

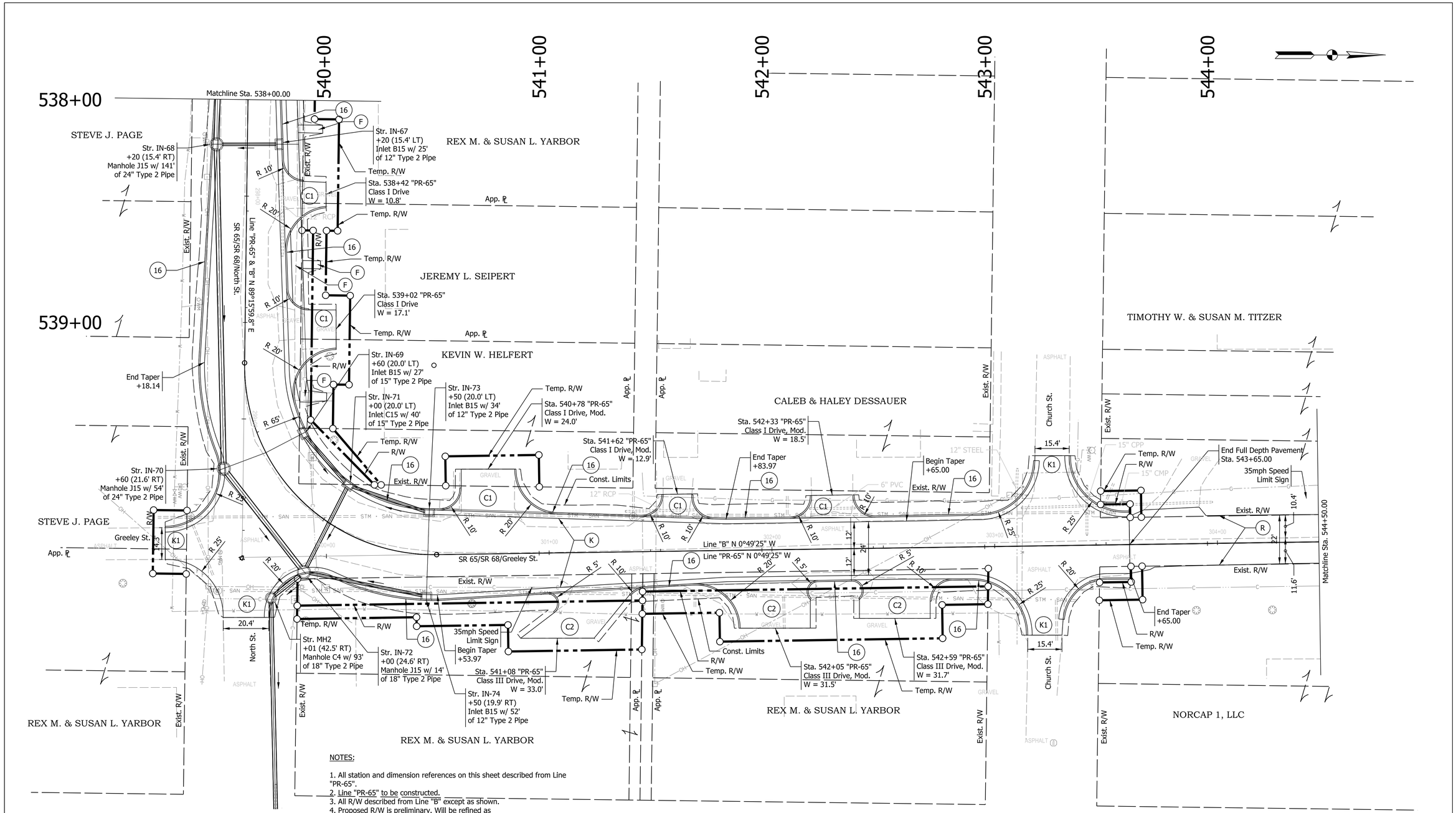

NOTES:

1. All station and dimension references on this sheet described from Line "PR-65".
2. Line "PR-65" to be constructed.
3. All R/W described from Line "B" except as shown.
4. Proposed R/W is preliminary. Will be refined as design progresses.

LEGEND:

(16) Curb and Gutter, Concrete, Modified	(K1) HMA for Approaches, Type B	(CR) Curb Ramp, Concrete
(F) Sidewalk, Concrete	(C1) PCCP for Approaches, 6"	(R) Mill and Overlay
(K) HMA for Full Depth Pavement	(C2) PCCP for Approaches, 9"	(D1) Milling, Approach then HMA for Approaches, Type B

Preliminary
Not For Construction

RECOMMENDED FOR APPROVAL _____ 1/6/2021
DESIGN ENGINEER DATE

DESIGNED: KMB DRAWN: JMS
CHECKED: EAC CHECKED: EAC

INDIANA
DEPARTMENT OF TRANSPORTATION

CONSTRUCTION DETAILS
LINE "PR-65"
STA. 538+00.00 TO 544+50.00

HORIZONTAL SCALE	BRIDGE FILE
1" = 20'	
VERTICAL SCALE	DESIGNATION
N/A	1601062
SURVEY BOOK	SHEETS
	92 of 214
CONTRACT	PROJECT
R-40567	1601062

Plot: 1/6/2021 2:22 PM
IP_PWP:d0332433\Sht Const Detail_20_14.dgn

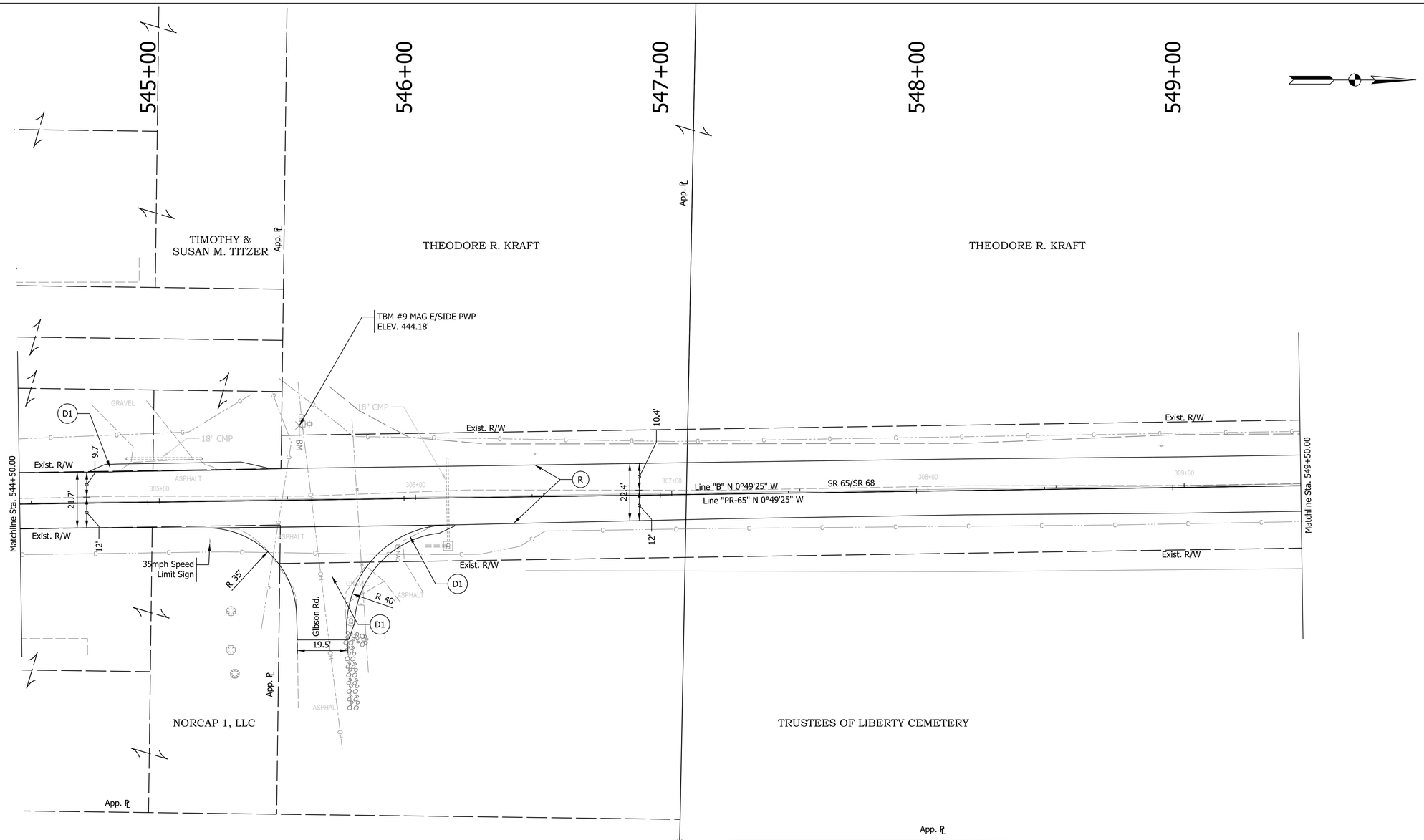

NOTES:

1. All station and dimension references on this sheet described from Line "PR-65".
2. Line "PR-65" to be constructed.

LEGEND:

(R) Mill and Overlay

(D1) Milling, Approach then HMA for Approaches, Type B

Preliminary Not For Construction

RECOMMENDED FOR APPROVAL _____ 1/6/2021
DESIGN ENGINEER DATE

DESIGNED: KMB DRAWN: JMS
CHECKED: EAC CHECKED: EAC

INDIANA
DEPARTMENT OF TRANSPORTATION

CONSTRUCTION DETAILS
LINE "PR-65"
STA. 544+50.00 TO 549+50.00

HORIZONTAL SCALE	BRIDGE FILE
1" = 20'	
VERTICAL SCALE	DESIGNATION
N/A	1601062
SURVEY BOOK	SHEETS
	93 of 214
CONTRACT	PROJECT
R-40567	1601062

Plot: 1/6/2021 2:22 PM

IP_PWP:d0332433\Sht Const Detail_20_15.dgn

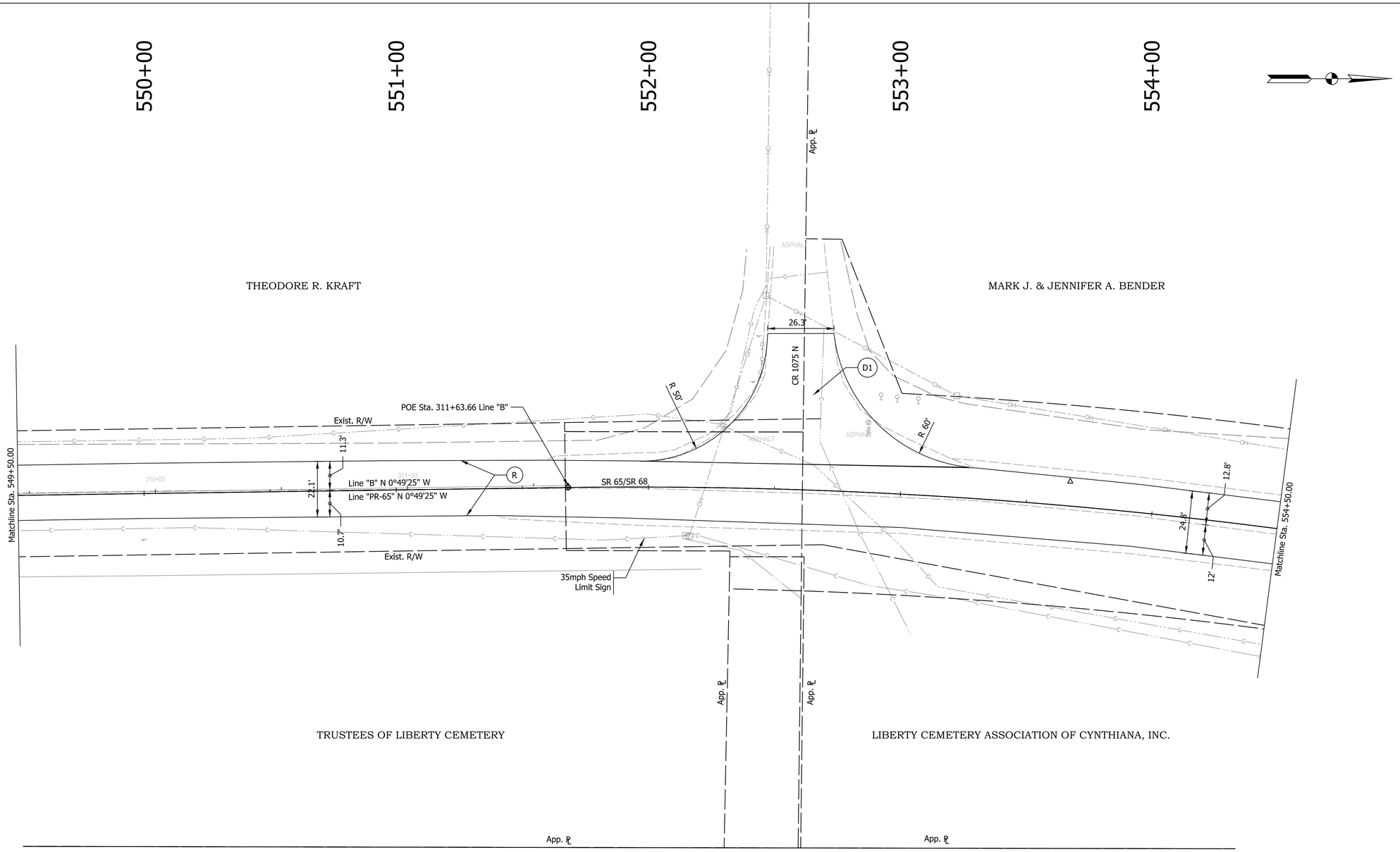

NOTES:

1. All station and dimension references on this sheet described from Line "PR-65".
2. Line "PR-65" to be constructed.

LEGEND:

(R) Mill and Overlay

(D1) Milling, Approach then HMA for Approaches, Type B

Preliminary Not For Construction

RECOMMENDED FOR APPROVAL _____ 1/6/2021
DESIGN ENGINEER DATE

DESIGNED: KMB DRAWN: JMS
CHECKED: EAC CHECKED: EAC

INDIANA
DEPARTMENT OF TRANSPORTATION

CONSTRUCTION DETAILS
LINE "PR-65"
STA. 549+50.00 TO 554+50.00

HORIZONTAL SCALE	BRIDGE FILE
1" = 20'	
VERTICAL SCALE	DESIGNATION
N/A	1601062
SURVEY BOOK	SHEETS
	94 of 214
CONTRACT	PROJECT
R-40567	1601062

Plot: 1/6/2021 2:22 PM

IP_PWP:d0332433\Sht Const Detail_20_16.dgn

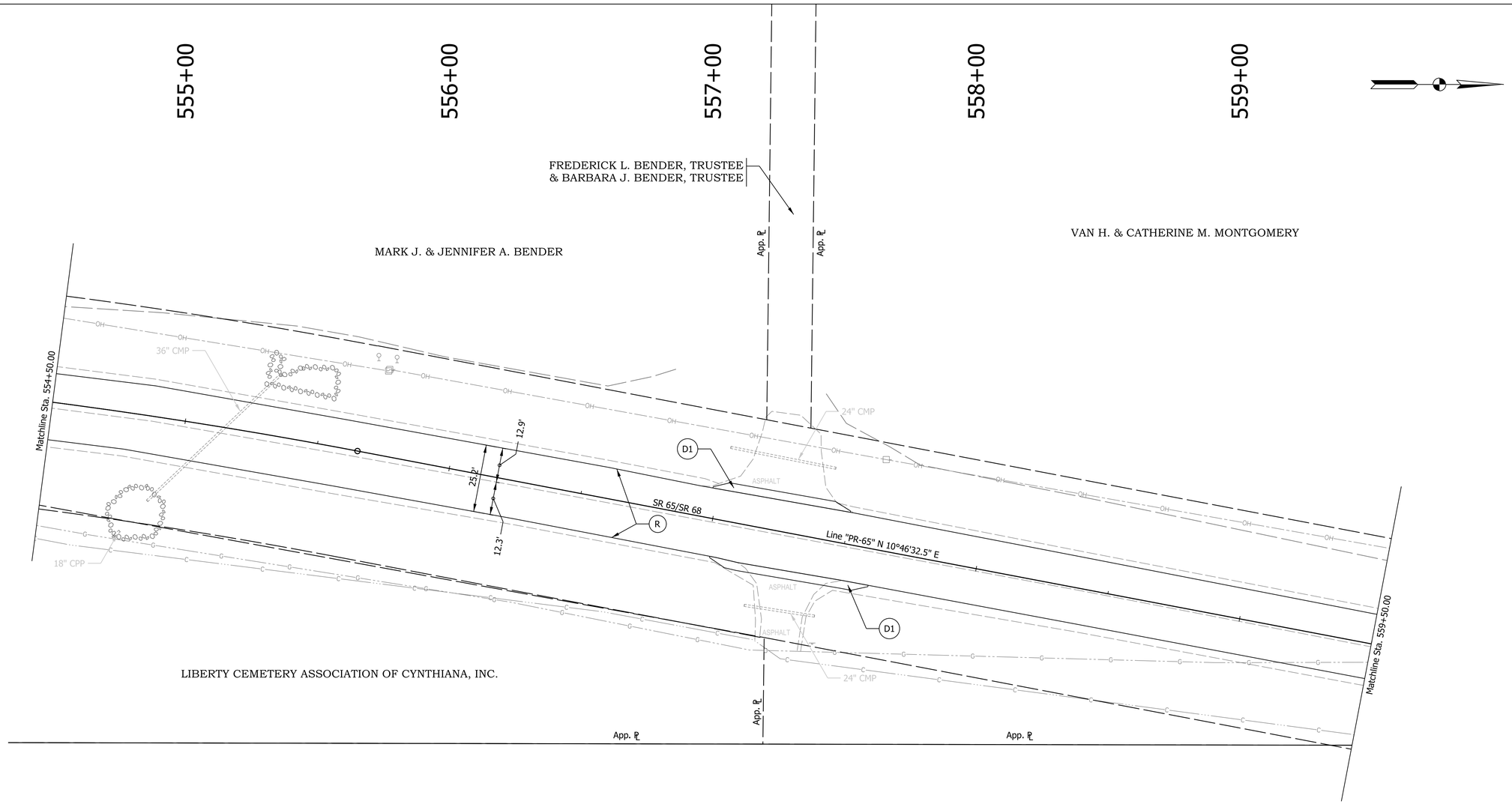

LIBERTY CEMETERY ASSOCIATION, INC.

NOTES:

1. All station and dimension references on this sheet described from Line "PR-65".
2. Line "PR-65" to be constructed.

LEGEND:

(R) Mill and Overlay

(D1) Milling, Approach then HMA for Approaches, Type B

Preliminary Not For Construction

RECOMMENDED FOR APPROVAL _____ 1/6/2021
DESIGN ENGINEER DATE

DESIGNED: KMB DRAWN: JMS
CHECKED: EAC CHECKED: EAC

INDIANA
DEPARTMENT OF TRANSPORTATION

CONSTRUCTION DETAILS
LINE "PR-65"
STA. 544+50.00 TO 559+50.00

HORIZONTAL SCALE	BRIDGE FILE
1" = 20'	
VERTICAL SCALE	DESIGNATION
N/A	1601062
SURVEY BOOK	SHEETS
	95 of 214
CONTRACT	PROJECT
R-40567	1601062

Plot: 1/6/2021 2:23 PM

IP_PWP:d0332433\Sht Const Detail_20_17.dgn

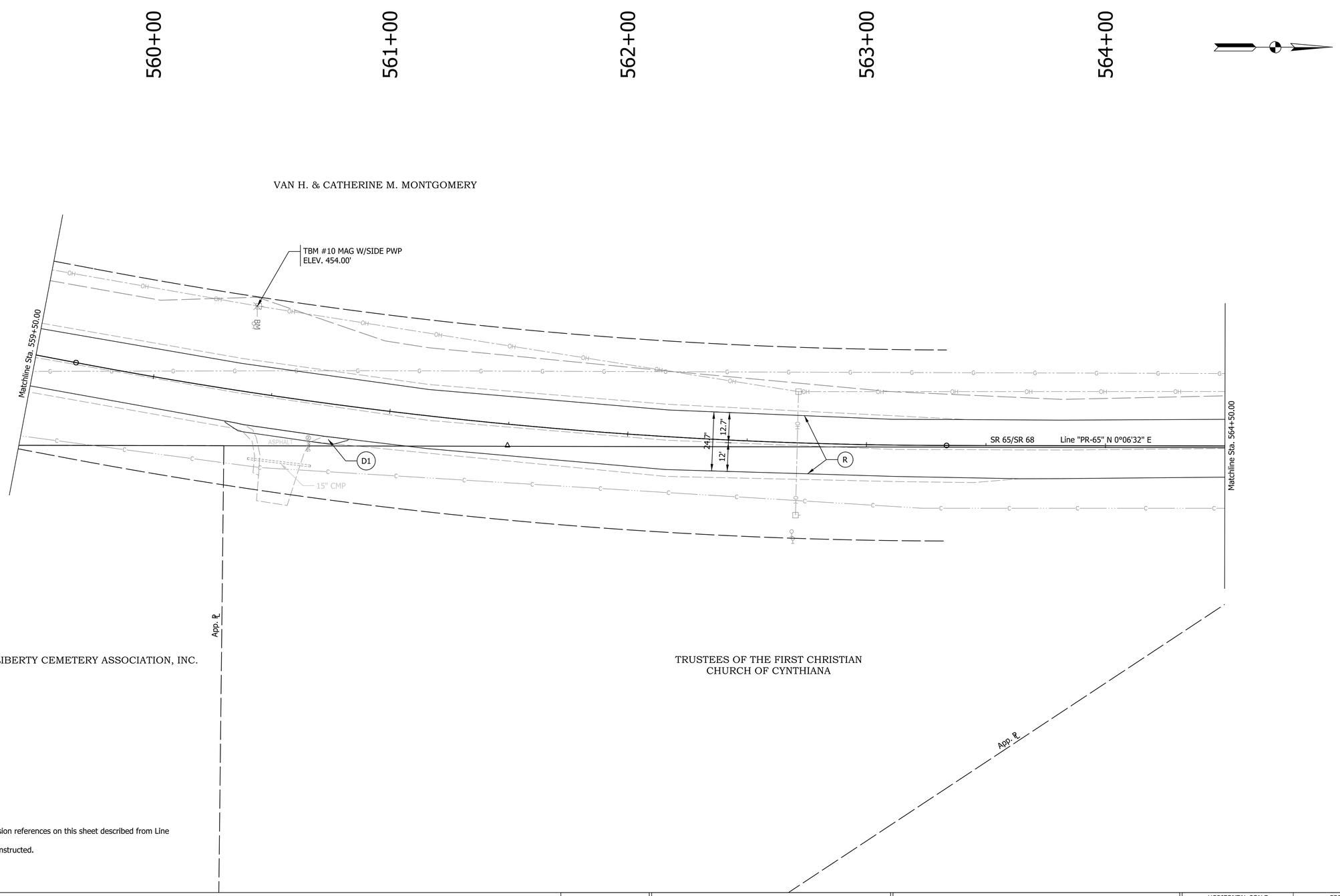

NOTES:

1. All station and dimension references on this sheet described from Line "PR-65".
2. Line "PR-65" to be constructed.

LEGEND:

(R) Mill and Overlay

(D1) Milling, Approach then HMA for Approaches, Type B

Preliminary Not For Construction

RECOMMENDED FOR APPROVAL _____ 1/6/2021
DESIGN ENGINEER DATE

DESIGNED: KMB DRAWN: JMS
CHECKED: EAC CHECKED: EAC

INDIANA
DEPARTMENT OF TRANSPORTATION

CONSTRUCTION DETAILS
LINE "PR-65"
STA. 559+50.00 TO 564+50.00

HORIZONTAL SCALE	BRIDGE FILE
1" = 20'	
VERTICAL SCALE	DESIGNATION
N/A	1601062
SURVEY BOOK	SHEETS
	96 of 214
CONTRACT	PROJECT
R-40567	1601062

Plot: 1/6/2021 2:23 PM

IP_PWP:d0332433\Sht Const Detail_20_18.dgn

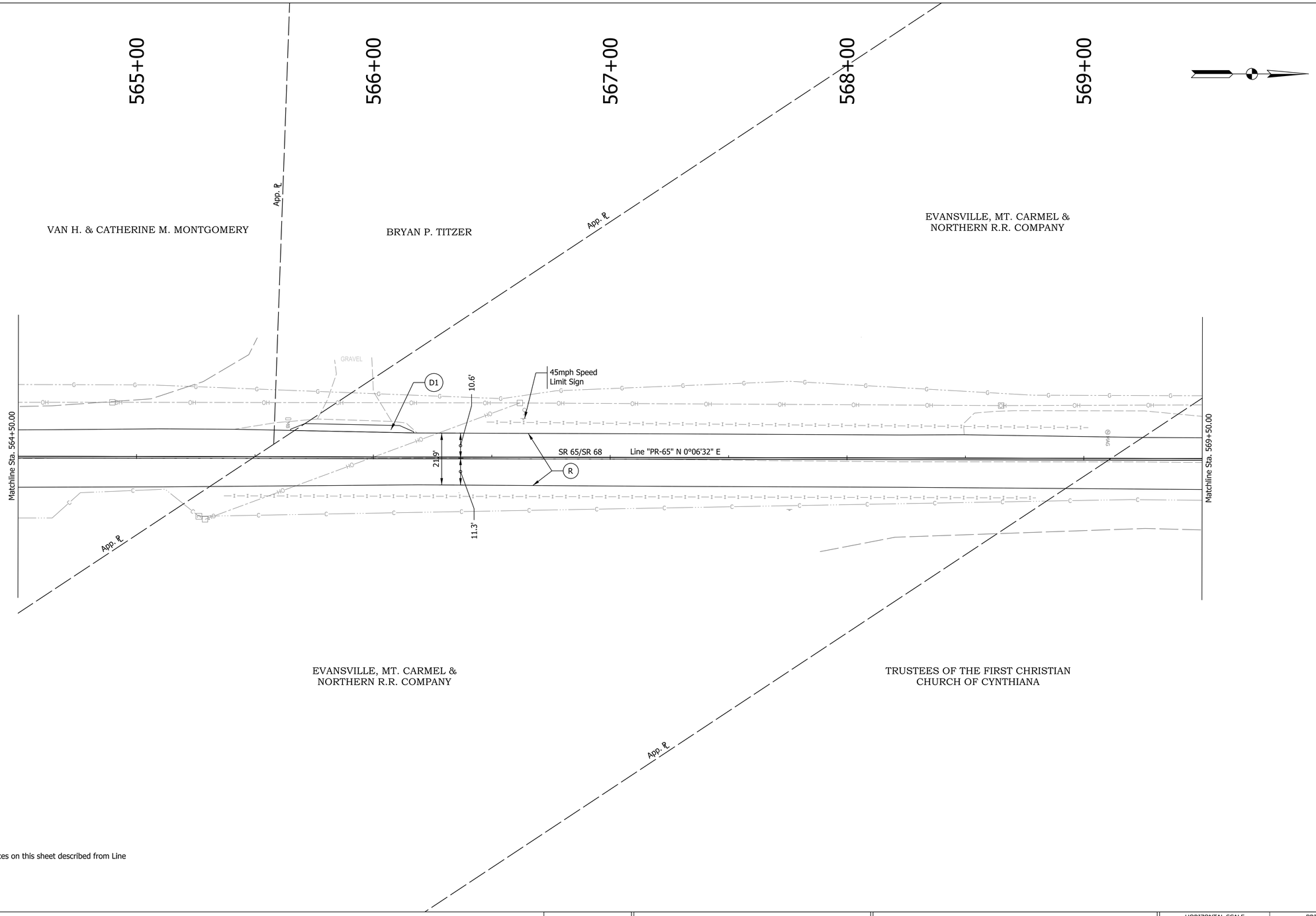

NOTES:

1. All station and dimension references on this sheet described from Line "PR-65".
2. Line "PR-65" to be constructed.

LEGEND:

(R) Mill and Overlay

(D1) Milling, Approach then HMA for Approaches, Type B

Preliminary
Not For Construction

RECOMMENDED FOR APPROVAL _____ 1/6/2021
DESIGN ENGINEER DATE

DESIGNED: KMB DRAWN: JMS
CHECKED: EAC CHECKED: EAC

INDIANA
DEPARTMENT OF TRANSPORTATION

CONSTRUCTION DETAILS
LINE "PR-65"
STA. 564+50.00 TO 569+50.00

HORIZONTAL SCALE	BRIDGE FILE
1" = 20'	
VERTICAL SCALE	DESIGNATION
N/A	1601062
SURVEY BOOK	SHEETS
	97 of 214
CONTRACT	PROJECT
R-40567	1601062

Plot: 1/6/2021 2:23 PM

IP_PWP:d0332433\Sht Const Detail_20_19.dgn

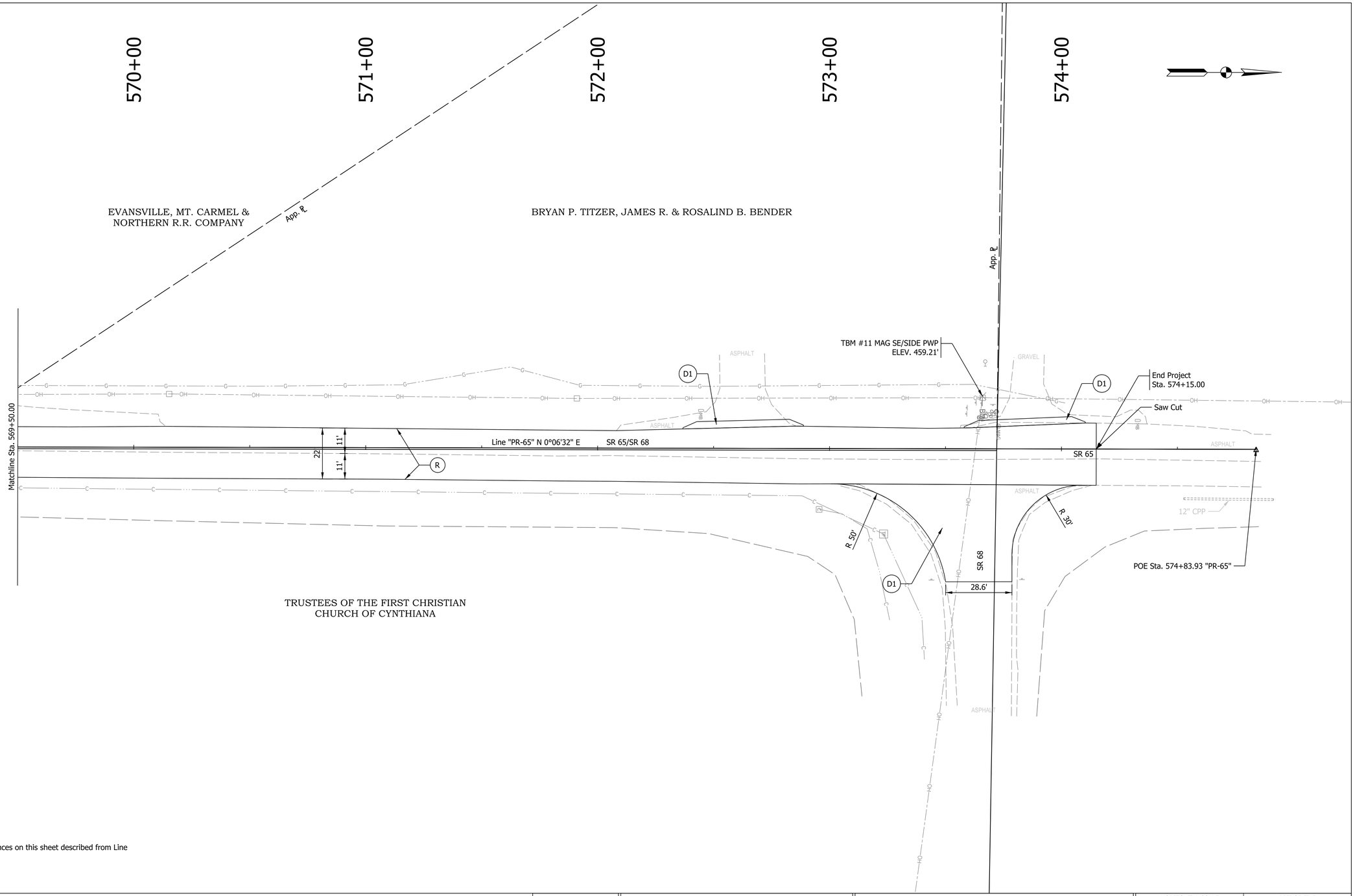

NOTES:

1. All station and dimension references on this sheet described from Line "PR-65".
2. Line "PR-65" to be constructed.

LEGEND:

(R) Mill and Overlay

(D1) Milling, Approach then HMA for Approaches, Type B

Preliminary Not For Construction

RECOMMENDED FOR APPROVAL _____ 1/6/2021
DESIGN ENGINEER DATE

DESIGNED: KMB DRAWN: JMS
CHECKED: EAC CHECKED: EAC

INDIANA
DEPARTMENT OF TRANSPORTATION

CONSTRUCTION DETAILS
LINE "PR-65"
STA. 569+50.00 TO 574+50.00

HORIZONTAL SCALE	BRIDGE FILE
1" = 20'	
VERTICAL SCALE	DESIGNATION
N/A	1601062
SURVEY BOOK	SHEETS
	98 of 214
CONTRACT	PROJECT
R-40567	1601062

Plot: 1/6/2021 2:23 PM

IP_PWP:d0332433\Sht Const Detail_20_20.dgn

Full Depth Patching Table
Des # 1601062 - State Route 65 - RP 13+00 to 14+92

Latitude	Longitude	Ramp	Lane	Longitudinal Length (ft.)	Transverse Width (ft.)	Area (sft)	Area (sys)	Quantity (tons)	Patch Type	Notes
Undistributed			Locations to be determined by project engineer				150.0	100.0	FD HMA	12" Depth

Total Full Depth HMA Patching: 100 Tons

Partial Depth Patching Table
Des # 1601062 - State Route 65 - RP 13+00 to 14+92

Latitude	Longitude	Ramp	Lane	Longitudinal Length (ft.)	Transverse Width (ft.)	Area (sft)	Area (sys)	Quantity (tons)	Patch Type	Notes
Undistributed			Locations to be determined by project engineer				135.0	30.0	FD HMA	4" Depth

Total Partial Depth HMA Patching: 30 Tons

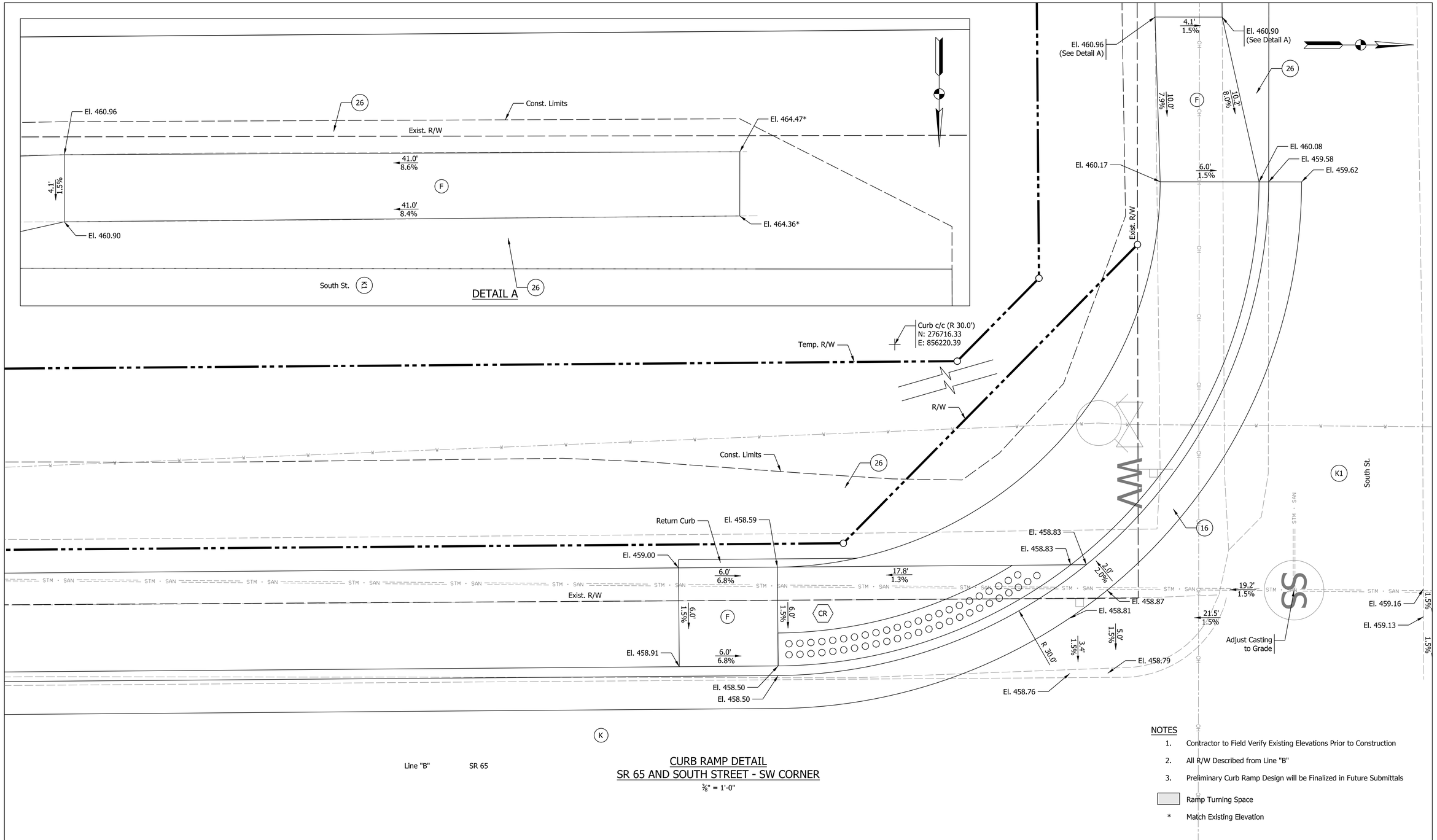

CURB RAMP DETAIL
SR 65 AND SOUTH STREET - SW CORNER

3/8" = 1'-0"

NOTES

1. Contractor to Field Verify Existing Elevations Prior to Construction
2. All R/W Described from Line "B"
3. Preliminary Curb Ramp Design will be Finalized in Future Submittals

Ramp Turning Space

* Match Existing Elevation

LEGEND

- CR — Curb Ramp, Concrete
- F — Sidewalk, Concrete
- K — HMA for Full Depth Pavement
- K1 — HMA for Approaches, Type B
- 16 — Curb and Gutter, Concrete, Modified
- 26 — Sodding, Nursery
- Detectable Warning Surface

Preliminary
Not For Construction

RECOMMENDED FOR APPROVAL _____ 1/6/2021
DESIGN ENGINEER DATE

DESIGNED: JMS DRAWN: JMS
CHECKED: _____ CHECKED: _____

INDIANA
DEPARTMENT OF TRANSPORTATION

CURB RAMP DETAILS

HORIZONTAL SCALE	BRIDGE FILE
3/8" = 1'	
VERTICAL SCALE	DESIGNATION
N/A	1601062
SURVEY BOOK	SHEETS
	100 of 214
CONTRACT	PROJECT
R-40567	1601062

Plot: 1/11/2021 8:21 PM

IP_PWP:d0332433\Sht Curb Ramp_3-8_01.dgn

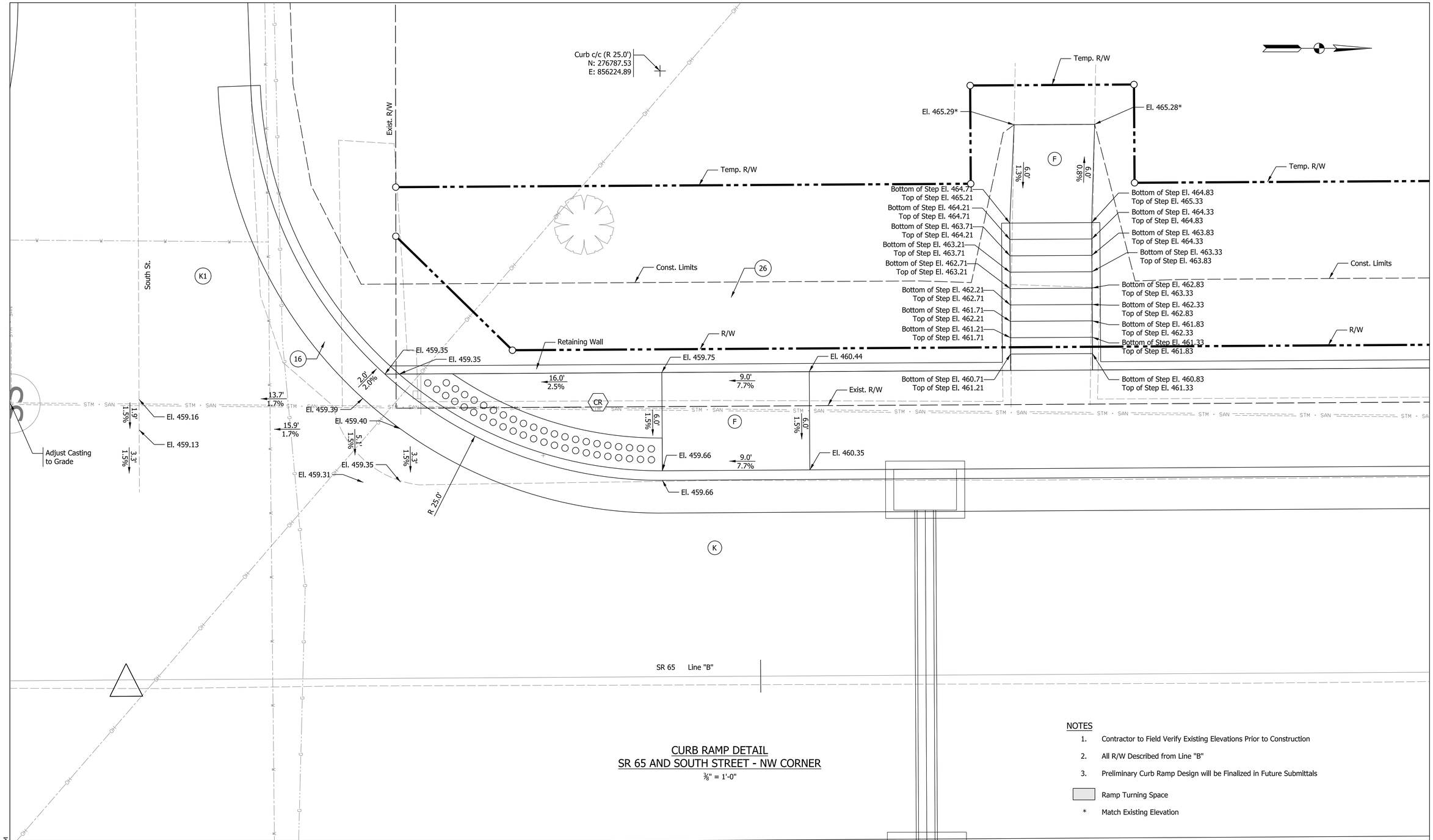

CURB RAMP DETAIL
SR 65 AND SOUTH STREET - NW CORNER

⅜" = 1'-0"

NOTES

1. Contractor to Field Verify Existing Elevations Prior to Construction
2. All R/W Described from Line "B"
3. Preliminary Curb Ramp Design will be Finalized in Future Submittals

Ramp Turning Space

* Match Existing Elevation

LEGEND

- CR — Curb Ramp, Concrete
- F — Sidewalk, Concrete
- K — HMA for Full Depth Pavement
- K1 — HMA for Approaches, Type B
- 16 — Curb and Gutter, Concrete, Modified
- 26 — Sodding, Nursery
- Detectable Warning Surface

Preliminary
Not For Construction

RECOMMENDED FOR APPROVAL _____ 1/6/2021
DESIGN ENGINEER DATE

DESIGNED: JMS DRAWN: JMS
CHECKED: _____ CHECKED: _____

INDIANA
DEPARTMENT OF TRANSPORTATION

CURB RAMP DETAILS

HORIZONTAL SCALE	BRIDGE FILE
3/8" = 1'	
VERTICAL SCALE	DESIGNATION
N/A	1601062
SURVEY BOOK	SHEETS
	101 of 214
CONTRACT	PROJECT
R-40567	1601062

Plot: 1/11/2021 8:22 PM

IP_PWP:d0332433\Sht Curb Ramp_3-8_02.dgn

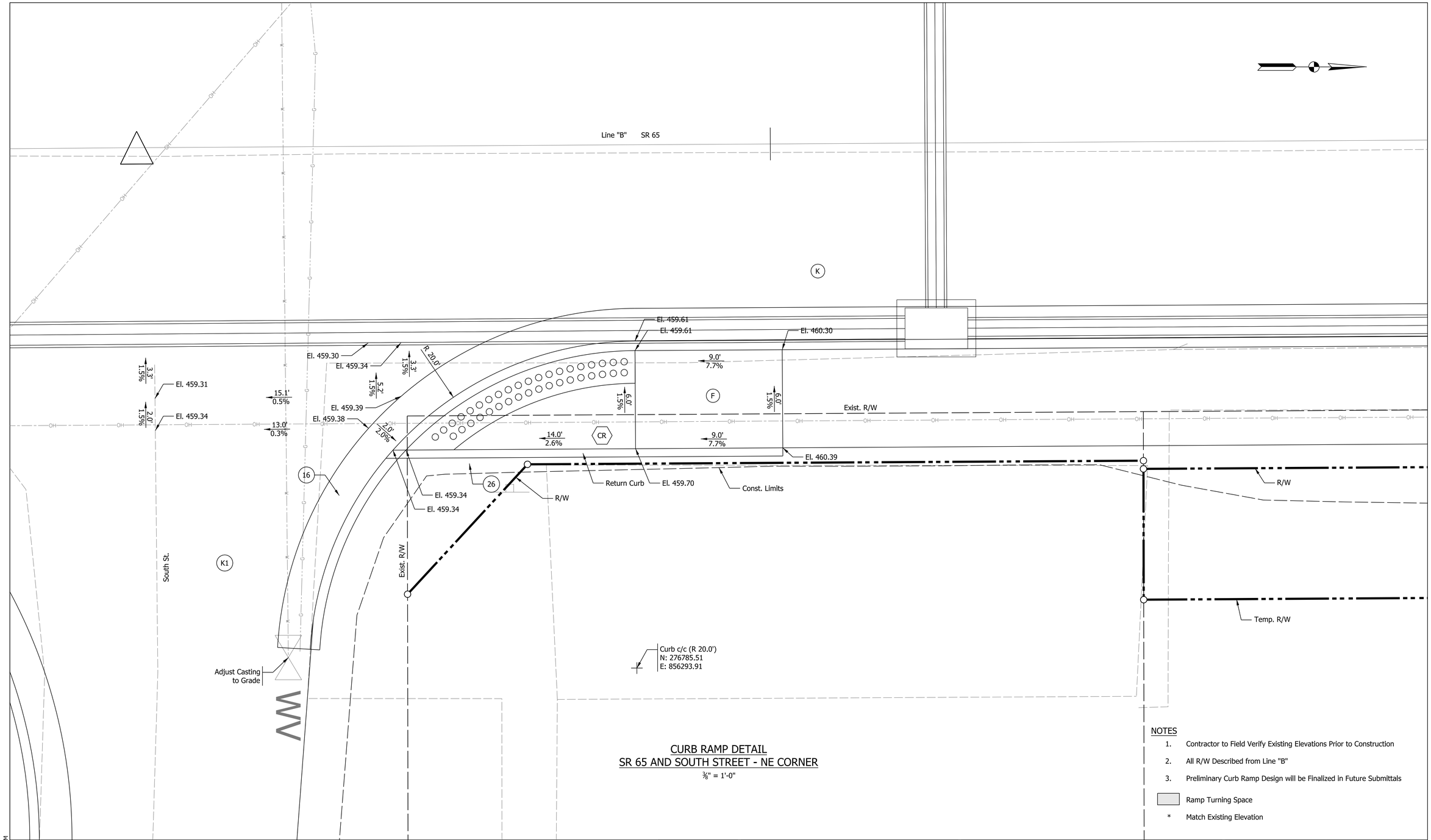

CURB RAMP DETAIL
SR 65 AND SOUTH STREET - NE CORNER

⅜" = 1'-0"

NOTES

1. Contractor to Field Verify Existing Elevations Prior to Construction
2. All R/W Described from Line "B"
3. Preliminary Curb Ramp Design will be Finalized in Future Submittals

Ramp Turning Space

* Match Existing Elevation

LEGEND

- CR — Curb Ramp, Concrete
- F — Sidewalk, Concrete
- K — HMA for Full Depth Pavement
- K1 — HMA for Approaches, Type B
- 16 — Curb and Gutter, Concrete, Modified
- 26 — Sodding, Nursery
- Detectable Warning Surface

Preliminary
Not For Construction

RECOMMENDED FOR APPROVAL _____ 1/6/2021
DESIGN ENGINEER DATE

DESIGNED: JMS DRAWN: JMS
CHECKED: _____ CHECKED: _____

INDIANA
DEPARTMENT OF TRANSPORTATION

CURB RAMP DETAILS

HORIZONTAL SCALE	BRIDGE FILE
3/8" = 1'	
VERTICAL SCALE	DESIGNATION
N/A	1601062
SURVEY BOOK	SHEETS
	102 of 214
CONTRACT	PROJECT
R-40567	1601062

Plot: 1/11/2021 8:22 PM
IP_PWP:d0332433\Sht Curb Ramp_3-8_03.dgn

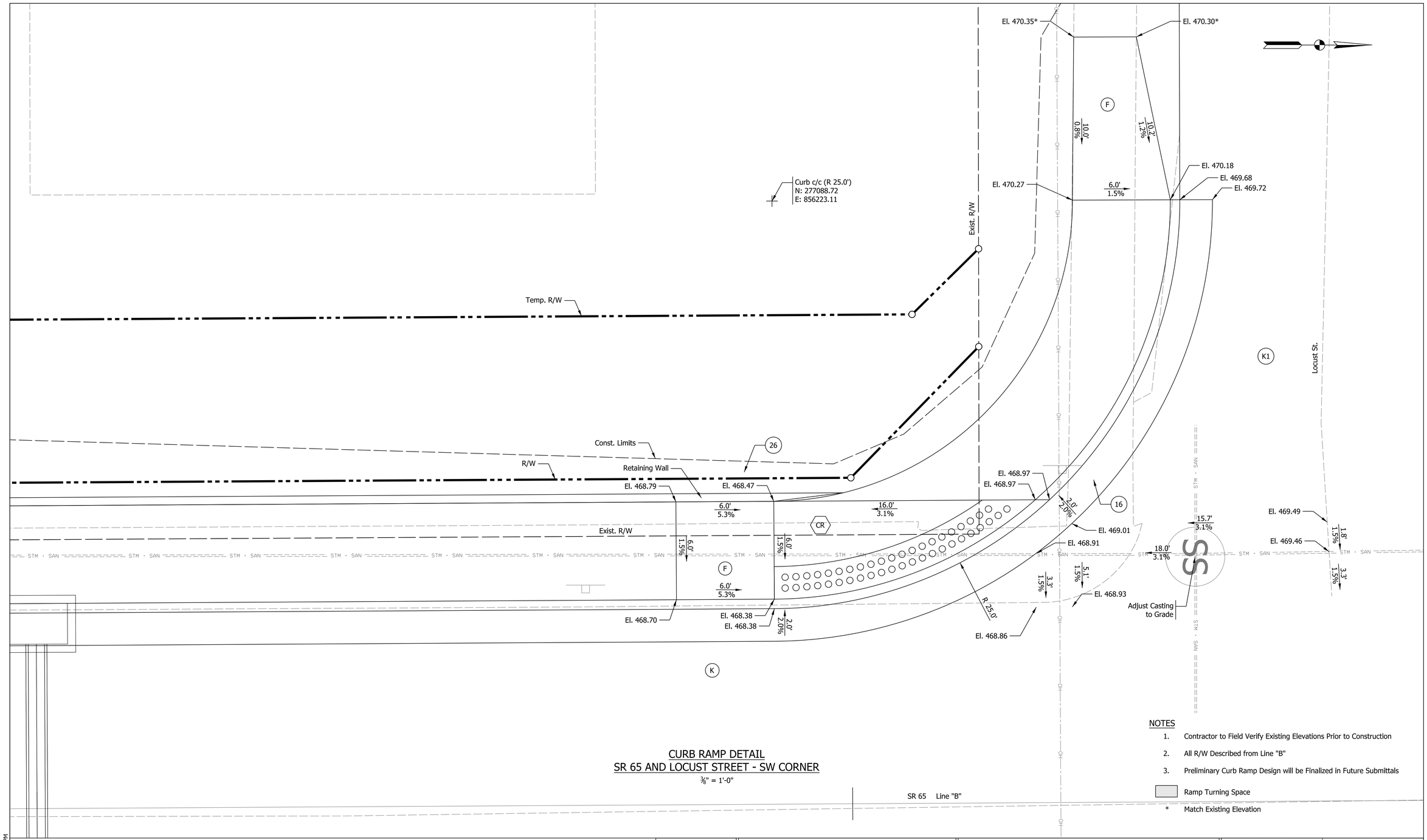

CURB RAMP DETAIL
SR 65 AND LOCUST STREET - SW CORNER

3/8" = 1'-0"

SR 65 Line "B"

NOTES

1. Contractor to Field Verify Existing Elevations Prior to Construction
2. All R/W Described from Line "B"
3. Preliminary Curb Ramp Design will be Finalized in Future Submittals

Ramp Turning Space

* Match Existing Elevation

LEGEND

- CR Curb Ramp, Concrete
- F Sidewalk, Concrete
- K HMA for Full Depth Pavement
- K1 HMA for Approaches, Type B
- 16 Curb and Gutter, Concrete, Modified
- 26 Sodding, Nursery
- Detectable Warning Surface

Preliminary
Not For Construction

RECOMMENDED FOR APPROVAL _____ 1/6/2021
DESIGN ENGINEER DATE

DESIGNED: JMS DRAWN: JMS
CHECKED: CHECKED:

INDIANA
DEPARTMENT OF TRANSPORTATION

CURB RAMP DETAILS

HORIZONTAL SCALE	BRIDGE FILE
3/8" = 1'	
VERTICAL SCALE	DESIGNATION
N/A	1601062
SURVEY BOOK	SHEETS
	103 of 214
CONTRACT	PROJECT
R-40567	1601062

Plot: 1/11/2021 8:22 PM

IP_PWP:d0332433\Sht Curb Ramp_3-8_04.dgn

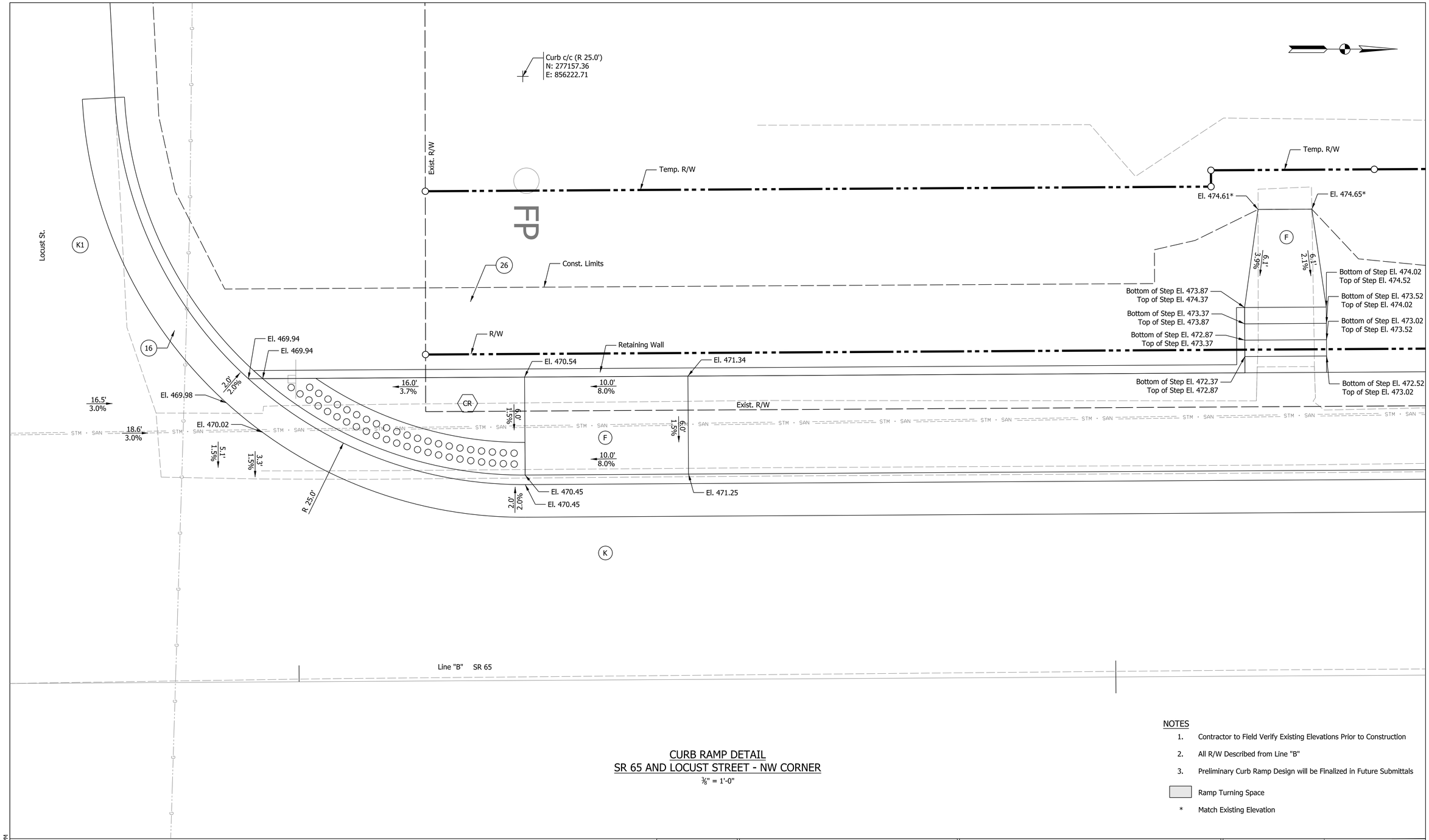

CURB RAMP DETAIL
SR 65 AND LOCUST STREET - NW CORNER

3/8" = 1'-0"

NOTES

1. Contractor to Field Verify Existing Elevations Prior to Construction
2. All R/W Described from Line "B"
3. Preliminary Curb Ramp Design will be Finalized in Future Submittals

Ramp Turning Space

* Match Existing Elevation

Plot: 1/11/2021 8:23 PM

Preliminary
Not For Construction

RECOMMENDED FOR APPROVAL _____ 1/6/2021
DESIGN ENGINEER DATE

DESIGNED: JMS DRAWN: JMS
CHECKED: _____ CHECKED: _____

INDIANA
DEPARTMENT OF TRANSPORTATION

CURB RAMP DETAILS

HORIZONTAL SCALE	BRIDGE FILE
3/8" = 1'	
VERTICAL SCALE	DESIGNATION
N/A	1601062
SURVEY BOOK	SHEETS
	104 of 214
CONTRACT	PROJECT
R-40567	1601062

IP_PWP:d0332433\Sht Curb Ramp_3-8_05.dgn

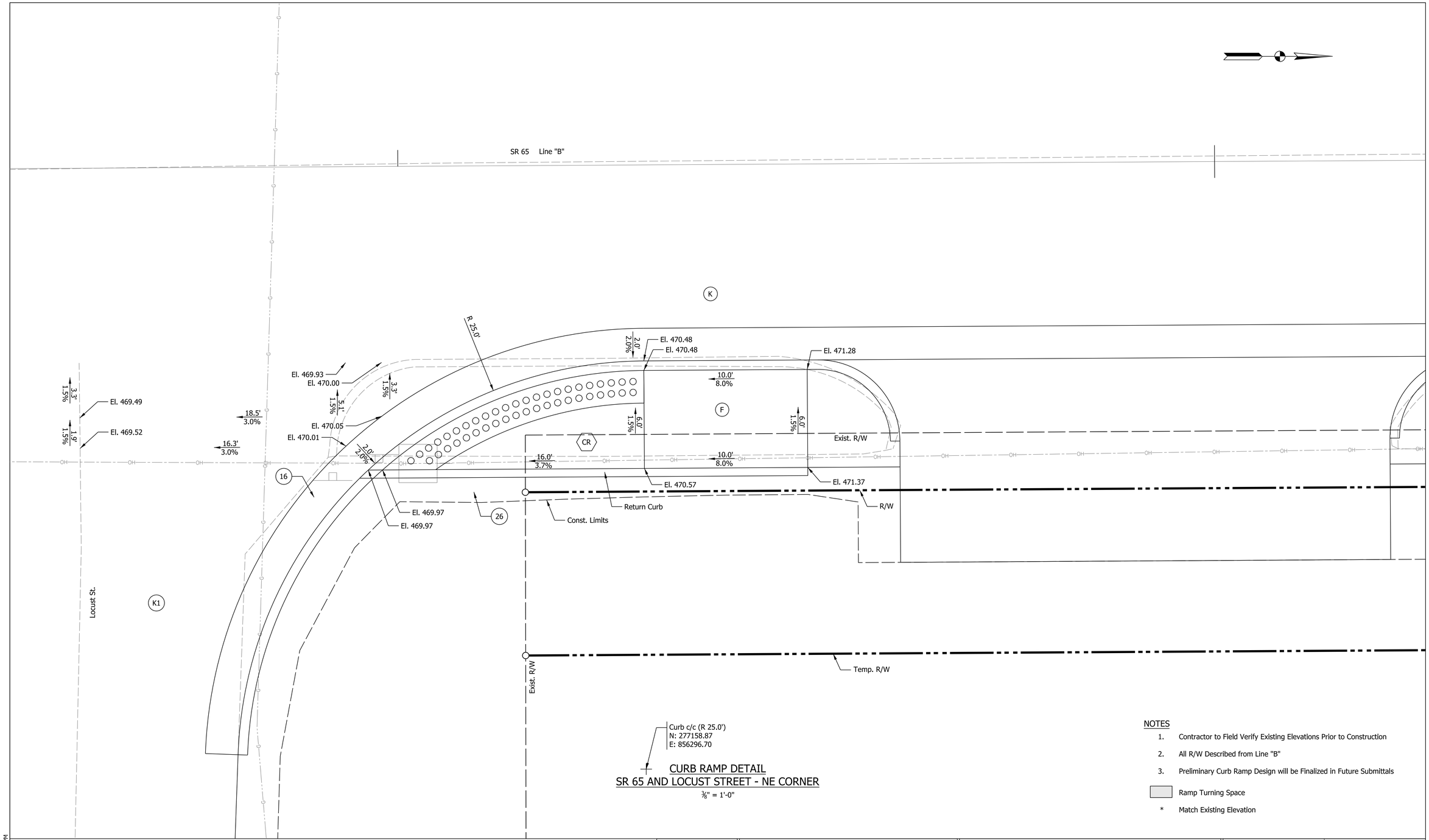

CURB RAMP DETAIL
SR 65 AND LOCUST STREET - NE CORNER

⅜" = 1'-0"

NOTES

1. Contractor to Field Verify Existing Elevations Prior to Construction
2. All R/W Described from Line "B"
3. Preliminary Curb Ramp Design will be Finalized in Future Submittals

Ramp Turning Space

* Match Existing Elevation

LEGEND

- CR Curb Ramp, Concrete
- F Sidewalk, Concrete
- K HMA for Full Depth Pavement
- K1 HMA for Approaches, Type B
- 16 Curb and Gutter, Concrete, Modified
- 26 Sodding, Nursery
- Detectable Warning Surface

Preliminary Not For Construction

RECOMMENDED FOR APPROVAL _____ 1/6/2021
DESIGN ENGINEER DATE

DESIGNED: JMS DRAWN: JMS
CHECKED: CHECKED:

INDIANA
DEPARTMENT OF TRANSPORTATION

CURB RAMP DETAILS

HORIZONTAL SCALE	BRIDGE FILE
3/8" = 1'	
VERTICAL SCALE	DESIGNATION
N/A	1601062
SURVEY BOOK	SHEETS
	105 of 214
CONTRACT	PROJECT
R-40567	1601062

Plot: 1/11/2021 8:23 PM

IP_PWP:d0332433\Sht Curb Ramp_3-8_06.dgn

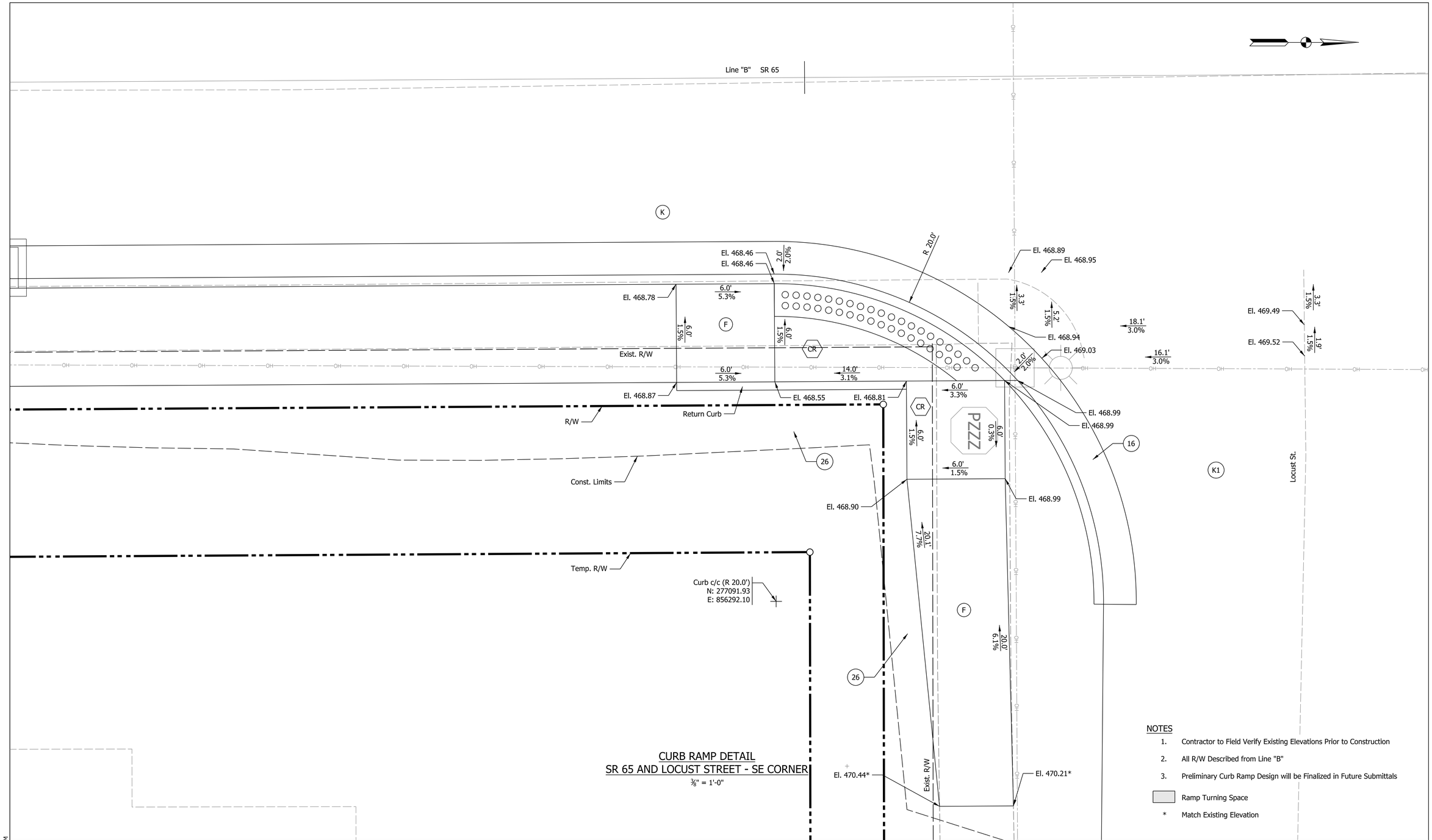

CURB RAMP DETAIL
SR 65 AND LOCUST STREET - SE CORNER
3/8" = 1'-0"

NOTES

1. Contractor to Field Verify Existing Elevations Prior to Construction
2. All R/W Described from Line "B"
3. Preliminary Curb Ramp Design will be Finalized in Future Submittals

Ramp Turning Space

* Match Existing Elevation

LEGEND

- CR Curb Ramp, Concrete
- F Sidewalk, Concrete
- K HMA for Full Depth Pavement
- K1 HMA for Approaches, Type B
- 16 Curb and Gutter, Concrete, Modified
- 26 Sodding, Nursery
- Detectable Warning Surface

Preliminary
Not For Construction

RECOMMENDED FOR APPROVAL _____ 1/6/2021
DESIGN ENGINEER DATE

DESIGNED: JMS DRAWN: JMS
CHECKED: CHECKED:

INDIANA
DEPARTMENT OF TRANSPORTATION

CURB RAMP DETAILS

HORIZONTAL SCALE	BRIDGE FILE
3/8" = 1'	
VERTICAL SCALE	DESIGNATION
N/A	1601062
SURVEY BOOK	SHEETS
	106 of 214
CONTRACT	PROJECT
R-40567	1601062

Plot: 1/11/2021 8:23 PM

IP_PWP:d0332433\Sht Curb Ramp_3-8_07.dgn

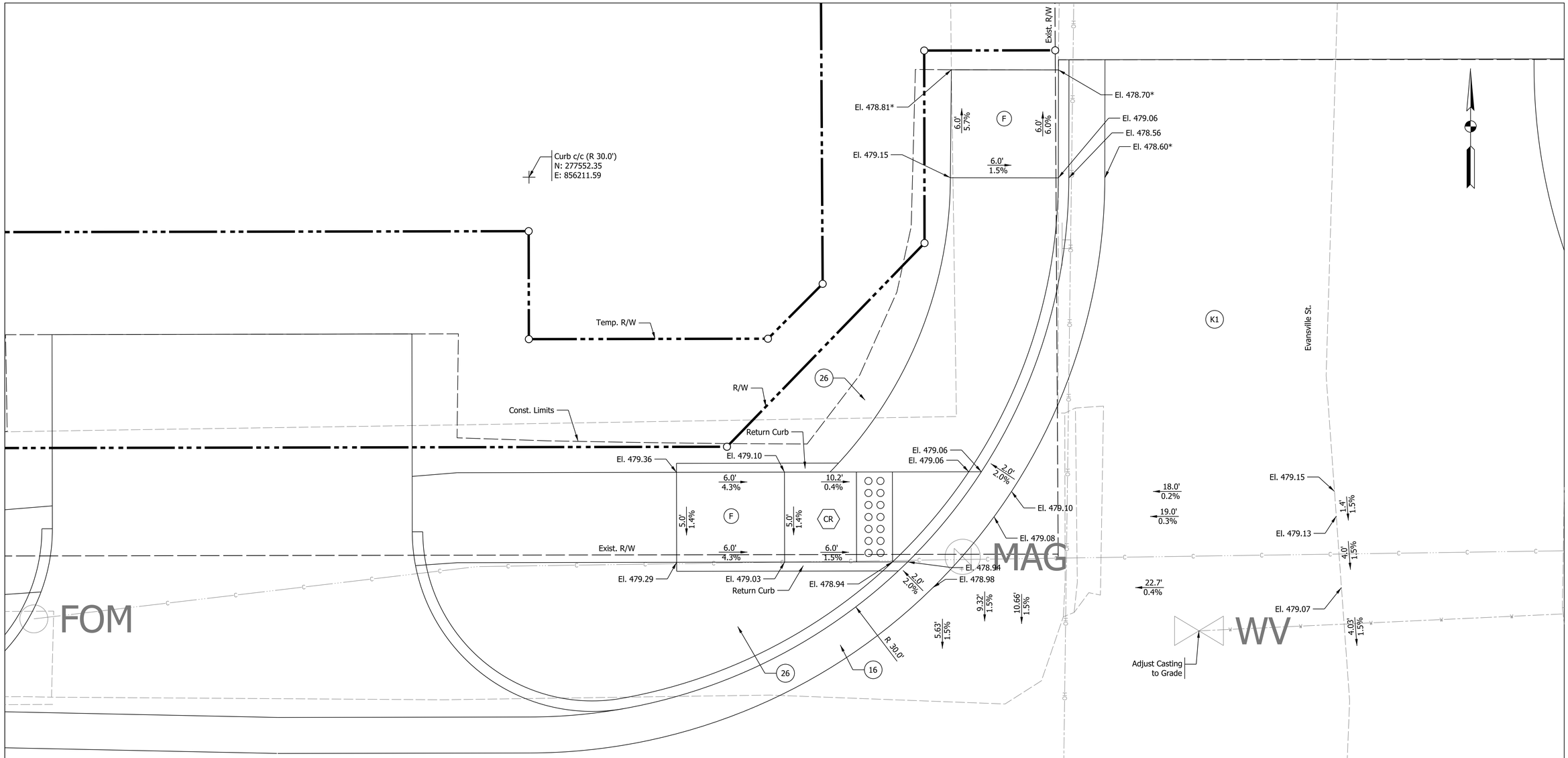

K SR 68/Main St. Line "PR-65"

CURB RAMP DETAIL
SR 65 AND EVANSVILLE STREET - NW CORNER

⅜" = 1'-0"

NOTES

1. Contractor to Field Verify Existing Elevations Prior to Construction
2. All R/W Described from Line "B"
3. Preliminary Curb Ramp Design will be Finalized in Future Submittals

Ramp Turning Space

* Match Existing Elevation

LEGEND

- CR Curb Ramp, Concrete
- F Sidewalk, Concrete
- K HMA for Full Depth Pavement
- K1 HMA for Approaches, Type B
- 16 Curb and Gutter, Concrete, Modified
- 26 Sodding, Nursery
- Detectable Warning Surface

Preliminary
Not For Construction

RECOMMENDED FOR APPROVAL _____ 1/6/2021
DESIGN ENGINEER DATE

DESIGNED: JMS DRAWN: JMS
CHECKED: CHECKED:

INDIANA
DEPARTMENT OF TRANSPORTATION

CURB RAMP DETAILS

HORIZONTAL SCALE	BRIDGE FILE
3/8" = 1'	
VERTICAL SCALE	DESIGNATION
N/A	1601062
SURVEY BOOK	SHEETS
	107 of 214
CONTRACT	PROJECT
R-40567	1601062

Plot: 1/11/2021 8:24 PM

IP_PWP:d0332433\Sht Curb Ramp_3-8_08.dgn

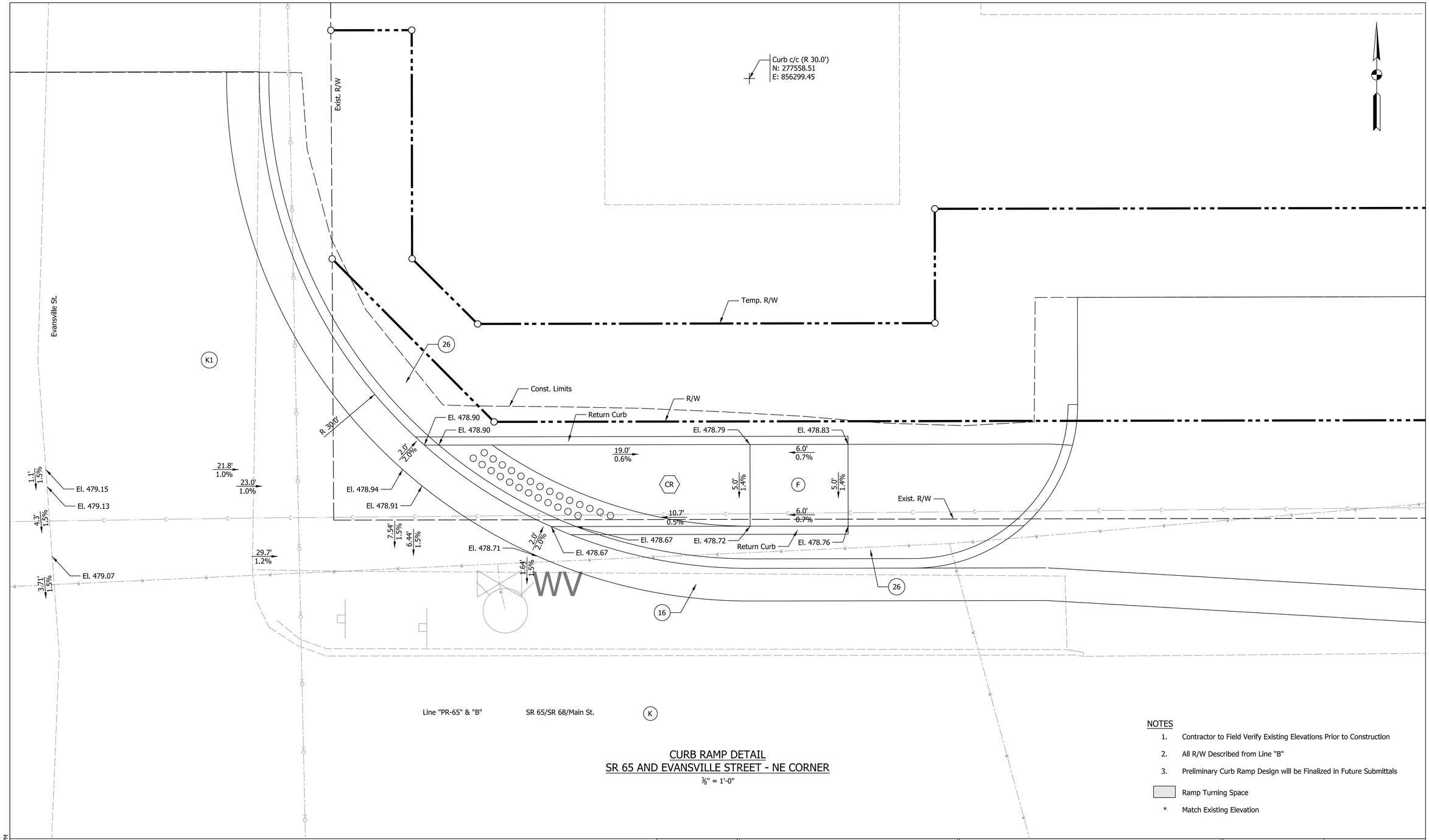

CURB RAMP DETAIL
SR 65 AND EVANSVILLE STREET - NE CORNER

3/8" = 1'-0"

NOTES

1. Contractor to Field Verify Existing Elevations Prior to Construction
2. All R/W Described from Line "B"
3. Preliminary Curb Ramp Design will be Finalized in Future Submittals

Ramp Turning Space

* Match Existing Elevation

LEGEND

- CR Curb Ramp, Concrete
- F Sidewalk, Concrete
- K HMA for Full Depth Pavement
- K1 HMA for Approaches, Type B
- 16 Curb and Gutter, Concrete, Modified
- 26 Sodding, Nursery
- Detectable Warning Surface

Preliminary
Not For Construction

RECOMMENDED FOR APPROVAL _____ 1/6/2021
DESIGN ENGINEER DATE

DESIGNED: JMS DRAWN: JMS
CHECKED: _____ CHECKED: _____

INDIANA
DEPARTMENT OF TRANSPORTATION

CURB RAMP DETAILS

HORIZONTAL SCALE	BRIDGE FILE
3/8" = 1'	
VERTICAL SCALE	DESIGNATION
N/A	1601062
SURVEY BOOK	SHEETS
	108 of 214
CONTRACT	PROJECT
R-40567	1601062

Plot: 1/11/2021 8:24 PM

IP_PWP:d0332433\Sht Curb Ramp_3-8_09.dgn

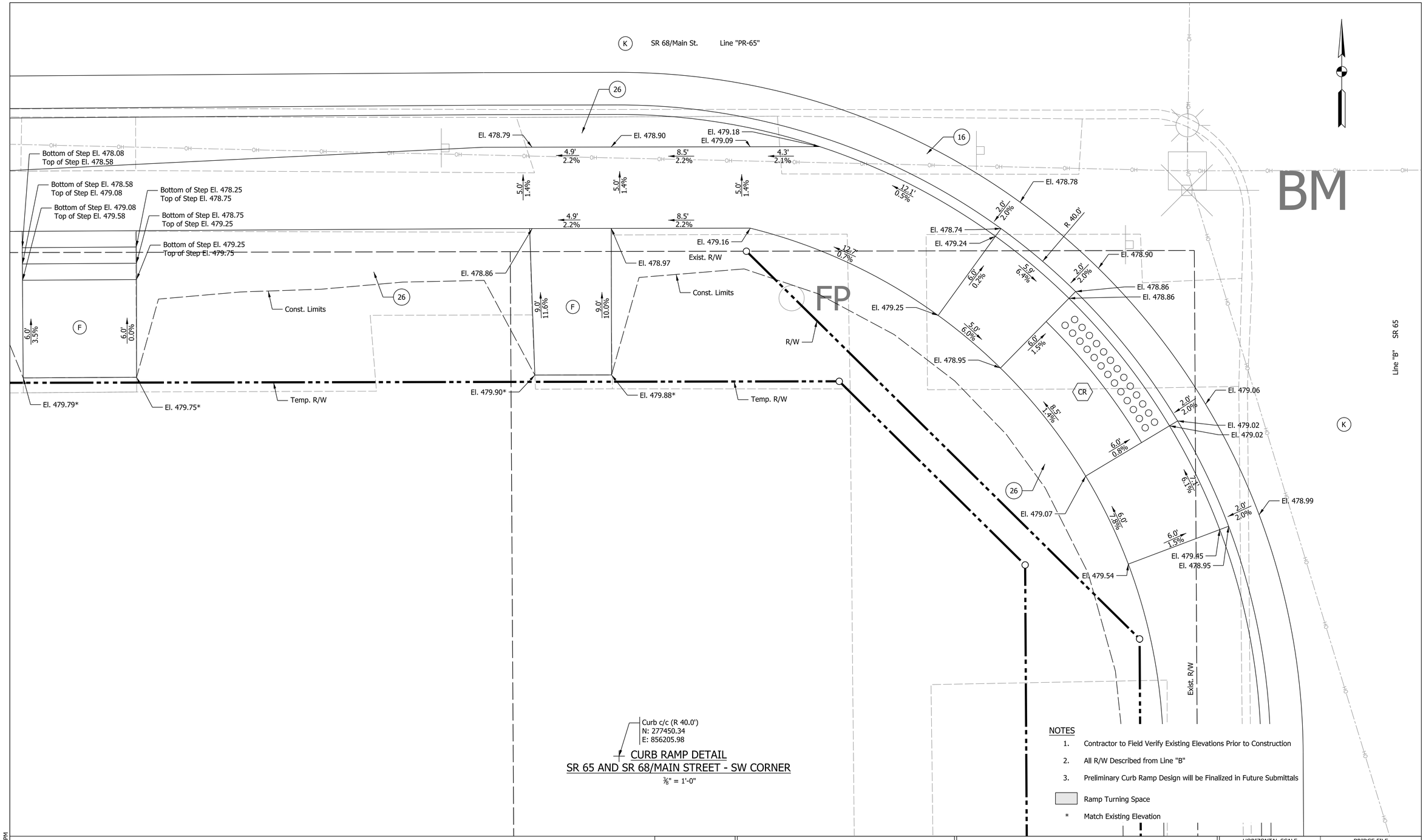

Curb c/c (R 40.0')
N: 277450.34
E: 856205.98

CURB RAMP DETAIL
SR 65 AND SR 68/MAIN STREET - SW CORNER

3/8" = 1'-0"

NOTES

1. Contractor to Field Verify Existing Elevations Prior to Construction
2. All R/W Described from Line "B"
3. Preliminary Curb Ramp Design will be Finalized in Future Submittals

Ramp Turning Space

* Match Existing Elevation

LEGEND

- CR Curb Ramp, Concrete
- F Sidewalk, Concrete
- K HMA for Full Depth Pavement
- K1 HMA for Approaches, Type B
- 16 Curb and Gutter, Concrete, Modified
- 26 Sodding, Nursery
- Detectable Warning Surface

Preliminary
Not For Construction

RECOMMENDED FOR APPROVAL _____ 1/6/2021
DESIGN ENGINEER DATE

DESIGNED: JMS DRAWN: JMS
CHECKED: CHECKED:

INDIANA
DEPARTMENT OF TRANSPORTATION

CURB RAMP DETAILS

HORIZONTAL SCALE	BRIDGE FILE
3/8" = 1'	
VERTICAL SCALE	DESIGNATION
N/A	1601062
SURVEY BOOK	SHEETS
	109 of 214
CONTRACT	PROJECT
R-40567	1601062

Plot: 1/11/2021 8:24 PM
IP_PWP:d0332433\Sht Curb Ramp_3-8_10.dgn

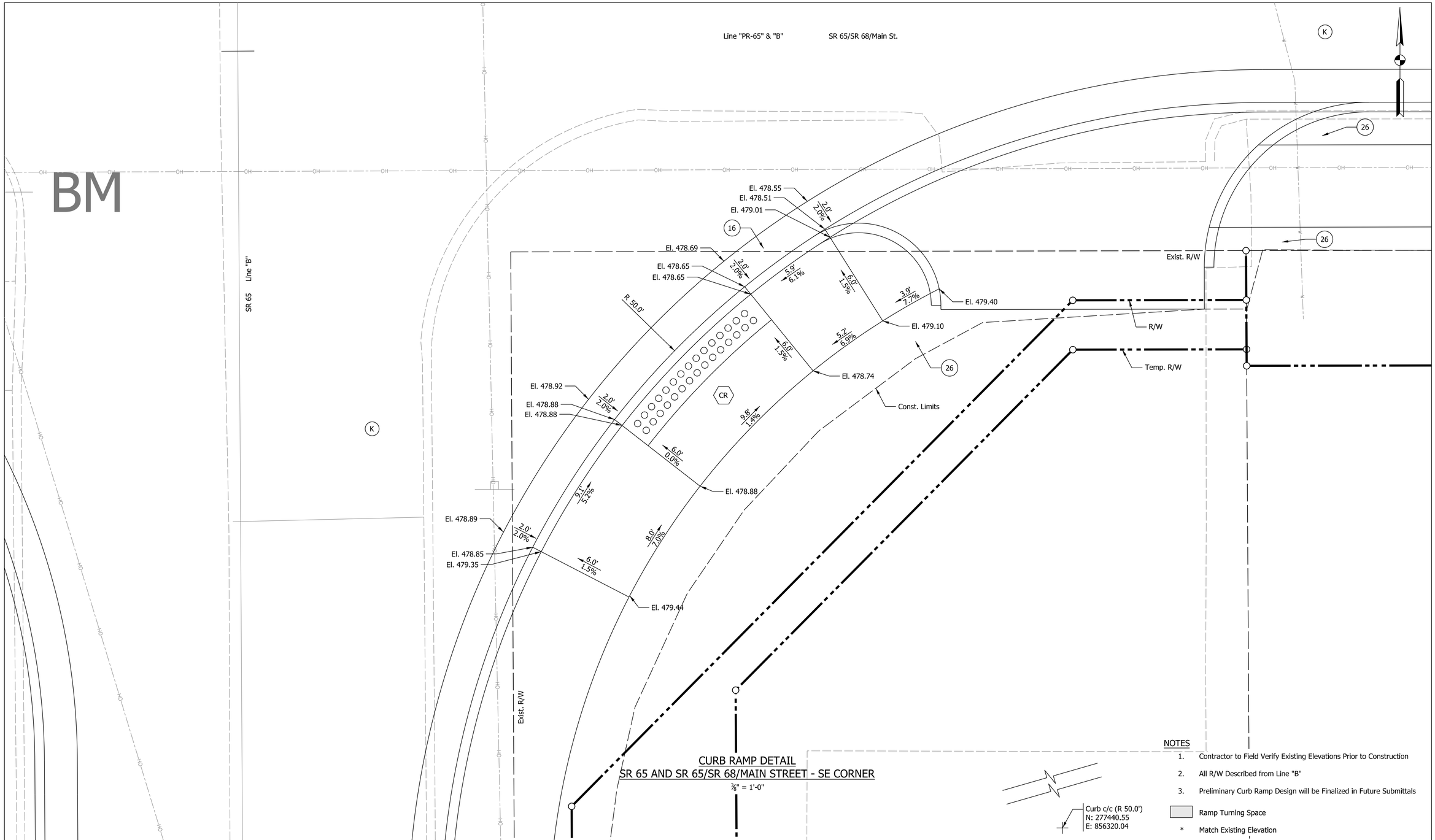

CURB RAMP DETAIL
SR 65 AND SR 65/SR 68/MAIN STREET - SE CORNER
⅜" = 1'-0"

NOTES

1. Contractor to Field Verify Existing Elevations Prior to Construction
2. All R/W Described from Line "B"
3. Preliminary Curb Ramp Design will be Finalized in Future Submittals

Ramp Turning Space

* Match Existing Elevation

LEGEND

- CR — Curb Ramp, Concrete
- F — Sidewalk, Concrete
- K — HMA for Full Depth Pavement
- K1 — HMA for Approaches, Type B
- 16 — Curb and Gutter, Concrete, Modified
- 26 — Sodding, Nursery
- Detectable Warning Surface

Preliminary
Not For Construction

RECOMMENDED FOR APPROVAL _____ 1/6/2021
DESIGN ENGINEER DATE

DESIGNED: JMS DRAWN: JMS
CHECKED: CHECKED:

INDIANA
DEPARTMENT OF TRANSPORTATION

CURB RAMP DETAILS

HORIZONTAL SCALE	BRIDGE FILE
3/8" = 1'	
VERTICAL SCALE	DESIGNATION
N/A	1601062
SURVEY BOOK	SHEETS
	110 of 214
CONTRACT	PROJECT
R-40567	1601062

Plot: 1/11/2021 8:24 PM
IP_PWP:d0332433\Sht Curb Ramp_3-8_11.dgn

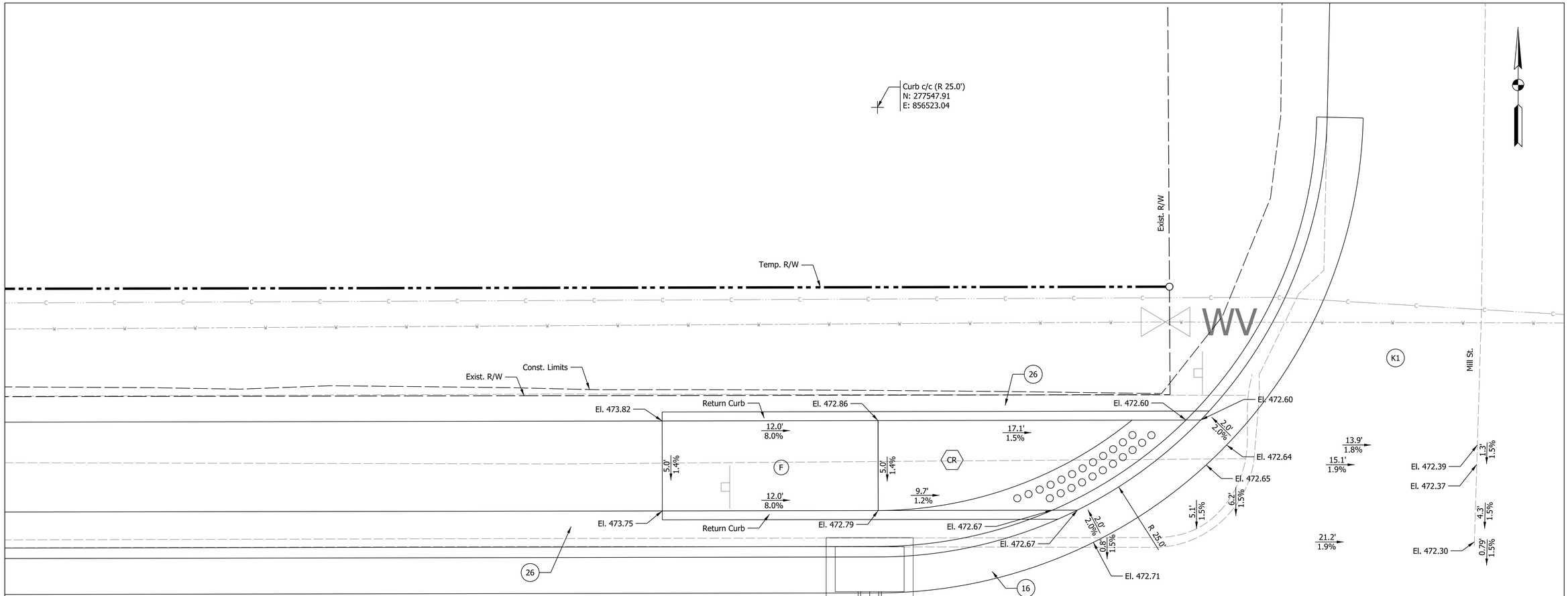

NOTES

1. Contractor to Field Verify Existing Elevations Prior to Construction
2. All R/W Described from Line "B"
3. Preliminary Curb Ramp Design will be Finalized in Future Submittals

Ramp Turning Space

* Match Existing Elevation

CURB RAMP DETAIL
SR 65 AND MILL STREET - NW CORNER

3/8" = 1'-0"

LEGEND

- CR Curb Ramp, Concrete
- F Sidewalk, Concrete
- K HMA for Full Depth Pavement
- K1 HMA for Approaches, Type B
- 16 Curb and Gutter, Concrete, Modified
- 26 Sodding, Nursery
- Detectable Warning Surface

Preliminary Not For Construction

RECOMMENDED FOR APPROVAL _____ 1/6/2021
DESIGN ENGINEER DATE

DESIGNED: JMS DRAWN: JMS
CHECKED: _____ CHECKED: _____

INDIANA
DEPARTMENT OF TRANSPORTATION

CURB RAMP DETAILS

HORIZONTAL SCALE	BRIDGE FILE
3/8" = 1'	
VERTICAL SCALE	DESIGNATION
N/A	1601062
SURVEY BOOK	SHEETS
	111 of 214
CONTRACT	PROJECT
R-40567	1601062

Plot: 1/11/2021 8:25 PM

IP_PWP:d0332433\Sht Curb Ramp_3-8_12.dgn

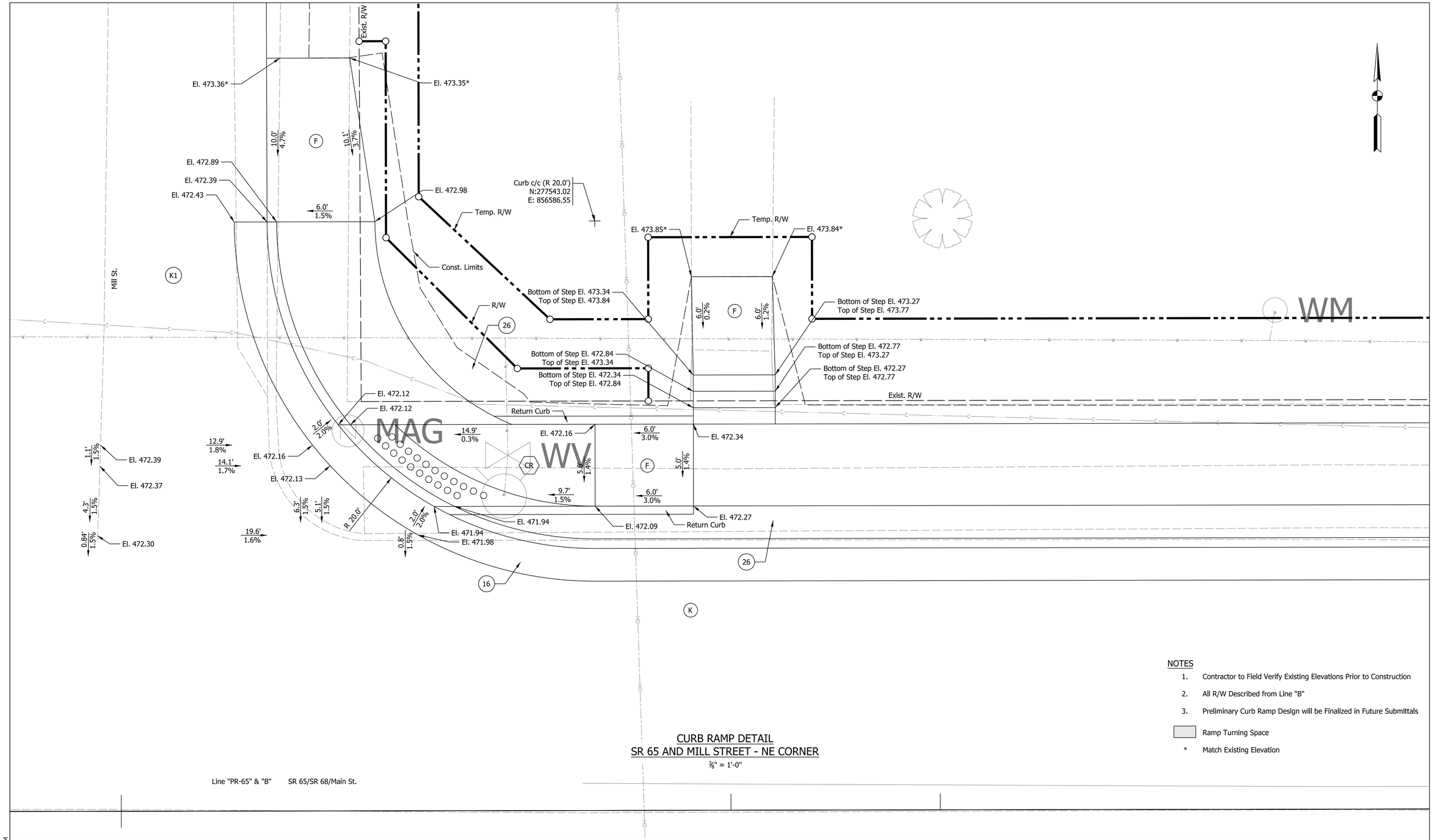

NOTES

1. Contractor to Field Verify Existing Elevations Prior to Construction
2. All R/W Described from Line "B"
3. Preliminary Curb Ramp Design will be Finalized in Future Submittals

Ramp Turning Space

* Match Existing Elevation

CURB RAMP DETAIL
SR 65 AND MILL STREET - NE CORNER

⅜" = 1'-0"

Line "PR-65" & "B" SR 65/SR 68/Main St.

LEGEND

- CR Curb Ramp, Concrete
- F Sidewalk, Concrete
- K HMA for Full Depth Pavement
- K1 HMA for Approaches, Type B
- 16 Curb and Gutter, Concrete, Modified
- 26 Sodding, Nursery
- Detectable Warning Surface

Preliminary Not For Construction

RECOMMENDED FOR APPROVAL _____ 1/6/2021
DESIGN ENGINEER DATE

DESIGNED: JMS DRAWN: JMS
CHECKED: CHECKED:

INDIANA
DEPARTMENT OF TRANSPORTATION

CURB RAMP DETAILS

HORIZONTAL SCALE	BRIDGE FILE
3/8" = 1'	
VERTICAL SCALE	DESIGNATION
N/A	1601062
SURVEY BOOK	SHEETS
	112 of 214
CONTRACT	PROJECT
R-40567	1601062

Plot: 1/11/2021 8:25 PM
IP_PWP:d0332433\Sht Curb Ramp_3-8_13.dgn

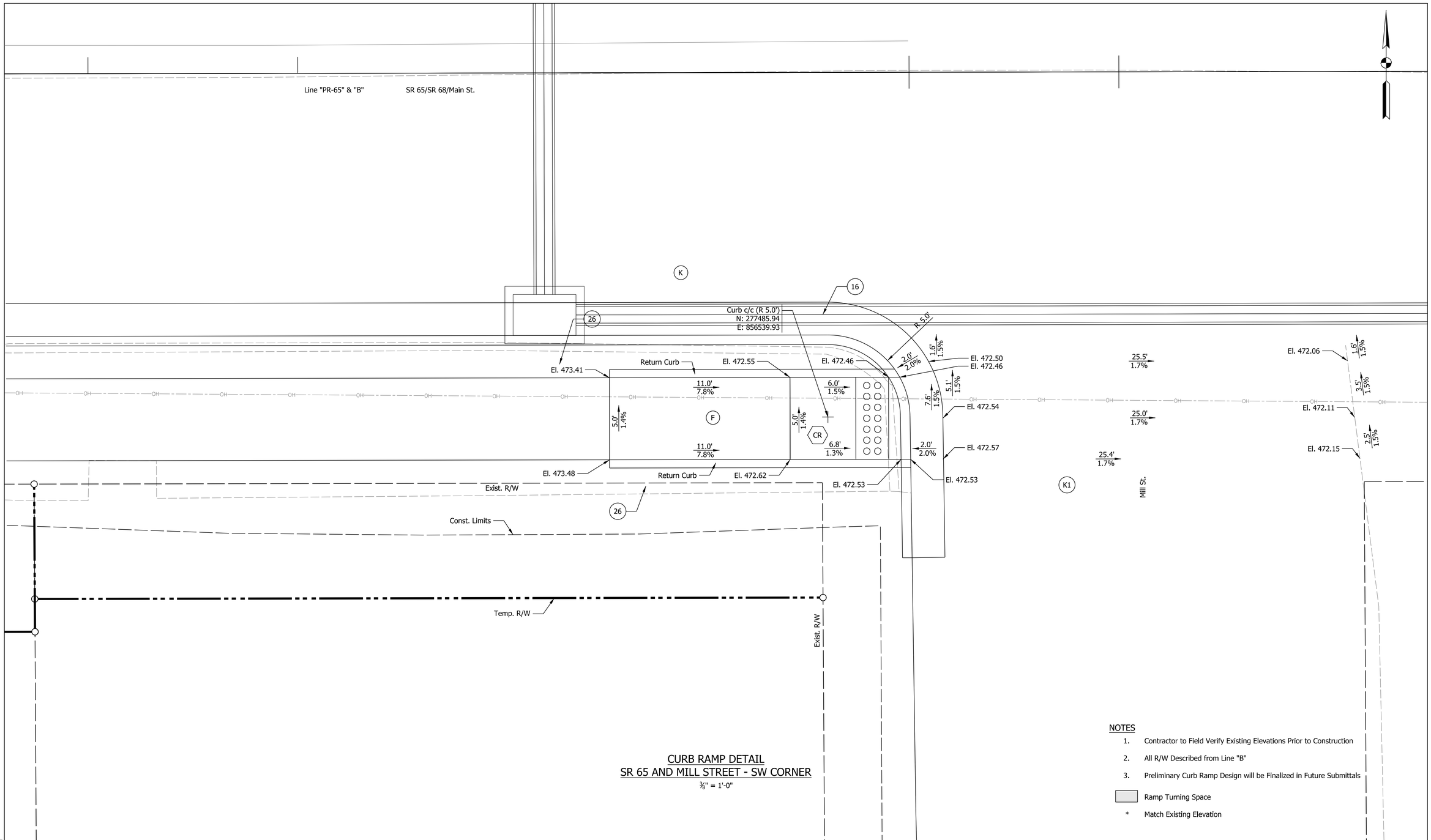

CURB RAMP DETAIL
SR 65 AND MILL STREET - SW CORNER

⅜" = 1'-0"

NOTES

1. Contractor to Field Verify Existing Elevations Prior to Construction
2. All R/W Described from Line "B"
3. Preliminary Curb Ramp Design will be Finalized in Future Submittals

Ramp Turning Space

* Match Existing Elevation

LEGEND

- CR — Curb Ramp, Concrete
- F — Sidewalk, Concrete
- K — HMA for Full Depth Pavement
- K1 — HMA for Approaches, Type B
- 16 — Curb and Gutter, Concrete, Modified
- 26 — Sodding, Nursery
- Detectable Warning Surface

Preliminary Not For Construction

RECOMMENDED FOR APPROVAL _____ 1/6/2021
DESIGN ENGINEER DATE

DESIGNED: JMS DRAWN: JMS
CHECKED: CHECKED:

INDIANA
DEPARTMENT OF TRANSPORTATION

CURB RAMP DETAILS

HORIZONTAL SCALE	BRIDGE FILE
3/8" = 1'	
VERTICAL SCALE	DESIGNATION
N/A	1601062
SURVEY BOOK	SHEETS
	113 of 214
CONTRACT	PROJECT
R-40567	1601062

Plot: 1/11/2021 8:25 PM
IP_PWP:d0332433\Sht Curb Ramp_3-8_14.dgn

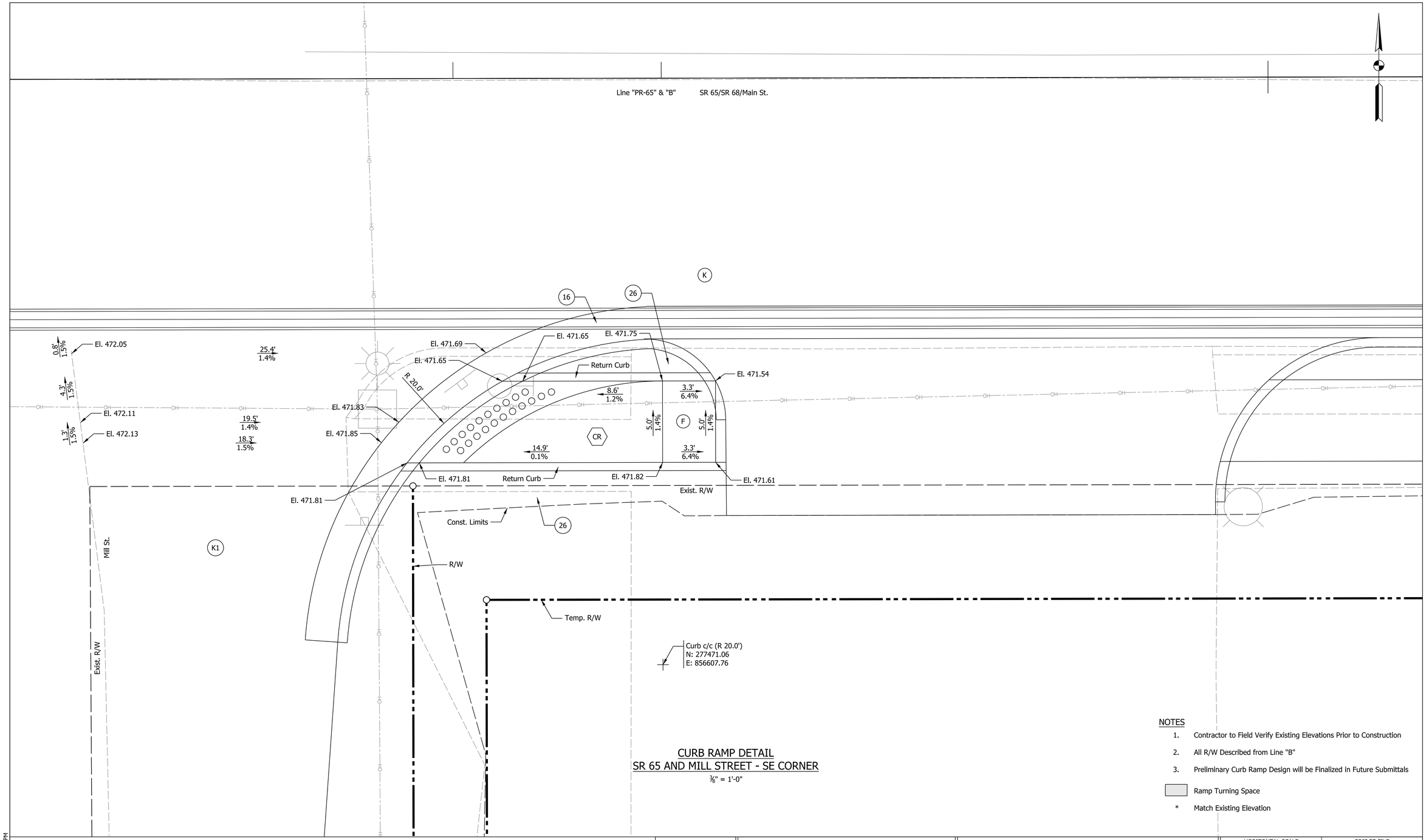

CURB RAMP DETAIL
SR 65 AND MILL STREET - SE CORNER

3/8" = 1'-0"

NOTES

1. Contractor to Field Verify Existing Elevations Prior to Construction
2. All R/W Described from Line "B"
3. Preliminary Curb Ramp Design will be Finalized in Future Submittals

Ramp Turning Space

* Match Existing Elevation

LEGEND

- CR — Curb Ramp, Concrete
- F — Sidewalk, Concrete
- K — HMA for Full Depth Pavement
- K1 — HMA for Approaches, Type B
- 16 — Curb and Gutter, Concrete, Modified
- 26 — Sodding, Nursery
- Detectable Warning Surface

Preliminary
Not For Construction

RECOMMENDED FOR APPROVAL _____ 1/6/2021
DESIGN ENGINEER DATE

DESIGNED: JMS DRAWN: JMS
CHECKED: CHECKED:

INDIANA
DEPARTMENT OF TRANSPORTATION

CURB RAMP DETAILS

HORIZONTAL SCALE	BRIDGE FILE
3/8" = 1'	
VERTICAL SCALE	DESIGNATION
N/A	1601062
SURVEY BOOK	SHEETS
	114 of 214
CONTRACT	PROJECT
R-40567	1601062

Plot: 1/11/2021 8:25 PM

IP_PWP:d0332433\Sht Curb Ramp_3-8_15.dgn

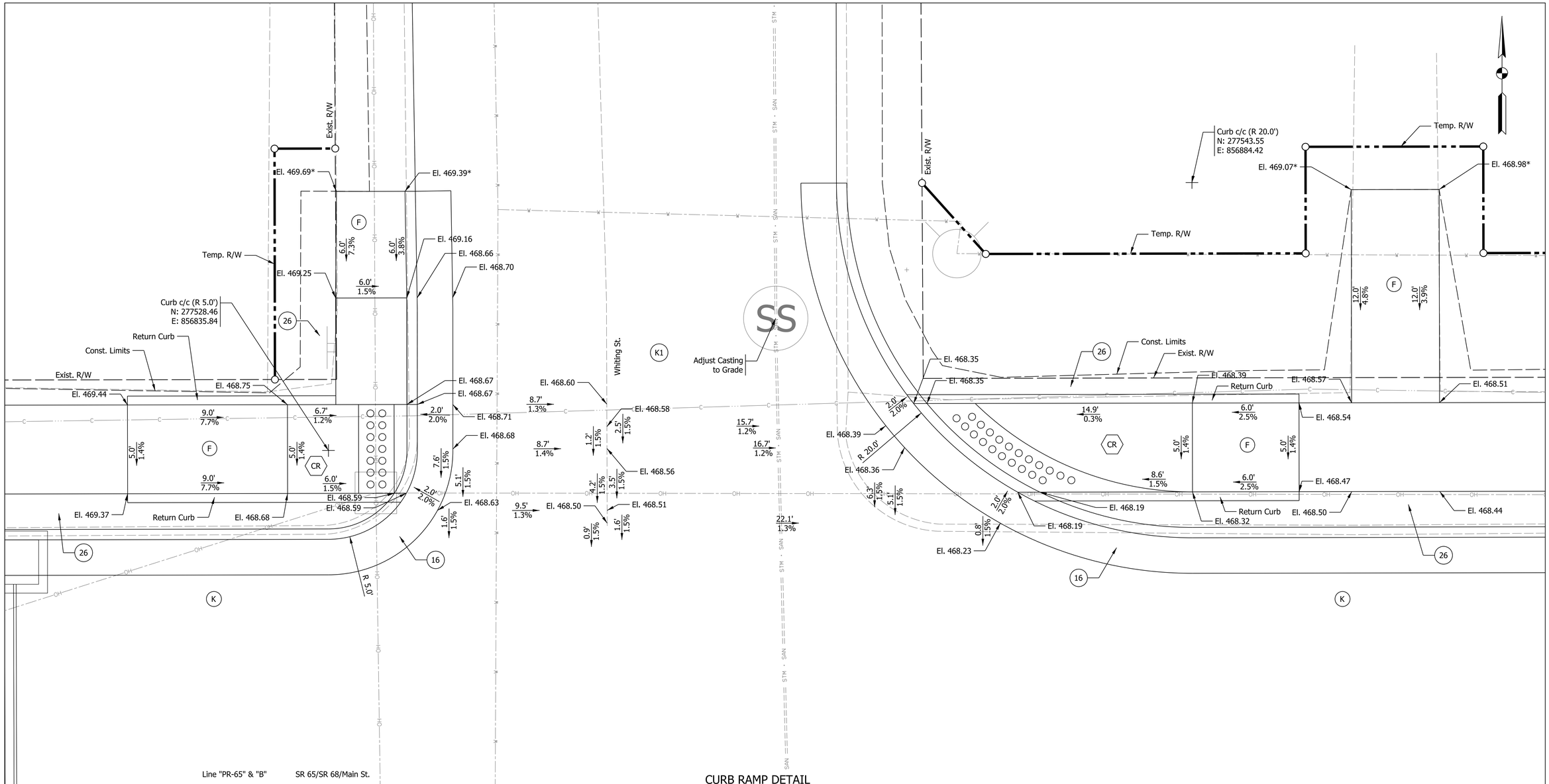

Line "PR-65" & "B" SR 65/SR 68/Main St.

CURB RAMP DETAIL
SR 65 AND WHITING STREET - NW & NE CORNER

3/8" = 1'-0"

NOTES

1. Contractor to Field Verify Existing Elevations Prior to Construction
2. All R/W Described from Line "B"
3. Preliminary Curb Ramp Design will be Finalized in Future Submittals

Ramp Turning Space

* Match Existing Elevation

LEGEND

- CR Curb Ramp, Concrete
- F Sidewalk, Concrete
- K HMA for Full Depth Pavement
- K1 HMA for Approaches, Type B
- 16 Curb and Gutter, Concrete, Modified
- 26 Sodding, Nursery
- Detectable Warning Surface

Preliminary Not For Construction

RECOMMENDED FOR APPROVAL _____ 1/6/2021
DESIGN ENGINEER DATE

DESIGNED: JMS DRAWN: JMS
CHECKED: CHECKED:

INDIANA DEPARTMENT OF TRANSPORTATION

CURB RAMP DETAILS

HORIZONTAL SCALE	BRIDGE FILE
3/8" = 1'	
VERTICAL SCALE	DESIGNATION
N/A	1601062
SURVEY BOOK	SHEETS
	115 of 214
CONTRACT	PROJECT
R-40567	1601062

Plot: 1/11/2021 8:26 PM

IP_PWP:d0332433\Sht Curb Ramp_3-8_16.dgn

Line "PR-65" & "B"

SR 65/SR 68/Main St.

K

16

26

Return Curb

El. 468.85

El. 469.53

9.0'
7.6%

8.6'
1.5%

5.0'
1.4%

F

CR

14.9'
1.3%

El. 469.60

El. 468.92

Exist. R/W

Const. Limits

El. 468.72

El. 468.72

El. 468.76

2.0'
2.0%

0.8'
1.5%

R 20.0'

5.1'
1.5%

6.3'
1.5%

El. 468.76

El. 468.76

2.0'
2.0%

El. 468.72

El. 468.72

Temp. R/W

Curb c/c (R 20.0')
N: 277471.44
E: 856820.50

Exist. R/W

21.3'
1.3%

15.9'
1.3%

14.8'
1.3%

El. 468.49

0.9'
1.5%

4.2'
1.5%

El. 468.55

El. 468.57

1.3'
1.5%

Adjust Casting
to Grade

WV

Whiting St.

K1

CURB RAMP DETAIL
SR 65 AND WHITING STREET - SW CORNER

3/8" = 1'-0"

NOTES

1. Contractor to Field Verify Existing Elevations Prior to Construction
2. All R/W Described from Line "B"
3. Preliminary Curb Ramp Design will be Finalized in Future Submittals

Ramp Turning Space

* Match Existing Elevation

LEGEND

- CR — Curb Ramp, Concrete
- F — Sidewalk, Concrete
- K — HMA for Full Depth Pavement
- K1 — HMA for Approaches, Type B
- 16 — Curb and Gutter, Concrete, Modified
- 26 — Sodding, Nursery
- Detectable Warning Surface

Preliminary
Not For Construction

RECOMMENDED FOR APPROVAL _____ DESIGN ENGINEER — 1/6/2021 DATE

DESIGNED: JMS DRAWN: JMS

CHECKED: CHECKED:

INDIANA
DEPARTMENT OF TRANSPORTATION

CURB RAMP DETAILS

HORIZONTAL SCALE	BRIDGE FILE
3/8" = 1'	
VERTICAL SCALE	DESIGNATION
N/A	1601062
SURVEY BOOK	SHEETS
	116 of 214
CONTRACT	PROJECT
R-40567	1601062

Plot: 1/11/2021 8:26 PM

IP_PWP:d0332433\Sht Curb Ramp_3-8_17.dgn

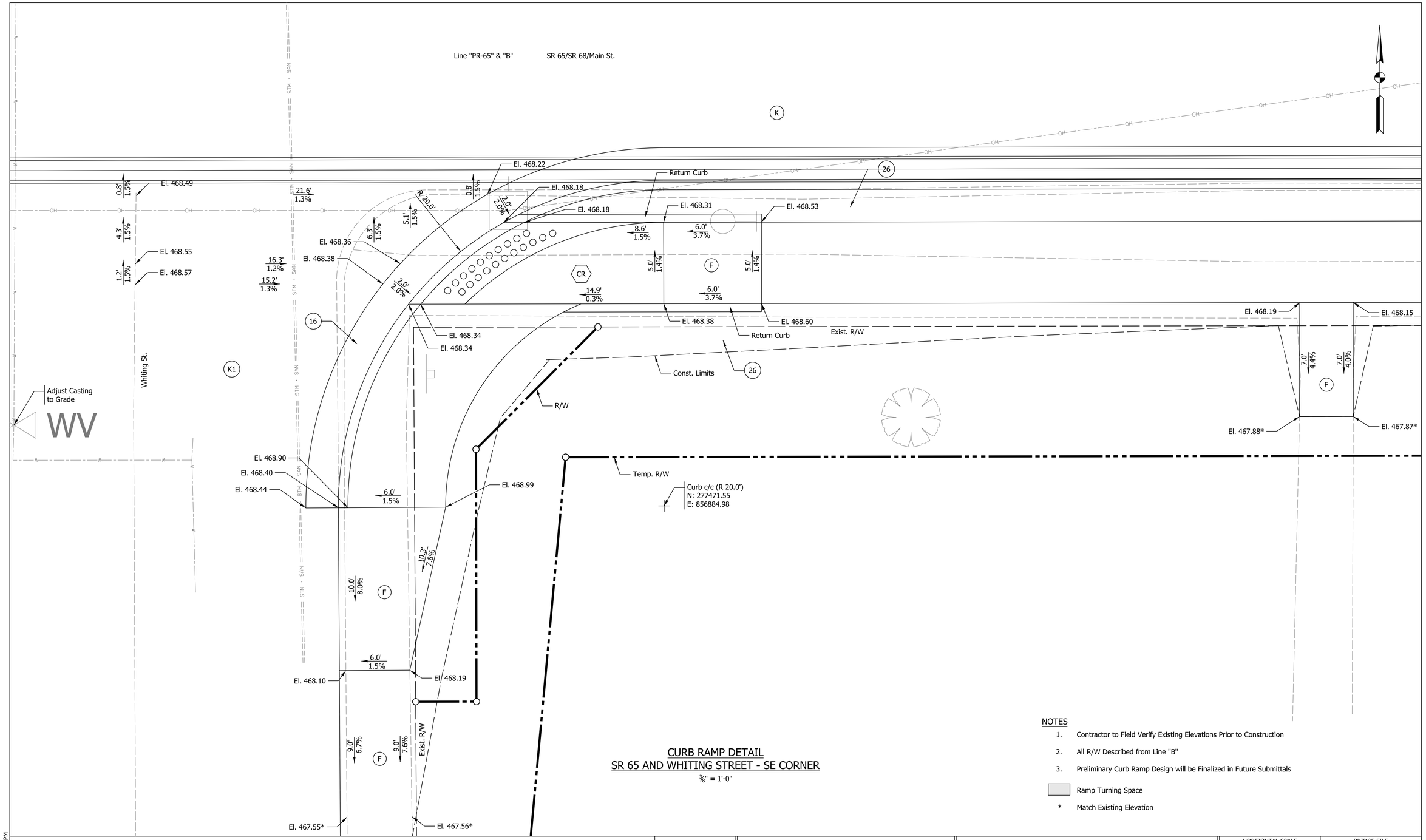

CURB RAMP DETAIL
SR 65 AND WHITING STREET - SE CORNER

3/8" = 1'-0"

NOTES

1. Contractor to Field Verify Existing Elevations Prior to Construction
2. All R/W Described from Line "B"
3. Preliminary Curb Ramp Design will be Finalized in Future Submittals

Ramp Turning Space

* Match Existing Elevation

LEGEND

- CR Curb Ramp, Concrete
- F Sidewalk, Concrete
- K HMA for Full Depth Pavement
- K1 HMA for Approaches, Type B
- 16 Curb and Gutter, Concrete, Modified
- 26 Sodding, Nursery
- Detectable Warning Surface

Preliminary
Not For Construction

RECOMMENDED FOR APPROVAL _____ 1/6/2021
DESIGN ENGINEER DATE

DESIGNED: JMS DRAWN: JMS
CHECKED: CHECKED:

INDIANA
DEPARTMENT OF TRANSPORTATION

CURB RAMP DETAILS

HORIZONTAL SCALE	BRIDGE FILE
3/8" = 1'	
VERTICAL SCALE	DESIGNATION
N/A	1601062
SURVEY BOOK	SHEETS
	117 of 214
CONTRACT	PROJECT
R-40567	1601062

Plot: 1/11/2021 8:26 PM
IP_PWP:d0332433\Sht Curb Ramp_3-8_18.dgn

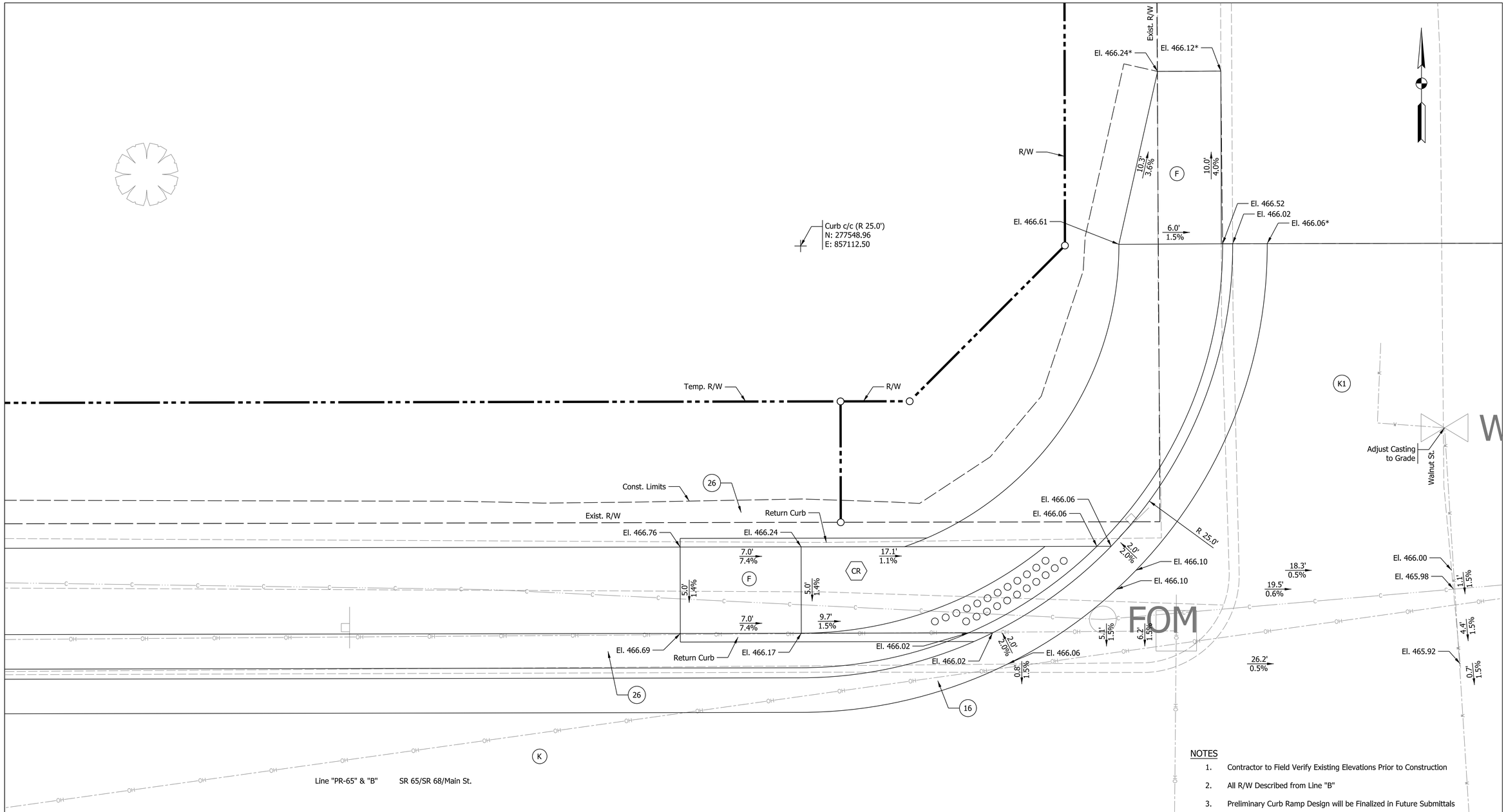

CURB RAMP DETAIL
SR 65 AND WALNUT STREET - NW CORNER

⅜" = 1'-0"

NOTES

1. Contractor to Field Verify Existing Elevations Prior to Construction
2. All R/W Described from Line "B"
3. Preliminary Curb Ramp Design will be Finalized in Future Submittals

Ramp Turning Space

* Match Existing Elevation

LEGEND

- CR — Curb Ramp, Concrete
- F — Sidewalk, Concrete
- K — HMA for Full Depth Pavement
- K1 — HMA for Approaches, Type B
- 16 — Curb and Gutter, Concrete, Modified
- 26 — Sodding, Nursery
- Detectable Warning Surface

Preliminary
Not For Construction

RECOMMENDED FOR APPROVAL _____ 1/6/2021
DESIGN ENGINEER DATE

DESIGNED: JMS DRAWN: JMS
CHECKED: CHECKED:

INDIANA
DEPARTMENT OF TRANSPORTATION

CURB RAMP DETAILS

HORIZONTAL SCALE	BRIDGE FILE
3/8" = 1'	
VERTICAL SCALE	DESIGNATION
N/A	1601062
SURVEY BOOK	SHEETS
	118 of 214
CONTRACT	PROJECT
R-40567	1601062

Plot: 1/11/2021 8:27 PM

IP_PWP:d0332433\Sht Curb Ramp_3-8_19.dgn

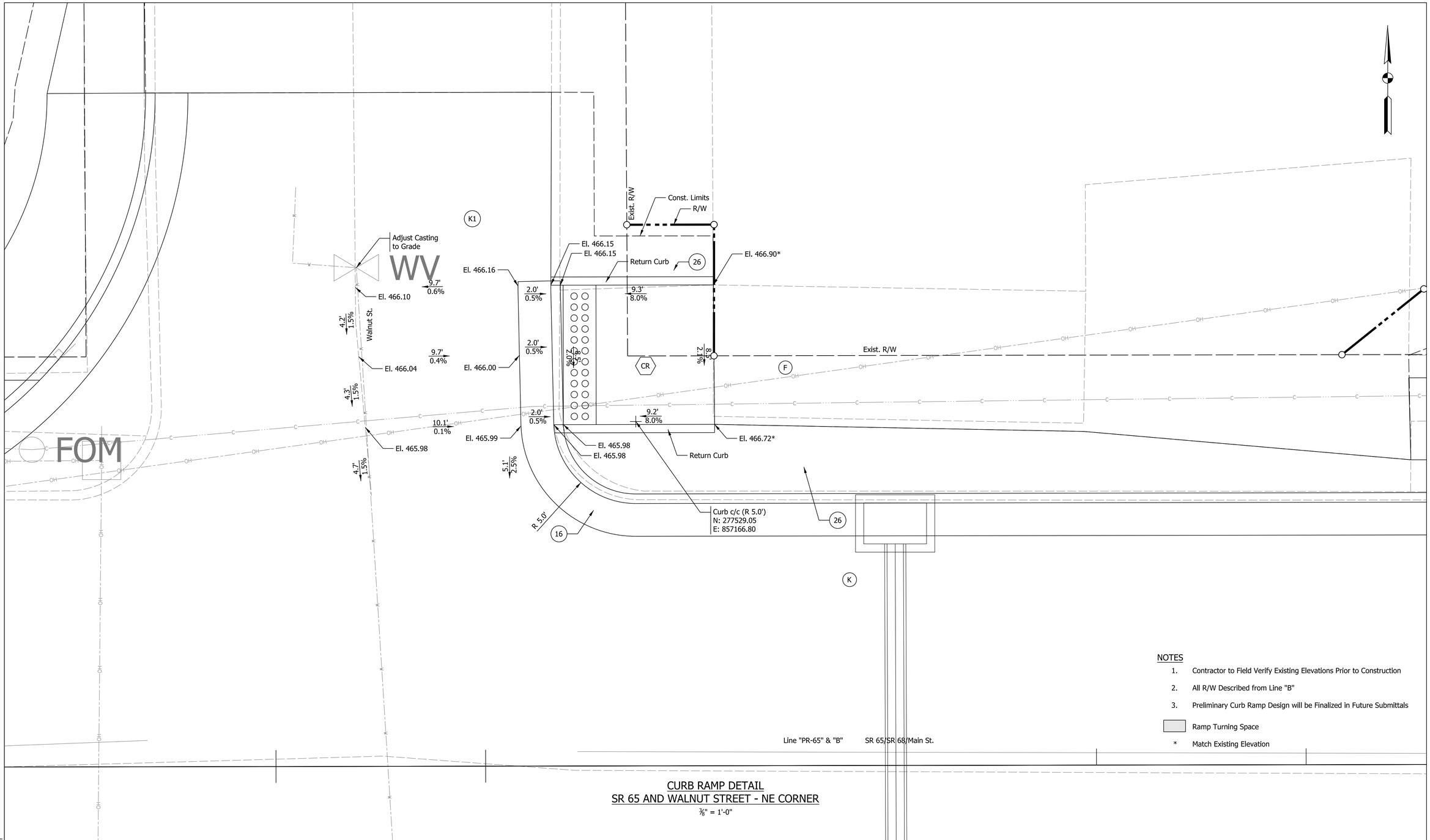

NOTES

1. Contractor to Field Verify Existing Elevations Prior to Construction
2. All R/W Described from Line "B"
3. Preliminary Curb Ramp Design will be Finalized in Future Submittals

Ramp Turning Space

* Match Existing Elevation

CURB RAMP DETAIL
SR 65 AND WALNUT STREET - NE CORNER

⅜" = 1'-0"

LEGEND

- CR Curb Ramp, Concrete
- F Sidewalk, Concrete
- K HMA for Full Depth Pavement
- K1 HMA for Approaches, Type B
- 16 Curb and Gutter, Concrete, Modified
- 26 Sodding, Nursery
- Detectable Warning Surface

Preliminary Not For Construction

RECOMMENDED FOR APPROVAL _____ 1/6/2021
DESIGN ENGINEER DATE

DESIGNED: JMS DRAWN: JMS
CHECKED: CHECKED:

INDIANA
DEPARTMENT OF TRANSPORTATION

CURB RAMP DETAILS

HORIZONTAL SCALE	BRIDGE FILE
3/8" = 1'	
VERTICAL SCALE	DESIGNATION
N/A	1601062
SURVEY BOOK	SHEETS
	119 of 214
CONTRACT	PROJECT
R-40567	1601062

Plot: 1/11/2021 8:27 PM

IP_PWP:d0332433\Sht Curb Ramp_3-8_20.dgn

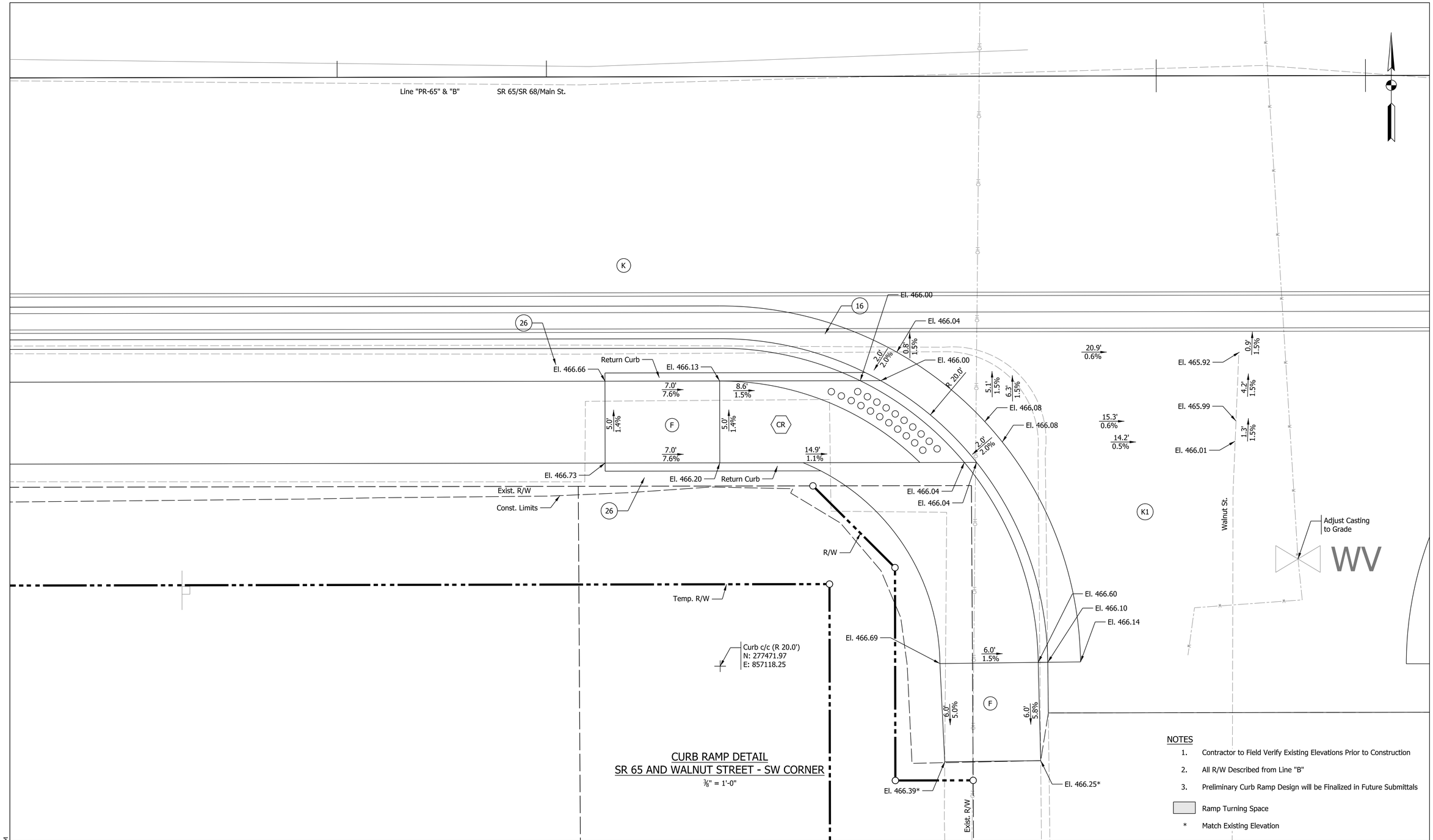

CURB RAMP DETAIL
SR 65 AND WALNUT STREET - SW CORNER

3/8" = 1'-0"

NOTES

1. Contractor to Field Verify Existing Elevations Prior to Construction
2. All R/W Described from Line "B"
3. Preliminary Curb Ramp Design will be Finalized in Future Submittals

Ramp Turning Space

* Match Existing Elevation

LEGEND

- CR — Curb Ramp, Concrete
- F — Sidewalk, Concrete
- K — HMA for Full Depth Pavement
- K1 — HMA for Approaches, Type B
- 16 — Curb and Gutter, Concrete, Modified
- 26 — Sodding, Nursery
- Detectable Warning Surface

Preliminary
Not For Construction

RECOMMENDED FOR APPROVAL — DESIGN ENGINEER — 1/6/2021 DATE

DESIGNED: JMS | DRAWN: JMS

CHECKED: | CHECKED:

INDIANA
DEPARTMENT OF TRANSPORTATION

CURB RAMP DETAILS

HORIZONTAL SCALE	BRIDGE FILE
3/8" = 1'	
VERTICAL SCALE	DESIGNATION
N/A	1601062
SURVEY BOOK	SHEETS
	120 of 214
CONTRACT	PROJECT
R-40567	1601062

Plot: 1/11/2021 8:27 PM

IP_PWP:d0332433\Sht Curb Ramp_3-8_21.dgn

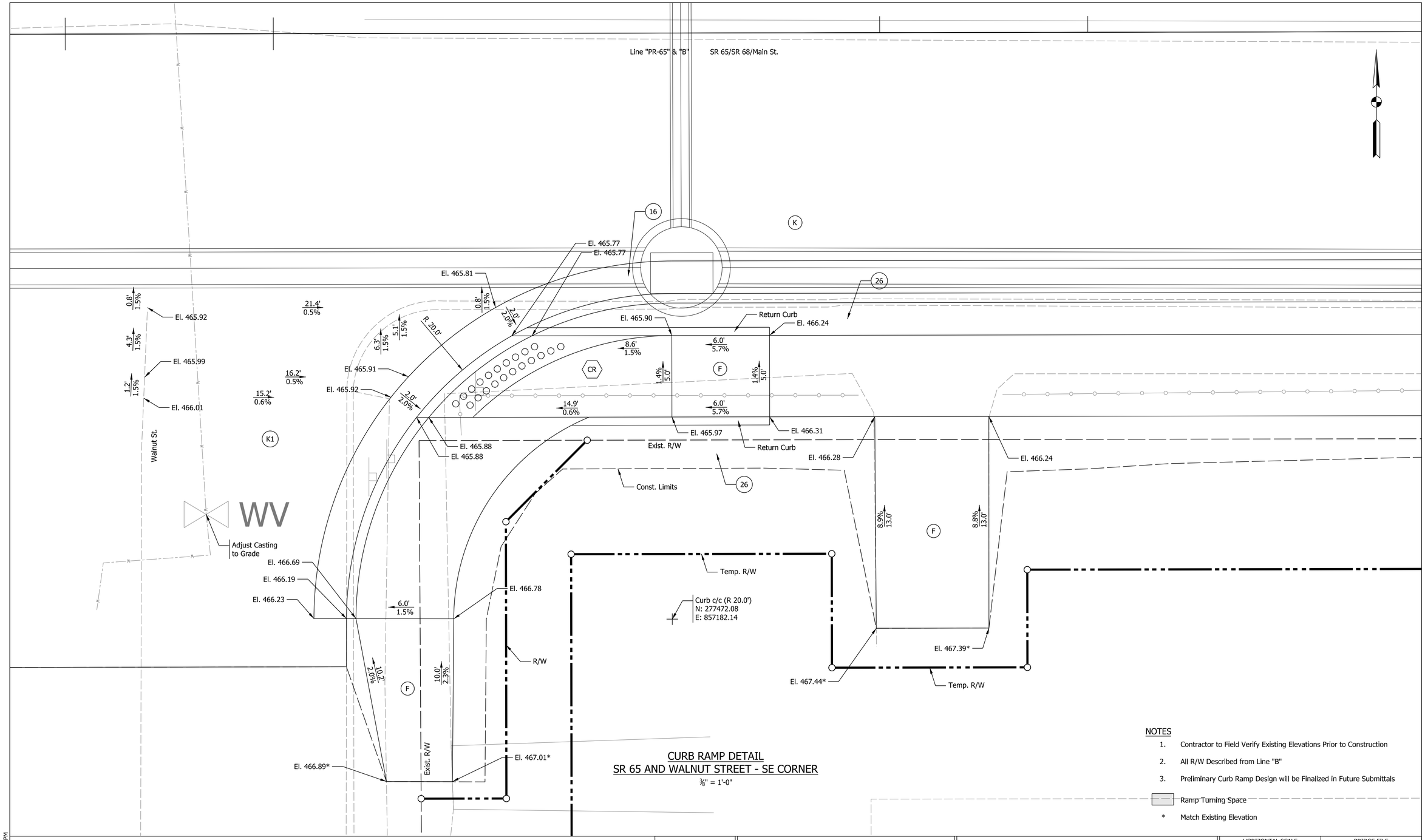

CURB RAMP DETAIL
SR 65 AND WALNUT STREET - SE CORNER

⅜" = 1'-0"

NOTES

1. Contractor to Field Verify Existing Elevations Prior to Construction
2. All R/W Described from Line "B"
3. Preliminary Curb Ramp Design will be Finalized in Future Submittals

Ramp Turning Space

* Match Existing Elevation

LEGEND

- CR — Curb Ramp, Concrete
- F — Sidewalk, Concrete
- K — HMA for Full Depth Pavement
- K1 — HMA for Approaches, Type B
- 16 — Curb and Gutter, Concrete, Modified
- 26 — Sodding, Nursery
- Detectable Warning Surface

Preliminary
Not For Construction

RECOMMENDED FOR APPROVAL _____ 1/6/2021
DESIGN ENGINEER DATE

DESIGNED: JMS DRAWN: JMS
CHECKED: CHECKED:

INDIANA
DEPARTMENT OF TRANSPORTATION

CURB RAMP DETAILS

HORIZONTAL SCALE	BRIDGE FILE
3/8" = 1'	
VERTICAL SCALE	DESIGNATION
N/A	1601062
SURVEY BOOK	SHEETS
	121 of 214
CONTRACT	PROJECT
R-40567	1601062

Plot: 1/11/2021 8:27 PM

IP_PWP:d0332433\Sht Curb Ramp_3-8_22.dgn

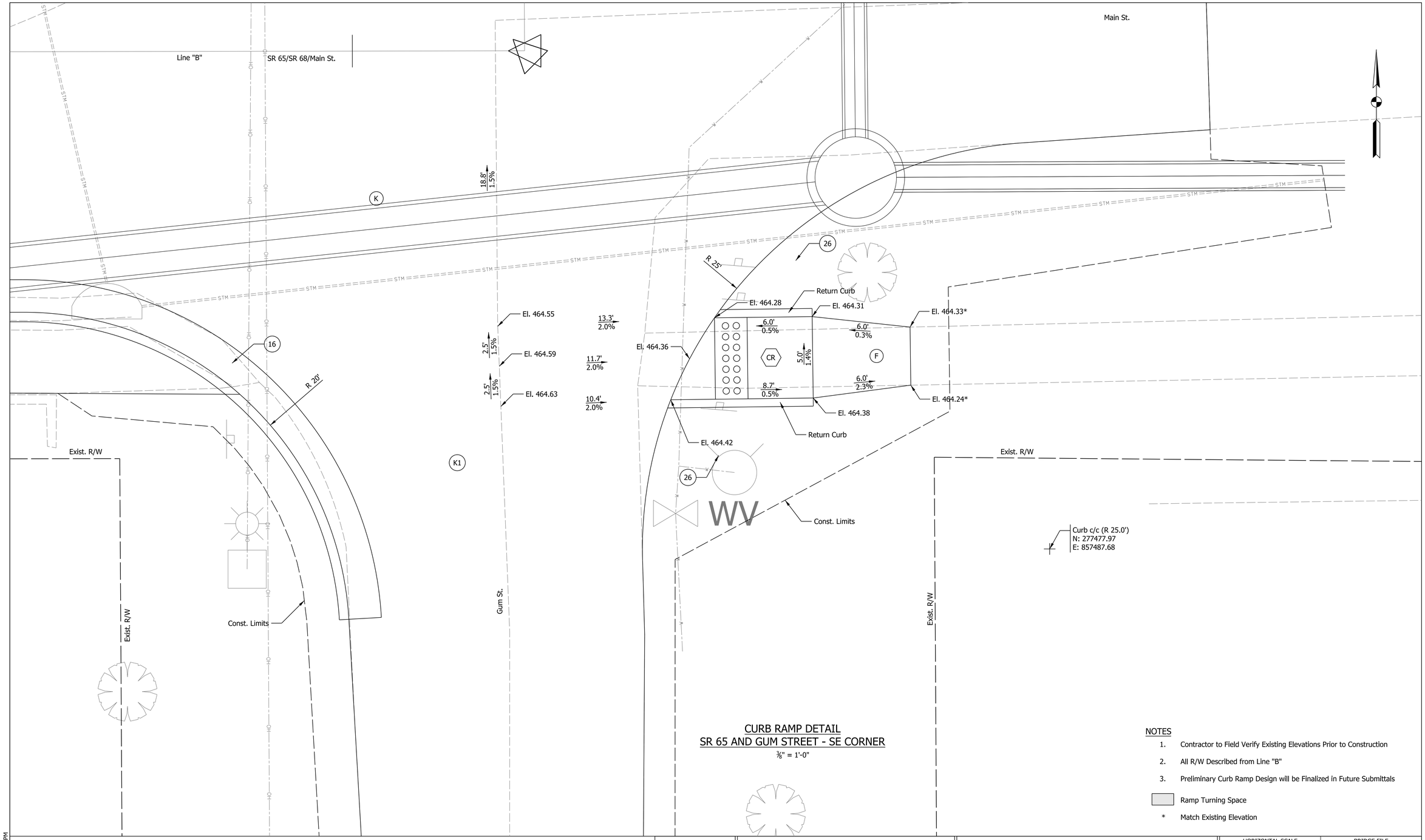

CURB RAMP DETAIL
SR 65 AND GUM STREET - SE CORNER

⅜" = 1'-0"

NOTES

1. Contractor to Field Verify Existing Elevations Prior to Construction
2. All R/W Described from Line "B"
3. Preliminary Curb Ramp Design will be Finalized in Future Submittals

Ramp Turning Space

* Match Existing Elevation

Preliminary
Not For Construction

RECOMMENDED FOR APPROVAL _____ 1/6/2021
DESIGN ENGINEER DATE

DESIGNED: JMS DRAWN: JMS
CHECKED: CHECKED:

INDIANA
DEPARTMENT OF TRANSPORTATION

CURB RAMP DETAILS

HORIZONTAL SCALE	BRIDGE FILE
3/8" = 1'	
VERTICAL SCALE	DESIGNATION
N/A	1601062
SURVEY BOOK	SHEETS
	122 of 214
CONTRACT	PROJECT
R-40567	1601062

Plot: 1/11/2021 8:28 PM
IP_PWP:d0332433\Sht Curb Ramp_3-8_22B.dgn

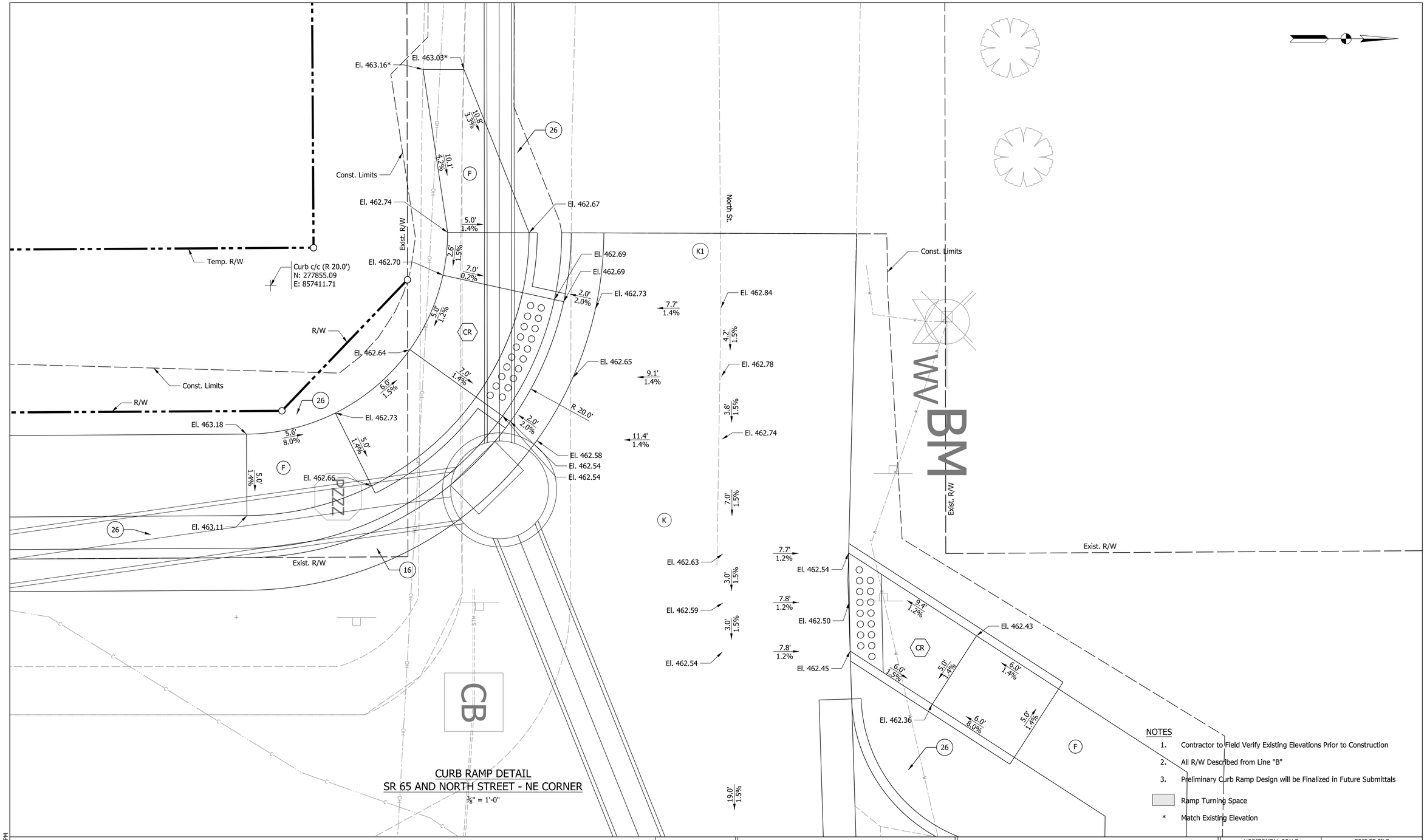

CURB RAMP DETAIL
SR 65 AND NORTH STREET - NE CORNER
3/8" = 1'-0"

NOTES

1. Contractor to Field Verify Existing Elevations Prior to Construction
2. All R/W Described from Line "B"
3. Preliminary Curb Ramp Design will be Finalized in Future Submittals

Ramp Turning Space

* Match Existing Elevation

Preliminary
Not For Construction

RECOMMENDED FOR APPROVAL _____ 1/6/2021
DESIGN ENGINEER DATE

DESIGNED: JMS DRAWN: JMS
CHECKED: CHECKED:

INDIANA
DEPARTMENT OF TRANSPORTATION

CURB RAMP DETAILS

HORIZONTAL SCALE	BRIDGE FILE
3/8" = 1'	
VERTICAL SCALE	DESIGNATION
N/A	1601062
SURVEY BOOK	SHEETS
	123 of 214
CONTRACT	PROJECT
R-40567	1601062

Plot: 1/11/2021 8:28 PM
IP_PWP:d0332433\Sht Curb Ramp_3-8_22C.dgn

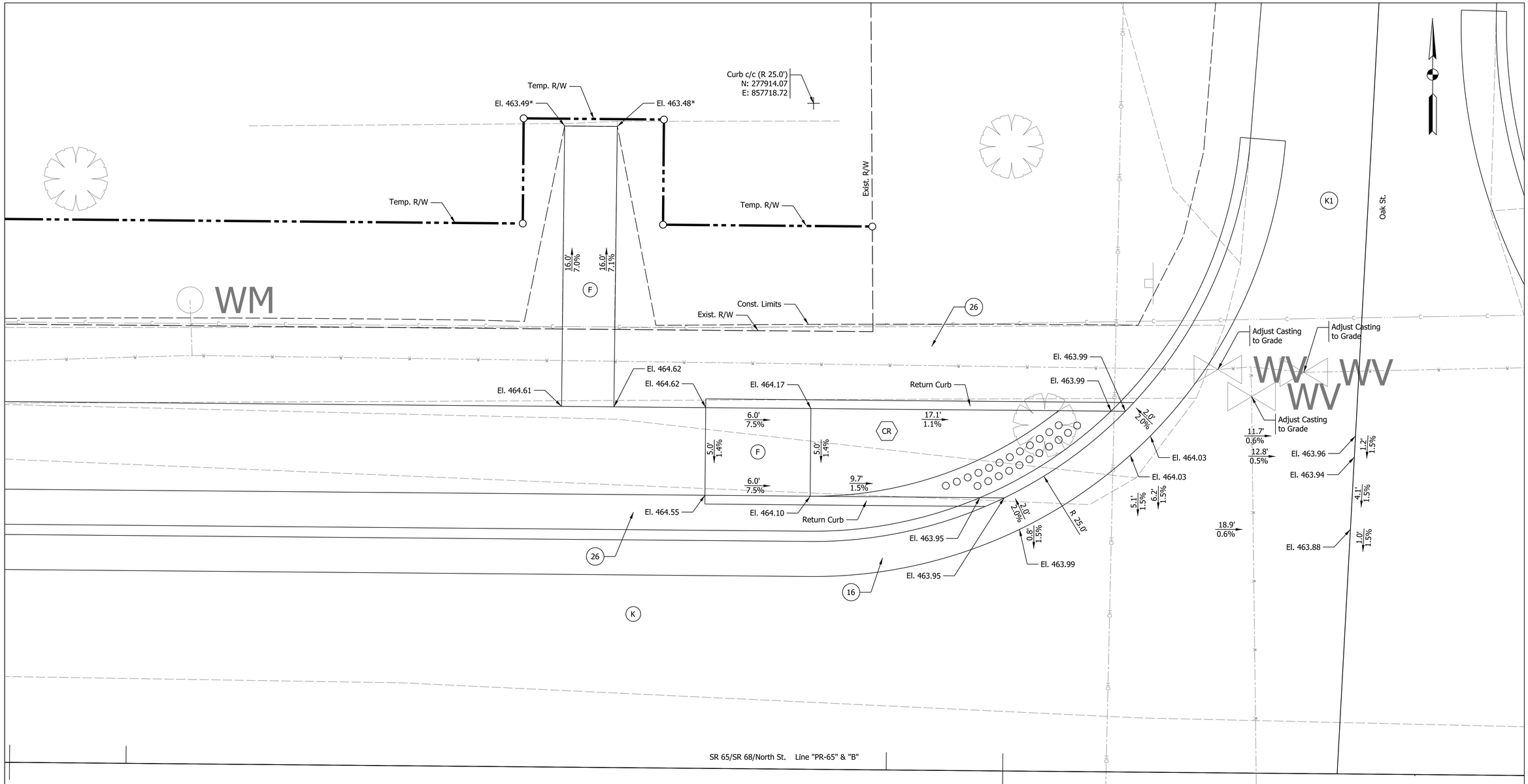

CURB RAMP DETAIL
SR 65 AND OAK STREET - NW CORNER

⅜" = 1'-0"

NOTES

1. Contractor to Field Verify Existing Elevations Prior to Construction
2. All R/W Described from Line "B"
3. Preliminary Curb Ramp Design will be Finalized in Future Submittals

Ramp Turning Space

* Match Existing Elevation

LEGEND

- CR — Curb Ramp, Concrete
- F — Sidewalk, Concrete
- K — HMA for Full Depth Pavement
- K1 — HMA for Approaches, Type B
- 16 — Curb and Gutter, Concrete, Modified
- 26 — Sodding, Nursery
- Detectable Warning Surface

Preliminary Not For Construction

RECOMMENDED FOR APPROVAL _____ 1/6/2021
DESIGN ENGINEER DATE

DESIGNED: JMS DRAWN: JMS
CHECKED: CHECKED:

INDIANA DEPARTMENT OF TRANSPORTATION

CURB RAMP DETAILS

HORIZONTAL SCALE	BRIDGE FILE
3/8" = 1'	
VERTICAL SCALE	DESIGNATION
N/A	1601062
SURVEY BOOK	SHEETS
	124 of 214
CONTRACT	PROJECT
R-40567	1601062

Plot: 1/11/2021 8:28 PM

IP_PWP:d0332433\Sht Curb Ramp_3-8_23.dgn

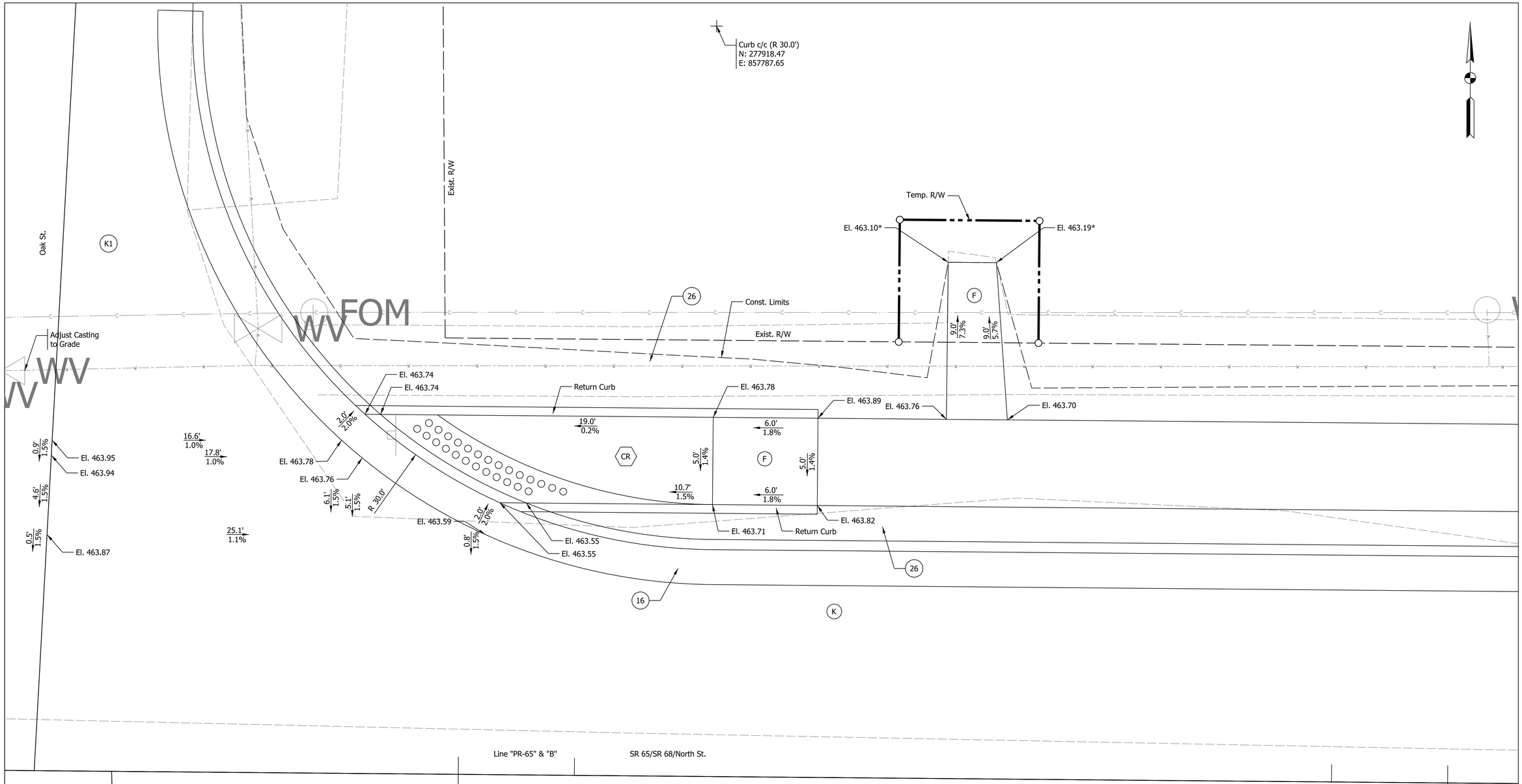

CURB RAMP DETAIL
SR 65 AND OAK STREET - NE CORNER

3/8" = 1'-0"

NOTES

1. Contractor to Field Verify Existing Elevations Prior to Construction
2. All R/W Described from Line "B"
3. Preliminary Curb Ramp Design will be Finalized in Future Submittals

Ramp Turning Space

* Match Existing Elevation

LEGEND

- CR — Curb Ramp, Concrete
- F — Sidewalk, Concrete
- K — HMA for Full Depth Pavement
- K1 — HMA for Approaches, Type B
- 16 — Curb and Gutter, Concrete, Modified
- 26 — Sodding, Nursery
- Detectable Warning Surface

Preliminary
Not For Construction

RECOMMENDED FOR APPROVAL _____ 1/6/2021
DESIGN ENGINEER DATE

DESIGNED: JMS DRAWN: JMS
CHECKED: _____ CHECKED: _____

INDIANA
DEPARTMENT OF TRANSPORTATION

CURB RAMP DETAILS

HORIZONTAL SCALE	BRIDGE FILE
3/8" = 1'	
VERTICAL SCALE	DESIGNATION
N/A	1601062
SURVEY BOOK	SHEETS
	125 of 214
CONTRACT	PROJECT
R-40567	1601062

Plot: 1/11/2021 8:28 PM

IP_PWP:d0332433\Sht Curb Ramp_3-8_24.dgn

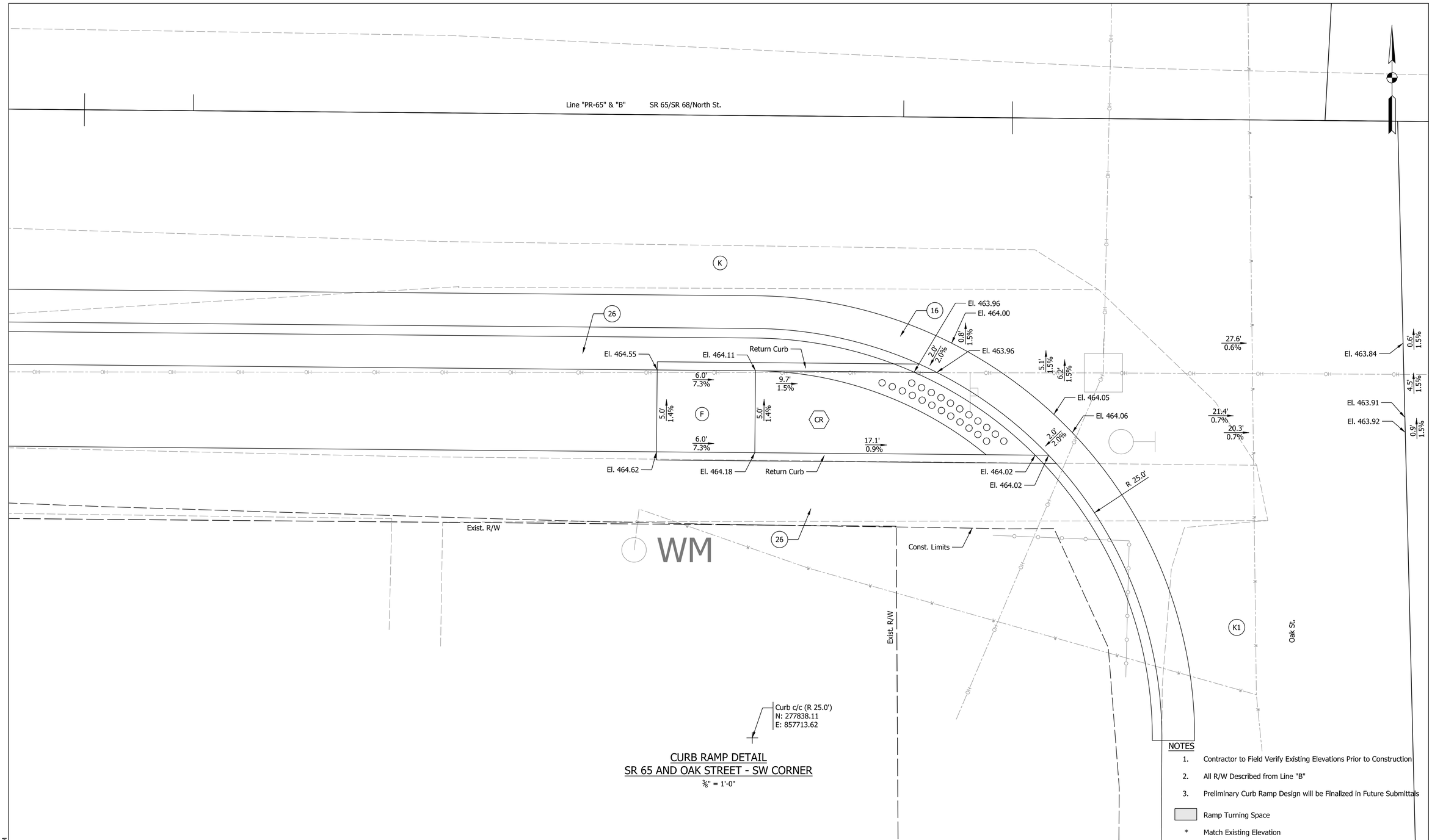

CURB RAMP DETAIL
SR 65 AND OAK STREET - SW CORNER

⅜" = 1'-0"

NOTES

1. Contractor to Field Verify Existing Elevations Prior to Construction
2. All R/W Described from Line "B"
3. Preliminary Curb Ramp Design will be Finalized in Future Submittals

Ramp Turning Space

* Match Existing Elevation

LEGEND

- CR — Curb Ramp, Concrete
- F — Sidewalk, Concrete
- K — HMA for Full Depth Pavement
- K1 — HMA for Approaches, Type B
- 16 — Curb and Gutter, Concrete, Modified
- 26 — Sodding, Nursery
- Detectable Warning Surface

Preliminary
Not For Construction

RECOMMENDED FOR APPROVAL _____ 1/6/2021
DESIGN ENGINEER DATE

DESIGNED: JMS DRAWN: JMS
CHECKED: _____ CHECKED: _____

INDIANA
DEPARTMENT OF TRANSPORTATION

CURB RAMP DETAILS

HORIZONTAL SCALE	BRIDGE FILE
3/8" = 1'	
VERTICAL SCALE	DESIGNATION
N/A	1601062
SURVEY BOOK	SHEETS
	126 of 214
CONTRACT	PROJECT
R-40567	1601062

Plot: 1/11/2021 8:29 PM

IP_PWP:d0332433\Sht Curb Ramp_3-8_25.dgn

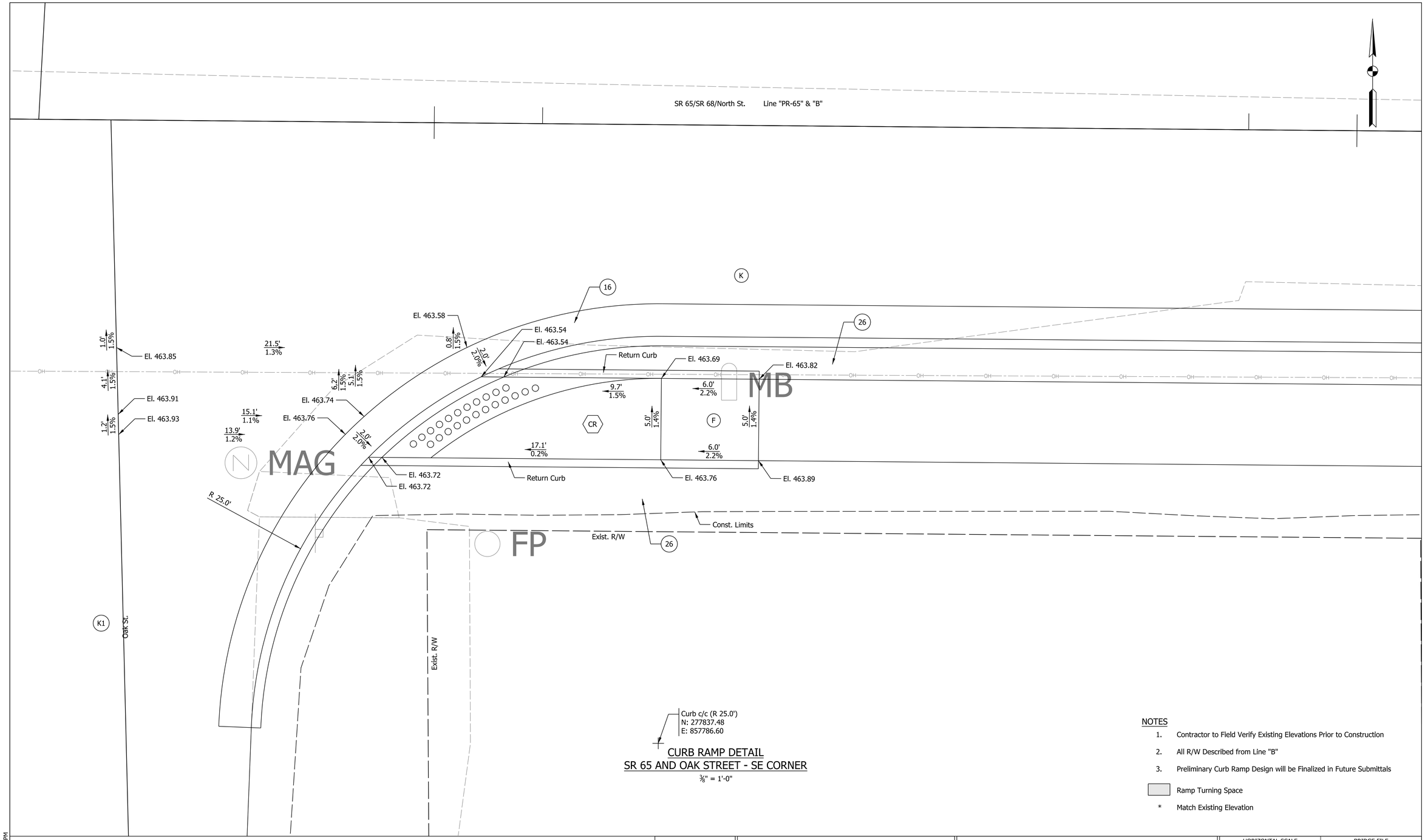

CURB RAMP DETAIL
SR 65 AND OAK STREET - SE CORNER

⅜" = 1'-0"

NOTES

1. Contractor to Field Verify Existing Elevations Prior to Construction
2. All R/W Described from Line "B"
3. Preliminary Curb Ramp Design will be Finalized in Future Submittals

Ramp Turning Space

* Match Existing Elevation

LEGEND

- CR — Curb Ramp, Concrete
- F — Sidewalk, Concrete
- K — HMA for Full Depth Pavement
- K1 — HMA for Approaches, Type B
- 16 — Curb and Gutter, Concrete, Modified
- 26 — Sodding, Nursery
- Detectable Warning Surface

Preliminary Not For Construction

RECOMMENDED FOR APPROVAL _____ 1/6/2021
DESIGN ENGINEER DATE

DESIGNED: JMS DRAWN: JMS
CHECKED: CHECKED:

INDIANA
DEPARTMENT OF TRANSPORTATION

CURB RAMP DETAILS

HORIZONTAL SCALE	BRIDGE FILE
3/8" = 1'	
VERTICAL SCALE	DESIGNATION
N/A	1601062
SURVEY BOOK	SHEETS
	127 of 214
CONTRACT	PROJECT
R-40567	1601062

Plot: 1/11/2021 8:29 PM

IP_PWP:d0332433\Sht Curb Ramp_3-8_26.dgn

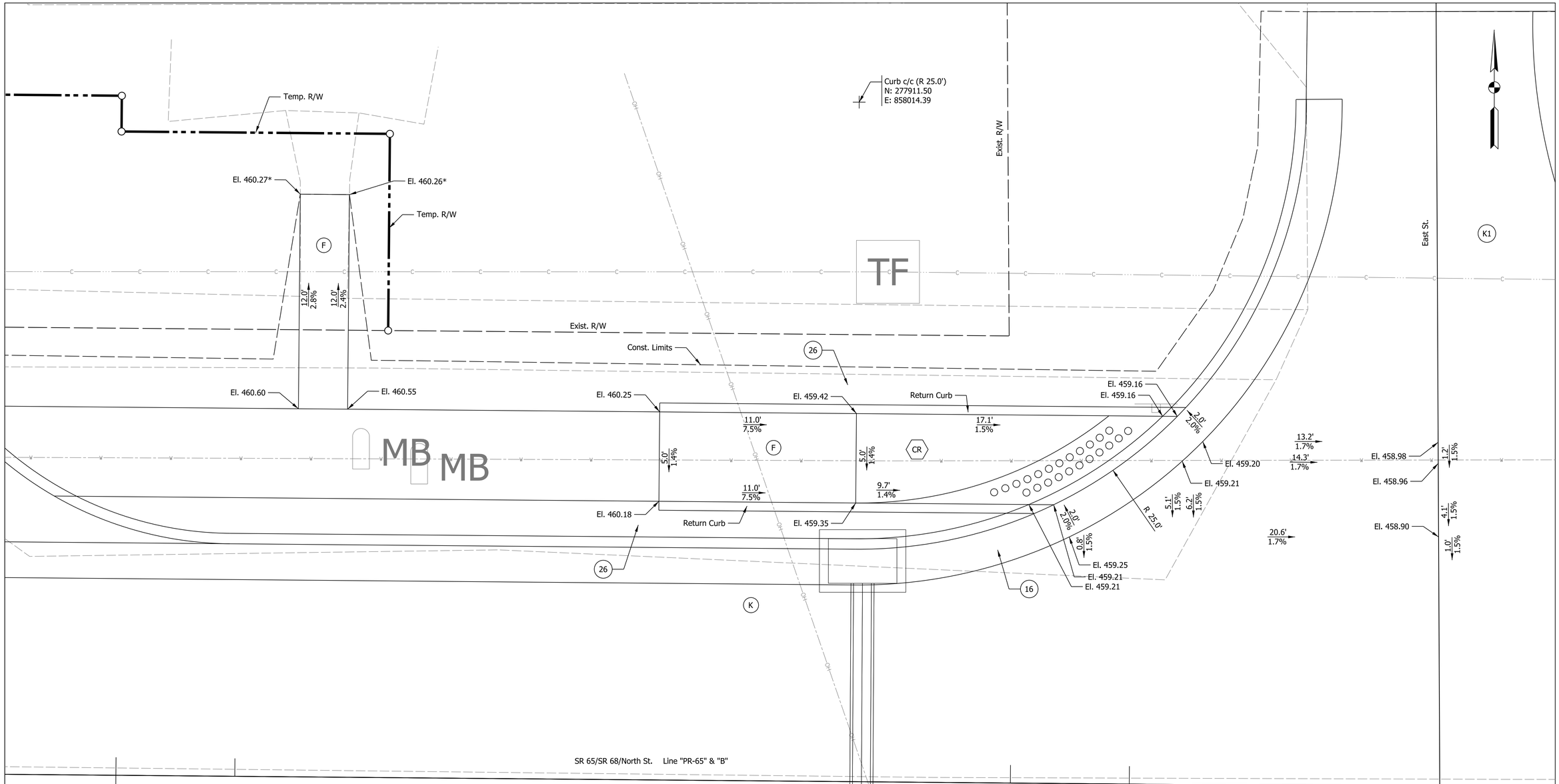

CURB RAMP DETAIL
SR 65 AND EAST STREET - NW CORNER

3/8" = 1'-0"

NOTES

1. Contractor to Field Verify Existing Elevations Prior to Construction
2. All R/W Described from Line "B"
3. Preliminary Curb Ramp Design will be Finalized in Future Submittals

Ramp Turning Space

* Match Existing Elevation

LEGEND

- CR — Curb Ramp, Concrete
- F — Sidewalk, Concrete
- K — HMA for Full Depth Pavement
- K1 — HMA for Approaches, Type B
- 16 — Curb and Gutter, Concrete, Modified
- 26 — Sodding, Nursery
- Detectable Warning Surface

Preliminary Not For Construction

RECOMMENDED FOR APPROVAL — DESIGN ENGINEER — 1/6/2021 DATE

DESIGNED: JMS DRAWN: JMS

CHECKED: CHECKED:

INDIANA DEPARTMENT OF TRANSPORTATION

CURB RAMP DETAILS

HORIZONTAL SCALE	BRIDGE FILE
3/8" = 1'	
VERTICAL SCALE	DESIGNATION
N/A	1601062
SURVEY BOOK	SHEETS
	128 of 214
CONTRACT	PROJECT
R-40567	1601062

Plot: 1/11/2021 8:29 PM

IP_PWP:d0332433\Sht Curb Ramp_3-8_27.dgn

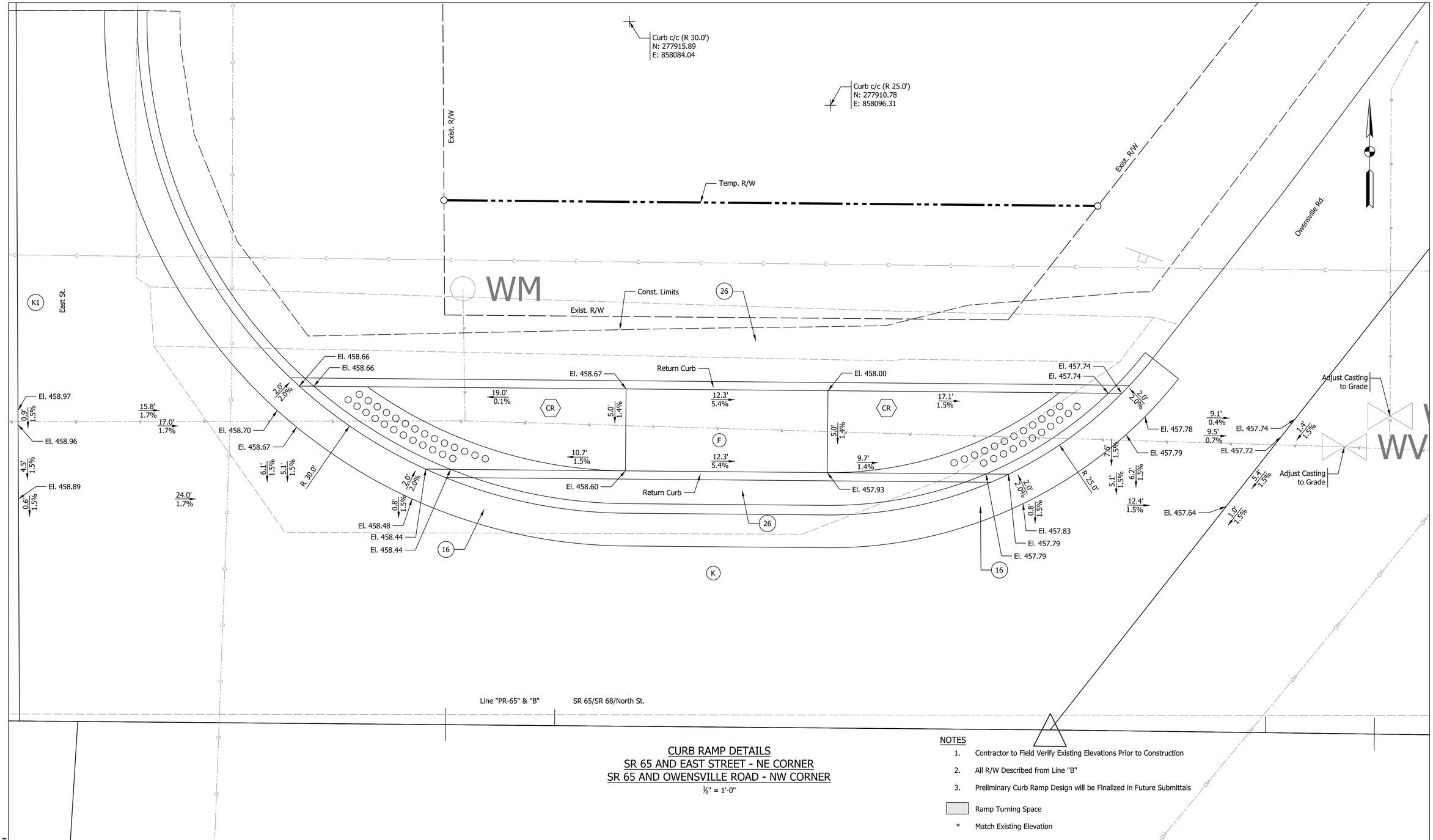

CURB RAMP DETAILS
SR 65 AND EAST STREET - NE CORNER
SR 65 AND OWENSVILLE ROAD - NW CORNER

3/8" = 1'-0"

NOTES

1. Contractor to Field Verify Existing Elevations Prior to Construction
2. All R/W Described from Line "B"
3. Preliminary Curb Ramp Design will be Finalized in Future Submittals

Ramp Turning Space

* Match Existing Elevation

LEGEND

- CR — Curb Ramp, Concrete
- F — Sidewalk, Concrete
- K — HMA for Full Depth Pavement
- K1 — HMA for Approaches, Type B
- 16 — Curb and Gutter, Concrete, Modified
- 26 — Sodding, Nursery
- Detectable Warning Surface

Preliminary Not For Construction

RECOMMENDED FOR APPROVAL — DESIGN ENGINEER — DATE 1/6/2021

DESIGNED: JMS | DRAWN: JMS

CHECKED: | CHECKED:

INDIANA DEPARTMENT OF TRANSPORTATION

CURB RAMP DETAILS

HORIZONTAL SCALE	BRIDGE FILE
3/8" = 1'	
VERTICAL SCALE	DESIGNATION
N/A	1601062
SURVEY BOOK	SHEETS
	129 of 214
CONTRACT	PROJECT
R-40567	1601062

Plot: 1/11/2021 8:29 PM

IP_PWP:d0332433\Sht Curb Ramp_3-8_28.dgn

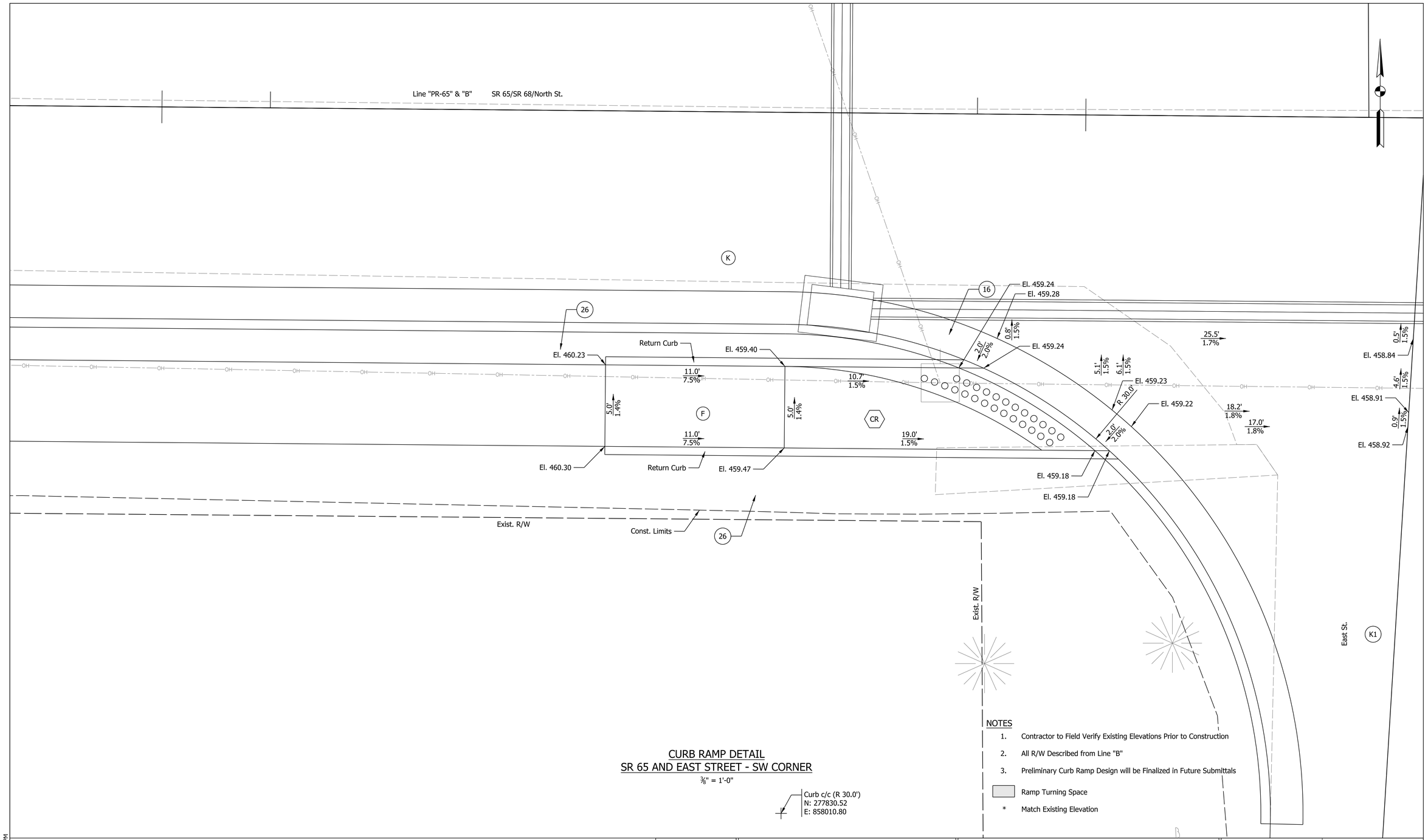

CURB RAMP DETAIL
SR 65 AND EAST STREET - SW CORNER

⅜" = 1'-0"

Curb c/c (R 30.0')
N: 277830.52
E: 858010.80

NOTES

1. Contractor to Field Verify Existing Elevations Prior to Construction
2. All R/W Described from Line "B"
3. Preliminary Curb Ramp Design will be Finalized in Future Submittals

Ramp Turning Space

* Match Existing Elevation

LEGEND

- CR — Curb Ramp, Concrete
- F — Sidewalk, Concrete
- K — HMA for Full Depth Pavement
- K1 — HMA for Approaches, Type B
- 16 — Curb and Gutter, Concrete, Modified
- 26 — Sodding, Nursery
- Detectable Warning Surface

Preliminary
Not For Construction

RECOMMENDED FOR APPROVAL _____ 1/6/2021
DESIGN ENGINEER DATE

DESIGNED: JMS DRAWN: JMS
CHECKED: CHECKED:

INDIANA
DEPARTMENT OF TRANSPORTATION

CURB RAMP DETAILS

HORIZONTAL SCALE	BRIDGE FILE
3/8" = 1'	
VERTICAL SCALE	DESIGNATION
N/A	1601062
SURVEY BOOK	SHEETS
	130 of 214
CONTRACT	PROJECT
R-40567	1601062

Plot: 1/11/2021 8:30 PM
IP_PWP:d0332433\Sht Curb Ramp_3-8_29.dgn

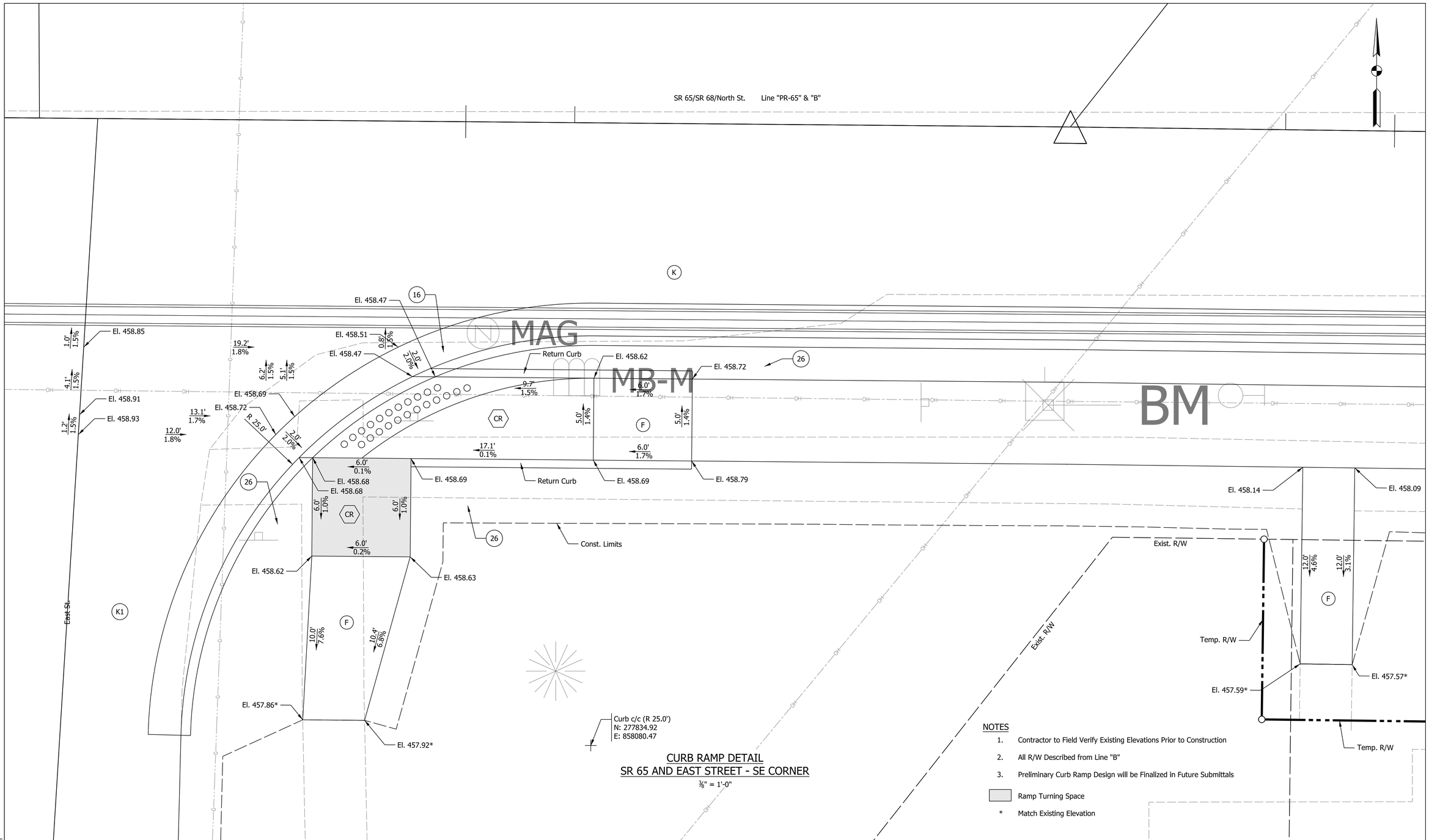

CURB RAMP DETAIL
SR 65 AND EAST STREET - SE CORNER

⅜" = 1'-0"

NOTES

1. Contractor to Field Verify Existing Elevations Prior to Construction
2. All R/W Described from Line "B"
3. Preliminary Curb Ramp Design will be Finalized in Future Submittals

Ramp Turning Space

* Match Existing Elevation

LEGEND

- CR — Curb Ramp, Concrete
- F — Sidewalk, Concrete
- K — HMA for Full Depth Pavement
- K1 — HMA for Approaches, Type B
- 16 — Curb and Gutter, Concrete, Modified
- 26 — Sodding, Nursery
- Detectable Warning Surface

Preliminary Not For Construction

RECOMMENDED FOR APPROVAL _____ DESIGN ENGINEER 1/6/2021 DATE

DESIGNED: JMS DRAWN: JMS

CHECKED: _____ CHECKED: _____

INDIANA
DEPARTMENT OF TRANSPORTATION

CURB RAMP DETAILS

HORIZONTAL SCALE	BRIDGE FILE
3/8" = 1'	
VERTICAL SCALE	DESIGNATION
N/A	1601062
SURVEY BOOK	SHEETS
	131 of 214
CONTRACT	PROJECT
R-40567	1601062

Plot: 1/11/2021 8:30 PM

IP_PWP:d0332433\Sht Curb Ramp_3-8_30.dgn

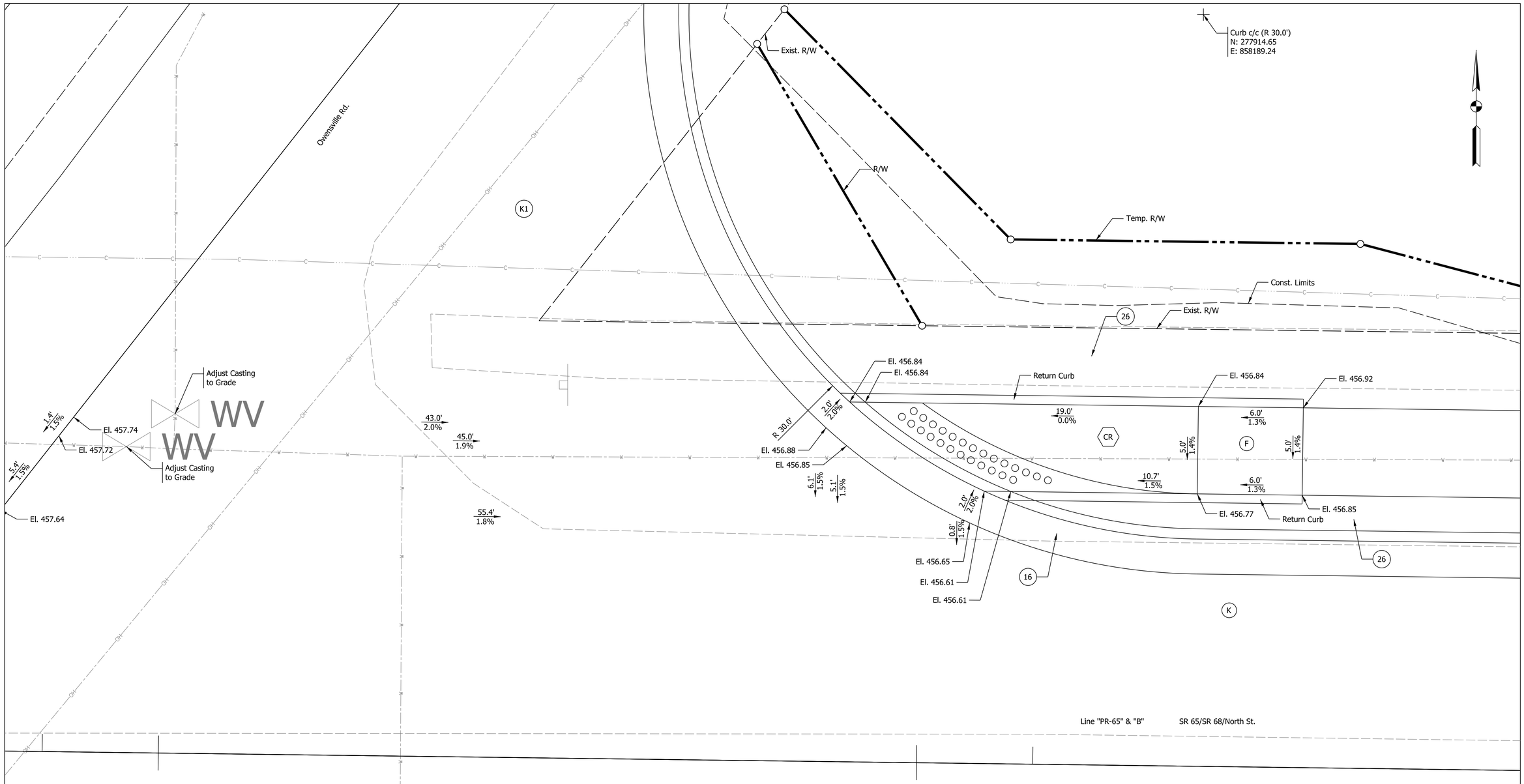

CURB RAMP DETAIL
SR 65 AND OWENSVILLE ROAD - NE CORNER

3/8" = 1'-0"

NOTES

1. Contractor to Field Verify Existing Elevations Prior to Construction
2. All R/W Described from Line "B"
3. Preliminary Curb Ramp Design will be Finalized in Future Submittals

Ramp Turning Space

* Match Existing Elevation

LEGEND

- CR — Curb Ramp, Concrete
- F — Sidewalk, Concrete
- K — HMA for Full Depth Pavement
- K1 — HMA for Approaches, Type B
- 16 — Curb and Gutter, Concrete, Modified
- 26 — Sodding, Nursery
- Detectable Warning Surface

Preliminary Not For Construction

RECOMMENDED FOR APPROVAL _____ 1/6/2021
DESIGN ENGINEER DATE

DESIGNED: JMS DRAWN: JMS
CHECKED: CHECKED:

INDIANA
DEPARTMENT OF TRANSPORTATION

CURB RAMP DETAILS

HORIZONTAL SCALE	BRIDGE FILE
3/8" = 1'	
VERTICAL SCALE	DESIGNATION
N/A	1601062
SURVEY BOOK	SHEETS
	132 of 214
CONTRACT	PROJECT
R-40567	1601062

Plot: 1/11/2021 8:30 PM
IP_PWP:d0332433\Sht Curb Ramp_3-8_31.dgn

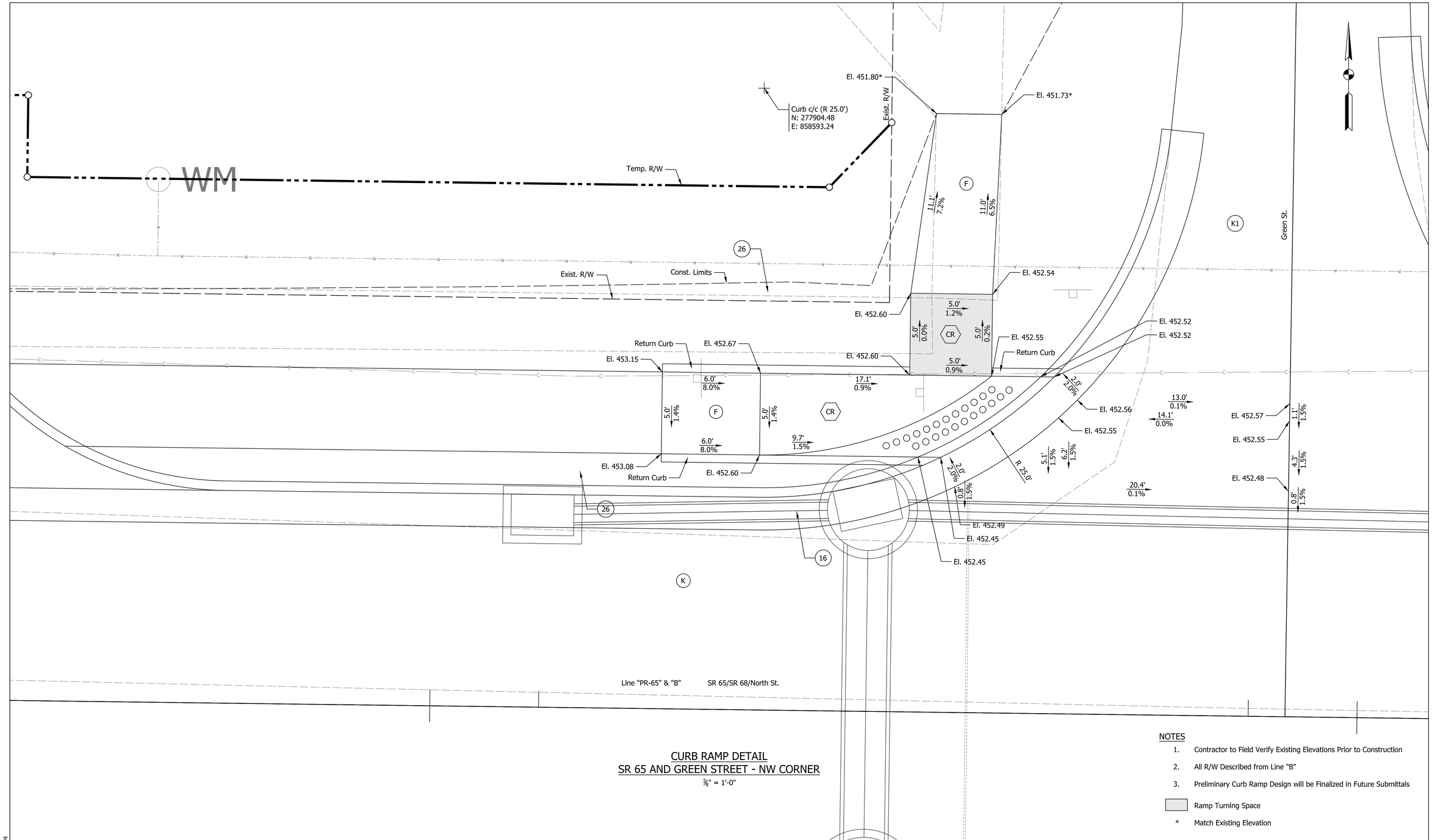

CURB RAMP DETAIL
SR 65 AND GREEN STREET - NW CORNER

3/8" = 1'-0"

NOTES

1. Contractor to Field Verify Existing Elevations Prior to Construction
2. All R/W Described from Line "B"
3. Preliminary Curb Ramp Design will be Finalized in Future Submittals

Ramp Turning Space

* Match Existing Elevation

LEGEND

- CR — Curb Ramp, Concrete
- F — Sidewalk, Concrete
- K — HMA for Full Depth Pavement
- K1 — HMA for Approaches, Type B
- 16 — Curb and Gutter, Concrete, Modified
- 26 — Sodding, Nursery
- Detectable Warning Surface

Preliminary
Not For Construction

RECOMMENDED FOR APPROVAL — DESIGN ENGINEER — 1/6/2021 DATE

DESIGNED: JMS | DRAWN: JMS

CHECKED: | CHECKED:

INDIANA
DEPARTMENT OF TRANSPORTATION

CURB RAMP DETAILS

HORIZONTAL SCALE	BRIDGE FILE
3/8" = 1'	
VERTICAL SCALE	DESIGNATION
N/A	1601062
SURVEY BOOK	SHEETS
	133 of 214
CONTRACT	PROJECT
R-40567	1601062

Plot: 1/11/2021 8:30 PM

IP_PWP:d0332433\Sht Curb Ramp_3-8_32.dgn

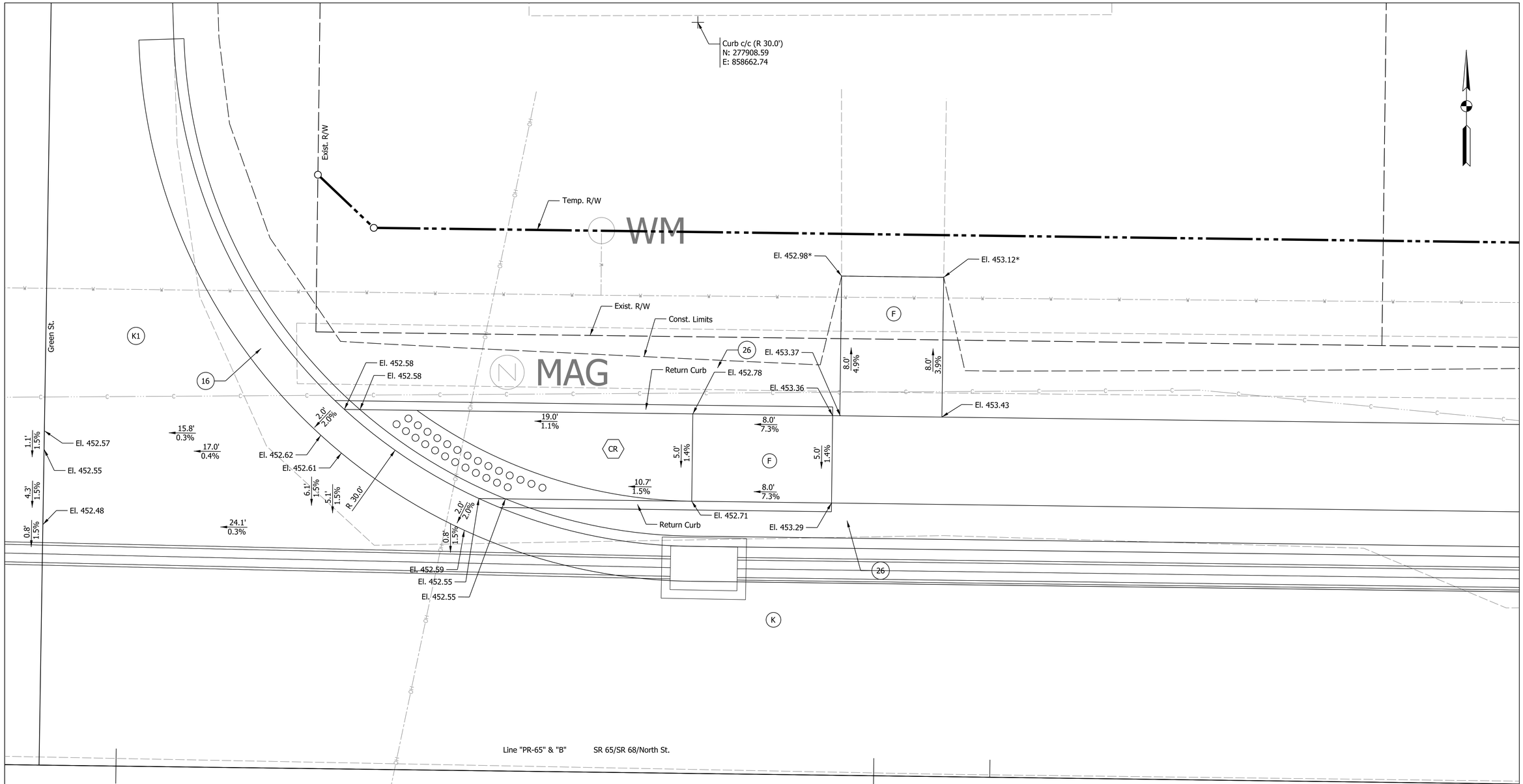

CURB RAMP DETAIL
SR 65 AND GREEN STREET - NE CORNER

3/8" = 1'-0"

NOTES

1. Contractor to Field Verify Existing Elevations Prior to Construction
2. All R/W Described from Line "B"
3. Preliminary Curb Ramp Design will be Finalized in Future Submittals

Ramp Turning Space

* Match Existing Elevation

LEGEND

- CR — Curb Ramp, Concrete
- F — Sidewalk, Concrete
- K — HMA for Full Depth Pavement
- K1 — HMA for Approaches, Type B
- 16 — Curb and Gutter, Concrete, Modified
- 26 — Sodding, Nursery
- Detectable Warning Surface

Preliminary
Not For Construction

RECOMMENDED FOR APPROVAL — DESIGN ENGINEER — 1/6/2021 DATE

DESIGNED: JMS | DRAWN: JMS

CHECKED: | CHECKED:

INDIANA
DEPARTMENT OF TRANSPORTATION

CURB RAMP DETAILS

HORIZONTAL SCALE	BRIDGE FILE
3/8" = 1'	
VERTICAL SCALE	DESIGNATION
N/A	1601062
SURVEY BOOK	SHEETS
	134 of 214
CONTRACT	PROJECT
R-40567	1601062

Plot: 1/11/2021 8:31 PM

IP_PWP:d0332433\Sht Curb Ramp_3-8_33.dgn

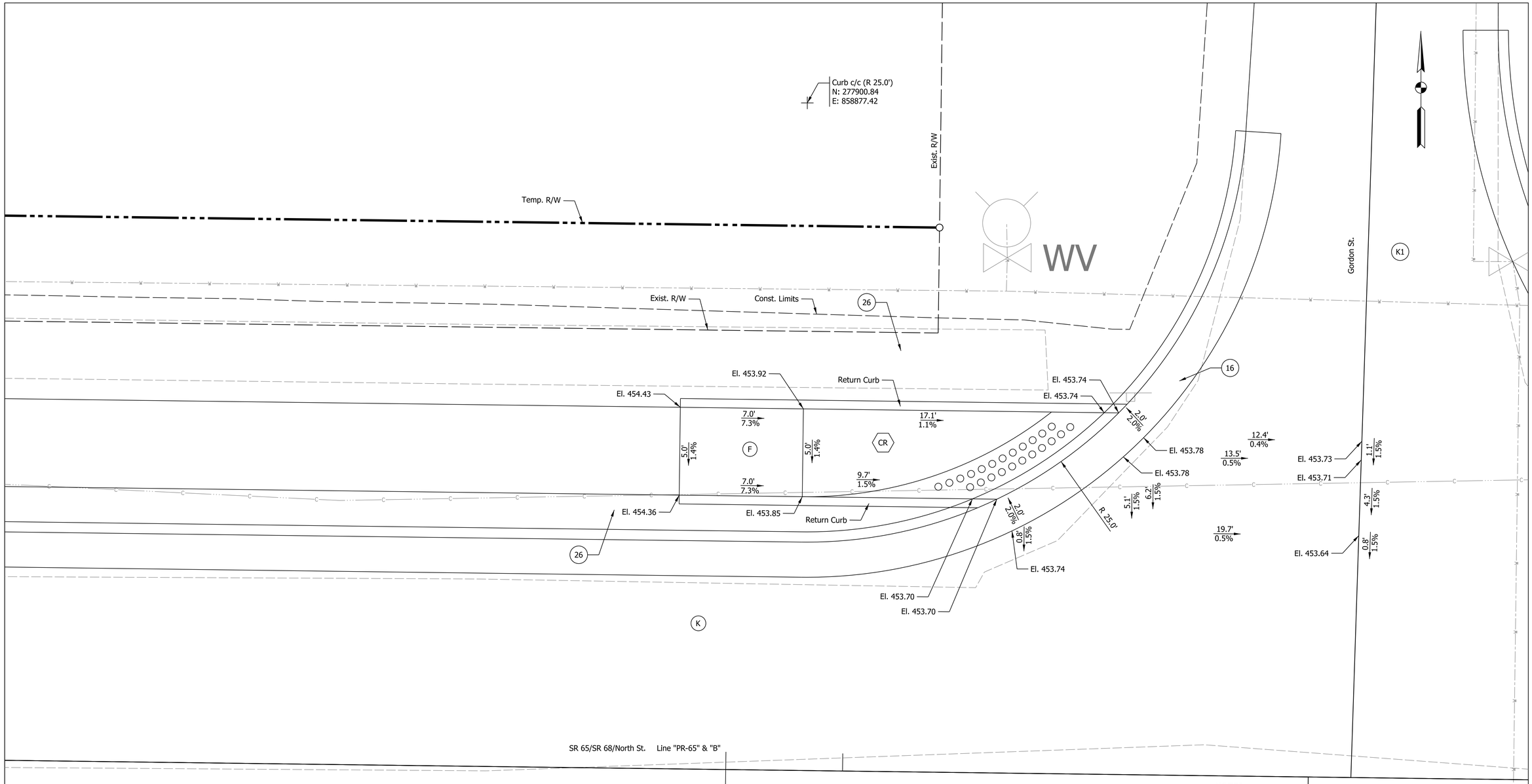

CURB RAMP DETAIL
SR 65 AND GORDON STREET - NW CORNER

3/8" = 1'-0"

NOTES

1. Contractor to Field Verify Existing Elevations Prior to Construction
2. All R/W Described from Line "B"
3. Preliminary Curb Ramp Design will be Finalized in Future Submittals

Ramp Turning Space

* Match Existing Elevation

LEGEND

- CR — Curb Ramp, Concrete
- F — Sidewalk, Concrete
- K — HMA for Full Depth Pavement
- K1 — HMA for Approaches, Type B
- 16 — Curb and Gutter, Concrete, Modified
- 26 — Sodding, Nursery
- Detectable Warning Surface

Preliminary
Not For Construction

RECOMMENDED FOR APPROVAL _____ 1/6/2021
DESIGN ENGINEER DATE

DESIGNED: JMS DRAWN: JMS
CHECKED: _____ CHECKED: _____

INDIANA
DEPARTMENT OF TRANSPORTATION

CURB RAMP DETAILS

HORIZONTAL SCALE	BRIDGE FILE
3/8" = 1'	
VERTICAL SCALE	DESIGNATION
N/A	1601062
SURVEY BOOK	SHEETS
	135 of 214
CONTRACT	PROJECT
R-40567	1601062

Plot: 1/11/2021 8:31 PM

IP_PWP:d0332433\Sht Curb Ramp_3-8_34.dgn

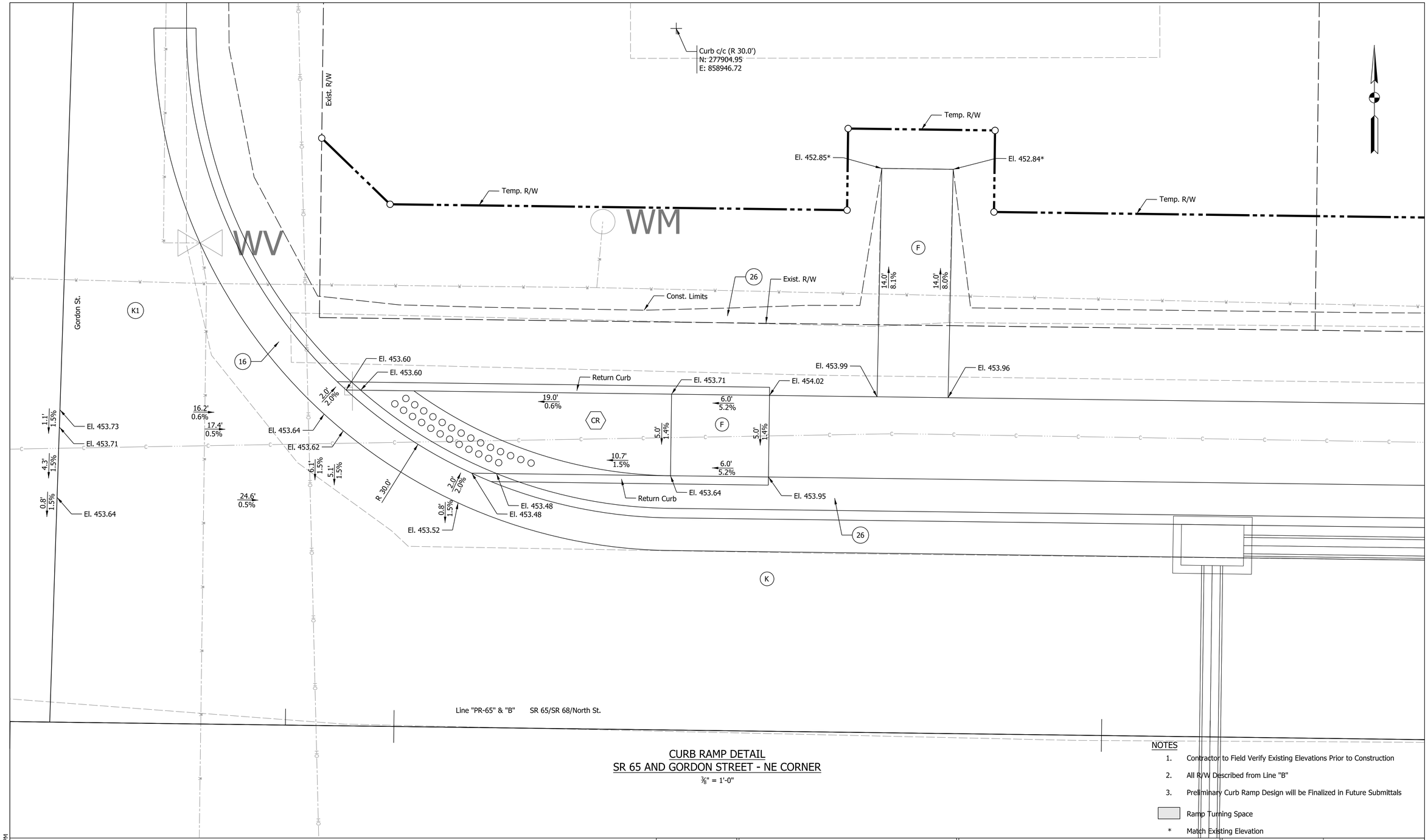

CURB RAMP DETAIL
SR 65 AND GORDON STREET - NE CORNER

3/8" = 1'-0"

NOTES

1. Contractor to Field Verify Existing Elevations Prior to Construction
2. All R/W Described from Line "B"
3. Preliminary Curb Ramp Design will be Finalized in Future Submittals

Ramp Turning Space

* Match Existing Elevation

LEGEND

- CR — Curb Ramp, Concrete
- F — Sidewalk, Concrete
- K — HMA for Full Depth Pavement
- K1 — HMA for Approaches, Type B
- 16 — Curb and Gutter, Concrete, Modified
- 26 — Sodding, Nursery
- Detectable Warning Surface

Preliminary
Not For Construction

RECOMMENDED FOR APPROVAL _____ 1/6/2021
DESIGN ENGINEER DATE

DESIGNED: JMS DRAWN: JMS
CHECKED: CHECKED:

INDIANA
DEPARTMENT OF TRANSPORTATION

CURB RAMP DETAILS

HORIZONTAL SCALE	BRIDGE FILE
3/8" = 1'	
VERTICAL SCALE	DESIGNATION
N/A	1601062
SURVEY BOOK	SHEETS
	136 of 214
CONTRACT	PROJECT
R-40567	1601062

Plot: 1/11/2021 8:31 PM

IP_PWP:d0332433\Sht Curb Ramp_3-8_35.dgn

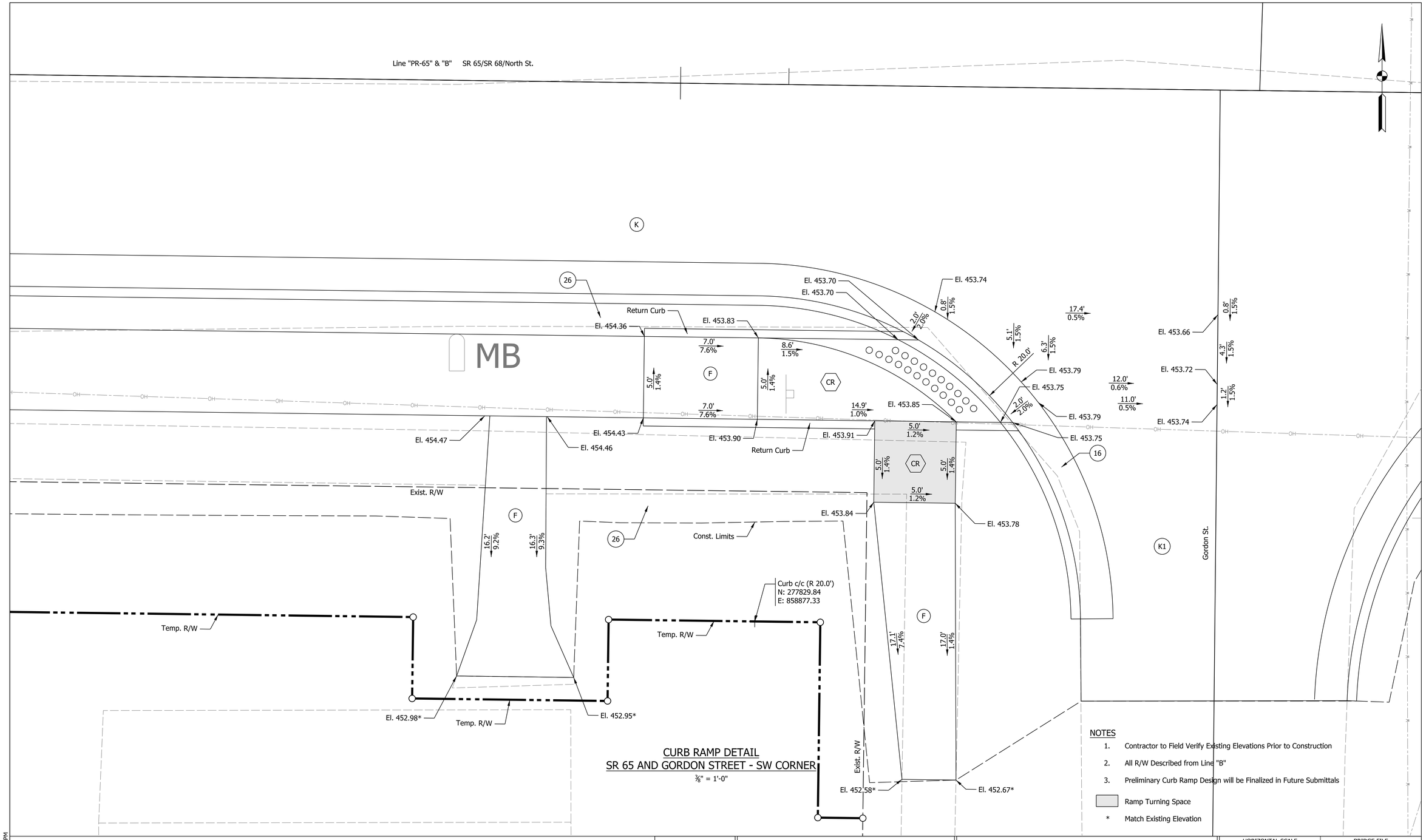

CURB RAMP DETAIL
SR 65 AND GORDON STREET - SW CORNER
3/8" = 1'-0"

NOTES

1. Contractor to Field Verify Existing Elevations Prior to Construction
2. All R/W Described from Line "B"
3. Preliminary Curb Ramp Design will be Finalized in Future Submittals

Ramp Turning Space

* Match Existing Elevation

LEGEND

- CR Curb Ramp, Concrete
- F Sidewalk, Concrete
- K HMA for Full Depth Pavement
- K1 HMA for Approaches, Type B
- 16 Curb and Gutter, Concrete, Modified
- 26 Sodding, Nursery
- Detectable Warning Surface

Preliminary
Not For Construction

RECOMMENDED FOR APPROVAL _____ 1/6/2021
DESIGN ENGINEER DATE

DESIGNED: JMS DRAWN: JMS
CHECKED: CHECKED:

INDIANA
DEPARTMENT OF TRANSPORTATION

CURB RAMP DETAILS

HORIZONTAL SCALE	BRIDGE FILE
3/8" = 1'	
VERTICAL SCALE	DESIGNATION
N/A	1601062
SURVEY BOOK	SHEETS
	137 of 214
CONTRACT	PROJECT
R-40567	1601062

Plot: 1/11/2021 8:31 PM

IP_PWP:d0332433\Sht Curb Ramp_3-8_36.dgn

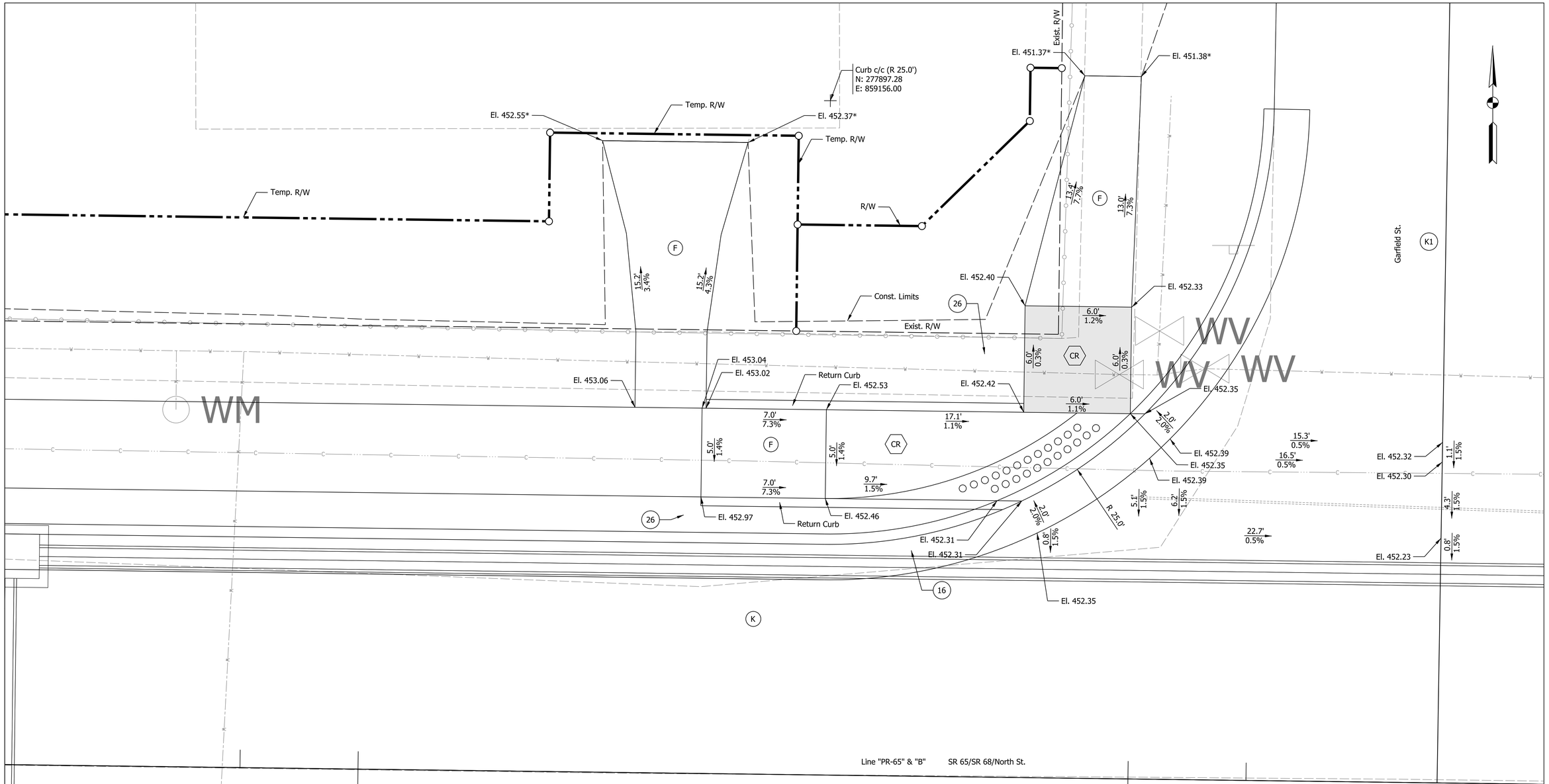

CURB RAMP DETAIL
SR 65 AND GARFIELD STREET - NW CORNER

⅜" = 1'-0"

NOTES

1. Contractor to Field Verify Existing Elevations Prior to Construction
2. All R/W Described from Line "B"
3. Preliminary Curb Ramp Design will be Finalized in Future Submittals

Ramp Turning Space

* Match Existing Elevation

LEGEND

- CR — Curb Ramp, Concrete
- F — Sidewalk, Concrete
- K — HMA for Full Depth Pavement
- K1 — HMA for Approaches, Type B
- 16 — Curb and Gutter, Concrete, Modified
- 26 — Sodding, Nursery
- Detectable Warning Surface

Preliminary
Not For Construction

RECOMMENDED FOR APPROVAL _____ 1/6/2021
DESIGN ENGINEER DATE

DESIGNED: JMS DRAWN: JMS
CHECKED: CHECKED:

INDIANA
DEPARTMENT OF TRANSPORTATION

CURB RAMP DETAILS

HORIZONTAL SCALE	BRIDGE FILE
3/8" = 1'	
VERTICAL SCALE	DESIGNATION
N/A	1601062
SURVEY BOOK	SHEETS
	138 of 214
CONTRACT	PROJECT
R-40567	1601062

Plot: 1/11/2021 8:32 PM
IP_PWP:d0332433\Sht Curb Ramp_3-8_37.dgn

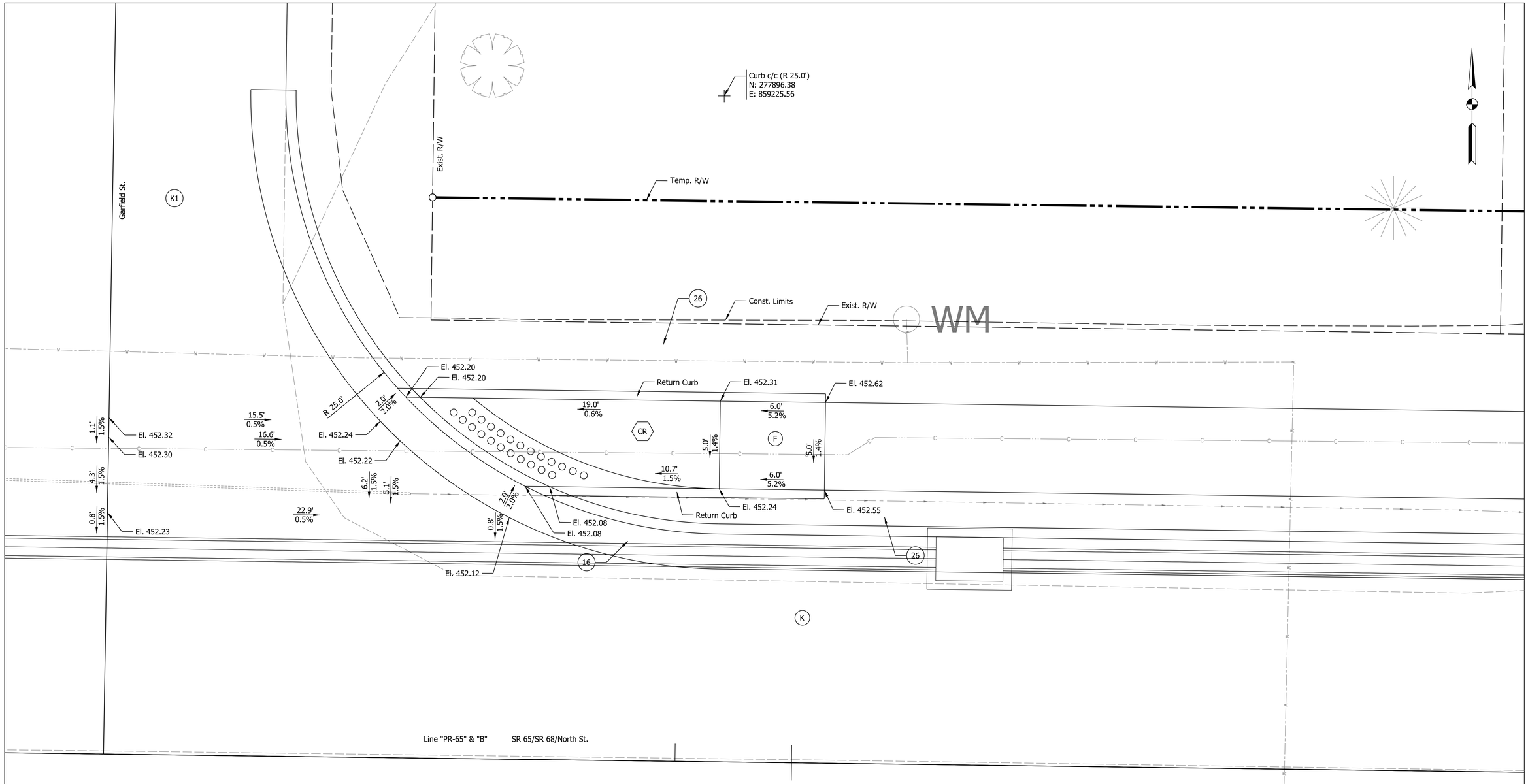

CURB RAMP DETAIL
SR 65 AND GARFIELD STREET - NE CORNER

3/8" = 1'-0"

NOTES

1. Contractor to Field Verify Existing Elevations Prior to Construction
2. All R/W Described from Line "B"
3. Preliminary Curb Ramp Design will be Finalized in Future Submittals

Ramp Turning Space

* Match Existing Elevation

LEGEND

- CR — Curb Ramp, Concrete
- F — Sidewalk, Concrete
- K — HMA for Full Depth Pavement
- K1 — HMA for Approaches, Type B
- 16 — Curb and Gutter, Concrete, Modified
- 26 — Sodding, Nursery
- Detectable Warning Surface

Preliminary
Not For Construction

RECOMMENDED FOR APPROVAL _____ 1/6/2021
DESIGN ENGINEER DATE

DESIGNED: JMS DRAWN: JMS
CHECKED: CHECKED:

INDIANA
DEPARTMENT OF TRANSPORTATION

CURB RAMP DETAILS

HORIZONTAL SCALE	BRIDGE FILE
3/8" = 1'	
VERTICAL SCALE	DESIGNATION
N/A	1601062
SURVEY BOOK	SHEETS
	139 of 214
CONTRACT	PROJECT
R-40567	1601062

Plot: 1/11/2021 8:32 PM

IP_PWP:d0332433\Sht Curb Ramp_3-8_38.dgn

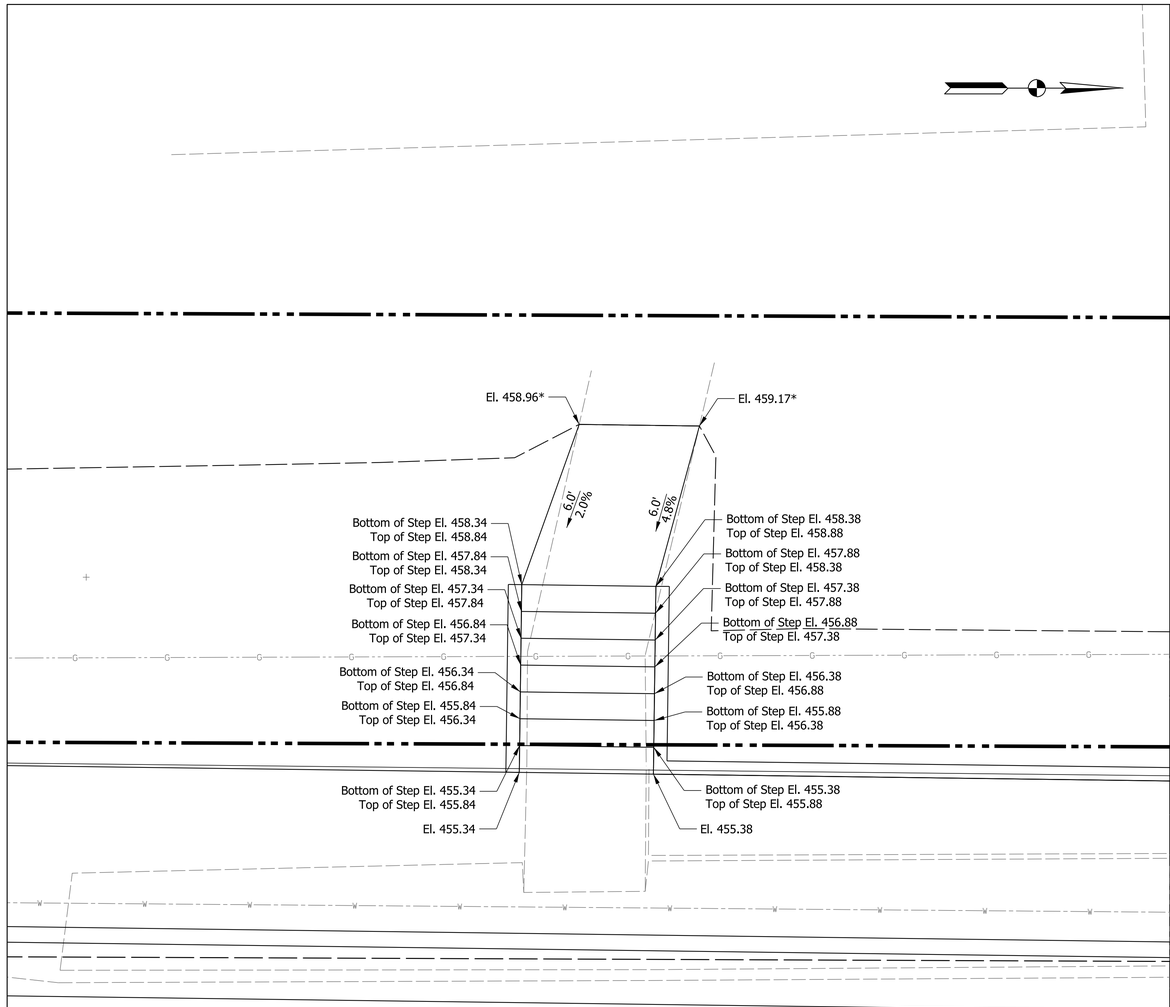

LEAD WALK DETAIL
STATION 244+13, LEFT, LINE "B"
3/8" = 1'-0"

244+00

SR 65 Line "B"

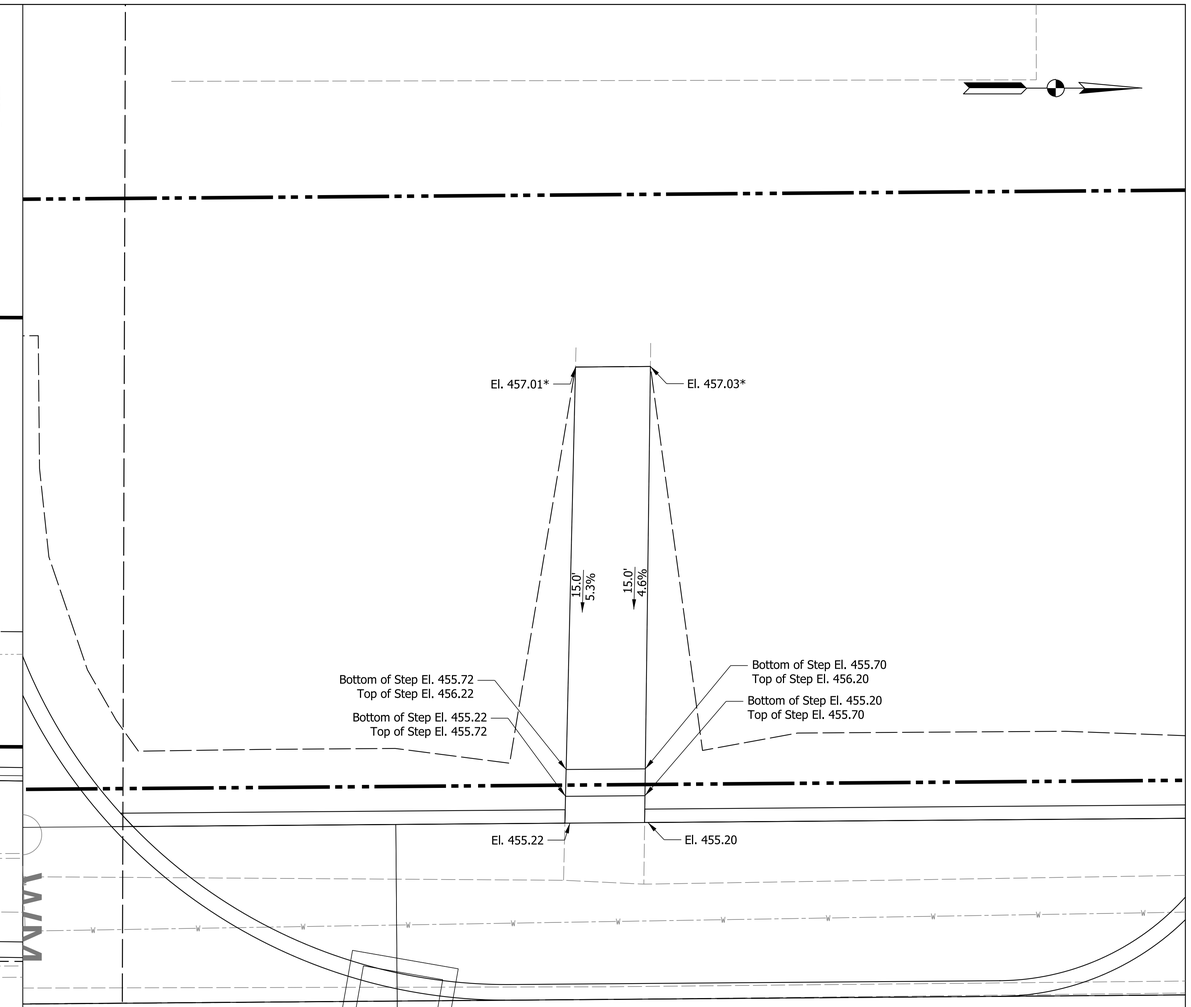

LEAD WALK DETAIL
STATION 245+88, LEFT, LINE "B"
3/8" = 1'-0"

246+00

SR 65 Line "B"

NOTES

1. Contractor to Field Verify Existing Elevations Prior to Construction
2. All R/W Described from Line "B"
3. Preliminary Curb Ramp Design will be Finalized in Future Submittals

* Match Existing Elevation

Preliminary
Not For Construction

RECOMMENDED FOR APPROVAL 1/6/2021
DESIGN ENGINEER DATE

DESIGNED: KMB DRAWN: JMS
CHECKED: EAC CHECKED: EAC

INDIANA
DEPARTMENT OF TRANSPORTATION

LEAD WALK DETAILS

HORIZONTAL SCALE	BRIDGE FILE
3/8" = 1'	
VERTICAL SCALE	DESIGNATION
N/A	1601062
SURVEY BOOK	SHEETS
	140 of 214
CONTRACT	PROJECT
R-40567	1601062

Plot: 1/11/2021 8:32 PM

IP_PWP:d0332433\Sht Lead Walk_3-8_01.dgn

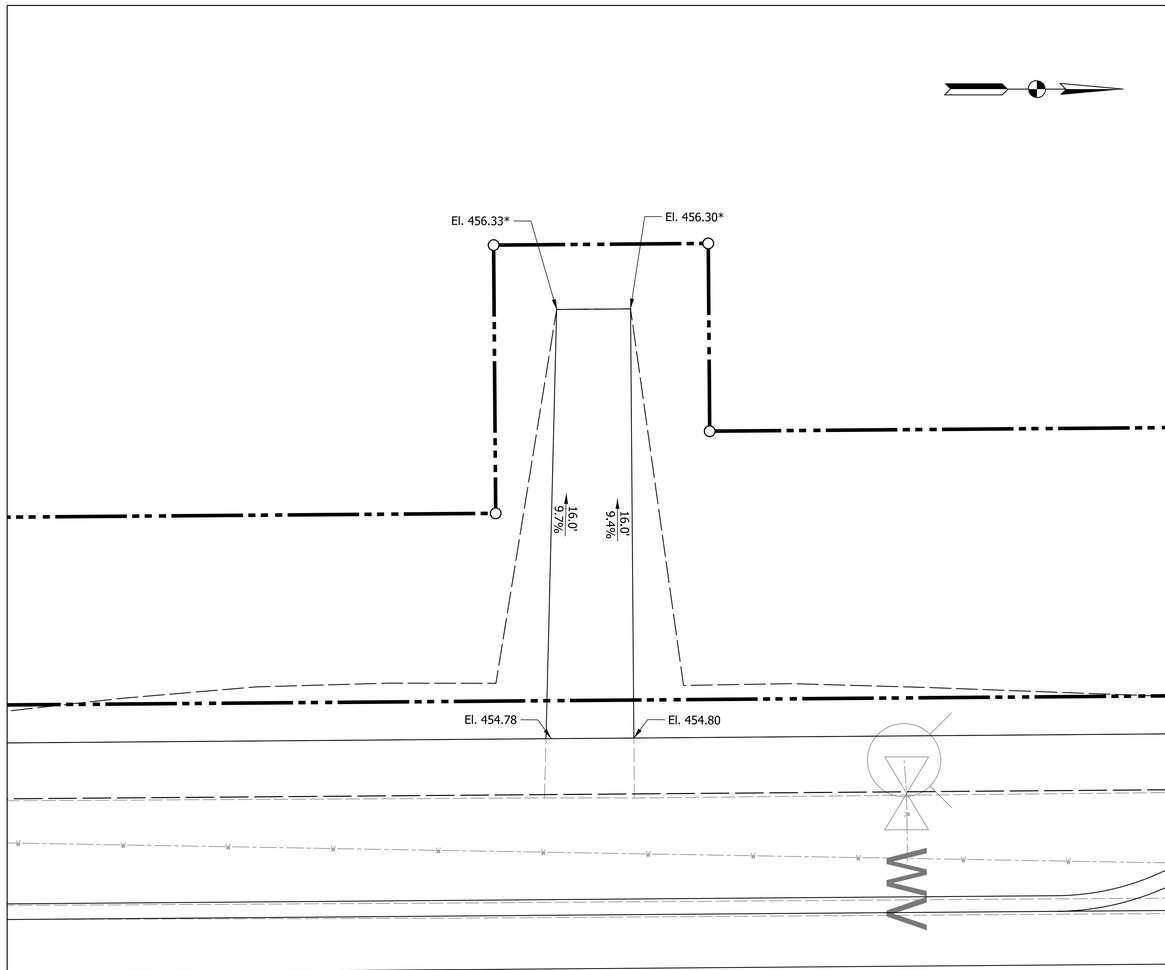

LEAD WALK DETAIL
STATION 247+57, LEFT, LINE "B"
3/8" = 1'-0"

247+50

SR 65 Line "B"

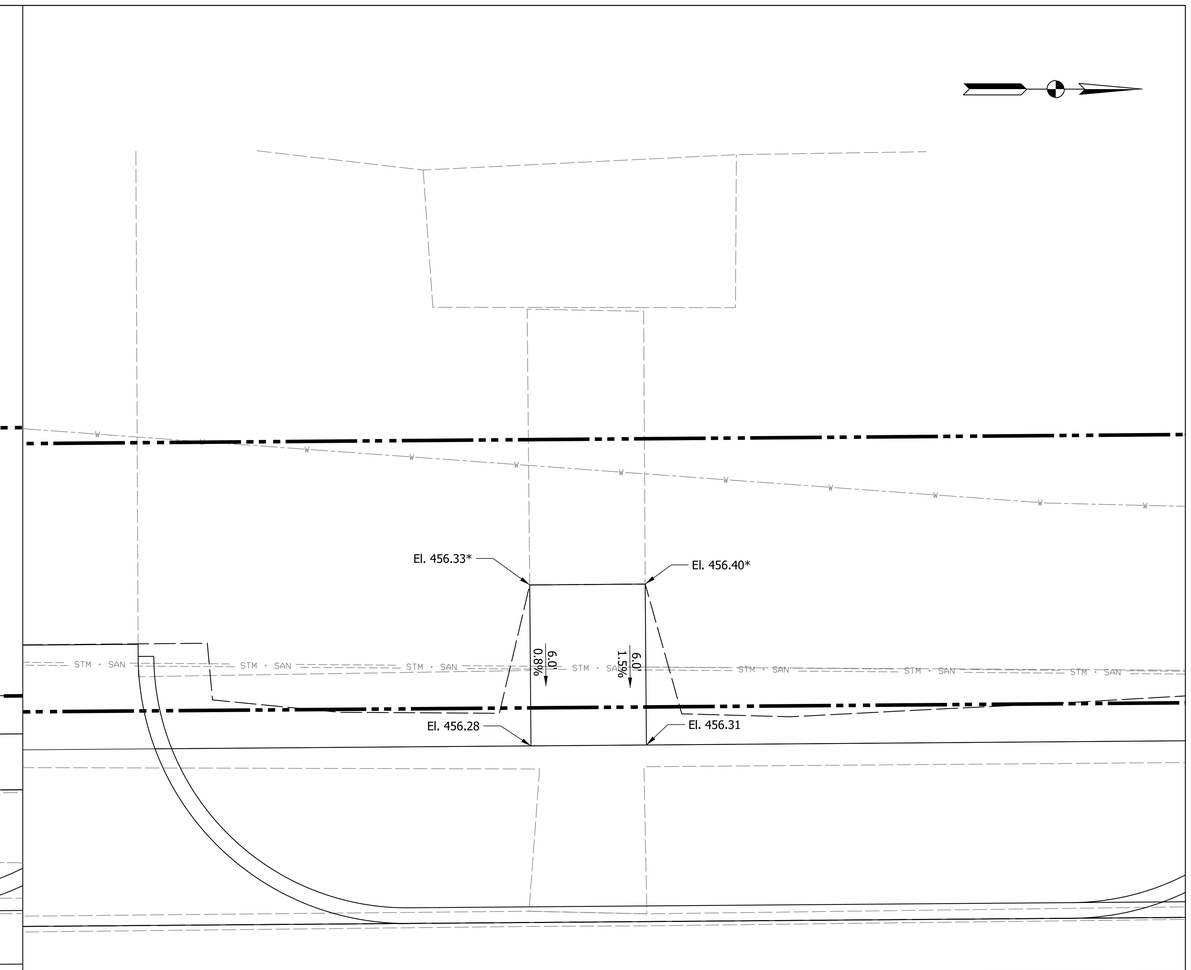

LEAD WALK DETAIL
STATION 249+62, LEFT, LINE "B"
3/8" = 1'-0"

249+50

SR 65 Line "B"

NOTES

1. Contractor to Field Verify Existing Elevations Prior to Construction
2. All R/W Described from Line "B"
3. Preliminary Curb Ramp Design will be Finalized in Future Submittals

* Match Existing Elevation

Preliminary
Not For Construction

RECOMMENDED FOR APPROVAL — DESIGN ENGINEER — 1/6/2021 DATE

DESIGNED: KMB DRAWN: JMS

CHECKED: EAC CHECKED: EAC

INDIANA
DEPARTMENT OF TRANSPORTATION

LEAD WALK DETAILS

HORIZONTAL SCALE	BRIDGE FILE
3/8" = 1'	
VERTICAL SCALE	DESIGNATION
N/A	1601062
SURVEY BOOK	SHEETS
	141 of 214
CONTRACT	PROJECT
R-40567	1601062

Plot: 1/11/2021 8:33 PM

IP_PWP:d0332433\Sht Lead Walk_3-8_02.dgn

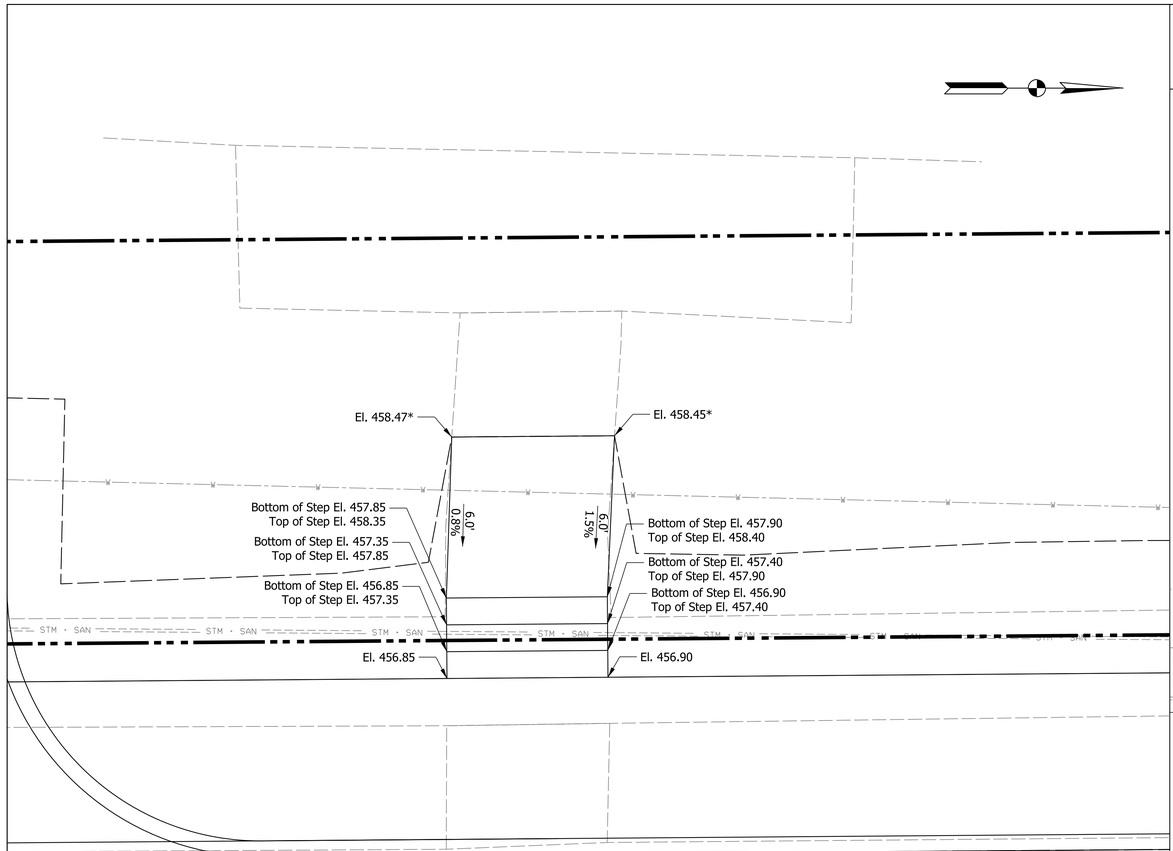

250+50

SR 65 Line "B"

LEAD WALK DETAIL
STATION 250+42, LEFT, LINE "B"
3/8" = 1'-0"

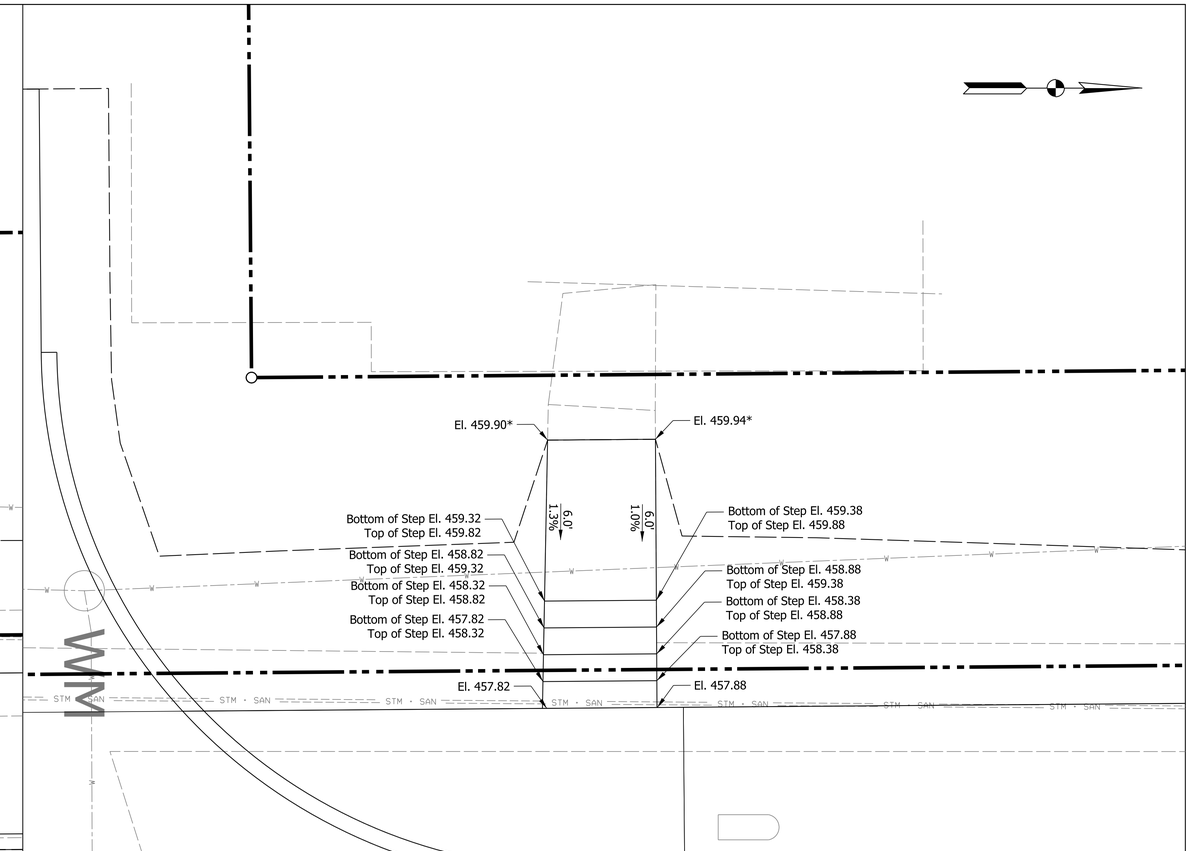

LEAD WALK DETAIL
STATION 251+37, LEFT, LINE "B"
3/8" = 1'-0"

251+50

SR 65 Line "B"

NOTES

1. Contractor to Field Verify Existing Elevations Prior to Construction
2. All R/W Described from Line "B"
3. Preliminary Curb Ramp Design will be Finalized in Future Submittals

* Match Existing Elevation

Preliminary
Not For Construction

RECOMMENDED FOR APPROVAL _____ 1/6/2021
DESIGN ENGINEER DATE

DESIGNED: KMB DRAWN: JMS
CHECKED: EAC CHECKED: EAC

INDIANA
DEPARTMENT OF TRANSPORTATION

LEAD WALK DETAILS

HORIZONTAL SCALE	BRIDGE FILE
3/8" = 1'	
VERTICAL SCALE	DESIGNATION
N/A	1601062
SURVEY BOOK	SHEETS
	142 of 214
CONTRACT	PROJECT
R-40567	1601062

Plot: 1/11/2021 8:33 PM

IP_PWP:d0332433\Sht Lead Walk_3-8_03.dgn

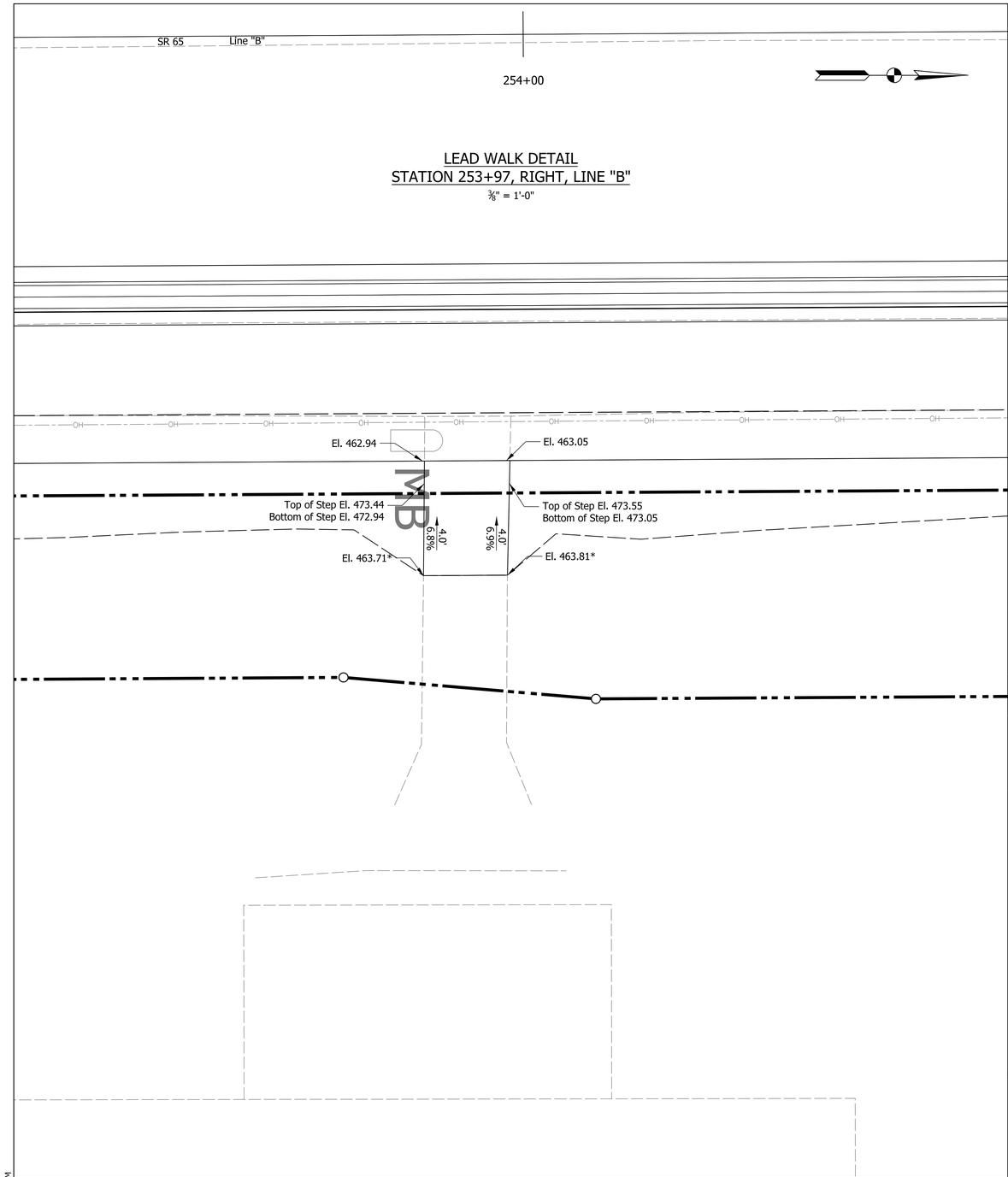

LEAD WALK DETAIL
STATION 253+97, RIGHT, LINE "B"
3/8" = 1'-0"

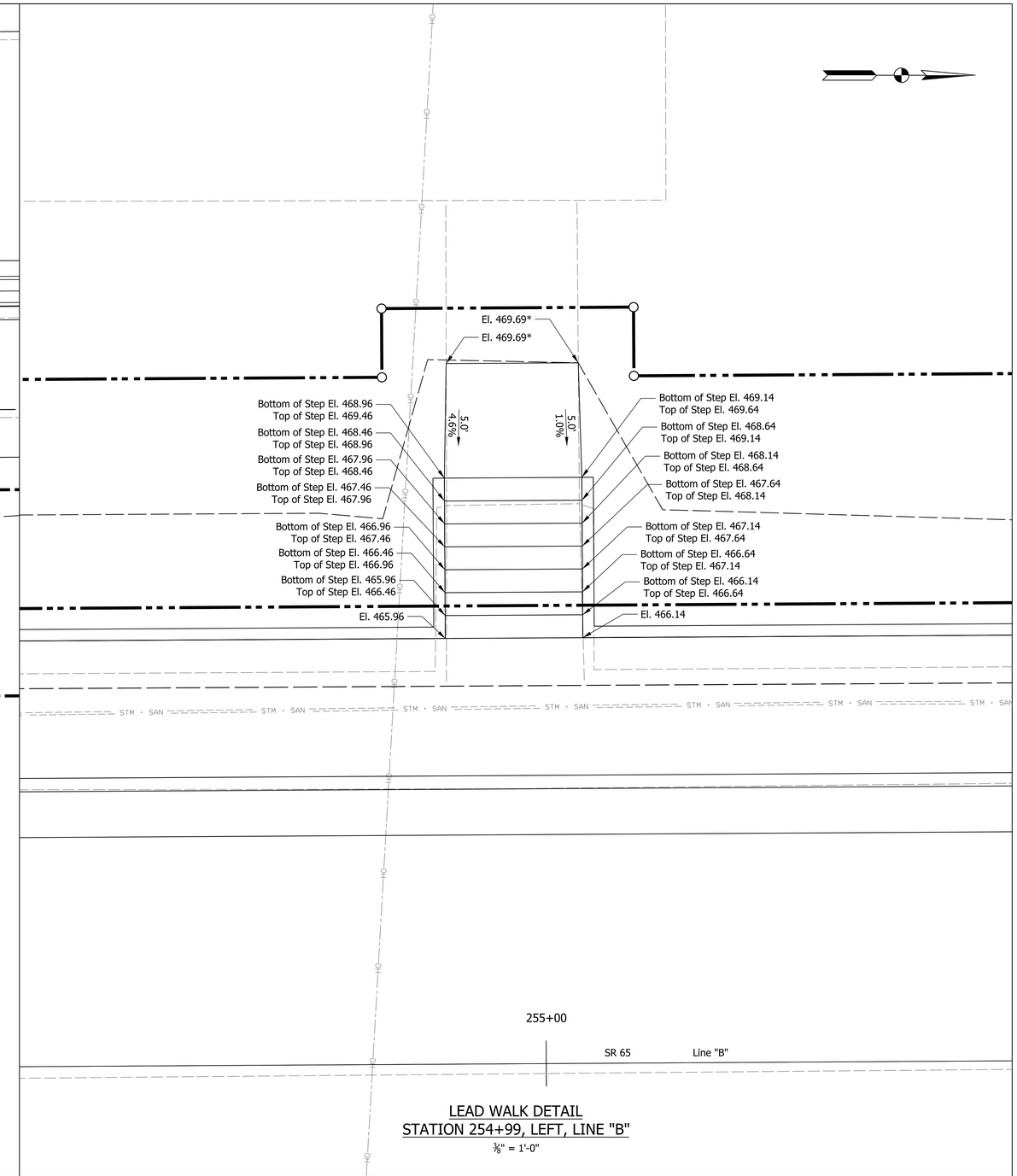

LEAD WALK DETAIL
STATION 254+99, LEFT, LINE "B"
3/8" = 1'-0"

NOTES

1. Contractor to Field Verify Existing Elevations Prior to Construction
2. All R/W Described from Line "B"
3. Preliminary Curb Ramp Design will be Finalized in Future Submittals

* Match Existing Elevation

Preliminary
Not For Construction

RECOMMENDED FOR APPROVAL _____ 1/6/2021
DESIGN ENGINEER DATE

DESIGNED: KMB DRAWN: JMS
CHECKED: EAC CHECKED: EAC

INDIANA
DEPARTMENT OF TRANSPORTATION

LEAD WALK DETAILS

HORIZONTAL SCALE	BRIDGE FILE
3/8" = 1'	
VERTICAL SCALE	DESIGNATION
N/A	1601062
SURVEY BOOK	SHEETS
	143 of 214
CONTRACT	PROJECT
R-40567	1601062

Plot: 1/11/2021 8:33 PM
IP_PWP:d0332433\Sht Lead Walk_3-8_04.dgn