



TOWNSHIP 14N RANGE 6E

SHELBY COUNTY, INDIANA




EXPLANATION.



One Section divided into 40 Acre Tracts.

FIELD NOTES---EXPLANATION OF.



Township 14 North, Range 6 East. of 2nd Meridian

Safe here 3.52
See this group

40.00
38.18
158.16
3.50
142.16
36
144.14
32.4
144.56
36.19
146.56
2.52
157.16
2.00
148.12
119
37.13
154.96
186
155.92
40.52
159.77

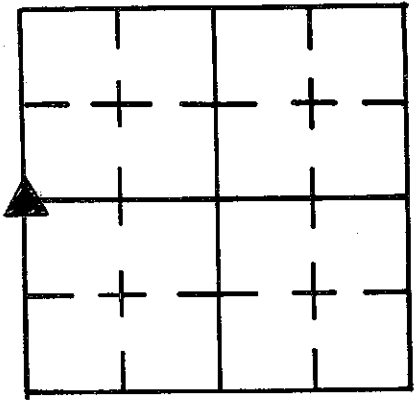
4.74
4.32
3.27
2.88
4.15

danger to back

40.15

SECTION CORNER RECORD

1C
(1 of 2)



SHELBY COUNTY, INDIANA

Sec. 6 T. 14 R. 6

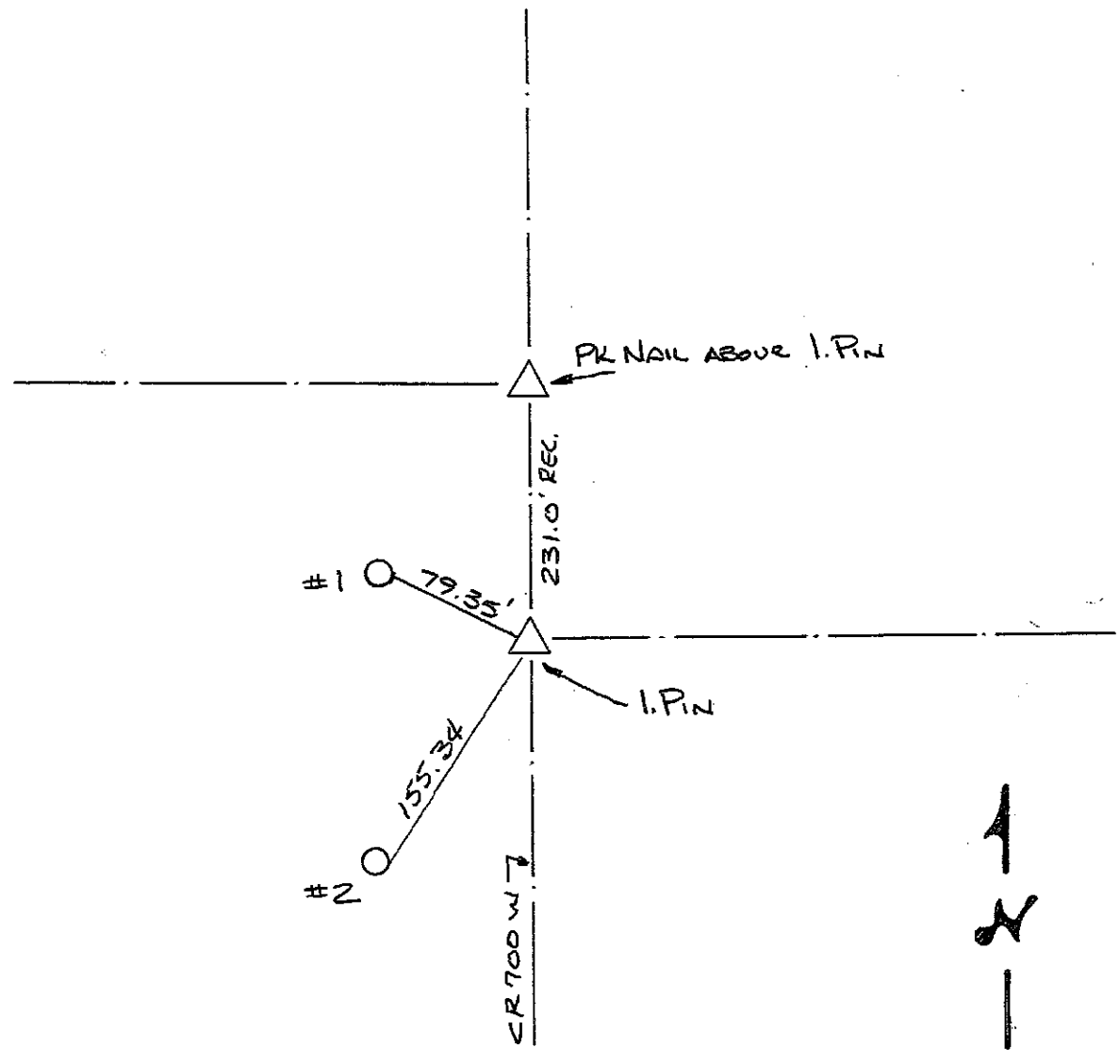
DATE 12/1/84

CREW P.C. L May

Inst. T SMITH Rod _____

TYPE of MARKER 1. PIN Cond. GOOD

METHOD of ESTABLISHMENT Set by WHITLOCK



REFERENCE	DISTANCE	DESCRIPTION
1	79.35'	PK NAIL EAST SIDE 12" UP REMC PWP # 23511
2	155.34'	PK NAIL 18" UP EAST SIDE REMC PWP # 23510
STRADDLE		
STRADDLE		

1 - E

SHELBY COUNTY, INDIANA
Sec. 7 T. 14 R. 6

DATE:
CREW:
OLD RECORD REF:
MARKER TYPE:

▲ Ref. No.			

Method of Establishment

RECOVERED CO. SURVEYOR JOHN WHITLOCK'S
1/2" REBAR @ 1' BELOW GRADE



Drawing Not To Scale

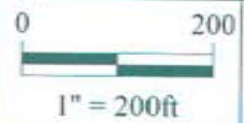
REF #	DISTANCE	DESCRIPTION
		ELEVATION = 799.31'

GEODETTIC INFORMATION
Datum: NAD83 (CORS96)

GPS REF. 600	<p style="text-align: center;">DISCLAIMER</p> <p>The section corner coordinates annotated heron have been obtained with RTK GPS methods by personnel of Shelby County Surveyor. No guarantee is made to the correctness or accuracy of these values and they have been provided for recovery and verification purposes only. The Shelby County Surveyor's Office will not be held liable for errors or negligence in part by the surveyor who does not physically determine the location of section lines perform in compliance with Indiana Title 865, Article 1, Rule 12-10 of the Administration Code. These coordinates will have no legal weight of authority unless monument and all its accessories have been obliterated.</p>
DATE: 9/25/2018	
BY: SCOTT SUMERFORD	
NORTHING: 1615144.72	
EASTING: 258546.25	



NW Corner of Section 7 14 6



*Shelbyville-Shelby County
Geographic Information System
25 W. Polk St.
Shelbyville, Indiana 46176*

SECTION CORNER RECORD

SHELBY COUNTY, INDIANA

Sec. 7 T. 14 R. 6

DATE 10/26/81

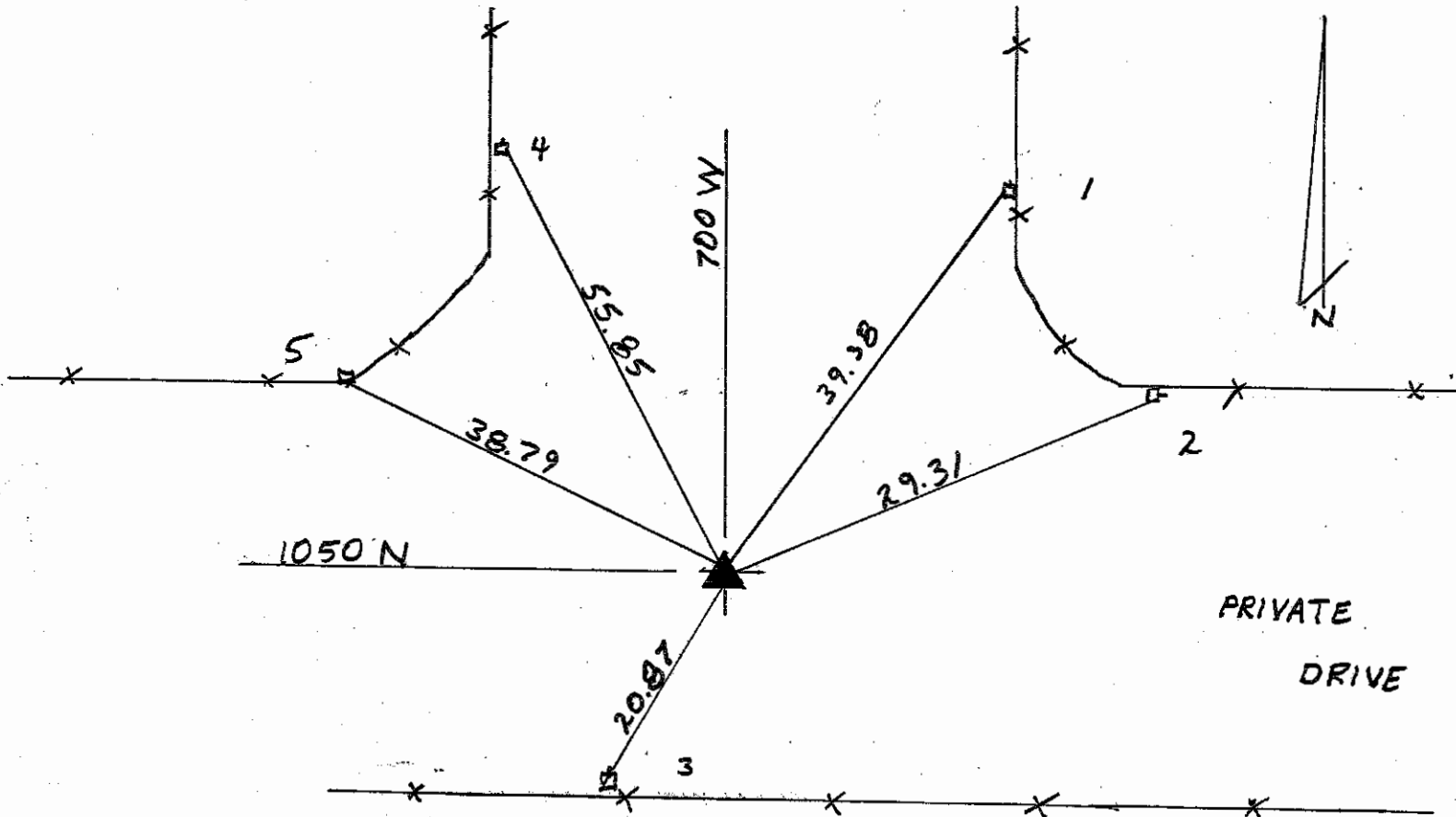
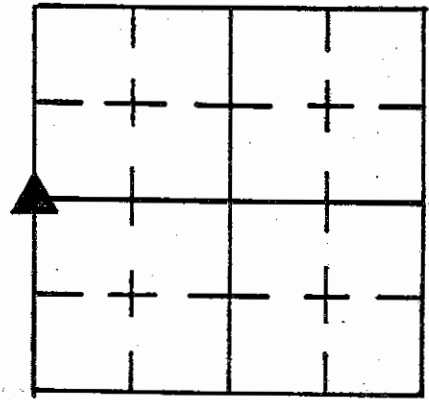
CREW P.C. R. WALL D. BARNHART

Inst. _____ Rod _____

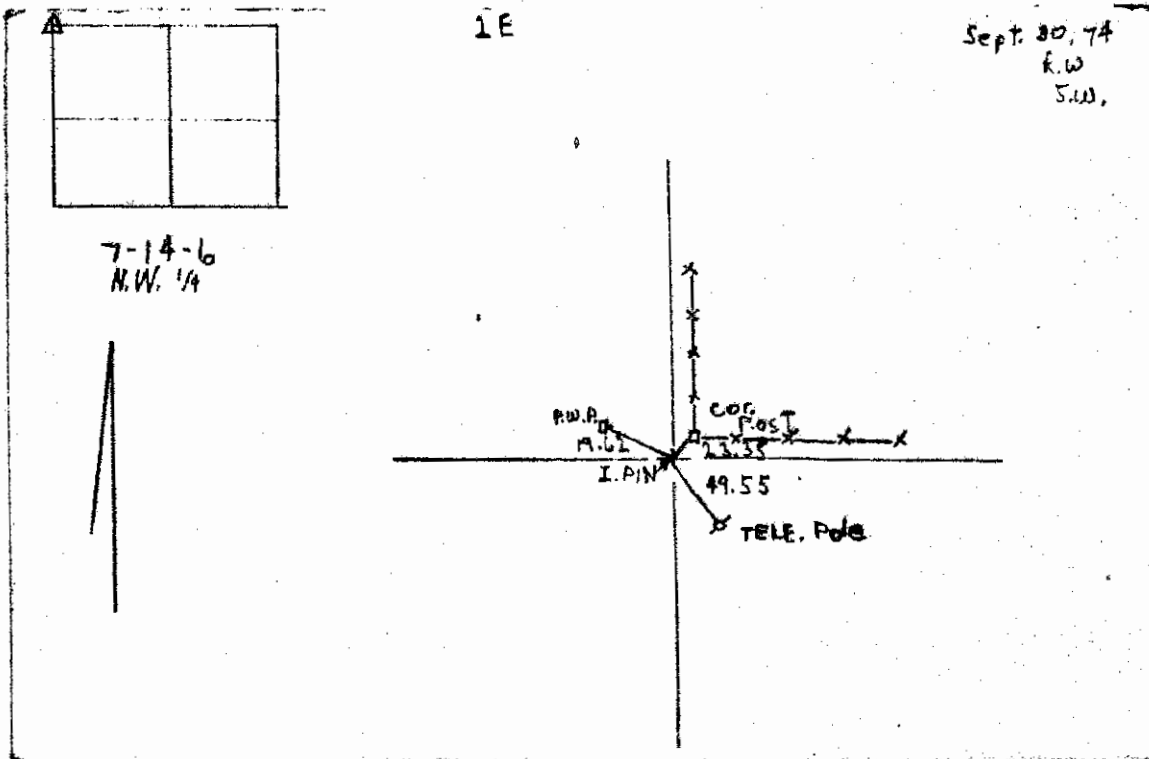
TYPE of MARKER NAIL OVER PIN Cond. _____

METHOD of ESTABLISHMENT DUG FOR STONE NOT FOUND SET BY
ORIG. FIELD NOTES MEAS. OF JOG

1G
(1 of 4)



REFERENCE	DISTANCE	DESCRIPTION
1	39.38	P.K. W. SIDE P.W.P. # 1051
2	29.31	P.K. S. SIDE P.W.P. # 00137
3	20.87	P.K. N. SIDE P.W.P. # 22915
4	55.85	P.K. E. SIDE P.W.P. # 20065
5	38.79	P.K. S. SIDE WOOD FEN. POST



SHELBY COUNTY, INDIANA
Sec. 7 T. 14 R. 6

DATE:
CREW:
OLD RECORD REF:
MARKER TYPE:

▲ Ref. No.

Method of Establishment
*RECOVERED 5/8 INCH REBAR 0.3' BELOW
 GRADE AS SET BY THE SURVEYOR'S
 OFFICE IN 1981*



Drawing Not To Scale


REF #	DISTANCE	DESCRIPTION
		<i>ELEVATION 803.41'</i>

GEODETTIC INFORMATION
Datum: NAD83 (CORS96)

GPS REF. <i>598</i>	DISCLAIMER The section corner coordinates annotated hereon have been obtained with RTK GPS methods by personnel of Shelby County Surveyor. No guarantee is made to the correctness or accuracy of these values and they have been provided for recovery and verification purposes only. The Shelby County Surveyor's Office will not be held liable for errors or negligence in part by the surveyor who does not physically determine the location of section lines perform in compliance with Indiana Title 865, Article 1, Rule 12-10 of the Administration Code. These coordinates will have no legal weight of authority unless monument and all its accessories have been obliterated.
DATE: <i>9/25/2018</i>	
BY: <i>SCOTT SUMERFORD</i>	
NORTHING: <i>1612516.59</i>	
EASTING: <i>258509.35</i>	



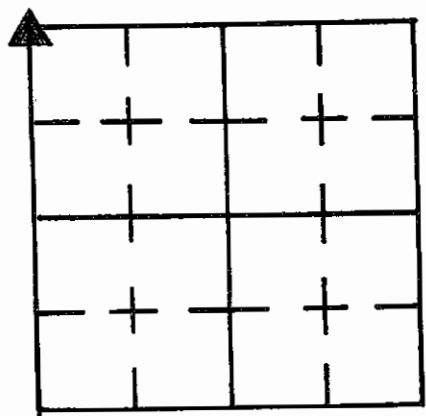
7 14 6 NW Corner SW 1/4



*Shelbyville-Shelby County
Geographic Information System
25 W. Polk St.
Shelbyville, Indiana 46176*

SECTION CORNER RECORD SHELBY COUNTY, INDIANA

1J
(1 of 2)



Sec. 18 T. 14 R. 6

DATE 12/20/84

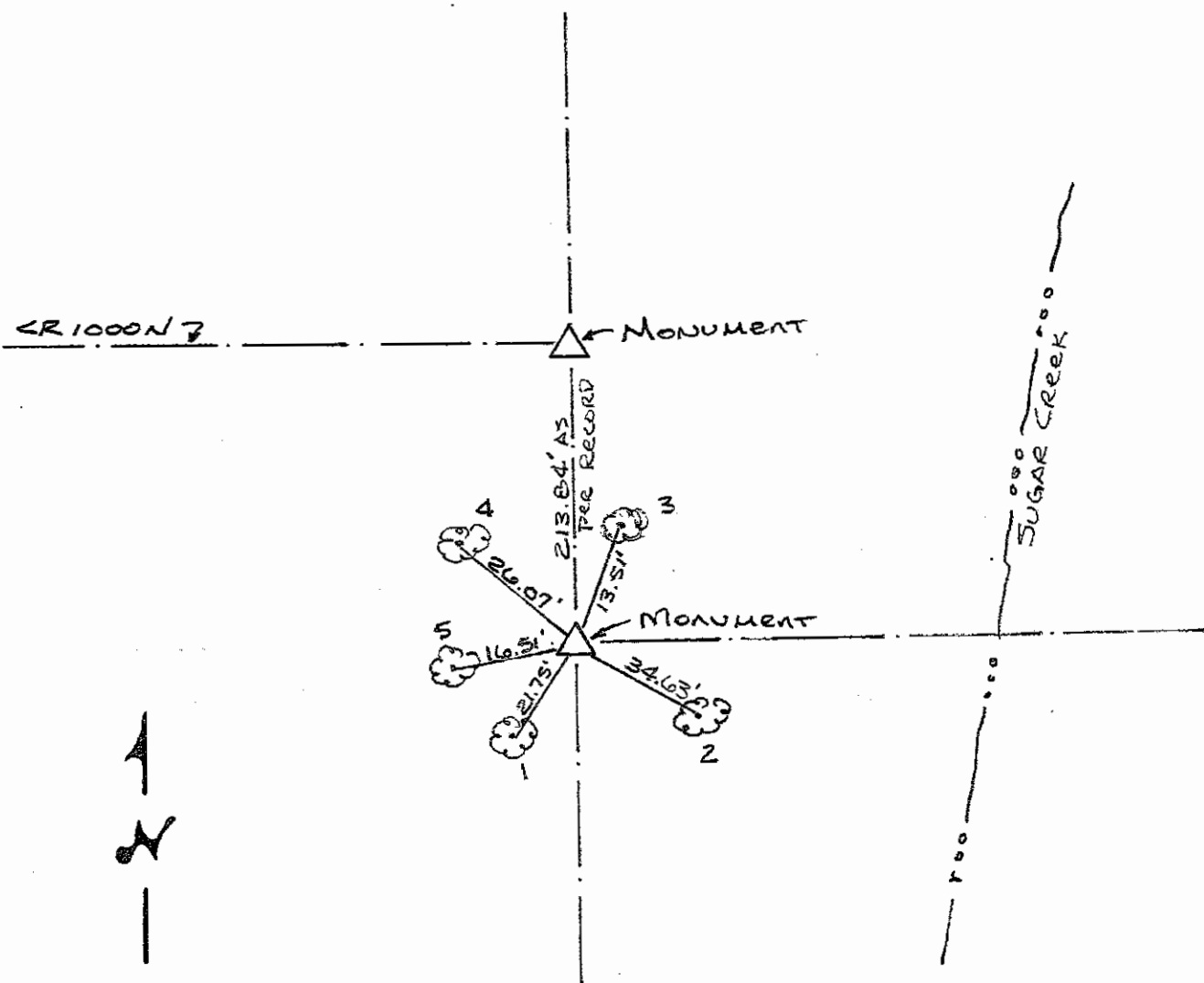
CREW P.C. L May

Inst. T SMITH Rod _____

TYPE of MARKER Monument Cond. Just Set

METHOD of ESTABLISHMENT Monument Set 2" ABOVE GROUND

w/ Metal Fence Post Set ADJACENT ALSO A 2" TREE 9" Due EAST OF MONUMENT. SEE BACK FOR FURTHER DETAILS



REFERENCE	DISTANCE	DESCRIPTION
1	21.75'	PK NAIL 10" UP EAST SIDE 12" TREE
2	34.63'	PK NAIL 14" UP N.W. SIDE 24" TREE
3	13.51'	PK NAIL 12" UP S.W. SIDE 28" TREE
4	26.07'	PK NAIL SOUTH SIDE 18" TREE 10" UP
5	16.51'	PK NAIL 7" UP SOUTH SIDE 22" TREE

No Stone Found.

This monument set using Record Distance ^(C → E) prepared w/ Record Distance -vs- ACTUAL DISTANCE found between Stones at Corners "A" + "C" this Section. Line used from Stone "C" thru Bolt Spike found at "D".

J. May

Deputy County Surveyor
Shelby County, Indiana

COORDINATES AS PER TRAVERSE, See Book 20 Page 24
AND file in Misc File Drawer in Surveyors Office.

SECT 18-14-6

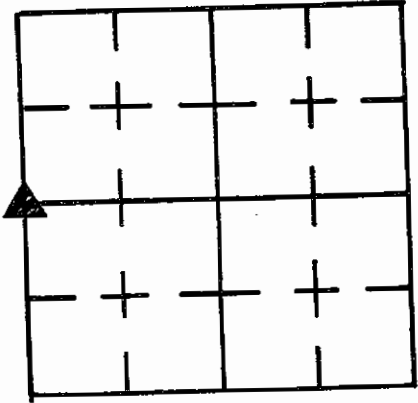
"A"	Stone	T.P. 1	N 6988.4272	E 10819.2848
"C"	Stone	T.P. 2	N 7000.0000	E 8161.1000
"D"	Bolt Spike	T.P. 3	N 7000.0000	E 7000.0000
"E"	Monument	T.P. 8	N 7000.0000	E 5756.0800
"P"	Not Set	T.P. 29	N 4387.1916	E 5639.9711

SECT 13-14-5

"A"	Monument	T.P. 27	N 7213.4304	E 5769.3099
"C"	1. Pin	T.P. 26	N 7154.9124	E 3080.4466
"N"	Monument	T.P. 5	N 4488.6483	E 2956.9582
"m"	Stone	T.P. 6	N 4524.2899	E 4301.0481
"L"	Not Set	T.P. 7	N 4560.0446	E 5644.7860
"V"	1. PIN	T.P. 16	N 1855.6077	E 5569.4518

SECTION CORNER RECORD SHELBY COUNTY, INDIANA

1L
(1 of 2)



Sec. 18 T. 14 R. 6

DATE 1/3/84

CREW P.C. L May

Inst. T Smith Rod _____

TYPE of MARKER None Cond. _____

METHOD of ESTABLISHMENT Couldn't set monument because of

corner focus in middle of farm ground and nothing can be used for ties. Tried to bury monument 2' below ground but couldn't because of high water table + rocky soil. See CALC. COORDINATES on back. Point set by using Cor "L" 13-14-5 + going RECORD DISTANCE of 172.92 in Line w/ Cor "V" 13-14-5.

REFERENCE	DISTANCE	DESCRIPTION

COORDINATES AS PER TRAVERSE, See Book 20 Page 24
AND file in Misc File Drawer in Surveyors Office.

SECT 18-14-6

"A"	Stone	T.P. 1	N 6988.4272	E 10819.2848
"C"	Stone	T.P. 2	N 7000.0000	E 8161.1000
"D"	Bolt Spike	T.P. 3	N 7000.0000	E 7000.0000
"E"	Monument	T.P. 8	N 7000.0000	E 5756.0800
"P"	Not Set	T.P. 29	N 4387.1916	E 5639.9711

SECT 13-14-5

"A"	Monument	T.P. 27	N 7213.4304	E 5769.3099
"C"	I. Pin	T.P. 26	N 7154.9124	E 3080.4466
"N"	Monument	T.P. 5	N 4488.6483	E 2956.9582
"m"	Stone	T.P. 6	N 4524.2899	E 4301.0481
"L"	Not Set	T.P. 7	N 4560.0446	E 5644.7860
"V"	I. PIN	T.P. 16	N 1855.6077	E 5569.4518

SHELBY COUNTY, INDIANA
Sec. 19 T. 14 R. 6

DATE:
CREW:
OLD RECORD REF:
MARKER TYPE:

▲ Ref. No.			

Method of Establishment <i>CALCULATED POSITION</i>

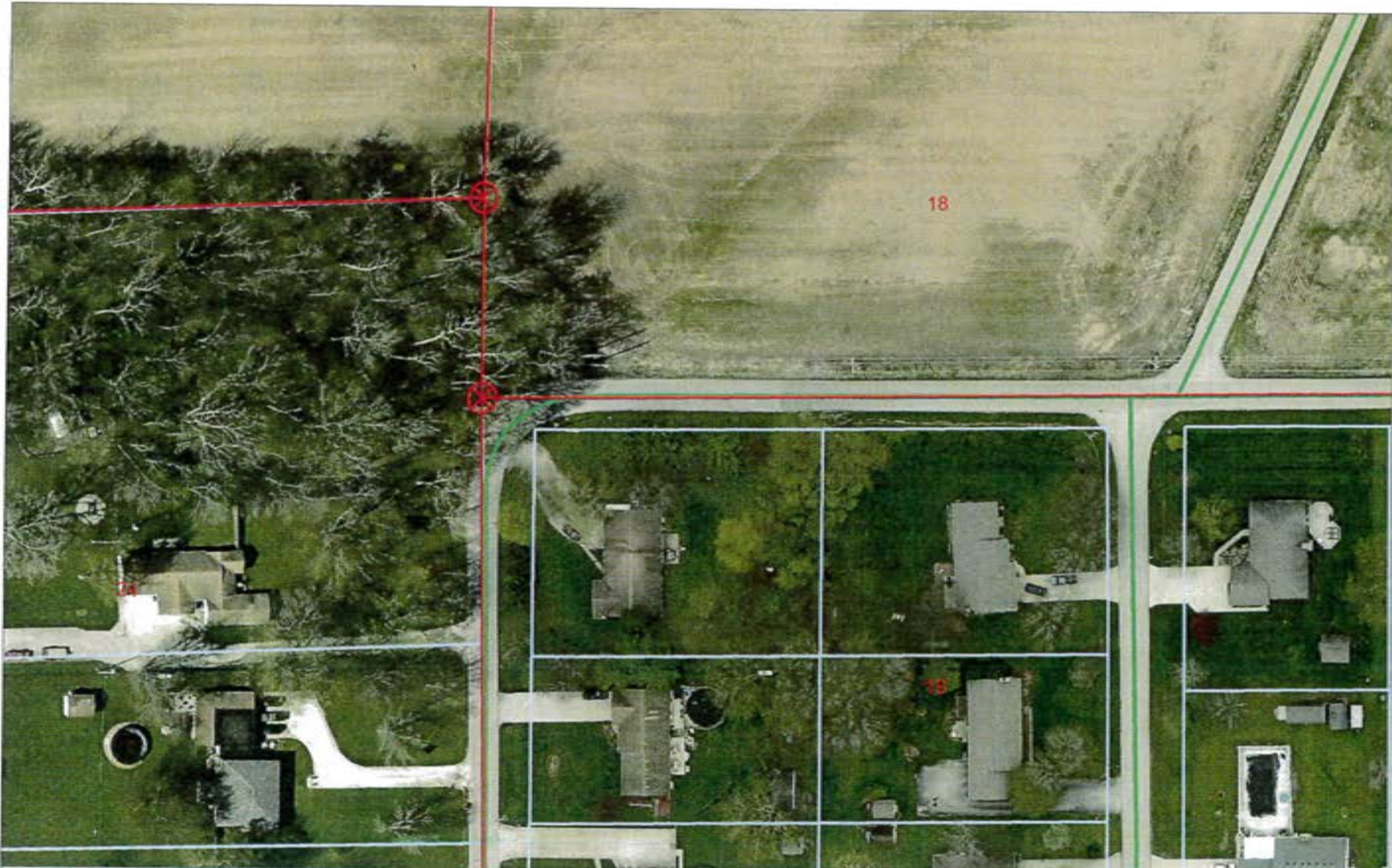


Drawing Not To Scale

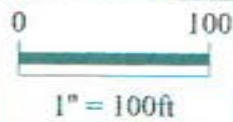
REF #	DISTANCE	DESCRIPTION
		<i>ELEV. 792.29</i>

GEODETTIC INFORMATION
Datum: NAD83 (CORS96)

GPS REF. <i>659</i>	DISCLAIMER The section corner coordinates annotated hereon have been obtained with RTK GPS methods by personnel of Shelby County Surveyor. No guarantee is made to the correctness or accuracy of these values and they have been provided for recovery and verification purposes only. The Shelby County Surveyor's Office will not be held liable for errors or negligence in part by the surveyor who does not physically determine the location of section lines perform in compliance with Indiana Title 865, Article 1, Rule 12-10 of the Administration Code. These coordinates will have no legal weight of authority unless monument and all its accessories have been obliterated.
DATE: <i>10/01/20</i>	
BY: <i>JEFF POWELL</i>	
NORTHING: <i>1604572.31</i>	
EASTING: <i>258332.86</i>	



19 14 6 NW Corner



*Shelbyville-Shelby County
Geographic Information System
25 W. Polk St.
Shelbyville, Indiana 46176*

SHELBY COUNTY, INDIANA
Sec. 29 T. 14 R. 6

DATE:
CREW:
OLD RECORD REF:
MARKER TYPE:

▲ Ref. No.

Method of Establishment

CALCULATED POSITION BASED ON
A 3/8 IN REBAR RECOVERED AT
THE E94 CORNER OF SEC 24-14-5



Drawing Not To Scale

REF #	DISTANCE	DESCRIPTION
		ELEVATION 784.13'

GEODETIC INFORMATION


Datum: NAD83 (CORS96)

GPS REF. 670	<p>DISCLAIMER</p> <p>The section corner coordinates annotated hereon have been obtained with RTK GPS methods by personnel of Shelby County Surveyor. No guarantee is made to the correctness or accuracy of these values and they have been provided for recovery and verification purposes only. The Shelby County Surveyor's Office will not be held liable for errors or negligence in part by the surveyor who does not physically determine the location of section lines perform in compliance with Indiana Title 865, Article 1, Rule 12-10 of the Administration Code. These coordinates will have no legal weight of authority unless monument and all its accessories have been obliterated.</p>
DATE: 10/01/20	
BY: JEFF POWELL	
NORTHING: 1601916.69	
EASTING: 258349.33	

1P



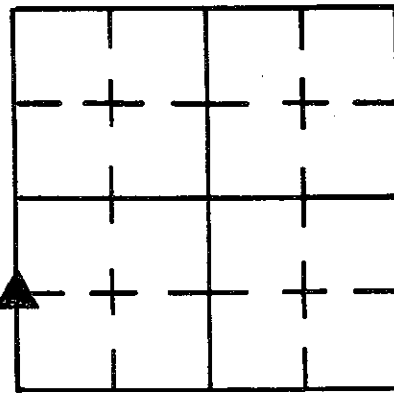
NW Cor SW 1/4 19 14 6



Shelbyville-Shelby County
Geographic Information System
25 W. Polk St.
Shelbyville, Indiana 46176

SECTION CORNER RECORD SHELBY COUNTY, INDIANA

1Q
(1 of 2)



Sec. 19 T. 14 R. 6

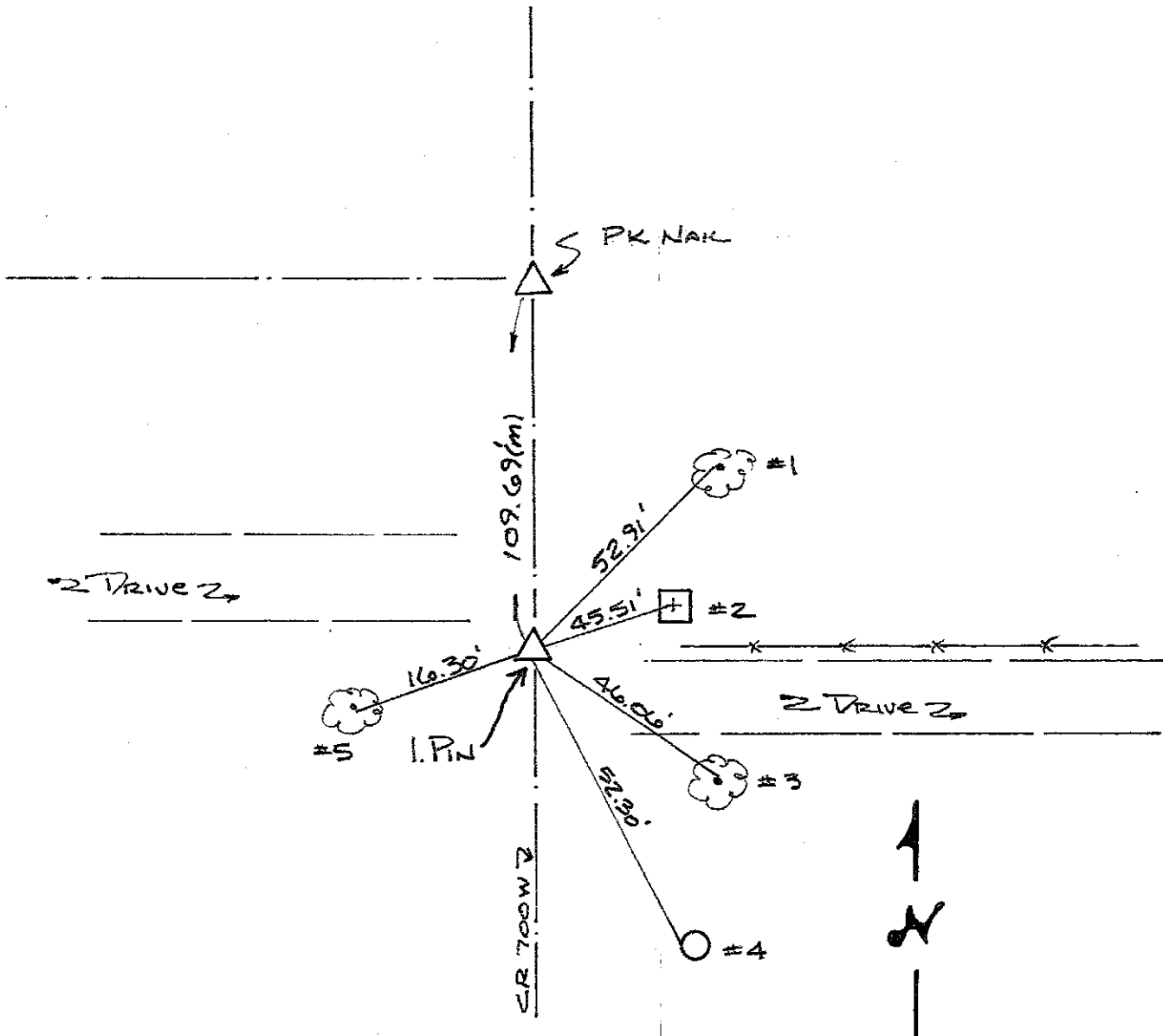
DATE 2/21/86

CREW P.C. D. RIVERS

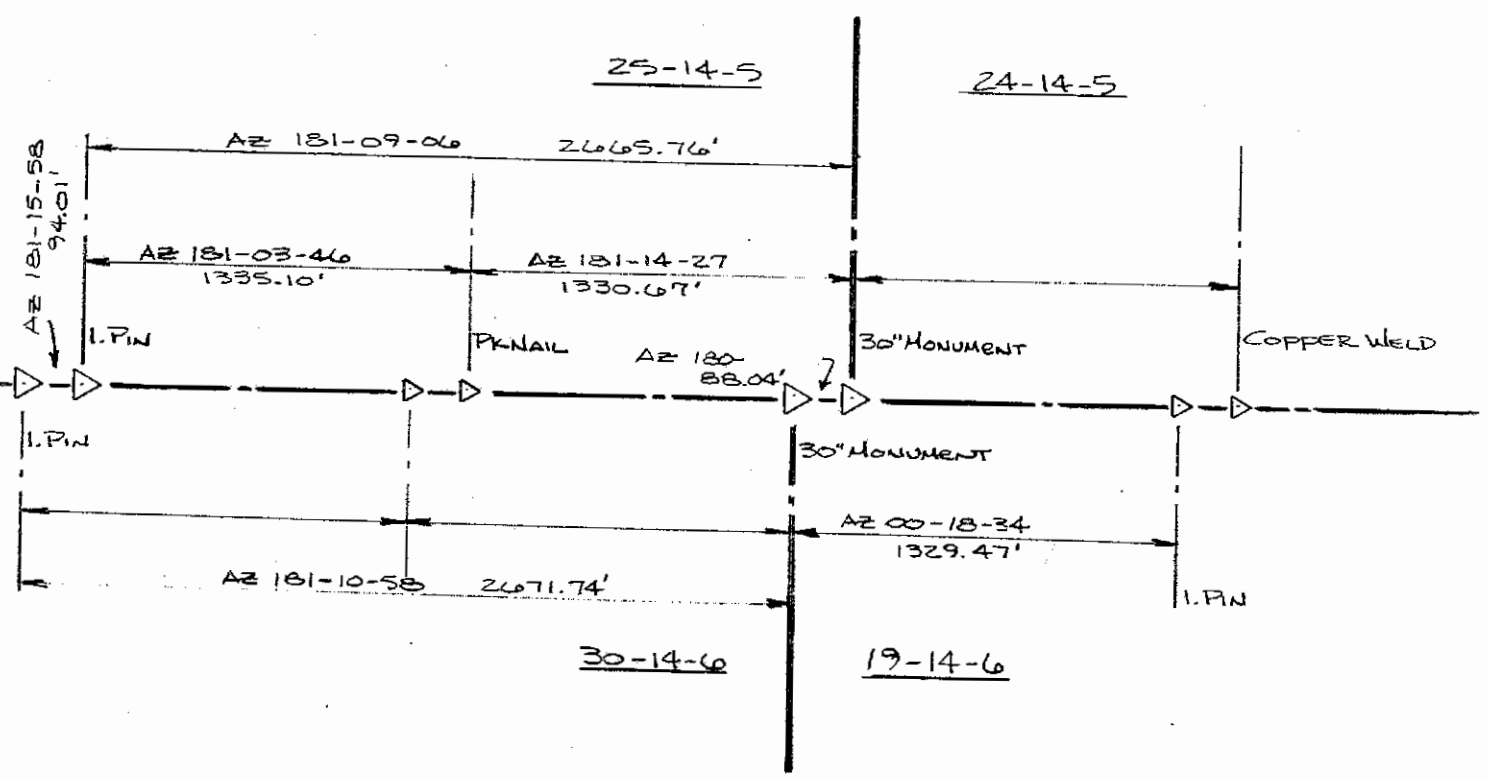
Inst. _____ Rod R. MCGAHA

TYPE of MARKER IRON PIN Cond. GOOD

METHOD of ESTABLISHMENT USED BY PREVIOUS SURVEYS



REFERENCE	DISTANCE	DESCRIPTION
1	52.91'	PK NAIL 2" UP N.W. SIDE 13" MAPLE TREE
2	45.51'	+ IN TOP OF 5" X 5" ^{CONC} STATE HWY R/W MARKER
3	46.06'	PK NAIL 5" UP NORTH SIDE 20" OAK TREE
4	52.30'	PK NAIL FOUND 23" UP WEST SIDE RENC PUP # 01902
5	16.30'	PK NAIL 3" UP S.E. SIDE 13" SKAMORE TREE



— ↗ —
No SCALE

SEE BK FOR TRAVERSE
SEE FILE IN THIS OFFICE

SECTION CORNER RECORD

SHELBY COUNTY, INDIANA

Sec. 19 T. 14 R. 6

DATE 2/19/36


DRAWN BY P.C. L. May

Instrument D. Rivers Rod _____

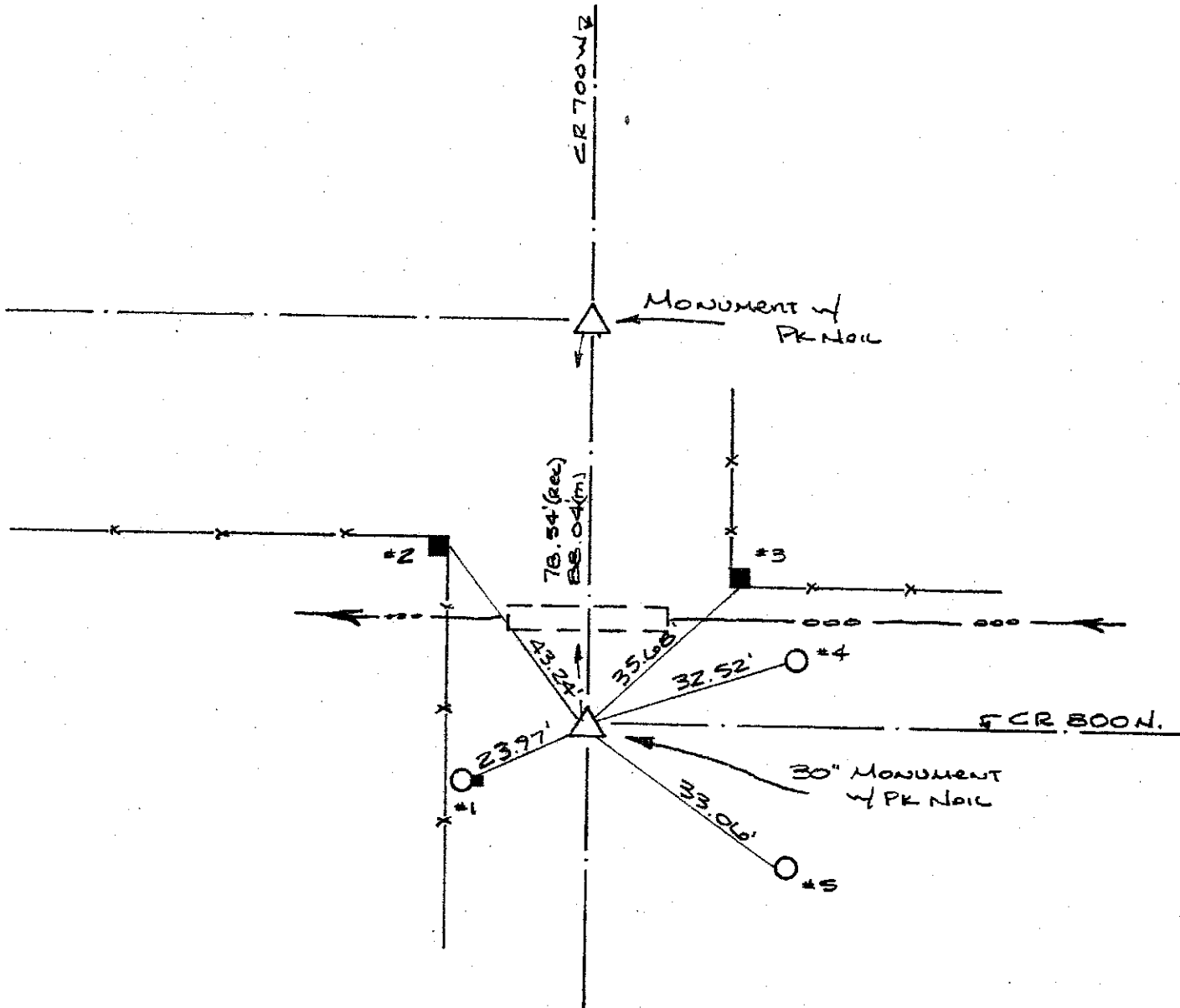
TYPE of MARKER 30" Monument Cond.

METHOD of ESTABLISHMENT _____

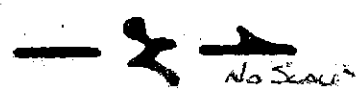
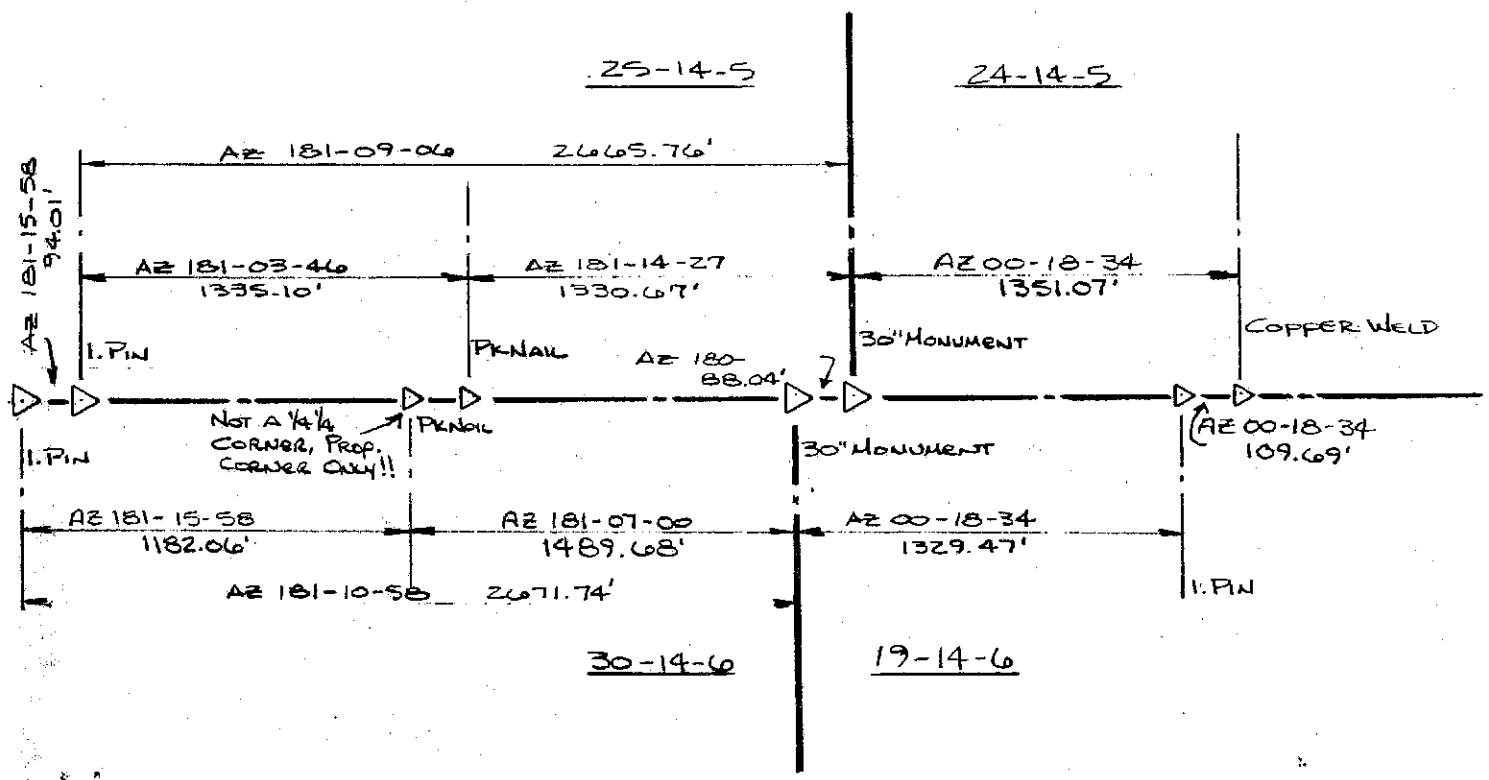
1R
(1 of 5)



JUST SET



REFERENCE	DISTANCE	DESCRIPTION
1	23.97'	PK Nail 31" UP EAST SIDE PUMP w/ PHONE BOX ON EAST SIDE
2	43.24'	PK Nail 68" UP EAST SIDE SQUARE WOOD CORNER POST
3	35.68'	PK Nail FOUND 65" UP SOUTH SIDE SQUARE WOOD CORNER POST
4	32.52'	PK Nail 25" UP S.W. SIDE REMC PUP # 01892
5	33.06'	PK Nail 8" UP (FOUND) WEST SIDE REMC PUP # 01891
6	38.33'	3/4" IRON PIN FOUND 1" BELOW PUNT, S.E. CORNER CRAIG ADD.
STADDLE	1.00'	PK Nail IN PUNT NORTH
STADDLE	1.00'	PK Nail IN PUNT EAST



SEE BK 26-24 FOR TRAVERSE
SEE FILE IN THIS OFFICE

SHELBY COUNTY, INDIANA
Sec. 19 T. 14 R. 6

DATE:
CREW:
OLD RECORD REF:
MARKER TYPE:

▲ Ref. No.

Method of Establishment

FOUND A DK NAIL 0.2" BELOW SURFACE
ASSUMED TO BE OVER A IRON PIN AS
PER THE SHELBY COUNTY TIES.



Drawing Not To Scale

REF #	DISTANCE	DESCRIPTION
		ELEVATION 782.73'

GEODETIC INFORMATION

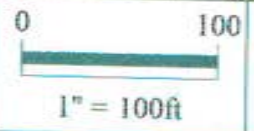
Datum: NAD83 (CORS96)

GPS REF. 661	<p>DISCLAIMER</p> <p>The section corner coordinates annotated hereon have been obtained with RTK GPS methods by personnel of Shelby County Surveyor. No guarantee is made to the correctness or accuracy of these values and they have been provided for recovery and verification purposes only. The Shelby County Surveyor's Office will not be held liable for errors or negligence in part by the surveyor who does not physically determine the location of section lines perform in compliance with Indiana Title 865, Article 1, Rule 12-10 of the Administration Code. These coordinates will have no legal weight of authority unless monument and all its accessories have been obliterated.</p>
DATE: 10/01/20	
BY: JEFF POWELL	
NORTHING: 1599261.03	
EASTING: 258357.08	

1-R



19 14 6 SW Corner



*Shelbyville-Shelby County
Geographic Information System
25 W. Polk St.
Shelbyville, Indiana 46176*

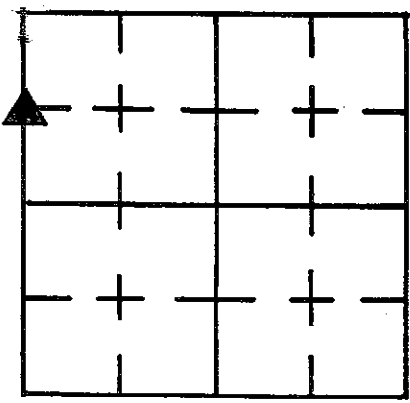
1182.06' NORTH OF 1T

SECTION CORNER RECORD

SHELBY COUNTY, INDIANA

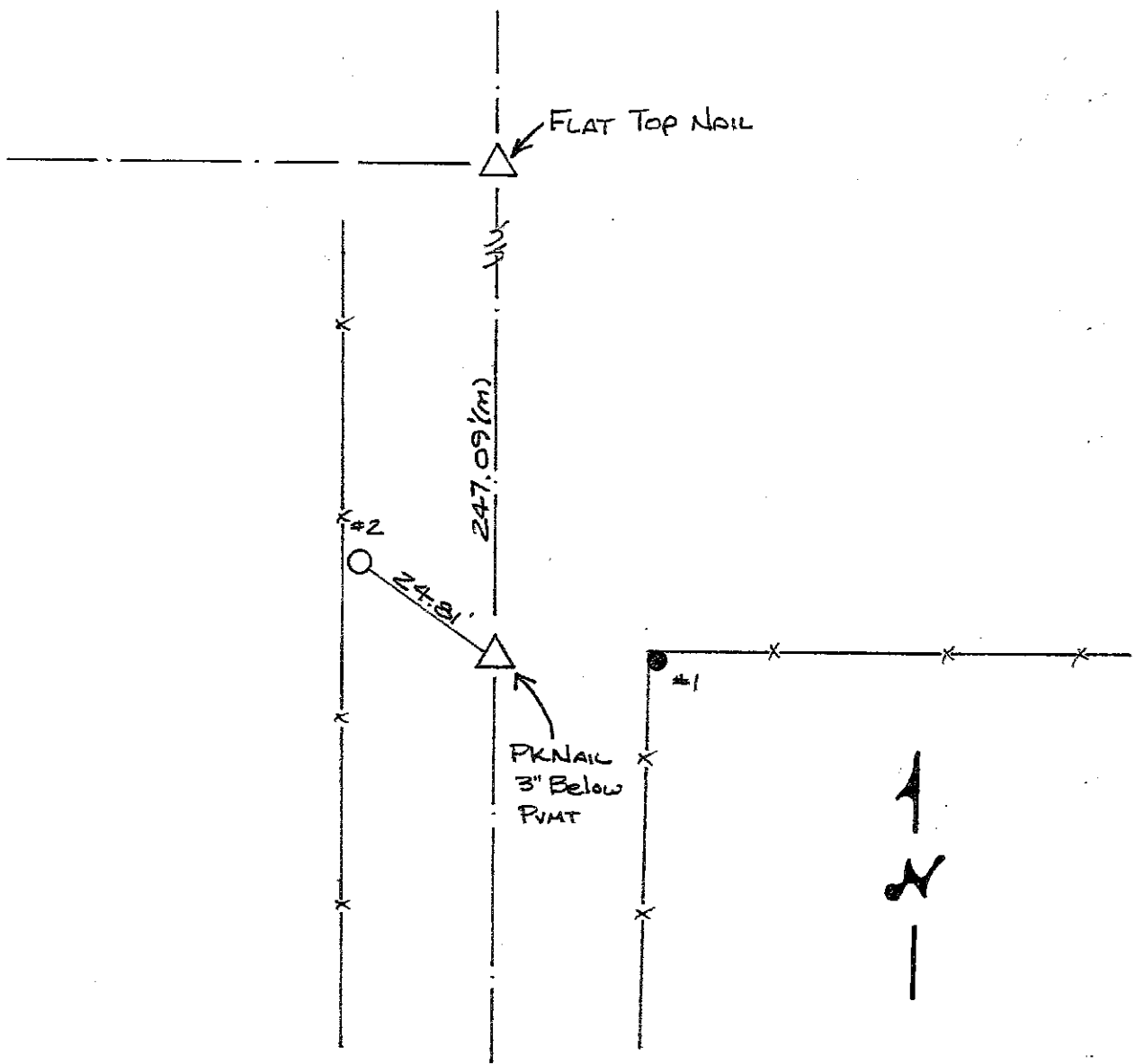
Sec. 30 T. 14 R. 6

1182.06'
North of
1T
(1 of 1)



DATE 2 / 28 / 86
 CREW P.C. D. RIVER
 Inst. Rod R. McGANA
 TYPE of MARKER PK NAIL Cond. GOOD

METHOD of ESTABLISHMENT FOUND ONLY ONE TIE REMAINING FROM
Bowman tie sheet, Distance for tie "A" MATCHES NAIL FOUND.

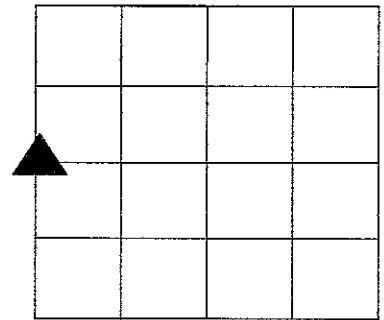


REFERENCE	DISTANCE	DESCRIPTION
1	11.85'	PK NAIL SET
Z	24.81'	PK NAIL FOUND FLUSH W/ GROUND S.E. SIDE PWP

**SECTION CORNER RECORD
SHELBY COUNTY, INDIANA
Sec. 30 T. 14N R. 6E**

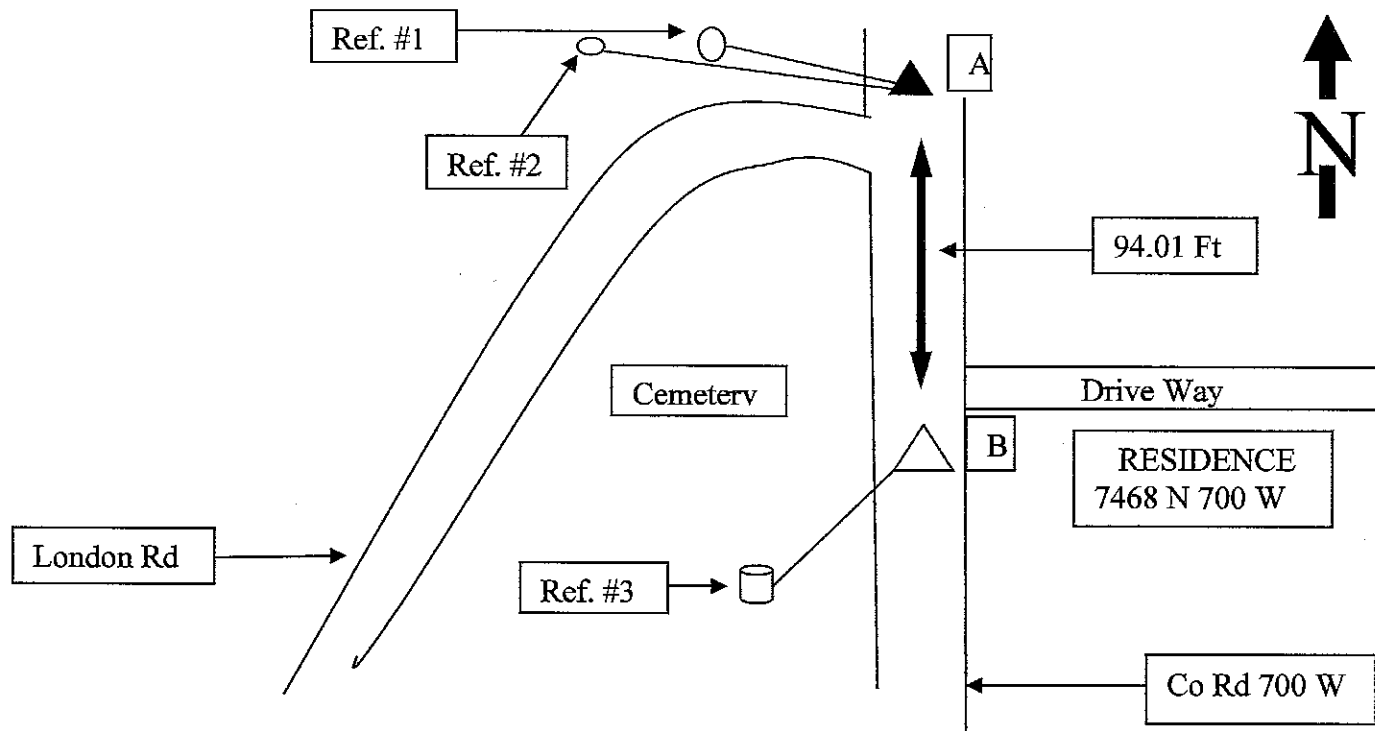
Ref. No. 01T

**DATE: 01/12/2009
CREW: C. DRODDY
OLD RECORD REF:
MARKER TYPE: IRON PIN**



Method of Establishment:

A= East Corner of 25-14N-5E
B= West Corner of 30-14N-6E
SEE REVERSE SIDE

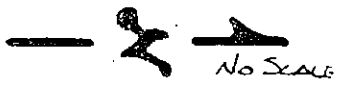
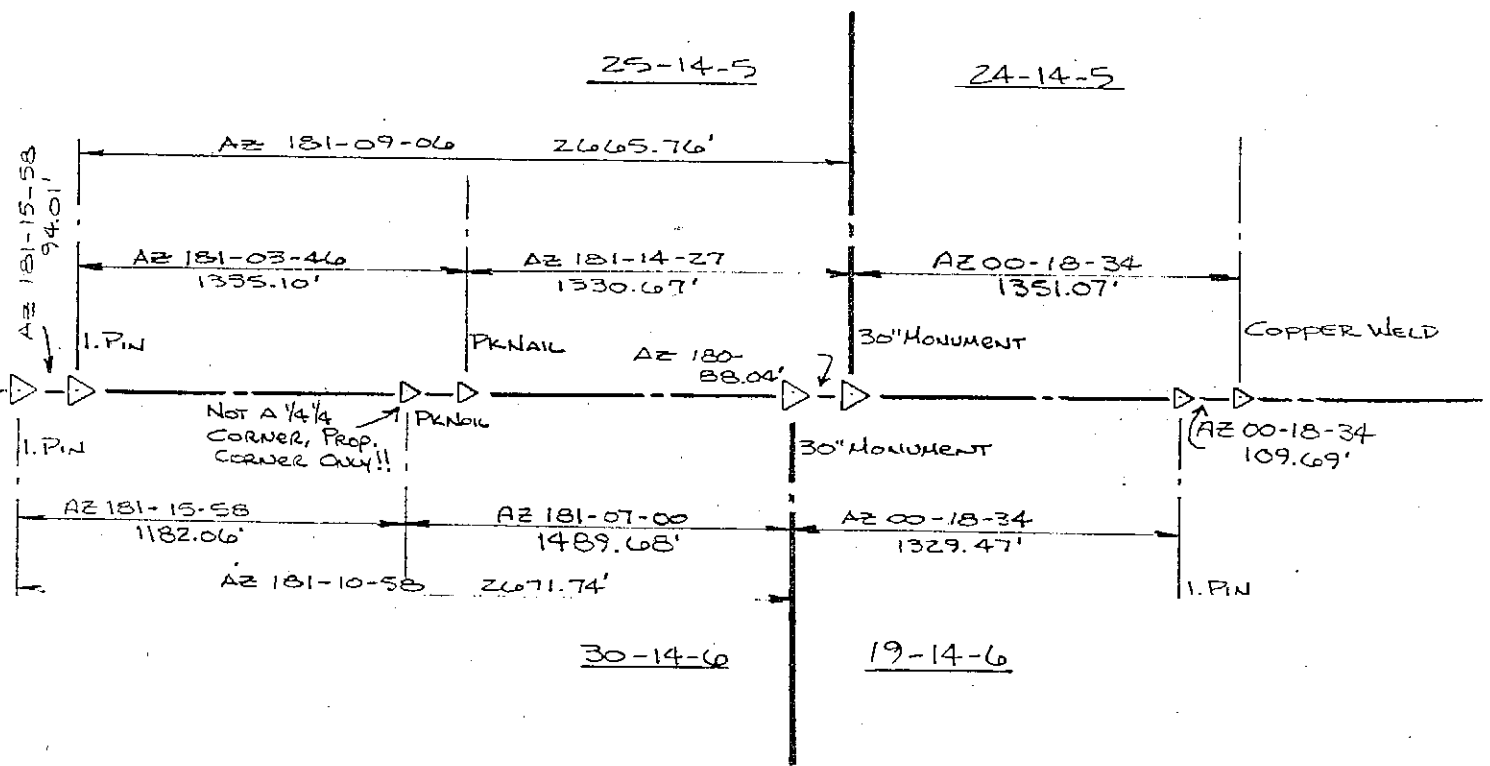


Drawing Not To Scale

REF #	DISTANCE	DESCRIPTION
#1	48.77 Ft	Corner Post West of Iron Pin
#2	52.63 Ft	Fence post west of corner post
	94.01 Ft	Pin for East Corner 25-14N-5E is north of pin for West Corn. 30-14N-6E
#3	108.10 Ft	Concrete Monument

**GEODETTIC INFORMATION
Datum: NAD83 (CORS96)**

GPS REF.	DISCLAIMER
DATE:	The section corner coordinates annotated hereon have been obtained with RTK GPS methods by personnel of Shelby County Surveyor. No guarantee is made to the correctness or accuracy of these values and they have been provided for recovery and verification purposes only. The Shelby County Surveyor's Office will not be held liable for errors or negligence in part by the surveyor who does not physically determine the location of section lines perform in compliance with Indiana Title 865, Article 1, Rule 12-10 of the Administration Code. These coordinates will have no legal weight of authority unless monument and all its accessories have been obliterated.
BY:	
NORTHING:	
EASTING:	



SEE BK 26-24 FOR TRAVERSE
SEE FILE IN THIS OFFICE

SECTION CORNER RECORD SHELBY COUNTY, INDIANA

Sec. 30 T. 14 N R. 6 E

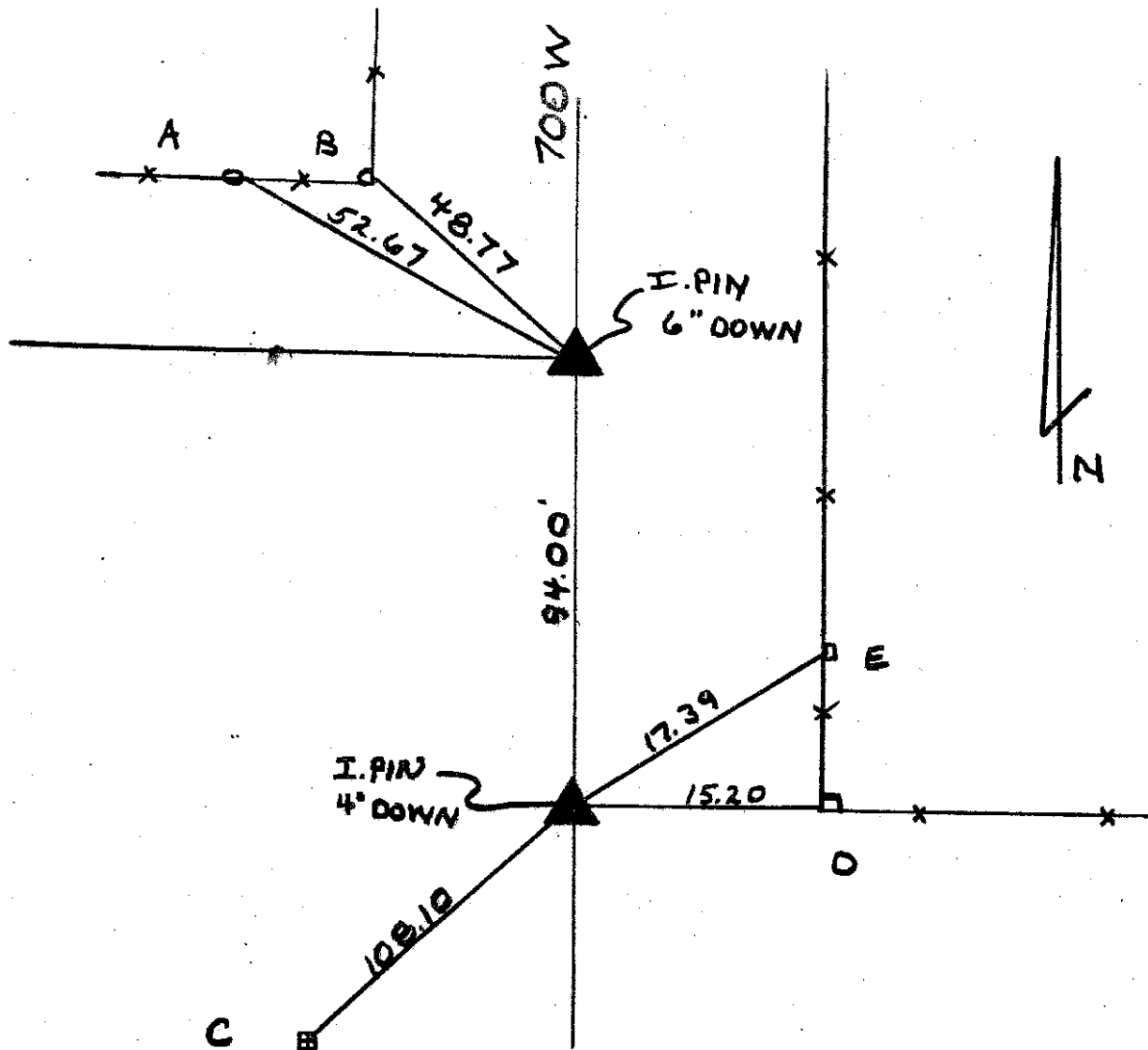
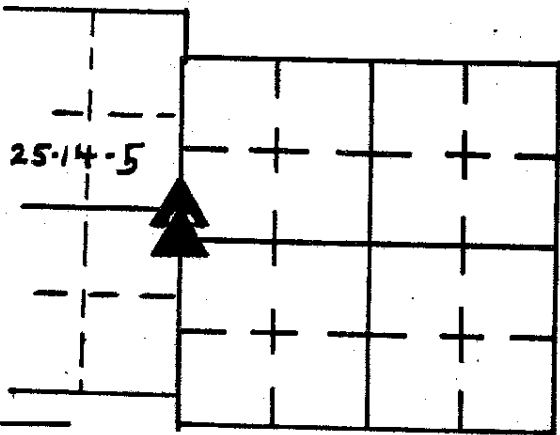
DATE 7/18/74

CREW P.C. WHITLOCK

Inst. _____ Rod _____

TYPE of MARKER I. PIN Cond. _____

METHOD of ESTABLISHMENT _____



REFERENCE	DISTANCE	DESCRIPTION
A	52.67	NAIL IN BOTTLECAP FEN. POST
B	48.77	" " " "
C	108.10	CONCRETE MONUMENT
D	15.20	NAIL IN BOTTLECAP IN FENCE POST
E	17.39	" " " "

SECTION CORNER RECORD

SHELBY COUNTY, INDIANA

Sec. 30 T. 14 R. 6

DATE 1/1

CREW P.C. WHITLOCK

Inst. _____ Rod _____

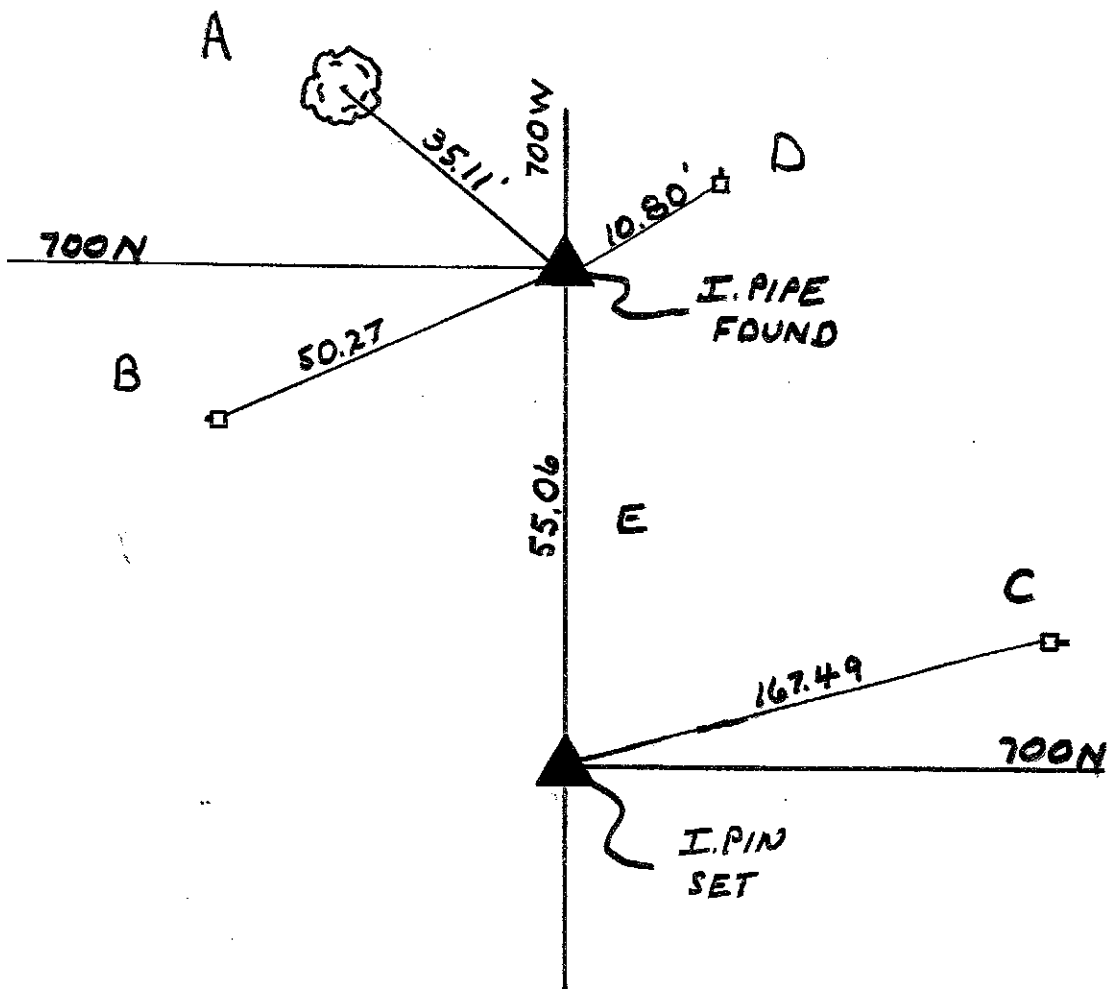
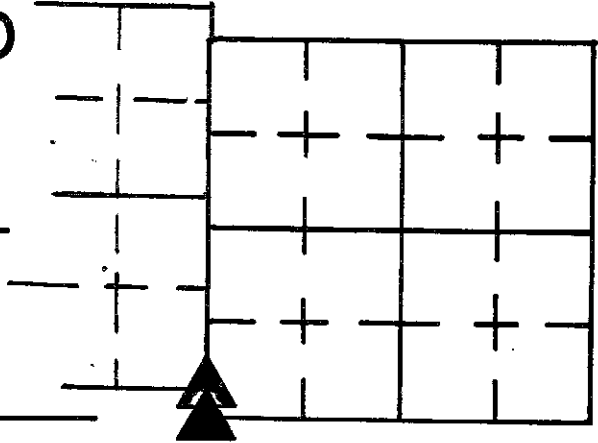
TYPE of MARKER I PIN Cond. _____

METHOD of ESTABLISHMENT SET (DUG FOR STONE)

25-14-5

1V_c

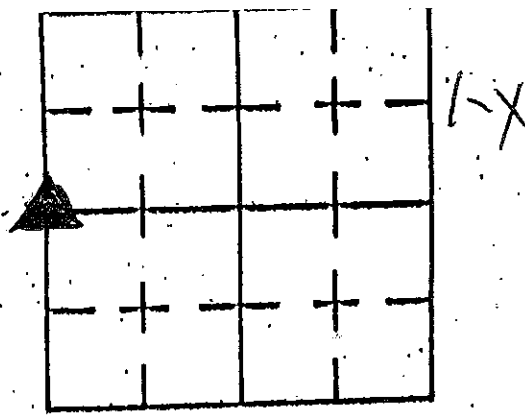
1V
(2 of 2)



REFERENCE	DISTANCE	DESCRIPTION
A	35.11	NAIL-BOTTLECAP IN 10" WALNUT
B	50.27	" " A.W.P.
C	167.49	" " P.W.P.
D	10.80	" " P.W.P.
E	55.06	I. PIPE S.E. COR. S.E. 1/4 SEC. 25 T.14-R.5

SECTION CORNER RECORD
SHELBY COUNTY, INDIANA

1X
(1 of 5)



Sec. 31 T. 14 R. 6

DATE 12/23/02

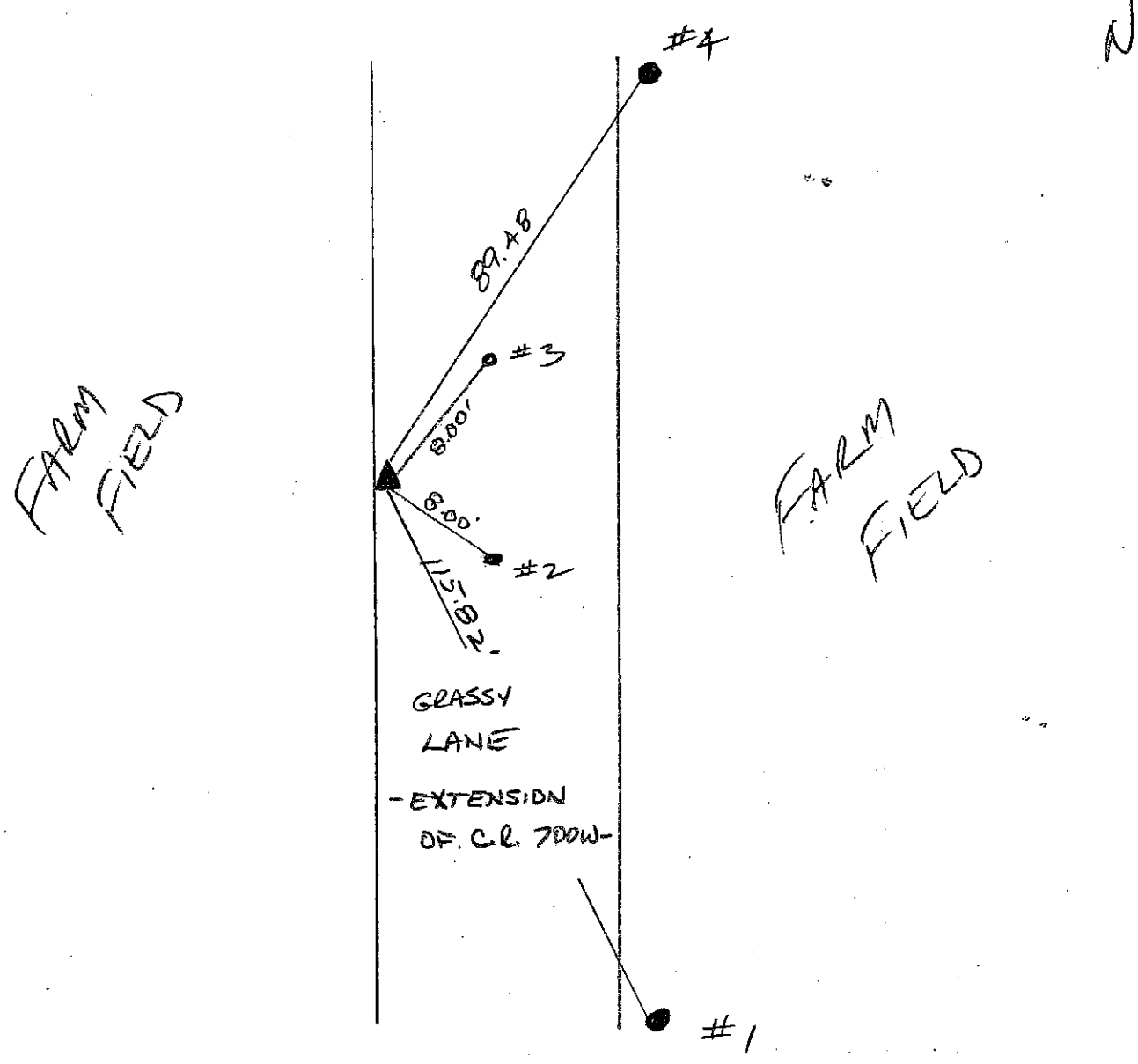
CREW P.C. TOM SIPES

Inst. _____ Rod _____

TYPE of MARKER STONE Cond. _____

METHOD of ESTABLISHMENT LOCATED DURING SURVEY BY

SHELBY Co. SURVEYOR T. SUMERFORD

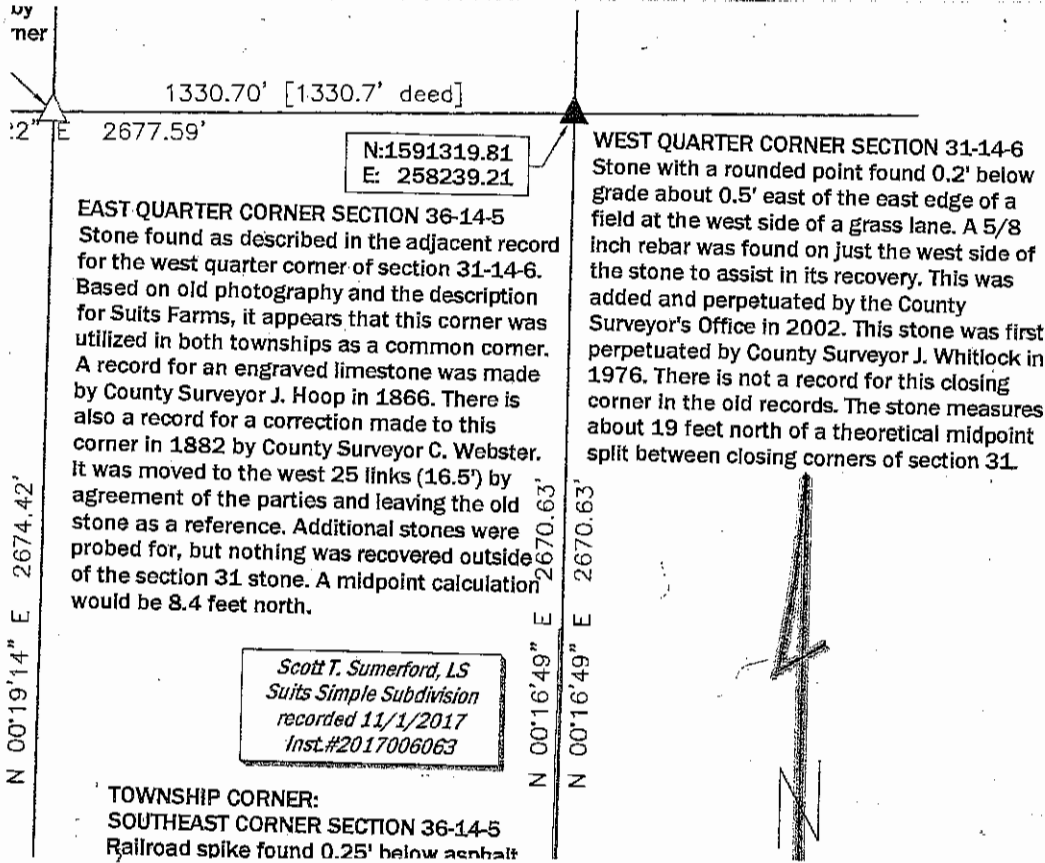


REFERENCE	DISTANCE	DESCRIPTION
1	115.82'	POWER POLE - PK NAIL WEST SIDE
2	8.00'	#5 REBAR - NE OF STONE - CTR OF LANE
3	8.00'	#5 REBAR - SE OF STONE - CTR OF LANE
4	89.48'	POWER POLE - PK NAIL WEST SIDE

SHELBY COUNTY, INDIANA
Sec. 31 T. 14 R. 6
MORAL TOWNSHIP

DATE:
CREW:
OLD RECORD REF:
MARKER TYPE:

▲ Ref. No.



Drawing Not To Scale


REF #	DISTANCE	DESCRIPTION
		ELEV 781.57

GEODETTIC INFORMATION
Datum: NAD83 (CORS96)

GPS REF. 21579	<p>DISCLAIMER</p> <p>The section corner coordinates annotated hereon have been obtained with RTK GPS methods by personnel of Shelby County Surveyor. No guarantee is made to the correctness or accuracy of these values and they have been provided for recovery and verification purposes only. The Shelby County Surveyor's Office will not be held liable for errors or negligence in part by the surveyor who does not physically determine the location of section lines perform in compliance with Indiana Title 865, Article 1, Rule 12-10 of the Administration Code. These coordinates will have no legal weight of authority unless monument and all its accessories have been obliterated.</p>
DATE: 2/13/2018	
BY: SCOTT SUMERFORD	
NORTHING: 1591319.81	
EASTING: 258239.21	



31 14 6 NE SW

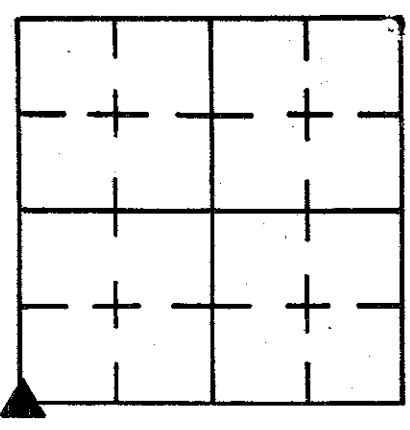


Shelbyville-Shelby County
Geographic Information System
25 W. Polk St.
Shelbyville, Indiana 46176

SECTION CORNER RECORD

SHELBY COUNTY, INDIANA

1Z
(1 of 5)



Sec. 31 T. 14 R. 6

DATE 7/31/85

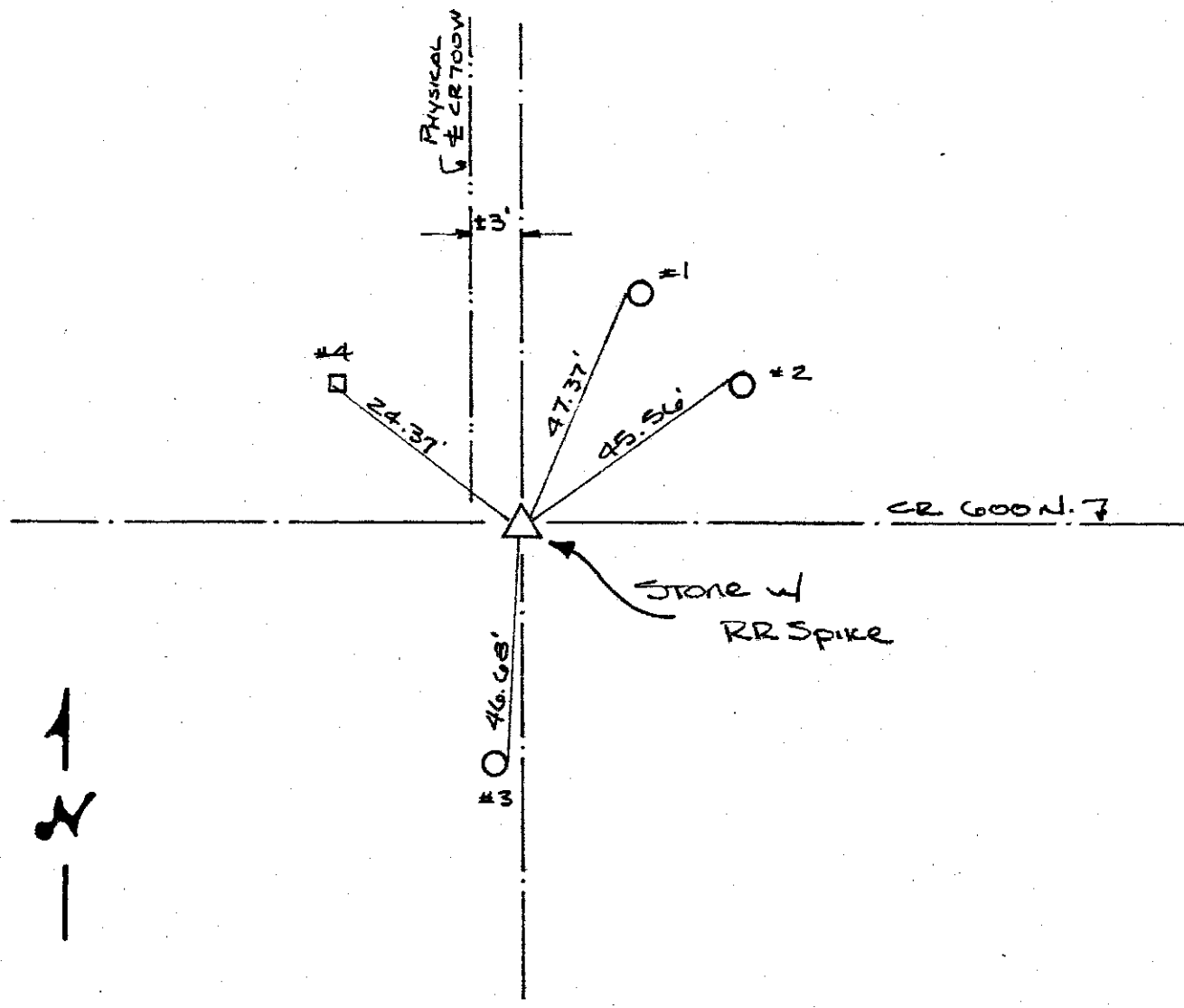
CREW P.C. L.MAY

Inst. D. Rivers Rod _____

TYPE of MARKER Stone Cond. GOOD

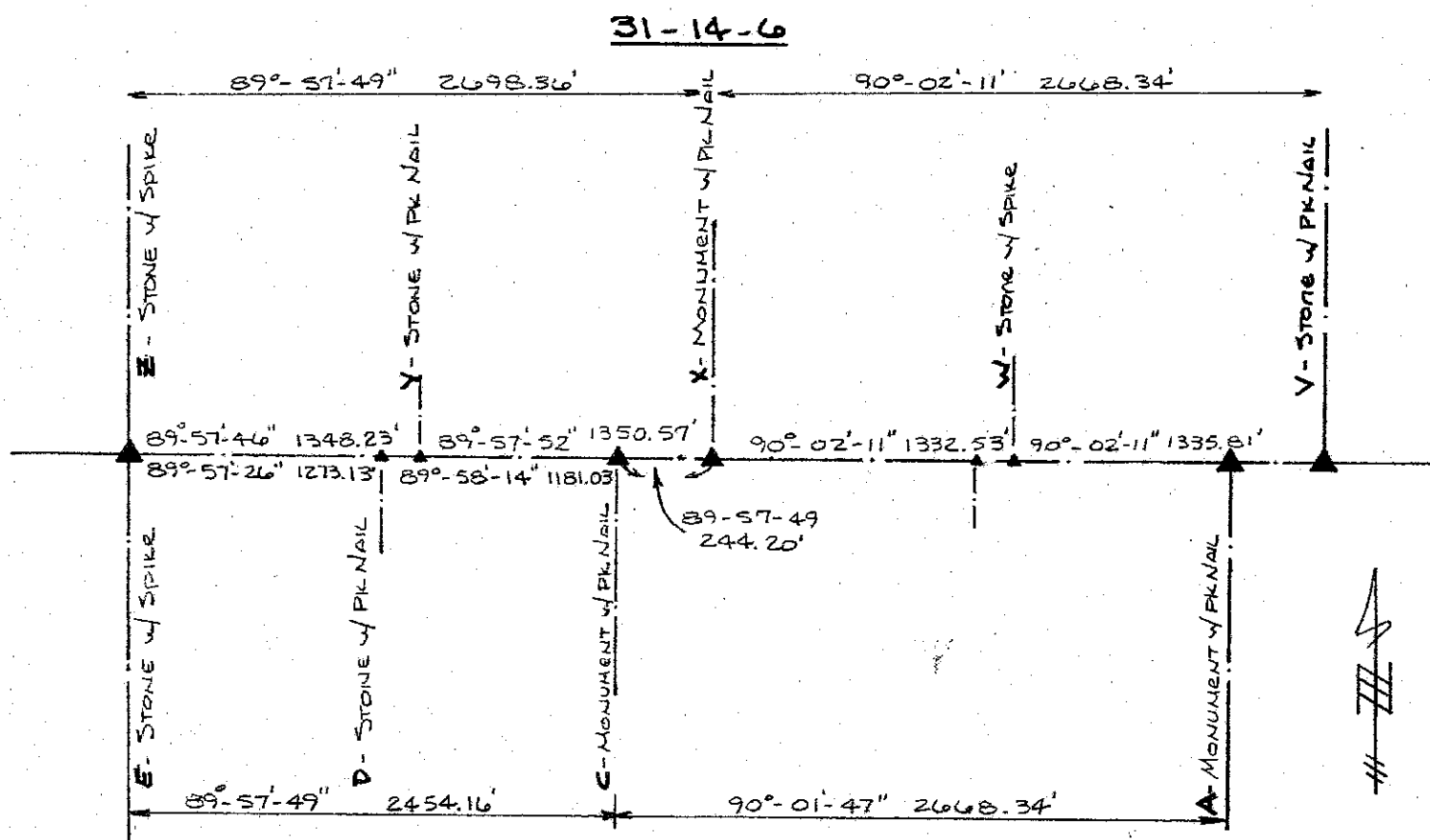
METHOD of ESTABLISHMENT FOUND PK NAIL ON SURFACE w/ STRADDLES

Set 2' N+S, 4.5' W. + 1' E. OF, DUG AND FOUND 6" NAIL BELOW PK NAIL #1
(CONT'D ON BACK)



REFERENCE	DISTANCE	DESCRIPTION
1	47.37'	PK NAIL FOUND 12" UP WEST SIDE UTILITY POLE
2	45.56'	PK NAIL FOUND 12" UP N.W. SIDE UTILITY POLE
3	46.68'	PK NAIL FOUND 12" UP EAST SIDE UTILITY POLE
4	24.37'	CUT "X" FOUND IN 3' X 3' CONC. PAD, SW CORNER
STRADDLE	1.00'	PK NAIL IN PVMT NORTH
STRADDLE	1.00'	PK NAIL IN PVMT EAST

Down, FOUND Stone w/ CUT "X" on West Side of Top of Stone 12" Below SURFACE, 0.33' N. + 0.16' E. of PK Nail + 6" Nail found. Set RR Spikes 5" N-S of "X", 1" Below top of Stone. PLACED RR SPIKE ABOVE "X" on SURFACE. REMOVED PK NAIL FOUND + STRADDLES in PUNT. AS WELL AS the 6" Nail.



6-13-6

ASSUMED AZMUTH OF $90^{\circ}00'00''$ E → V. 31-14-6

SHELBY COUNTY, INDIANA
Sec. 31 T. 14 R. 6
MORAL TWP

DATE:
CREW:
OLD RECORD REF:
MARKER TYPE:

▲ Ref. No.

Method of Establishment

RAILROAD SPIKE RECOVERED @ 25' BELOW
ASPHALT PAVEMENT. RAILROAD SPIKE SET IN
1985 BY SHELBY COUNTY SURVEYOR BRETZ
A STAKE FOUND AT DEPTH OF 12 INCHES



Drawing Not To Scale

REF#	DISTANCE	DESCRIPTION
		ELEVATION 775.58'

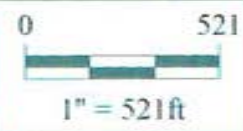
GEODETTIC INFORMATION
Datum: NAD83 (CORS96)

GPS REF. 455	<p>DISCLAIMER</p> <p>The section corner coordinates annotated hereon have been obtained with RTK GPS methods by personnel of Shelby County Surveyor. No guarantee is made to the correctness or accuracy of these values and they have been provided for recovery and verification purposes only. The Shelby County Surveyor's Office will not be held liable for errors or negligence in part by the surveyor who does not physically determine the location of section lines perform in compliance with Indiana Title 865, Article 1, Rule 12-10 of the Administration Code. These coordinates will have no legal weight of authority unless monument and all its accessories have been obliterated.</p>
DATE: 2/13/2018	
BY: SCOTT SUMERFORD	
NORTHING: 1588649.36	
EASTING: 258226.15	

1-Z



31 14 6 SW Corner Moral Twp.



Shelbyville-Shelby County
Geographic Information System
25 W. Polk St.
Shelbyville, Indiana 46176

SECTION CORNER RECORD

SHELBY COUNTY, INDIANA

Sec. 31 T. 14 R. 6

DATE 7 / 22 / 85

CREW P.C. L. May

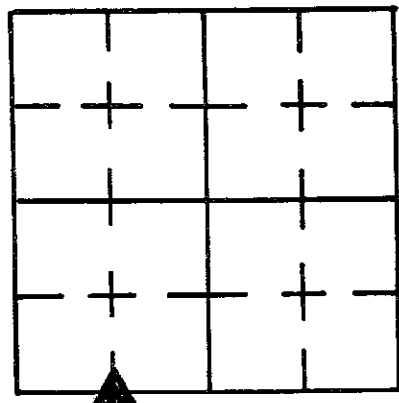
Inst. D. RIVERS Rod Sinclair/Price

TYPE of MARKER Stone Cond. GOOD

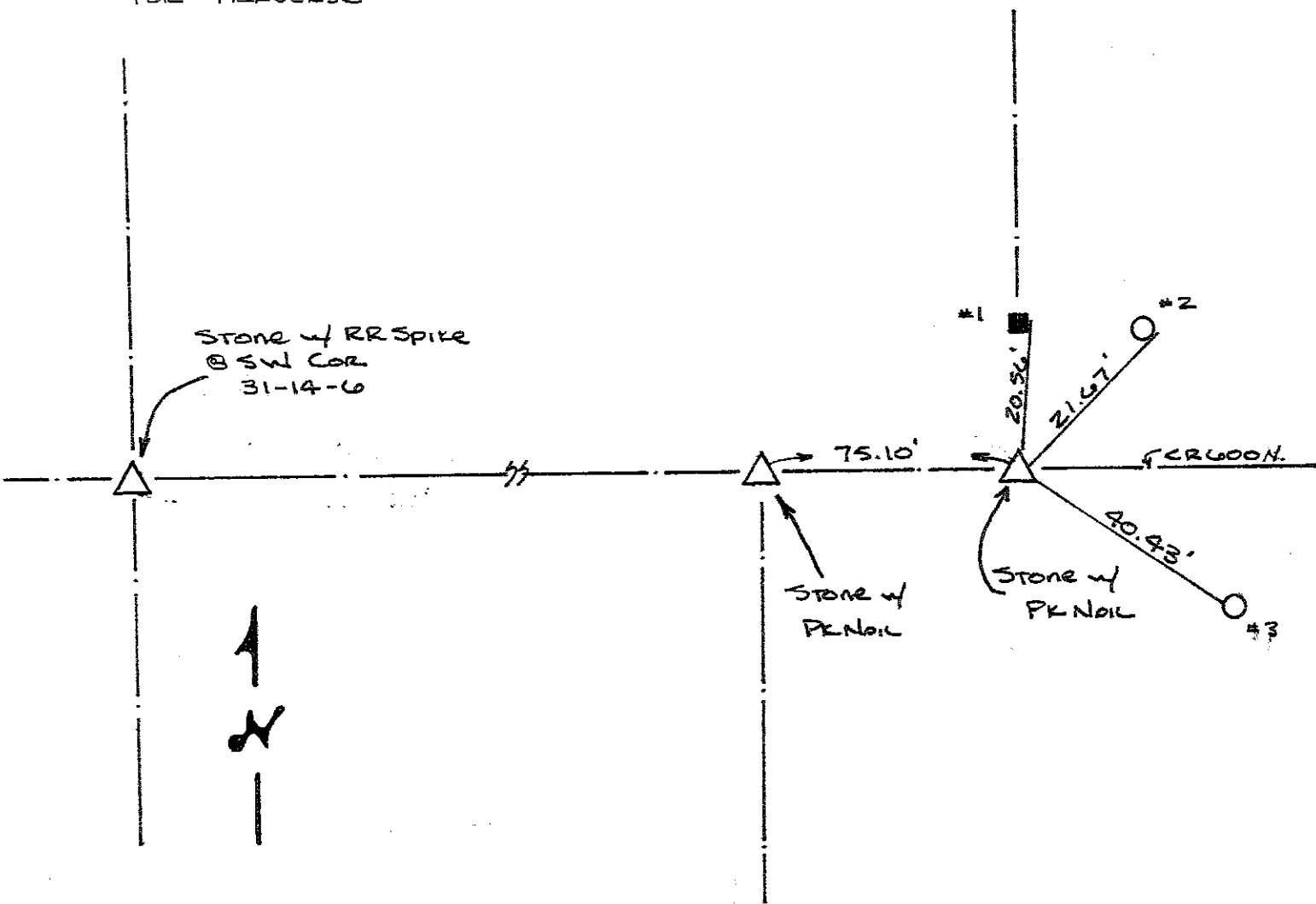
METHOD of ESTABLISHMENT NOTHING FOUND ON SURFACE USING FENCE

POST NORTH AND E ROAD, DUG AND FOUND 7" X 6" X 12" LONG Stone JUST
(CONT'D ON BACK)

2Z
(1 of 2)



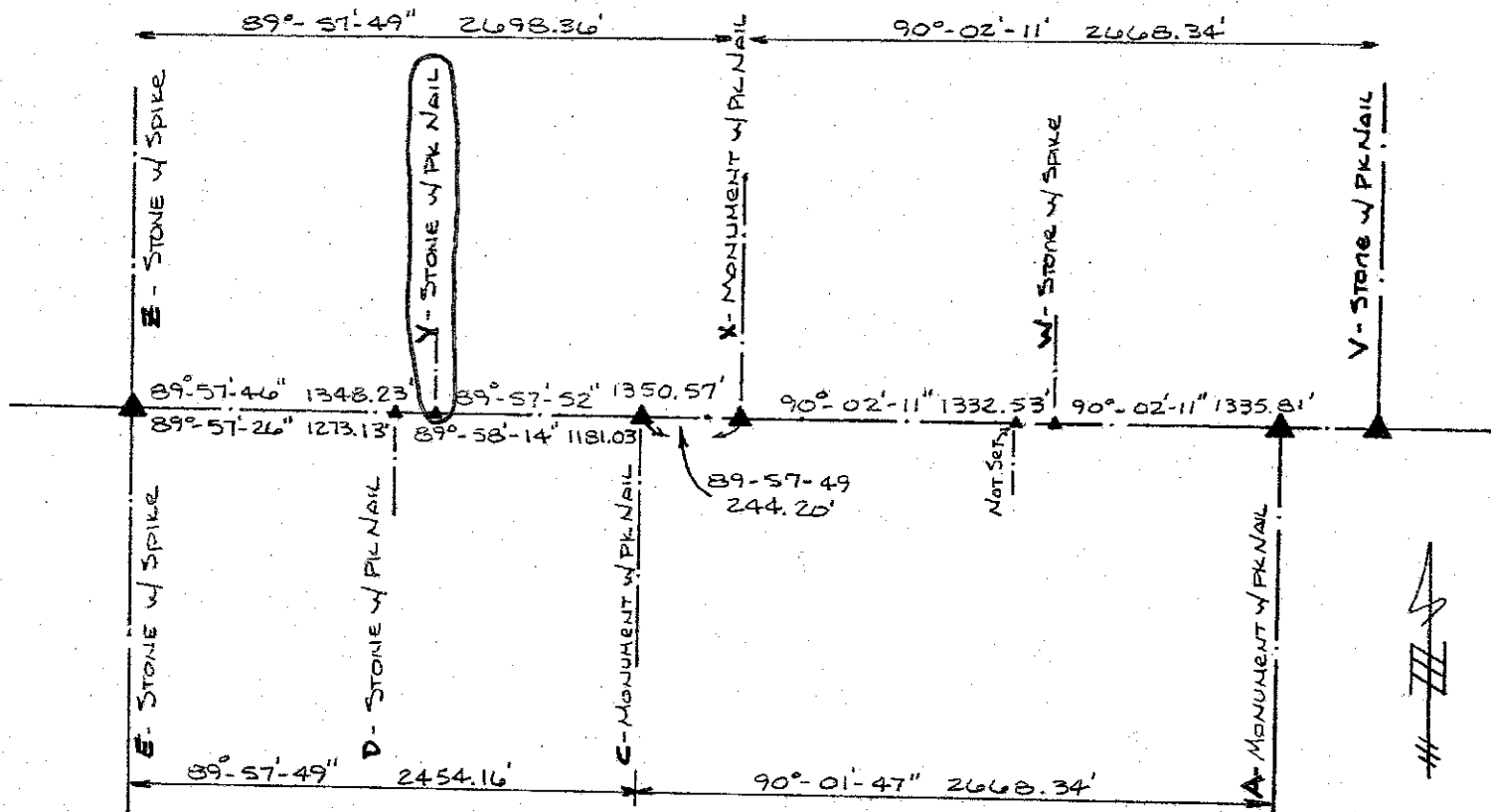
NOTE:
SEE SURVEYOR'S BK 24-18
FOR TRAVERSE



REFERENCE	DISTANCE	DESCRIPTION
1	20.56'	PK Nail 14" UP EAST SIDE SQUARE WOOD CORNER POST
2	21.67'	PK Nail 10" UP EAST SIDE PWP
3	40.43'	PK Nail 4" UP WEST SIDE REMC PWP # 017682
STRADDLE	1.50'	PK NAIL IN POINT SOUTH
STRADDLE	1.50'	PK NAIL IN POINT EAST

BELOW POINT, PLACED CUT "X" ON HIGH POINT + 4-RR SPIKES 10" N-S-W-E OF "X" FLUSH W/ TOP OF Stone. PLACED PK NAIL ON SURFACE ABOVE Stone.

31-14-6



6-13-6

ASSUMED AZMUTH OF $90^{\circ} 00' 00''$ E \rightarrow V 31-14-6

SHELBY COUNTY, INDIANA
Sec. 7 T. 14 R. 6

DATE:
CREW:
OLD RECORD REF:
MARKER TYPE:

▲ Ref. No.

Method of Establishment

RECOVERED R/R SPIKE 0.15' BELOW GRADE



Drawing Not To Scale

REF #	DISTANCE	DESCRIPTION
		ELEVATION = 802.31'


GEODETIC INFORMATION

Datum: NAD83 (CORS96)

GPS REF. 599	<p>DISCLAIMER</p> <p>The section corner coordinates annotated hercon have been obtained with RTK GPS methods by personnel of Shelby County Surveyor. No guarantee is made to the correctness or accuracy of these values and they have been provided for recovery and verification purposes only. The Shelby County Surveyor's Office will not be held liable for errors or negligence in part by the surveyor who does not physically determine the location of section lines perform in compliance with Indiana Title 865, Article 1, Rule 12-10 of the Administration Code. These coordinates will have no legal weight of authority unless monument and all its accessories have been obliterated.</p>
DATE: 9/05/2016	
BY: SCOTT SUMERFORD	
NORTHING: 1615163.97	
EASTING: 259693.24	



7 14 6 NW Cor NJE 1/4 NW 1/4



Shelbyville-Shelby County
Geographic Information System
25 W. Polk St.
Shelbyville, Indiana 46176

SHELBY COUNTY, INDIANA
Sec. 7 T. 14 R. 6

DATE:
CREW:
OLD RECORD REF:
MARKER TYPE:

▲ Ref. No.

		▲	

Method of Establishment

SANDSTONE RECOVERED 0.8' BELOW GRADE
AT SE SIDE OF CORNER Peg.



Drawing Not To Scale

REF #	DISTANCE	DESCRIPTION
		ELEVATION 779.98'

GEODETTIC INFORMATION
Datum: NAD83 (CORS96)

GPS REF. 597	DISCLAIMER The section corner coordinates annotated hereon have been obtained with RTK GPS methods by personnel of Shelby County Surveyor. No guarantee is made to the correctness or accuracy of these values and they have been provided for recovery and verification purposes only. The Shelby County Surveyor's Office will not be held liable for errors or negligence in part by the surveyor who does not physically determine the location of section lines perform in compliance with Indiana Title 865, Article 1, Rule 12-10 of the Administration Code. These coordinates will have no legal weight of authority unless monument and all its accessories have been obliterated.
DATE: 9/25/2018	
BY: SCOTT SUMERFORD	
NORTHING: 1612544.25	
EASTING: 260856.36	



7-14-6 Center of Section



*Shelbyville-Shelby County
Geographic Information System
25 W. Polk St.
Shelbyville, Indiana 46176*

SECTION CORNER RECORD

SHELBY COUNTY, INDIANA

Sec. 18 T. 14 R. 6

DATE 12/13/84

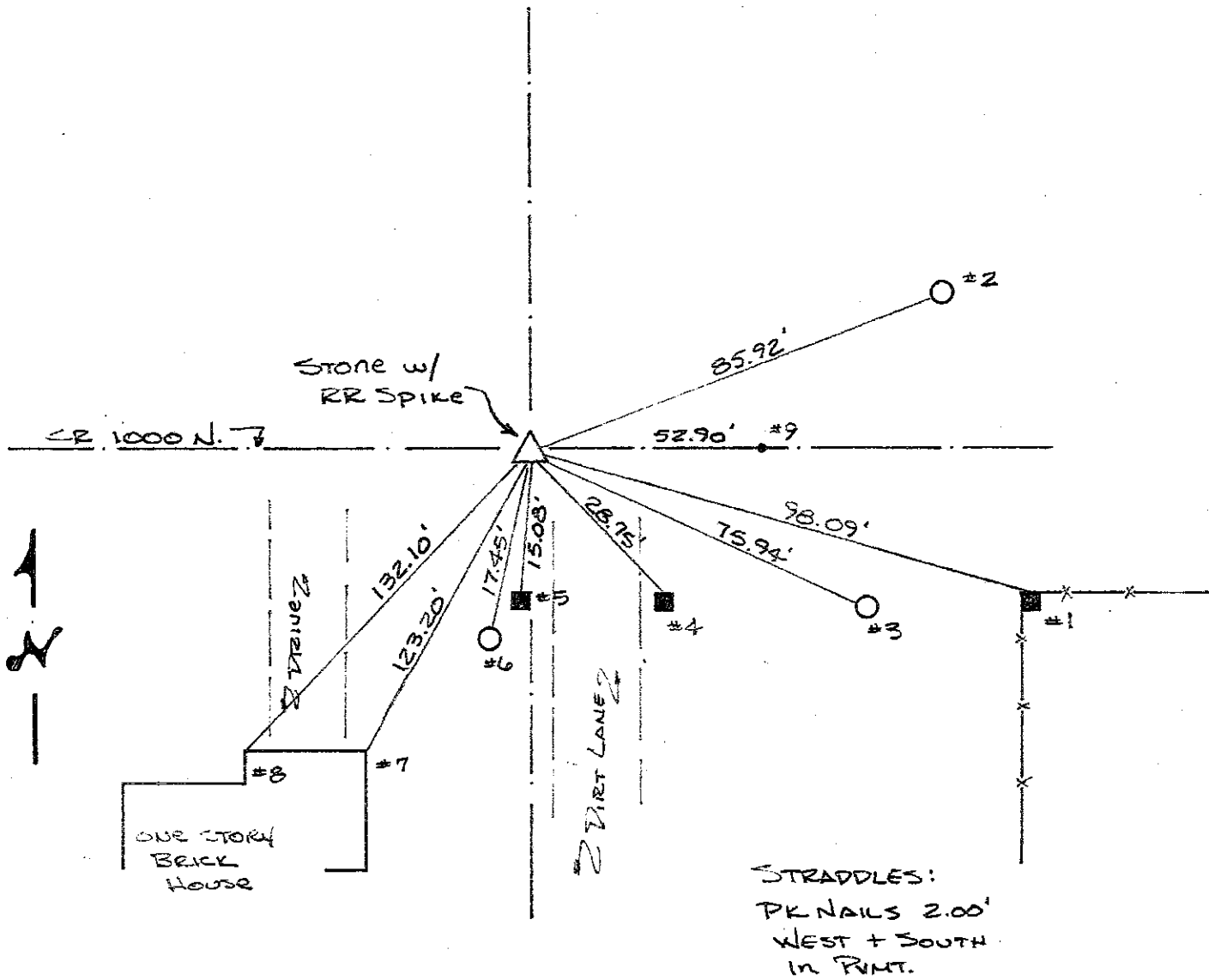
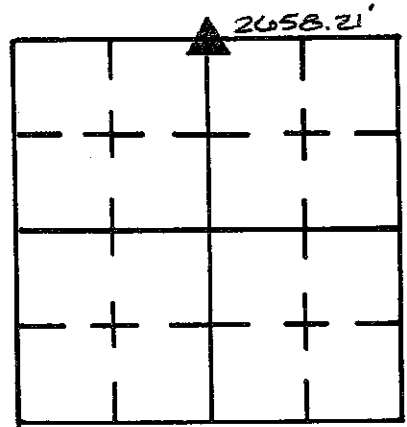
CREW P.C. L MAY

Inst. T. SMITH Rod 1

TYPE of MARKER Stone Cond. GOOD

METHOD of ESTABLISHMENT SEE BACK

3J
(1 of 4)



REFERENCE	DISTANCE	DESCRIPTION
1	98.09'	NAIL w/ BOTTLE CAP FOUND 6" UP NORTH SIDE ROUND WOOD CORNER POST
2	85.92'	NAIL FOUND 5" UP S.W. SIDE REMC PUP # 00078
3	75.94'	PK NAIL FOUND 5" UP N.W. SIDE REMC PUP # 00079 w/ Phone Box
4	28.75'	PK NAIL 6" UP NORTH SIDE SQUARE WOOD FENCE POST
5	15.03	NAIL FOUND 6" UP NORTH SIDE SQUARE WOOD CORNER POST
6	17.45	NAIL w/ BOTTLE CAP FOUND 5" UP NORTH SIDE REMC PUP # 16876
7	123.20	NE CORNER OF BRICK GARAGE, 1 STORY BRICK HOUSE, BOTTOM BRICK
8	132.10	NW " " " " " " " "
9	52.90	I. Pin Found, HAD BEEN SET IN PLACE OF PK NAIL FOUND 8/25/80

AND THOUGHT TO BE BEING THE 1/4 CORNER OF THIS SECTION.
I. Pin REMOVED + PK NAIL WAS RESET.

Found Iron Pin as set 8/25/80 in Place of PK Nail Found at that time. BASED ON AVAILABLE FIELD EVIDENCE SUCH AS FENCE TO SOUTH AND EXISTING CORNER POST, I HAD REASON TO BELIEVE THE CORNER WAS INCORRECTLY SET.

AT CORNER POST FOUND A PK NAIL IN OLD PUNT ALONG W/ BOLT SPIKE NEXT TO IT. DUG AND FOUND STONE 1' DOWN W/ CUT "X" AND "X-7" INSCRIBED ON NORTH FACE OF STONE AS PER STONE RECORD. COULD NOT FIND WITNESS STONE AS PER RECORD.

PLACED RR SPIKE ON SURFACE ABOVE STONE AND TOOK NEW TIES. PULLED IRON PIN + SET PK NAIL IN IT'S PLACE. NAIL IS PART OF DEED DESCRIPTION DEED RECORD 260-890 BEING THE SW CORNER OF A 18 AC TRACT, AND SE CORNER OF A 21 acre tract mentioned in said DEED.

COORDINATES AS PER TRAVERSE, SEE BOOK 20 PAGE 24 AND FILE IN MISC FILE DRAWER IN SURVEYORS OFFICE.

SECT 18-14-6

"A"	Stone	T.P. 1	N 6988.4272	E 10819.2848
"C"	Stone	T.P. 2	N 7000.0000	E 8161.1000
"D"	Bolt Spike	T.P. 3	N 7000.0000	E 7000.0000
"E"	Monument	T.P. 8	N 7000.0000	E 5756.0800
"P"	Not Set	T.P. 29	N 4387.1916	E 5639.9711

SECT 13-14-5

"A"	Monument	T.P. 27	N 7213.4304	E 5769.3099
"C"	I. Pin	T.P. 26	N 7154.9124	E 3080.4466
"N"	Monument	T.P. 5	N 4488.6483	E 2956.9582
"m"	Stone	T.P. 6	N 4524.2899	E 4301.0481
"L"	Not Set	T.P. 7	N 4560.0446	E 5644.7860
"V"	I. Pin	T.P. 16	N 1855.6077	E 5569.4518

SECTION CORNER RECORD

SHELBY COUNTY, INDIANA

Sec. 7 T. 14 R. 6

DATE 8/25/80

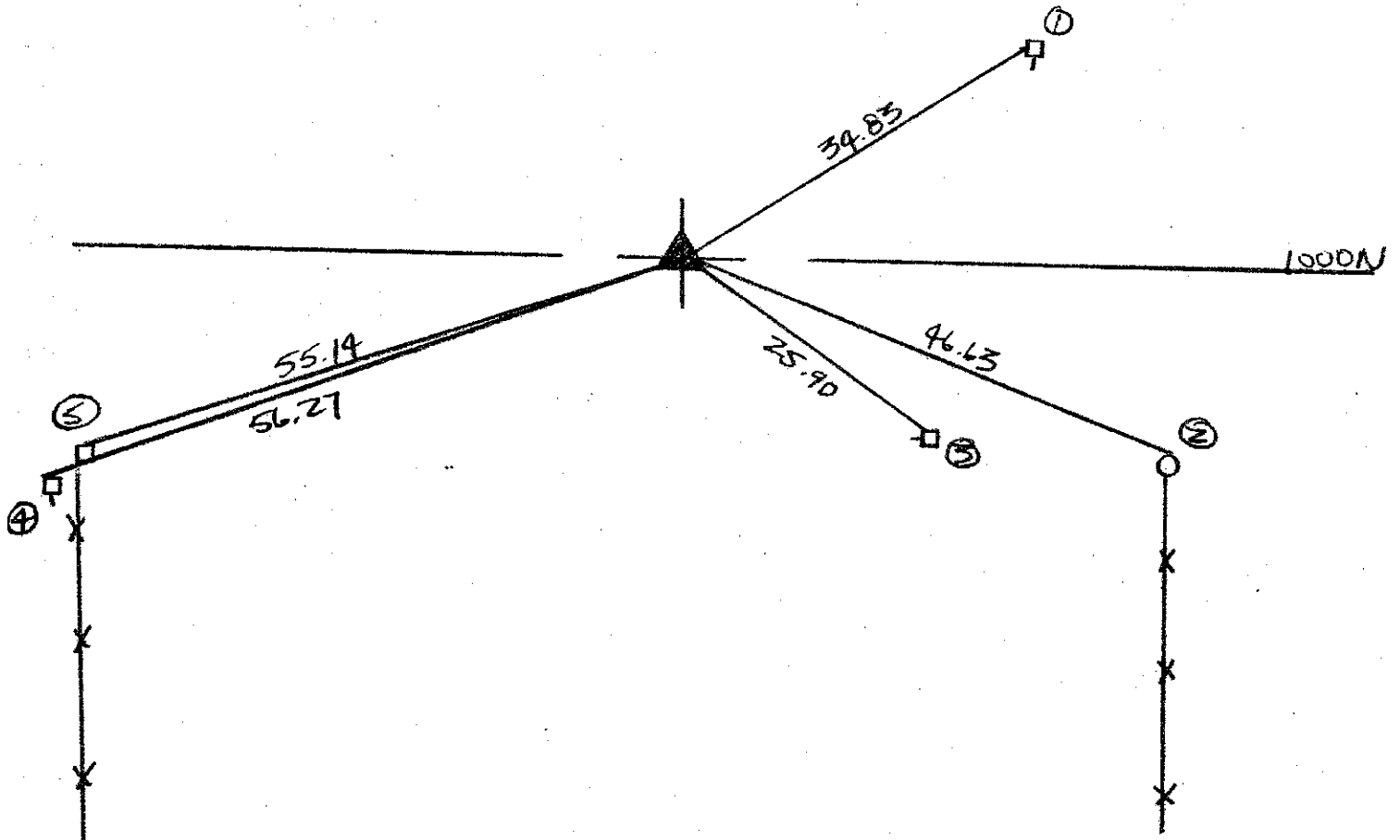
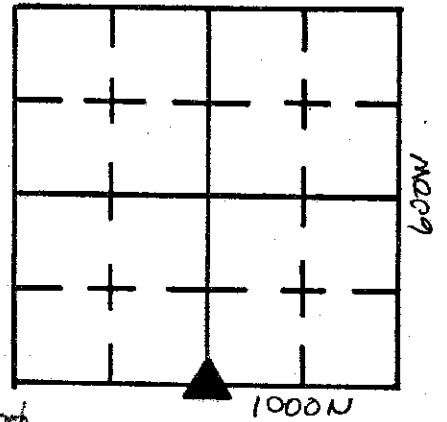
CREW P.C. R. Wall

Inst. S. Curren Rod _____

TYPE of MARKER I. Pin Cond. Good

METHOD of ESTABLISHMENT P.K. Found I. Pin Set in Place

3J
(3 of 4)

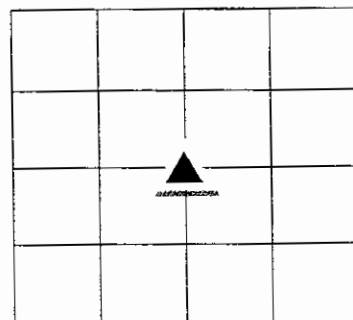


REFERENCE	DISTANCE	DESCRIPTION
1	34.83	P.K. Nail W. Side P.W.P. * 00078
2	46.63	Nail in Bottlecap N. Side Corner Post
3	25.90	P.K. Nail N.W. Side P.W.P. * 00079
4	56.27	Nail in Bottlecap N. Side P.W.P. * 16876
5	55.14	P.K. Nail N. Side Fence Post

SECTION CORNER RECORD
SHELBY COUNTY, INDIANA
S. 19 T. 14N R. 6E

03P Ref. No.

DATE: 09/22/2014
CREW: T. Sumerford
OLD RECORD REF:
MARKER TYPE:



REF #	DISTANCE	DESCRIPTION

GEODETIC INFORMATION
Datum: NAD83 (CORS96)

GPS REF. Tucker	DISCLAIMER The section corner coordinates annotated hereon have been obtained with RTK GPS methods by personnel of Shelby County Surveyor. No guarantee is made to the correctness or accuracy of these values and they have been provided for recovery and verification purposes only. The Shelby County Surveyor's Office will not be held liable for errors or negligence in part by the surveyor who does not physically determine the location of section lines perform in compliance with Indiana Title 865, Article 1, Rule 12-10 of the Administration Code. These coordinates will have no legal weight of authority unless monument and all its accessories have been obliterated.
DATE:04/12/2013	
BY:T. Sumerford C. Droddy	
NORTHING: 1601965.95	
EASTING: 260799.12	

to do 3N
N 1604605.869
E 260798.622

(798.62, 14605.87) N89°24'05"E 2658.71

0m²
A
(3457.18, 14633.65)

N00°00'39"W 2639.92

W 1/2 NE 1/4

2640.29 500°01'57"E

3P 260
NO TIE 160 X 1965.95
(799.12, 11972.80)

N89°24'34"W 2659.70
S89°24'34"W


5P TO do
(3458.68, 11993.36)
160

2662.07

(1464.01, 11972.80)

(1619.62, 11974.46)

(2128.29, 11979.66)



E 1/2 NW 1/4 SE 1/4
4.75 AC

NE 1/4 SE 1/4

2652.09

N 1601993-362
E 263458.675

3P 260
NO TIE 160 X 10634.94
160

N00°20'14"W

(1626.70, 10644.94)
(1471.09, 10643.04)

(2135.22, 10651.13)

5P
(3463.49, 10667.32)
NO TIE

500°12'28"

to do

X 589°11'36"W 2653.77
(814.79, 9303.93)

5R TO d
(3468.30, 9341.29)

3R

159 9303

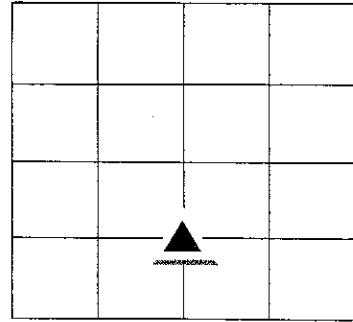
(2141.54, 9322.61)

260 159

SECTION CORNER RECORD
SHELBY COUNTY, INDIANA
S. 19 T. 14N R. 6E

03Q Ref. No.

DATE: 09/22/2014
CREW: T. Sumerford
OLD RECORD REF:
MARKER TYPE:



REF #	DISTANCE	DESCRIPTION

GEODETIC INFORMATION

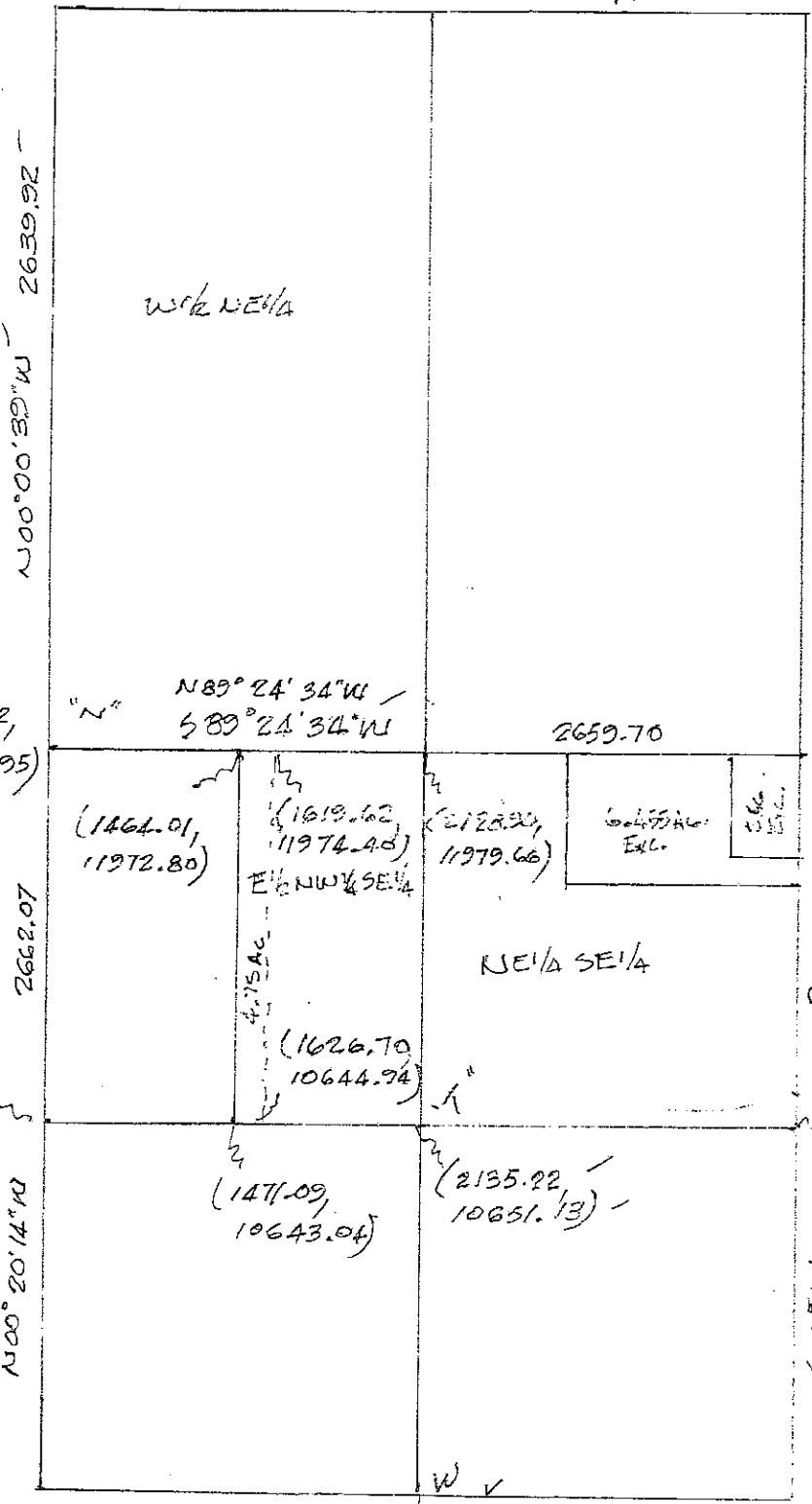
Datum: NAD83 (CORS96)

GPS REF. Tucker	DISCLAIMER The section corner coordinates annotated hereon have been obtained with RTK GPS methods by personnel of Shelby County Surveyor. No guarantee is made to the correctness or accuracy of these values and they have been provided for recovery and verification purposes only. The Shelby County Surveyor's Office will not be held liable for errors or negligence in part by the surveyor who does not physically determine the location of section lines perform in compliance with Indiana Title 865, Article 1, Rule 12-10 of the Administration Code. These coordinates will have no legal weight of authority unless monument and all its accessories have been obliterated.
DATE:04/12/2013	
BY:T. Sumerford C. Droddy	
NORTHING: 1600634.94	
EASTING: 260806.96	

TO do 3N
N 1604605.869
E 260798.622

(798.62, 14605.37) N89°24'05"E 2658.71

4
(3457.18, 14633.65)



3P 260
NO TIE 100 X 1965.95

5P TO do
(3458.68, 11993.36)
160

3Q 260
NO TIE 10634.94
160

5Q
(3463.49, 10667.32)
NO TIE

TO do

(814.79, 9303.93)

(2141.54, 9322.61)

(3468.30, 9341.29)

3R 1599303

260 159

5R TO do

SECTION CORNER RECORD

3R
(2 of 3)

SHELBY COUNTY, INDIANA

Sec. 30 T. 13 R. 6

DATE 2/26/86

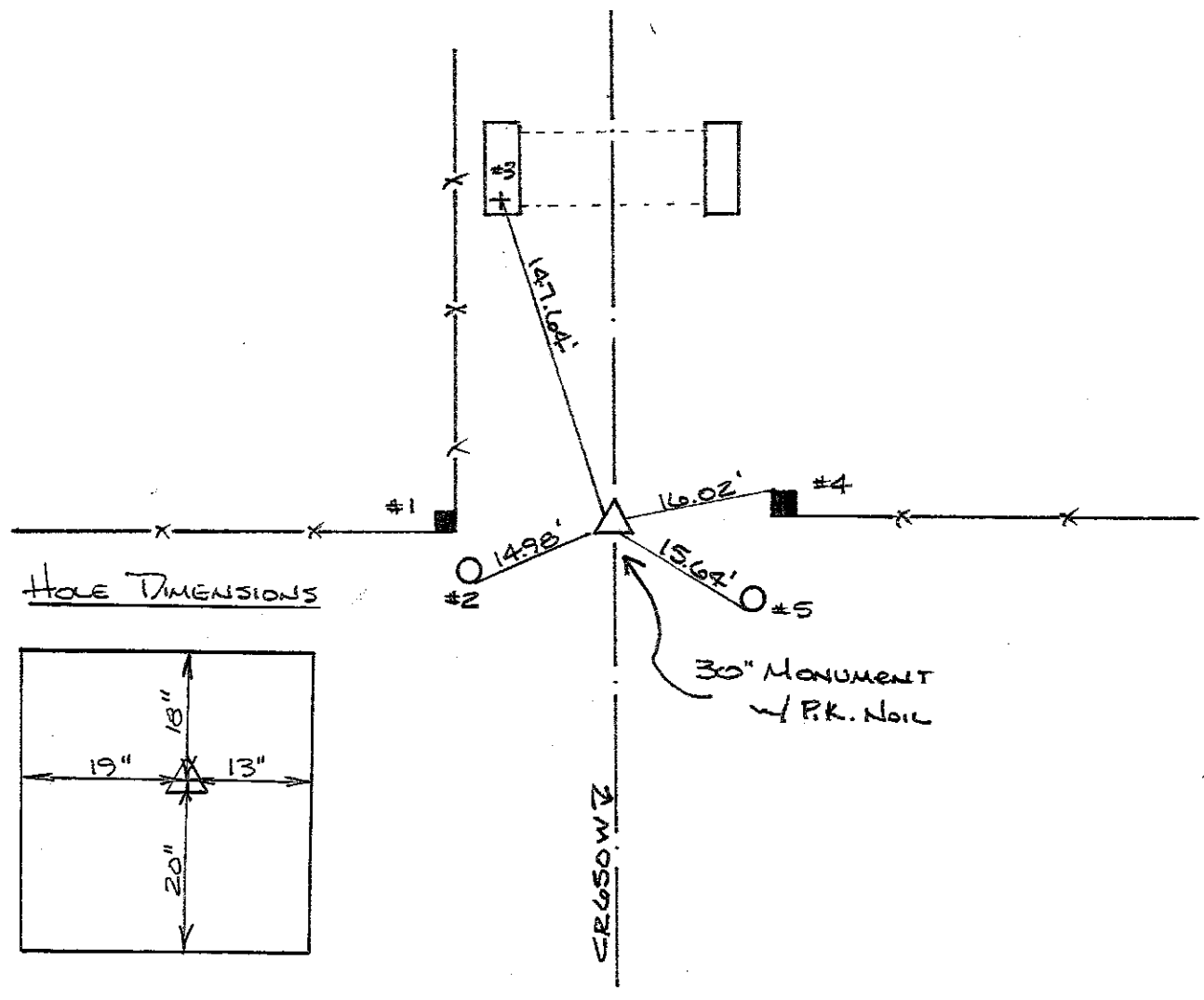
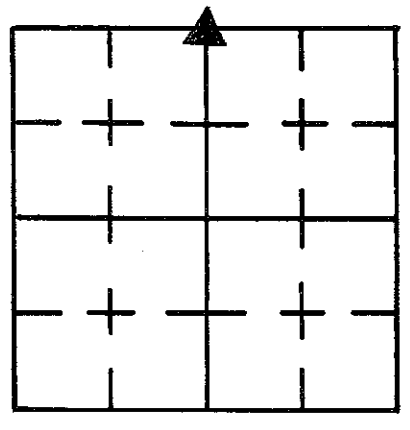
CREW P.C. D. RIVERS

Inst. _____ Rod J. SINCLAIR

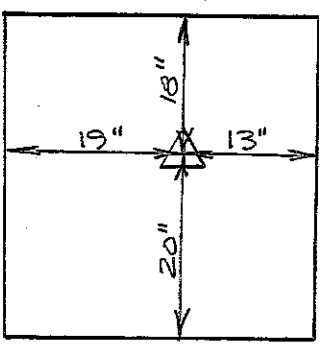
TYPE of MARKER 30" Monument Cond. Just Set

METHOD of ESTABLISHMENT Found Iron Pin on Surface, Set PK Nails

2.00' South & West of Pin. Dug 38" N-S x 32" E-W Hole, Probed 24" into
(CONT'D ON BACK)



HOLE DIMENSIONS



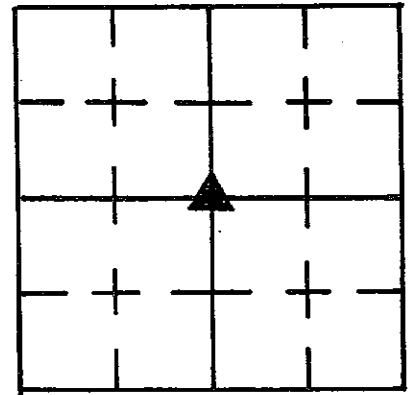
REFERENCE	DISTANCE	DESCRIPTION
1	17.70'	PK NAIL 10" UP SOUTH SIDE SQUARE WOOD
2	14.98'	NAIL & BOTTLE CAP FOUND 6" UP S.E. SIDE REMC PWP # 15055
3	147.64	CUT "+" ON TOP OF CONC. CULVERT 4" FROM WEST EDGE & 16" FROM SOUTH EDGE
4	16.02'	N.W. CORNER OF CONC. SQUARE CORNER POST
5	15.64	NAIL & BOTTLE CAP FOUND 7" UP S.W. SIDE REMC PWP # 018391

SECTION CORNER RECORD

SHELBY COUNTY, INDIANA

Sec. 30 T. 14 R. 6

3T
(1 of 2)



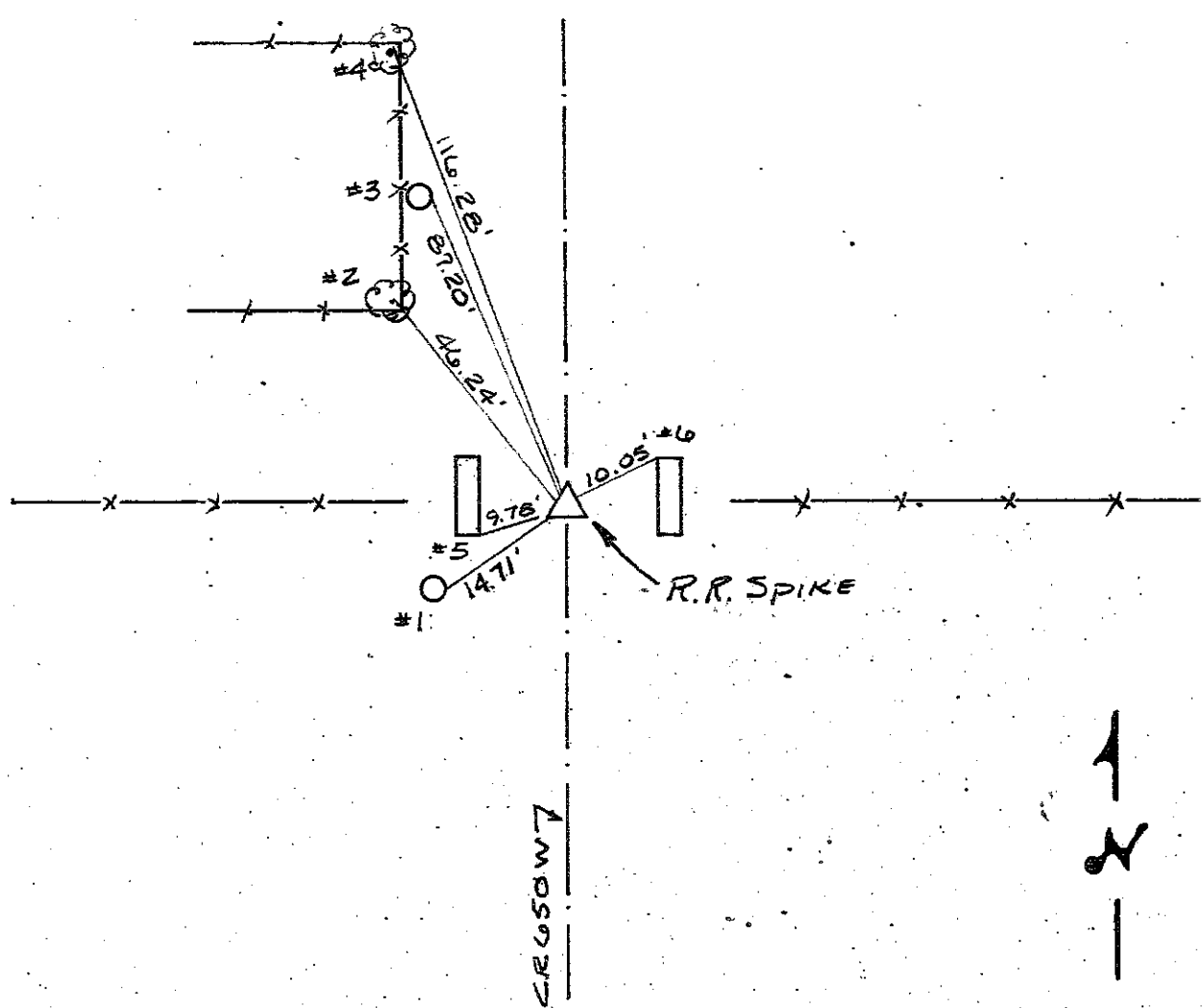
DATE 9/28/84

CREW P.C. L May

Inst. _____ Rod R McGAHA

TYPE of MARKER RR Spike Cond. Set

METHOD of ESTABLISHMENT SEE BACK



REFERENCE	DISTANCE	DESCRIPTION
1	14.71'	PK Nail 17" UP EAST SIDE UTILITY POLE (No I.D.)
2	46.24'	PK Nail 10" UP 18" TREE WHICH IS A FENCE CORNER, EAST SIDE
3	87.20'	PK Nail 8" UP EAST SIDE Post # BB-5-2
4	116.28'	PK Nail 11" UP EAST SIDE 16" TREE, IS A FENCE CORNER
5	9.78'	SE COR CONC. HEADWALL ON WEST SIDE OF ROAD
6	10.05'	NW COR " " " " EAST " " "

NOTHING FOUND ON SURFACE. THIS CORNER FALLS ON OR NEAR A CULVERT UNDER CR 650 W, WHICH PLACEMENT OF PROBABLY WOULD OF WIPED OUT THE STONE CORNER. FENCES ON EACH SIDE OF ROAD INDICATED APPROX. LOCATION OF THIS CORNER.

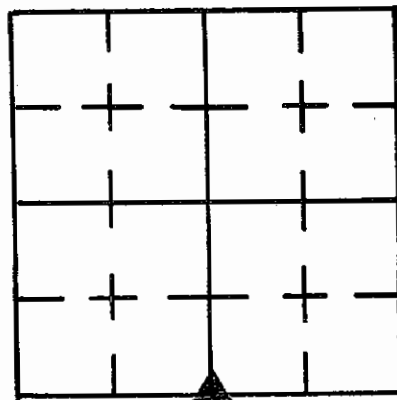
IN PLAT OF SOUTHEAST MANOR (1959) IS SHOWN A RR SPIKE AT THIS CORNER, BUT WAS UNABLE TO FIND, EVEN WITH METAL DETECTOR. ACCORDING TO A LOCALE OWNER, HE THOUGHT THE ROAD WAS GRAVEL WHEN SUBDIVISION WAS Laid OUT AND HAS SINCE BEEN PAVED, A POSSIBLE REASON FOR THE SPIKE BEING GONE. FROM I. PIN AT THE SW COR. SE/4 OF SECTION (ALSO SW CORNER OF SUBDIVISION) I SHOT PLATTED DISTANCE OF 2647.0 FT AND PLACED A RR SPIKE IN CENTER OF ROAD. PLATTED DISTANCE IS CALLED OUT TO BE THE LENGTH OF THE QUARTER SECTION LINE, WHICH AGREES WITH EXIST. FENCE LINES. I PLACED THE SPIKE IN CENTER OF THE ROAD BECAUSE NO CLEAR CORNER POST EXISTED AT THE FENCE LINES EAST + WEST OF THE CORNER, NOR DID ANY FENCES NORTH OF THE CORNER GIVE A CLEAR INDICATION OF THE TRUE LINE. NO MONUMENTATION WITHIN THE SUBDIVISION COULD FOUND EITHER.

Lorry May
Deputy County Surveyor
Shelby Co, Indiana

28 Sept 84

SECTION CORNER RECORD

3V
(1 of 1)



SHELBY COUNTY, INDIANA

Sec. 30 T. 14 R. 6

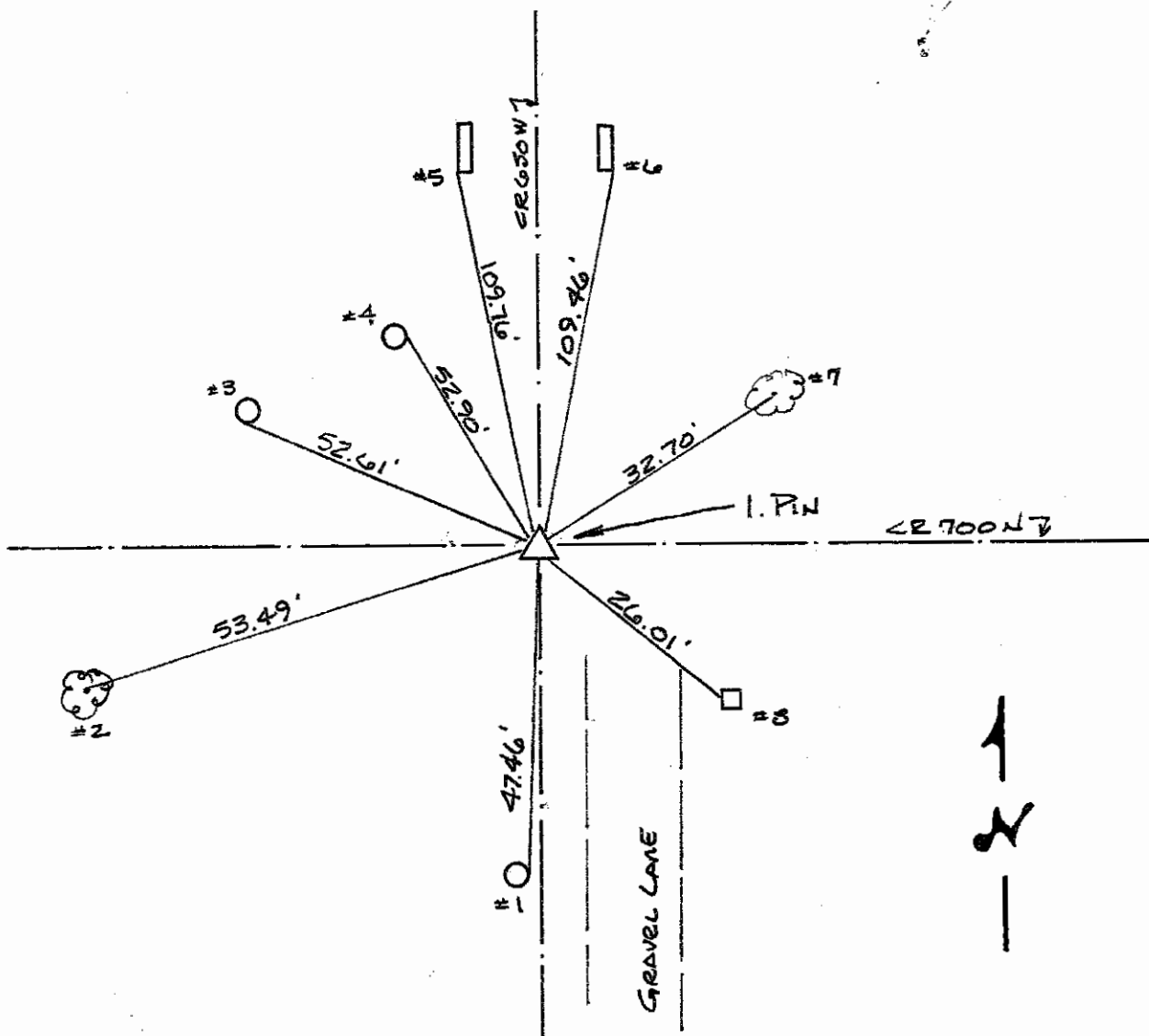
DATE 10 / 26 / 84

CREW P.C. L.M.A.J.

Inst. T. SMITH Rod _____

TYPE of MARKER L. PIN Cond. GOOD

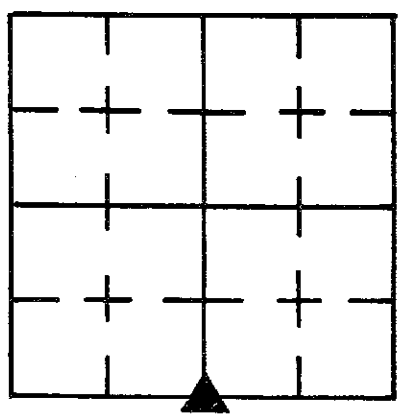
METHOD of ESTABLISHMENT FOUND, used to set center of this Section 9-84.



REFERENCE	DISTANCE	DESCRIPTION
1	47.46	PK Nail 1.8' UP EAST SIDE PSC of 1 PWP 257-179 (25)
2	53.49	BOLT SPIKE 1.0' UP NORTH SIDE 2.0' TREE
3	52.61'	NAIL w/ BOTTLE CAP FOUND 1.5' UP SOUTH SIDE PSC of 1 287-710 (11) (B8-5)
4	52.90'	PK Nail 2.0' UP EAST SIDE PSC of 1 PWP 263-565 (11/1)
5	109.76'	SW CORNER CONC. HEADWALL WEST SIDE RD.
6	109.46'	SE CORNER CONC. HEADWALL EAST SIDE RD.
7	32.70'	BOLT SPIKE 0.8' UP SE SIDE 1.7' WALNUT
8	26.01'	PK Nail SE CORNER 1' UP SQUARE WOOD POST EAST EDGE LANE

SECTION CORNER RECORD SHELBY COUNTY, INDIANA

3Z
(1 of 3)



Sec. 31 T. 14 R. 6

DATE 8/2/85

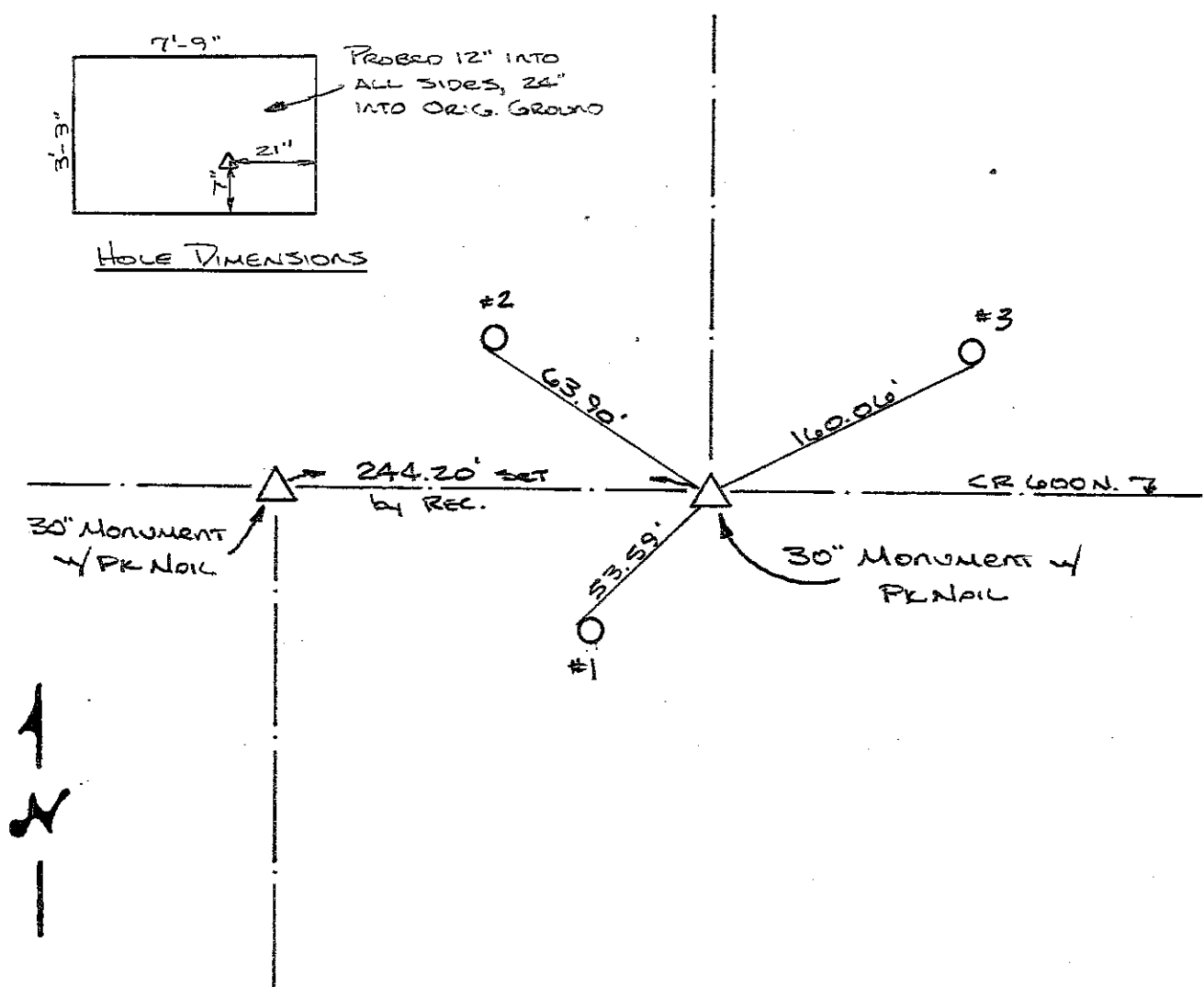
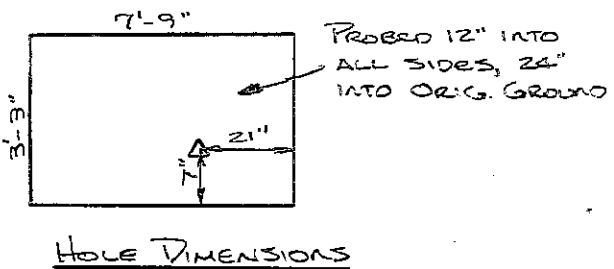
CREW P.C. L. May

Inst. D. Rivers Rod Sinclair/Price

TYPE of MARKER 30" Monument Cond. Set

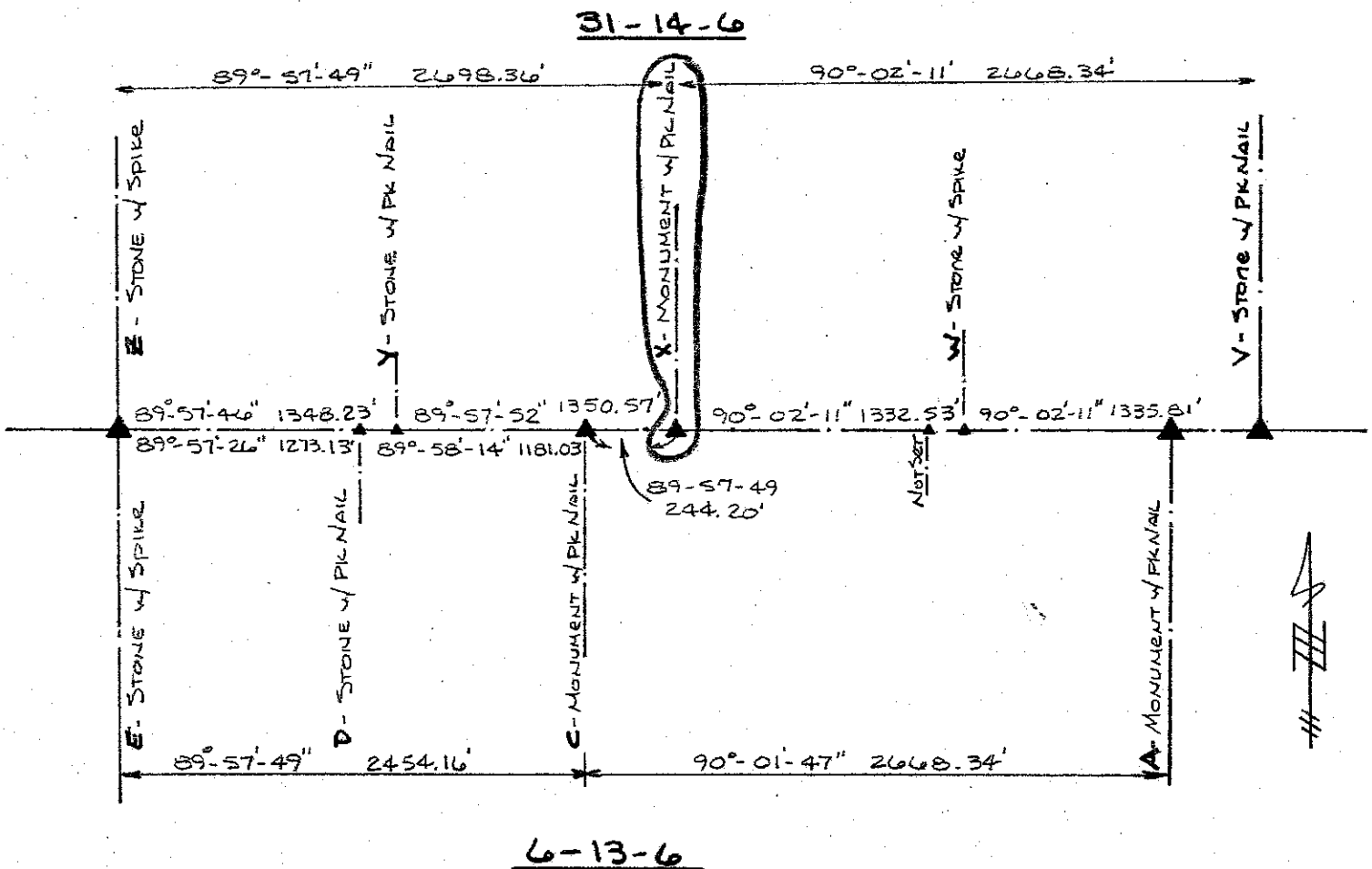
METHOD of ESTABLISHMENT Nothing Found in Record for this Corner,

NOR DO ANY OF THE ADJOINING DEEDS CALL FOR THIS CORNER, DUG AT



REFERENCE	DISTANCE	DESCRIPTION
1	53.59'	PK Nail 13" UP NW Side REMC PWP 017679
2	63.90'	PK Nail 16" UP S.W. Side Utility Pole
3	160.06'	PK Nail 7" UP South Side Utility Pole
STRADDLE	2.00'	PK Nail in POINT SOUTH
STRADDLE	2.00'	PK Nail in POINT EAST

AT EACH OF THE
 PRORATION OF SECTION, Double Dist. from each 1/4 1/4 stone found on
 SOUTH Line of this section, NOTHING FOUND. Set 30" PLASTIC
 Monument 3" Below Pvmt (w/ PK Nail set ABOVE on SURFACE)
 AT PRORATION OF SECTION comparing MEASURED DIST. Between
 AND RECORDED DISTANCE,
 Stones @ SW Cor + SE Cor of this section on line extended ~~to~~
 FROM Stone "V" thru Stone "W". Line continued west to
 Cor. Stone "Z" this Section hits well on each stone at
 "Y" this section + "D" 6-13-6, which we feel further
 supports our Decision. See Diagram Below.



6-13-6
 ASSUMED AZMUTH OF $90^{\circ}00'00''$ Z → V 31-14-6

SECTION CORNER RECORD

SHELBY COUNTY, INDIANA

Sec. 31 T. 14 R. 6

DATE 2/5/03

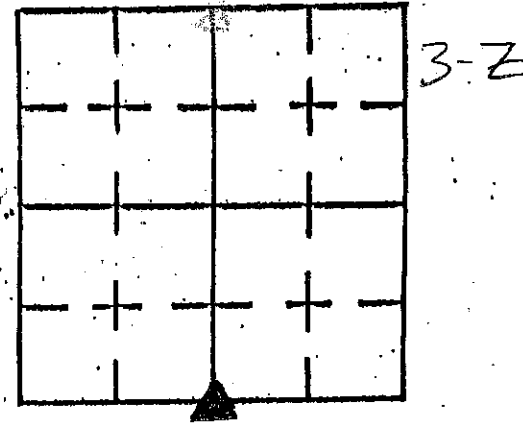
CREW P.C. TOM SIPES

Inst. _____ Rod _____

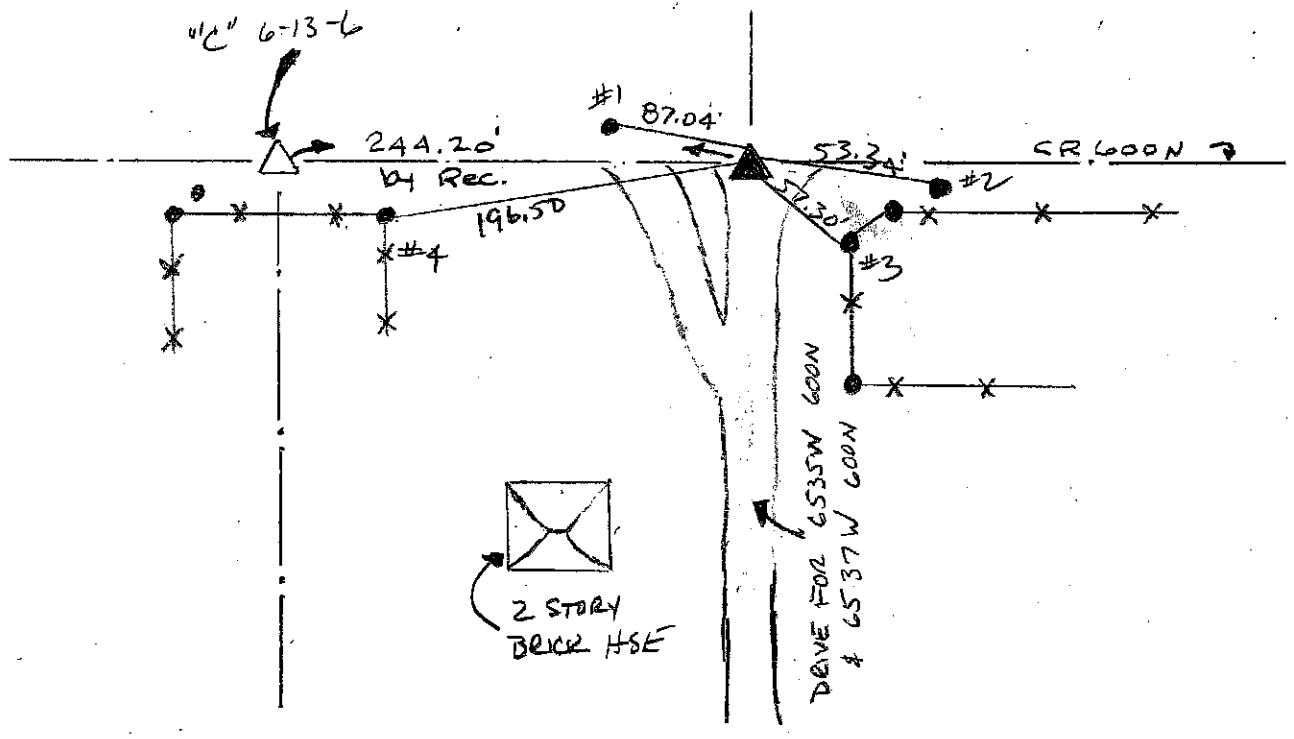
TYPE of MARKER RR SPIKE OVER 30" MONUMENT Cond. _____

METHOD of ESTABLISHMENT PER SURVEY BY T. SUMERFORD, L.S.

3Z
(3 of 3)



* ACCORDING TO RECORDS DTD AUG., 1985. 30" MONUMENTS WERE SET AT RECORDED DISTANCE OF 244.20' FOR "X" 31-14-6 & "C" 6-13-6 DUG IN ASPHALT OF "C" 6-13-6 @ 8" DOWN & FOUND MONUMENT. MEASURED 244.20' EAST AND DETECTED METAL. SINCE POINT WAS AT MOUTH OF DRIVEWAY I DID NOT DIG. SET RR SPIKE OVER POINT OF "X" 31-14-6


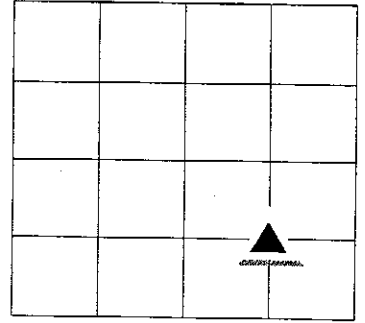


REFERENCE	DISTANCE	DESCRIPTION
1	87.04'	PK Nail @ 7" UP SOUTH SIDE UTIL. H. POLE
2	53.34'	PK Nail @ 13" UP NORTH SIDE REMC POLE 02636
3	57.30'	PK Nail @ 15" UP WEST SIDE WOOD CORNER POST
4	196.50'	PK Nail @ 15" UP NE SIDE WOOD CORNER POST

SECTION CORNER RECORD
SHELBY COUNTY, INDIANA
S. 19 T. 14N R. 6E

04Q Ref. No.

DATE: 09/22/2014
CREW: T. Sumerford
OLD RECORD REF:
MARKER TYPE:



REF #	DISTANCE	DESCRIPTION

GEODETTIC INFORMATION

Datum: NAD83 (CORS96)

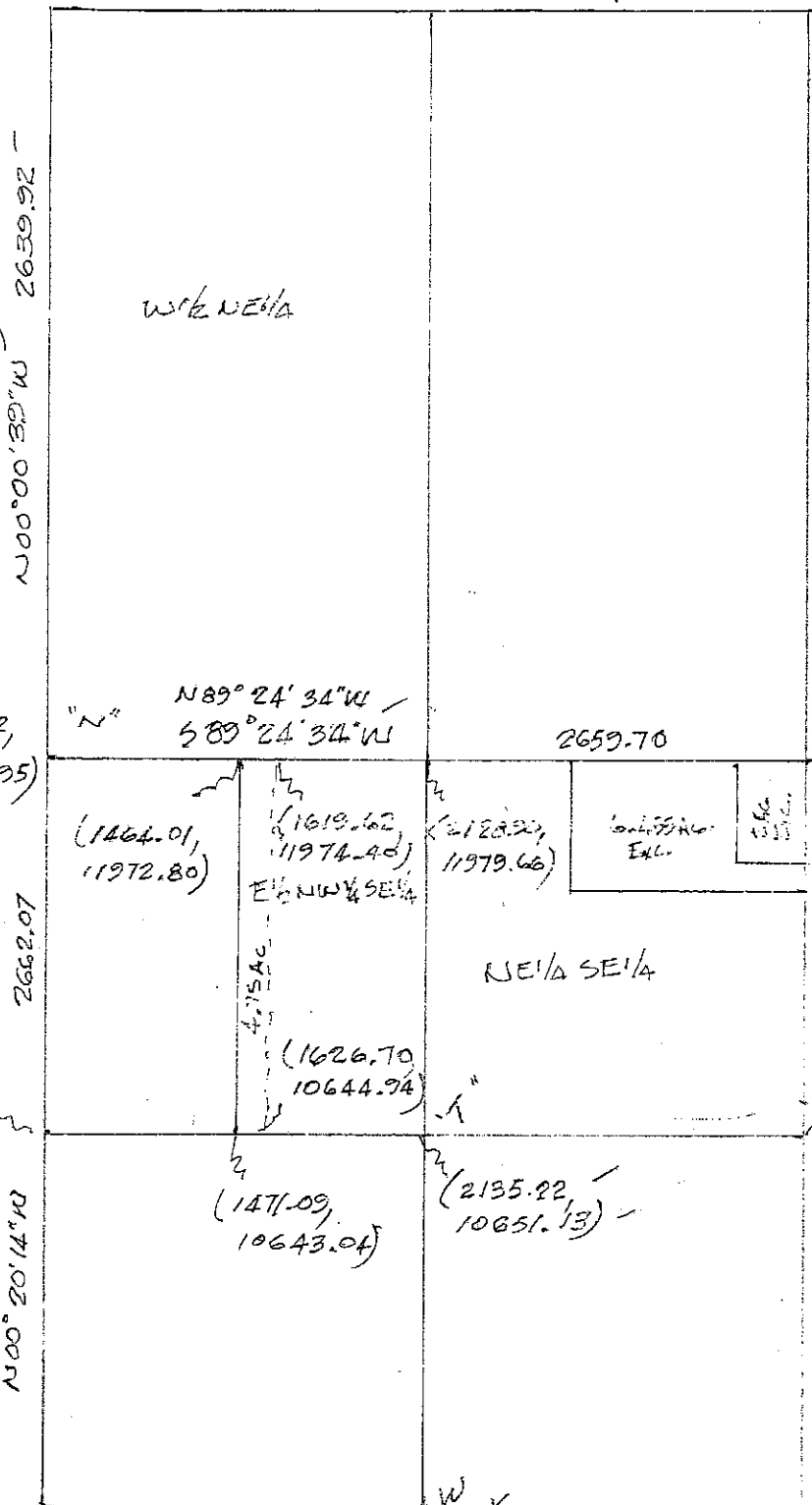
GPS REF. Tucker	<p>DISCLAIMER</p> <p>The section corner coordinates annotated hereon have been obtained with RTK GPS methods by personnel of Shelby County Surveyor. No guarantee is made to the correctness or accuracy of these values and they have been provided for recovery and verification purposes only. The Shelby County Surveyor's Office will not be held liable for errors or negligence in part by the surveyor who does not physically determine the location of section lines perform in compliance with Indiana Title 865, Article 1, Rule 12-10 of the Administration Code. These coordinates will have no legal weight of authority unless monument and all its accessories have been obliterated.</p>
DATE:04/12/2013	
BY:T. Sumerford C. Drodgy	
NORTHING: 1600651.13	
EASTING: 262135.22	

TO do 3N

N 1604605.869
E 260798.622

√ C (798.62, 14605.37) N89°24'05"E 2658.71

① m²
A (3457.18, 14633.65)



3P 260 (799.12, 1965.95)
NO TIE

4" 5" P TO do (3458.68, 11993.36) 16°

3Q 260 (806.96, 10634.94)
NO TIE 16°

N 1601993.362
E 263458.675

4" 5" (3463.49, 10667.32) 5Q
NO TIE

TO do

X (814.79, 9303.93) 3R ✓ 1599303

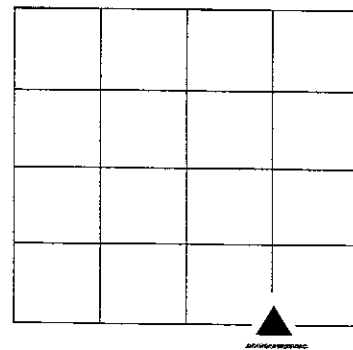
(2141.54, 9322.61)

5" R TO do (3468.30, 9341.29) 260 159

SECTION CORNER RECORD
SHELBY COUNTY, INDIANA
S. 19 T. 14N R. 6E

04R Ref. No.

DATE: 09/22/2014
CREW: T. Sumerford
OLD RECORD REF:
MARKER TYPE:



REF #	DISTANCE	DESCRIPTION

GEODETIC INFORMATION

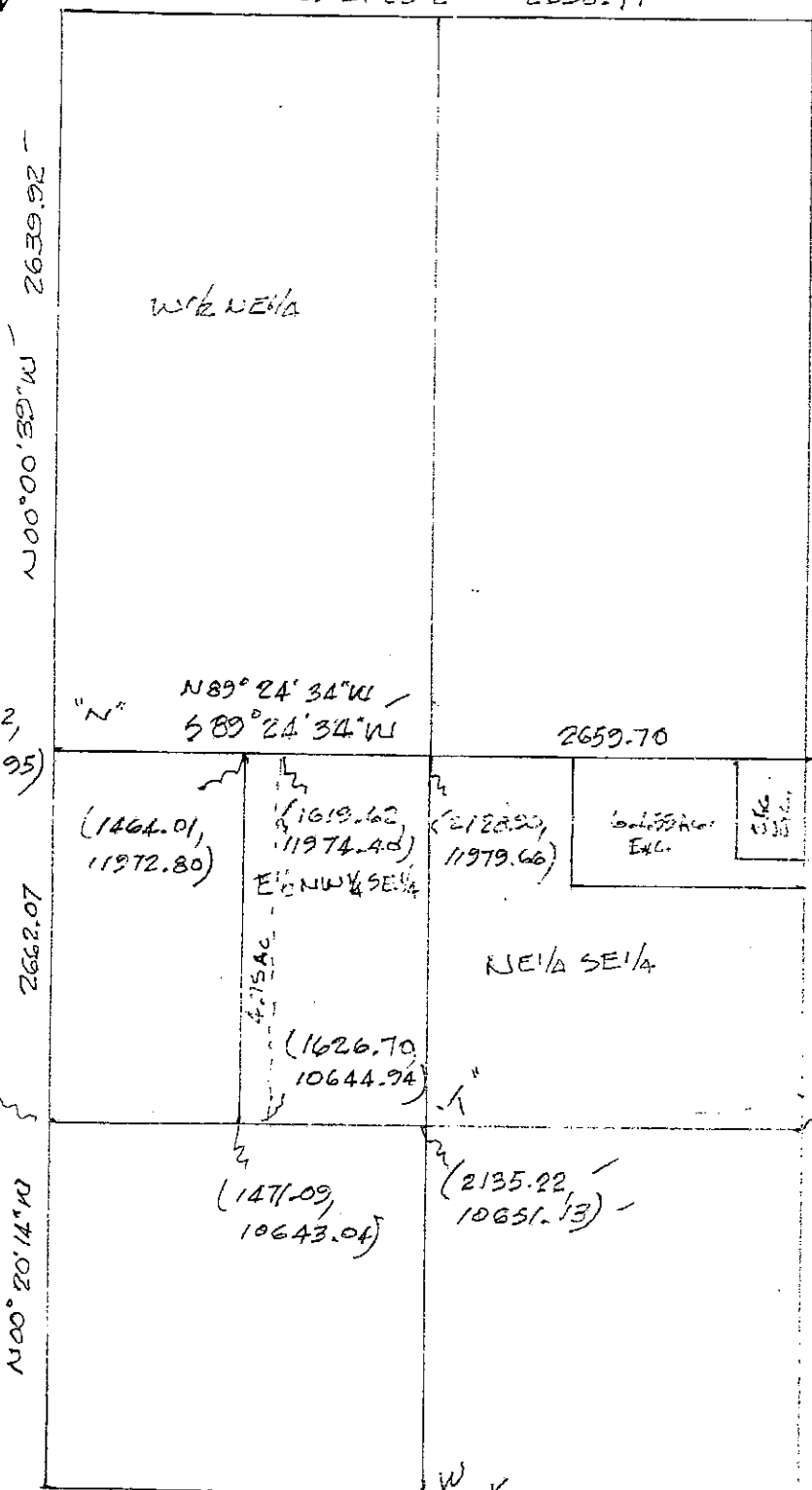
Datum: NAD83 (CORS96)

GPS REF.	DISCLAIMER
Tucker	The section corner coordinates annotated hereon have been obtained with RTK GPS methods by personnel of Shelby County Surveyor. No guarantee is made to the correctness or accuracy of these values and they have been provided for recovery and verification purposes only. The Shelby County Surveyor's Office will not be held liable for errors or negligence in part by the surveyor who does not physically determine the location of section lines perform in compliance with Indiana Title 865, Article 1, Rule 12-10 of the Administration Code. These coordinates will have no legal weight of authority unless monument and all its accessories have been obliterated.
DATE:04/12/2013	
BY:T. Sumerford C. Droddy	
NORTHING: 1599322.61	
EASTING: 2621451.54	

TO do 3N
N 1604605.869
E 260798.622

(798.62, 14605.87) N89°24'05"E 2658.71

(3457.18, 14633.65)



3P 260 (799.12, 1965.95)
NO TIE 160

5P TO do (3458.68, 11993.36) 160

3Q 260 (806.96, 10634.94)
NO TIE 160

N 1601993.362
E 263458.675

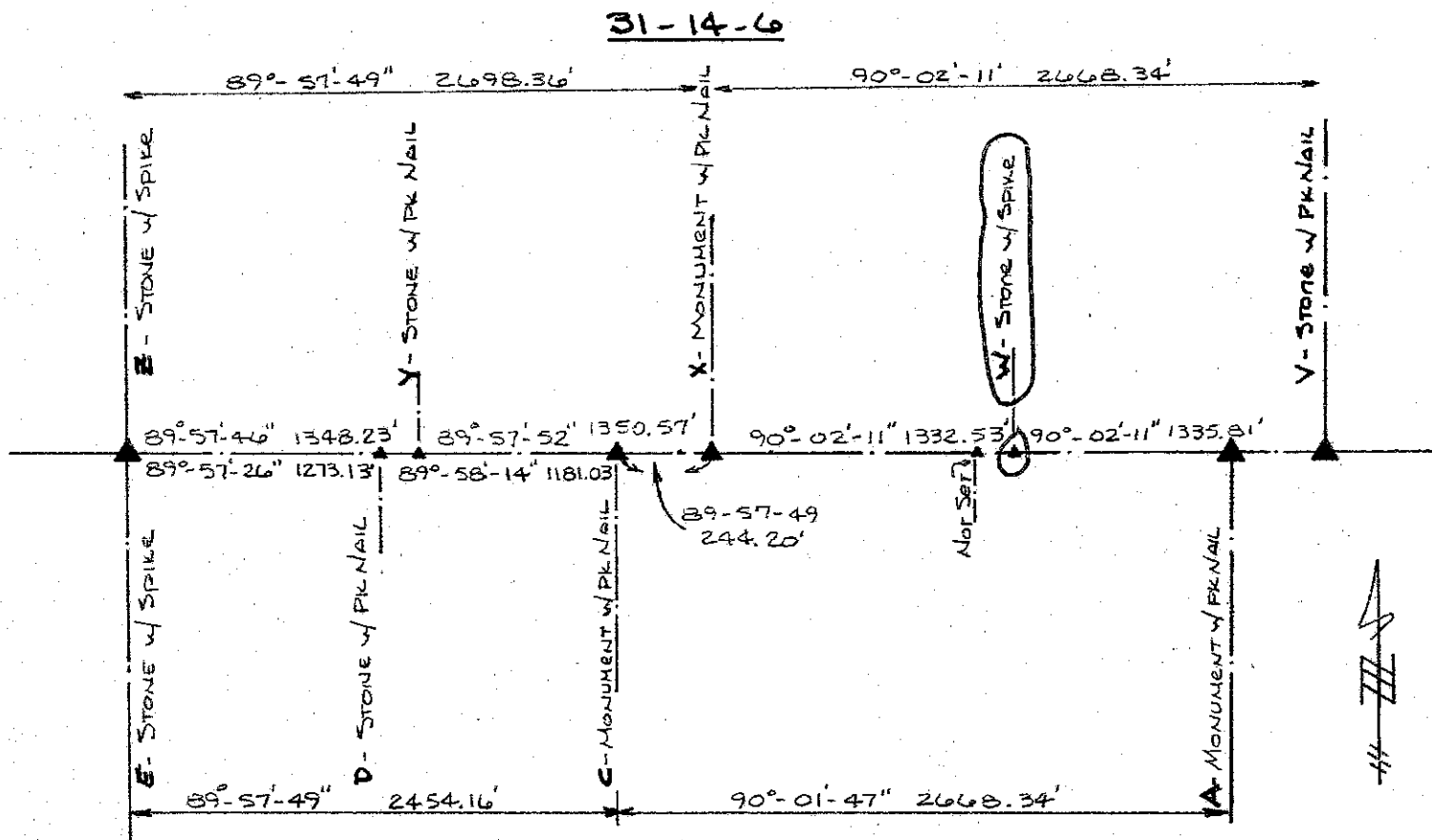
(3463.49, 10667.32) 5Q
NO TIE

TO do

(814.79, 9303.93) 3R
N 589°11'36"W 2653.77
(2141.54, 9322.61)

(3468.30, 9341.29) 5R TO d
260 159

6" X 16" X 13" Long Stone just below Pmnt, 5" Down.
 PLACED CUT "X" ON HIGH POINT. PLACED ~~PK NAIL~~ SHORT
 RR SPIKE ON SURFACE ABOVE "X". NAIL FOUND ^{WAS} SOUTH
 0.6' + EAST 0.45' OF THE Stone.



6-13-6

ASSUMED AZMUTH OF $90^{\circ} 00' 00''$ E → V 31-14-6

SECTION CORNER RECORD

SHELBY COUNTY, INDIANA

Sec. 6 T. 14 R. 6

DATE 1/13/03

CREW P.C. TOM SIDES

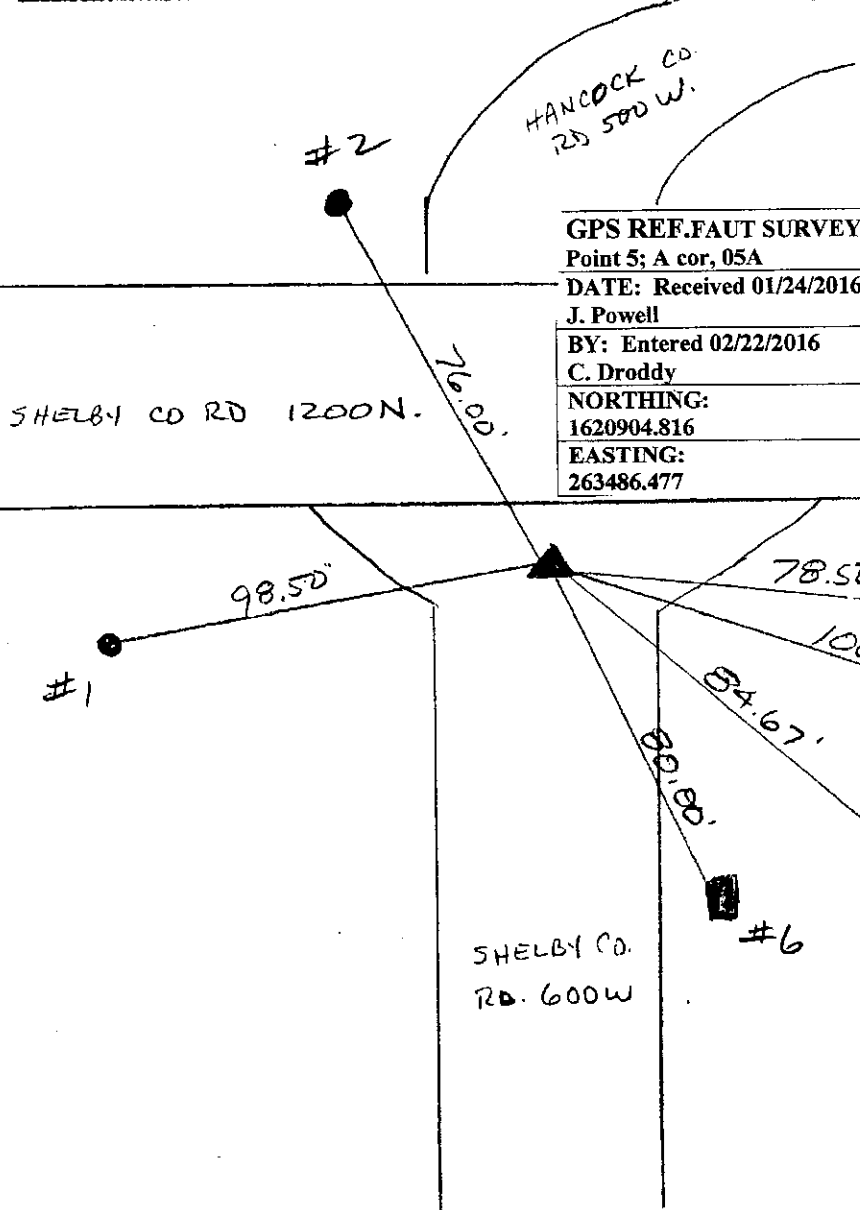
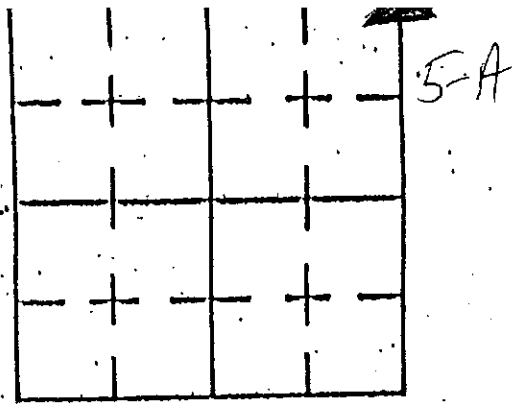
Inst. _____ Rod _____

TYPE of MARKER MONUMENT Cond. _____

METHOD of ESTABLISHMENT SET BY A PREVIOUS SHELBY CO.

SURVEYOR - NEVER RECORDED

5A
(1 of 7)



GEODETTIC INFORMATION
Datum: NAD83 (CORS96)

GPS REF. FAULT SURVEY
Point 5; A cor, 05A
DATE: Received 01/24/2016
J. Powell
BY: Entered 02/22/2016
C. Drodgy
NORTHING:
1620904.816
EASTING:
263486.477

DISCLAIMER
The section corner coordinates annotated hereon have been obtained with RTK GPS methods by personnel of Shelby County Surveyor. No guarantee is made to the correctness or accuracy of these values and they have been provided for recovery and verification purposes only. The Shelby County Surveyor's Office will not be held liable for errors or negligence in part by the surveyor who does not physically determine the location of section lines perform in compliance with Indiana Title 865, Article 1, Rule 12-10 of the Administration Code. These coordinates have no legal weight of authority unless monument and all its accessories have been obliterated.

* MONUMENT SET IN 2'x2' CONCRETE W/ 8"X8" METAL COVER OVER MONUMENT

REFERENCE	DISTANCE	DESCRIPTION
1	98.50'	PSC OF I POLE 272-220 PK NAIL 2.0' ± UP SO. SIDE
2	76.00'	REMC POLE 38766 PK NAIL 1.5' ± UP EAST SIDE
3	78.50'	PSC OF I POLE 272-219 PK NAIL 1.5' ± UP NORTH SIDE
4	100.67'	24" CEDAR TREE PK NAIL 1.5' ± UP NORTH SIDE (TREE DIRECTLY NW OF MARTIN A. & DEJIAH L BUSH MARKER)
5	84.67'	NW CORNER FOOTER OF HEADSTONE FOR WILKINS - MARY F. & ERVIN A.
6	80.00'	NW CORNER HEADSTONE OF ROUSE - RHODA E AND CLARENCE O.

SECTION CORNER RECORD

SHELBY COUNTY, INDIANA

Sec. 6 T. 14 R. 6

DATE 9/1/91

CREW P.C. JEFF POWELL

Inst. _____ Rod _____

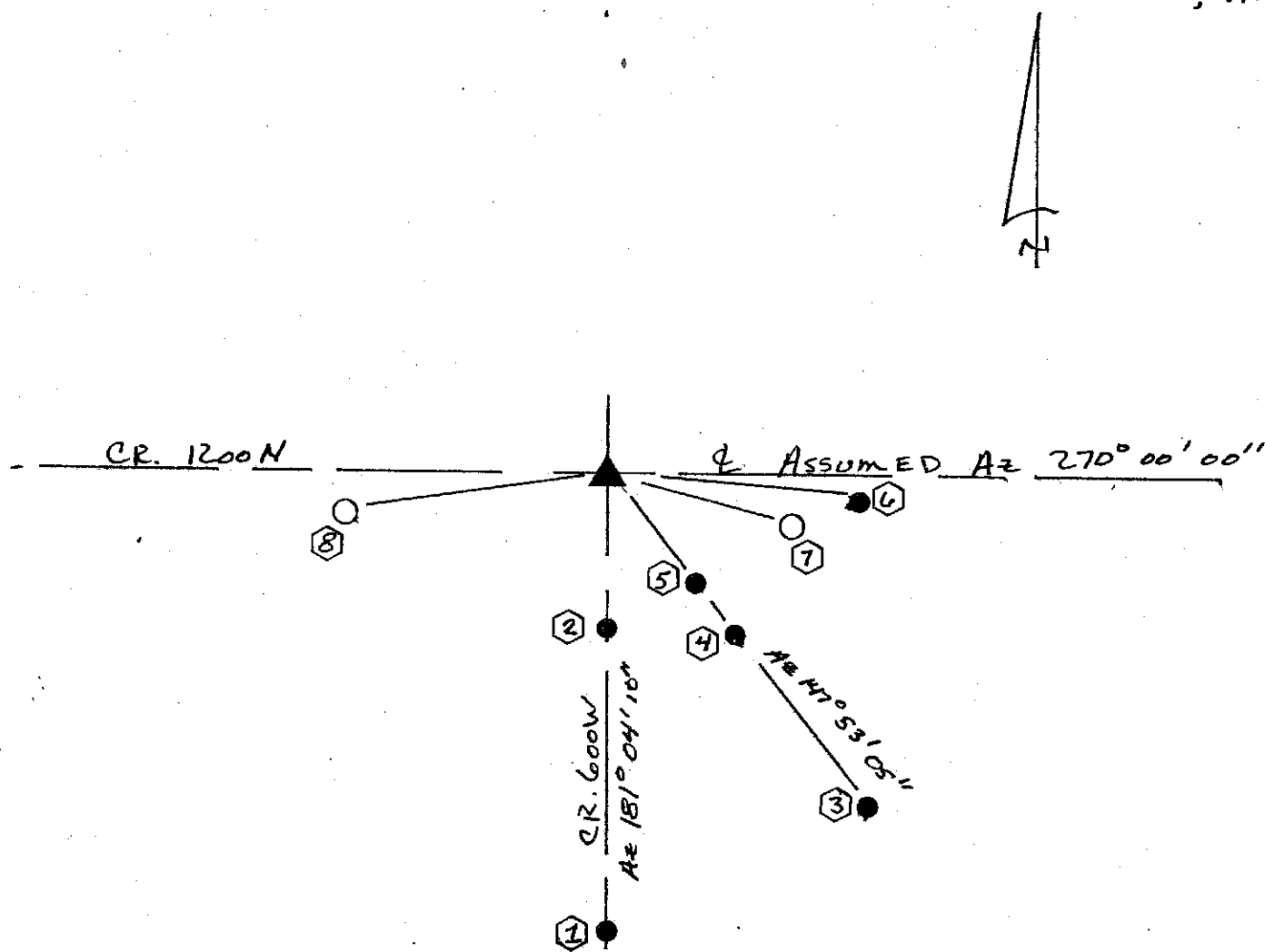
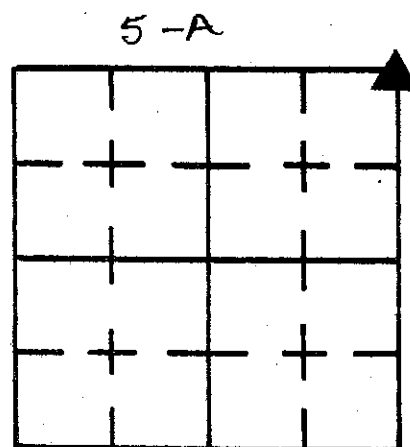
TYPE of MARKER MONUMENT Cond. GOOD

METHOD of ESTABLISHMENT SEE SET MONUMENT BACK BY TIES FROM

STEVE RADEMAKER, MONUMENT SET IN BOX W/ 4.0' P.K. NAILS OFF SET'S NORTH

EAST
SOUTH
& WEST

5A
(2 of 7)

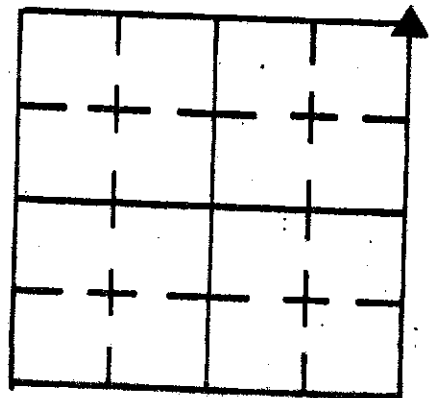


REFERENCE	DISTANCE	DESCRIPTION
1.)	591.39'	P.K. NAIL & C.R. 600W & PC OF CURVE TO RIGHT
2.)	198.835'	P.K. NAIL & C.R. 600W & 25.71' WEST OF THE NE COR OF AIZELLA Mc FALL TOMBSTONE FOUNDATION
3.)	207.480'	3/8" REBAR 5.95' EAST OF THE NE COR OF FRANCIS WILLIS TOMBSTONE
4.)	115.40'	3/8" REBAR 14' WEST OF THE NW COR. OF GEORGE WILKINS TOMBSTONE
5.)	91.38'	3/8" REBAR 12.15' WEST OF THE SW COR. OF CHARLES WILLIAMS TOMBSTONE
6.)	127.69'	3/8" REBAR 2.50' NW OF SW COR. OF JACOB CARRY TOMBSTONE
7.)	97.81'	P.K. IN P.W.R. POLE, 6" UP EAST SIDE, P&T # 272220
8.)	78.47'	P.K. IN P.W.R. POLE, 6" UP SOUTH SIDE, P&T # 272219

ION CORNER RECORD

SHELBY COUNTY, INDIANA

5A
(3 of 7)



Sec. 6 T. 14 R. 6

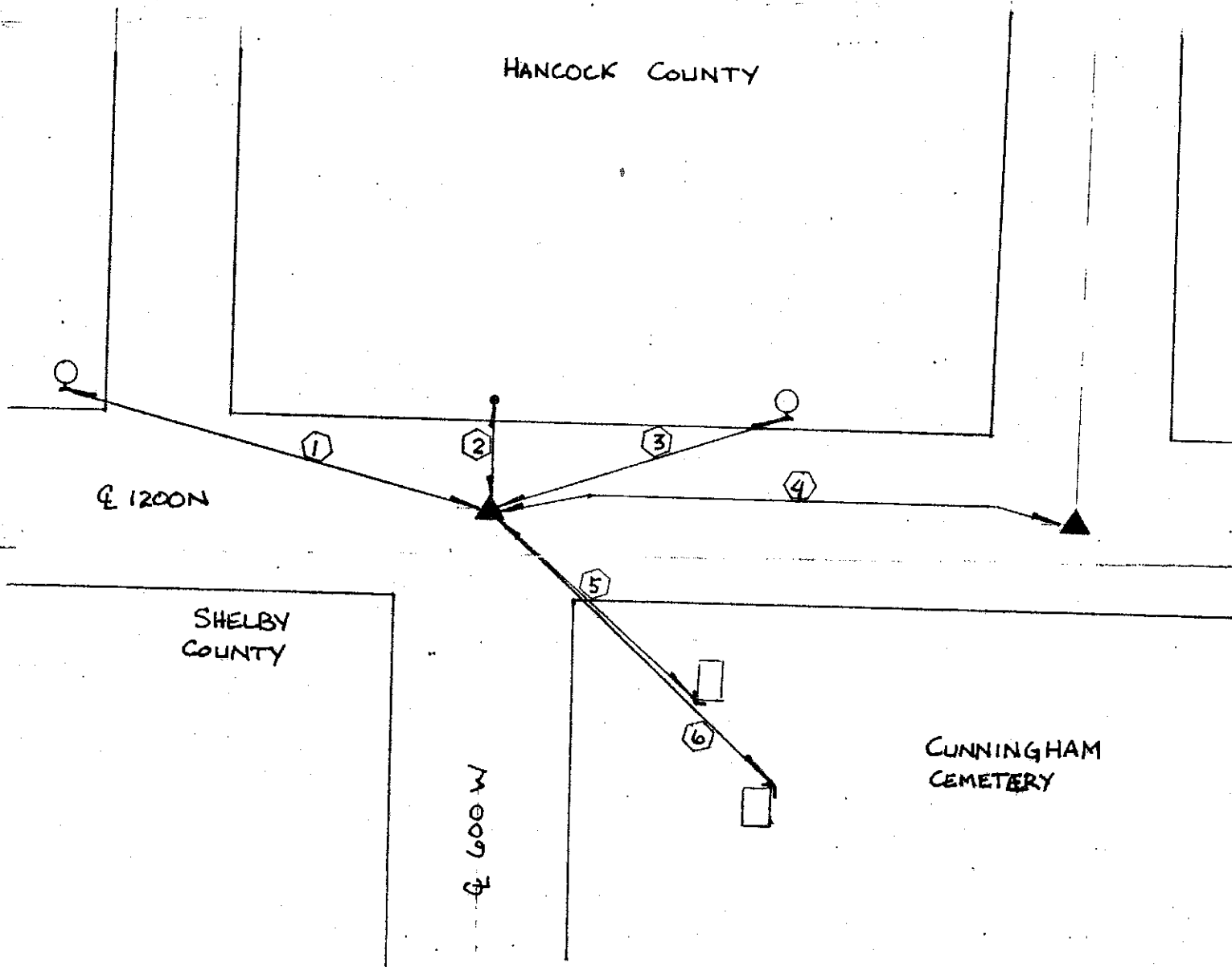
DATE 7/31/90

CREW P.C. W. TAYLOR

Inst. J. JOHNSON Rod _____

TYPE of MARKER MONUMENT Cond. JUST SET

METHOD of ESTABLISHMENT SET MONUMENT IN PLACE OF 3/8" REBAR
2" BELOW SURFACE OF ROAD



REFERENCE	DISTANCE	DESCRIPTION
①	100.24	PK NAIL S. SIDE PWR POLE 272-220
②		REBAR 1.0" ABOVE GROUND DIRECTLY UNDER "T" ROAD SIGN
③	106.45	PK NAIL S. SIDE PWR POLE 272-219
④	384.12	OFFSET DISTANCE
⑤	44.73	S.W. CORNER HEADSTONE SAMUAL CUNNINGHAM .30' UP
⑥	57.91	N.E. CORNER HEADSTONE ORAN VALENTINE .50' UP

5A
(4 of 7)

SEC 6. T. 14 N R 6 E

NECOR., NE 1/4

HANCOCK Co. MONUMENT

5A

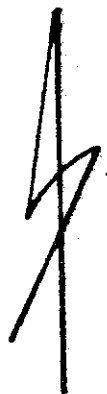
HANCOCK Co.

SHELBY CO.

PK NAIL
CO. RD. 1200 N
Assumed Az 270°00'00"

OFFSET DIST. 384.12'

BRIDGE



CUNNINGHAM CEMETERY

PT 2

PT 5
PT 4

PT 3

AZ 181° 09' 10"

AZ 147° 53' 05"

AZ 100° 31' 10"

- PT 1 - PK NAIL & CO. RD 600 W & PC OF CURVE TO RIGHT. DIST. 591.390'
- PT 2 - PK NAIL & CO. RD 600 W & 25.71' WEST OF THE NW COR. OF AIZELLA McFALL TOMBSTONE FOUNDATION. DIST. 198.835'
- PT 3 - 3/8" REBAR 5.95' EAST OF THE N.E. COR. OF FRANCIS WILLIS TOMBSTONE. DIST. 207.980'
- PT 4 - 3/8" REBAR 1.4' WEST OF THE NW COR. OF GEORGE WILKINS TOMBSTONE. DIST. 115.400'
- PT 5 - 3/8" REBAR 12.65' WEST OF SW COR OF CHARLES L. WILLIAMS TOMBSTONE FOUNDATION. DIST. 91.380'
- PT 6 - 3/8" REBAR 2.50' NW OF SW COR OF JACOB CURRY TOMBSTONE FOUND. DIST. 127.690'

CO. RD. 600 W

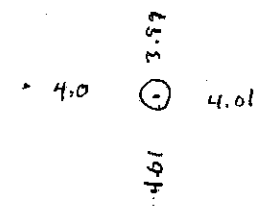
BRIDGE TO BE REPLACED 3-91, MONUMENT WILL BE DESTROYED. SIECO ENG. TO FURNISH NEW CONCRETE MONUMENT AND BOX. TO BE SET BY SHELBY CO. SURVEYOR'S OFFICE

By STEVE RADENAKER

MONUMENT SET IN CONCRETE

6" BELOW SURFACE 6" Box

OFFSET DIST. 384.21



PT 7 PK. NAIL EAST SIDE 6" UP

272220 PSE 97.81'

PT 8 PK NAIL SOUTH SIDE 6" UP

272219 PSE 78.47

SECTION CORNER RECORD SHELBY COUNTY, INDIANA

5A
(5 of 7)

5A

SEC. 6 T. 14 R. 6

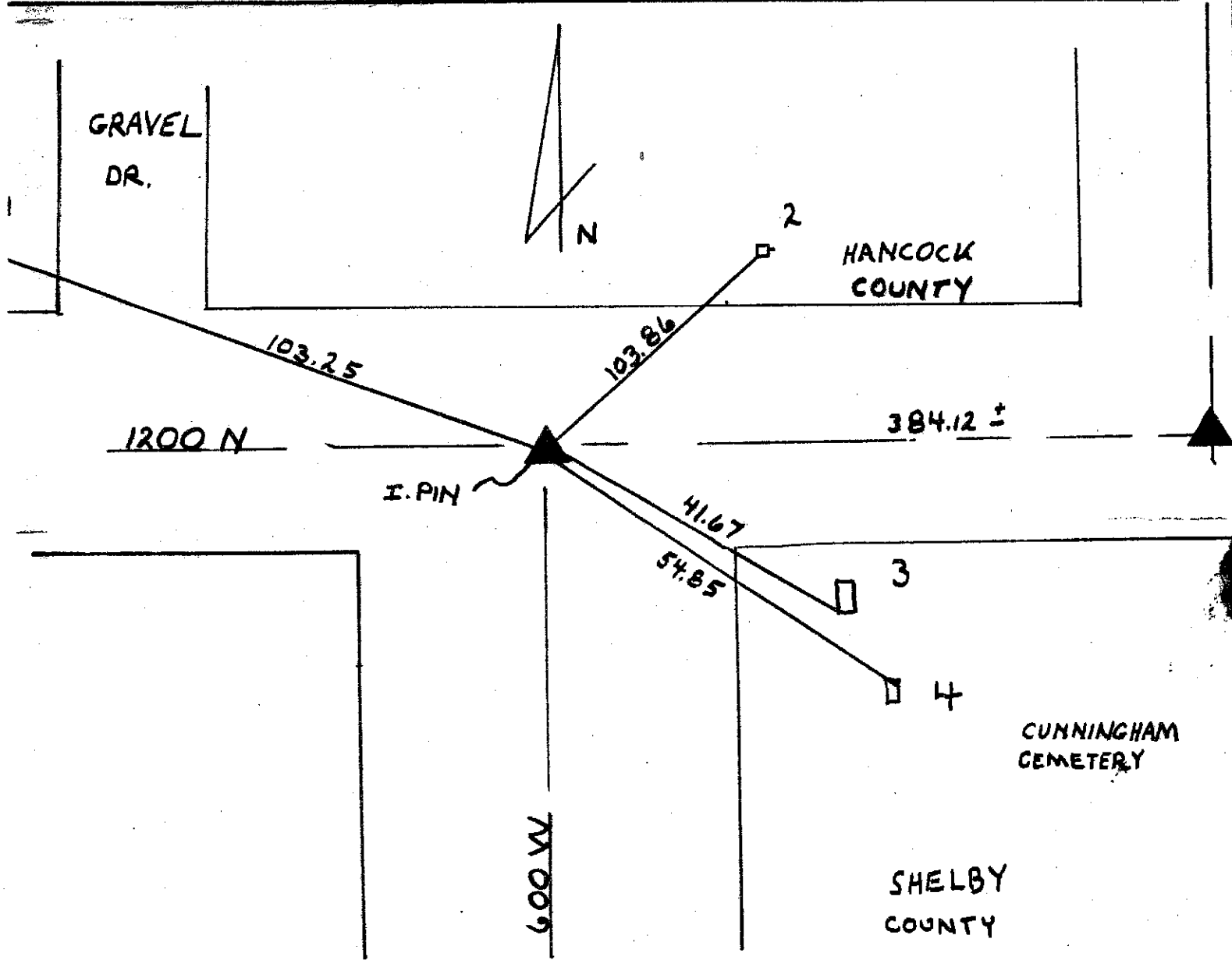
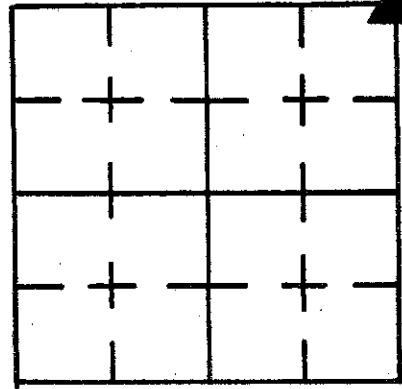
DATE 6/30/80

BY P.C. R. WALL

BY Rod S. CURREN

TYPE of MARKER I. PIN Cond. _____

METHOD of ESTABLISHMENT SET (STONE DUG FOR)



REFERENCE	DISTANCE	DESCRIPTION
1	103.25	NAIL IN BOTTLECAP S. SIDE R.W.P. # 272-220
2	103.86	" " " " " " " # 272-219
3	41.67	S.E. COR. HEADSTONE SAMUAL S. CUNNINGHAM .30 W
4	54.85	N.E. COR. " ORAN VALANTINE .50 UP

SHELBY COUNTY, INDIANA
Sec. 5 T. 14 R. 7

DATE:
CREW: SUMNERFORD
OLD RECORD REF:
MARKER TYPE: SHELBY CO. MONUMENT

▲ Ref. No. 308

Method of Establishment



Drawing Not To Scale

REF #	DISTANCE	DESCRIPTION
		ELEVATION 856.43'

GEODETTIC INFORMATION

Datum: NAD83 (CORS96)

GPS REF. 308	<p>DISCLAIMER</p> <p>The section corner coordinates annotated hereon have been obtained with RTK GPS methods by personnel of Shelby County Surveyor. No guarantee is made to the correctness or accuracy of these values and they have been provided for recovery and verification purposes only. The Shelby County Surveyor's Office will not be held liable for errors or negligence in part by the surveyor who does not physically determine the location of section lines perform in compliance with Indiana Title 865, Article 1, Rule 12-10 of the Administration Code. These coordinates will have no legal weight of authority unless monument and all its accessories have been obliterated.</p>
DATE: 10-4-2016	
BY: SUMNERFORD	
NORTHING: 1621022.09	
EASTING: 295280.28	



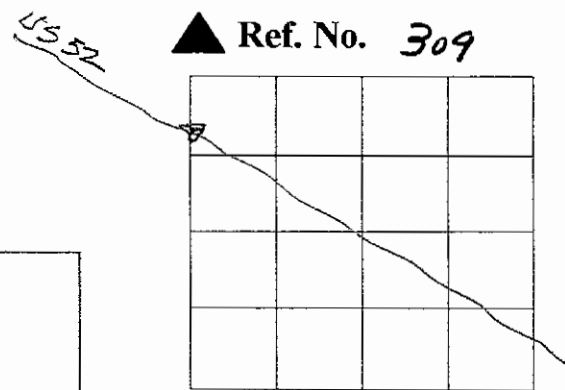
NW Cor NW 1/4 5-14-7 Van Buren
Twp.



*Shelbyville-Shelby County
Geographic Information System
25 W. Polk St.
Shelbyville, Indiana 46176
Ph 317-392-6354 Fax 317-392-6382*

SHELBY COUNTY, INDIANA
Sec. 5 T. 14 R. 7

DATE:
CREW: SUMERFORD
OLD RECORD REF:
MARKER TYPE: SET NAG NAIL FROM TIES



Method of Establishment



Drawing Not To Scale

REF #	DISTANCE	DESCRIPTION
		ELEVATION 851.95'

GEODETIC INFORMATION

Datum: NAD83 (CORS96)

GPS REF. 309	DISCLAIMER The section corner coordinates annotated hereon have been obtained with RTK GPS methods by personnel of Shelby County Surveyor. No guarantee is made to the correctness or accuracy of these values and they have been provided for recovery and verification purposes only. The Shelby County Surveyor's Office will not be held liable for errors or negligence in part by the surveyor who does not physically determine the location of section lines perform in compliance with Indiana Title 865, Article 1, Rule 12-10 of the Administration Code. These coordinates will have no legal weight of authority unless monument and all its accessories have been obliterated.
DATE: 10-5-2016	
BY: SUMERFORD	
NORTHING: 1619593.76	
EASTING: 295304.59	



NW 1/4 5-14-7 Center of US 52
along west line of 5-14-7 Hanover



*Shelbyville-Shelby County
Geographic Information System
25 W. Polk St.
Shelbyville, Indiana 46176
Ph 317-392-6354 Fax 317-392-6382*

5C 1
0

SECTION CORNER RECORD

SHELBY COUNTY, INDIANA

Sec. 6 T. 14 R. 6

DATE 8/26/80

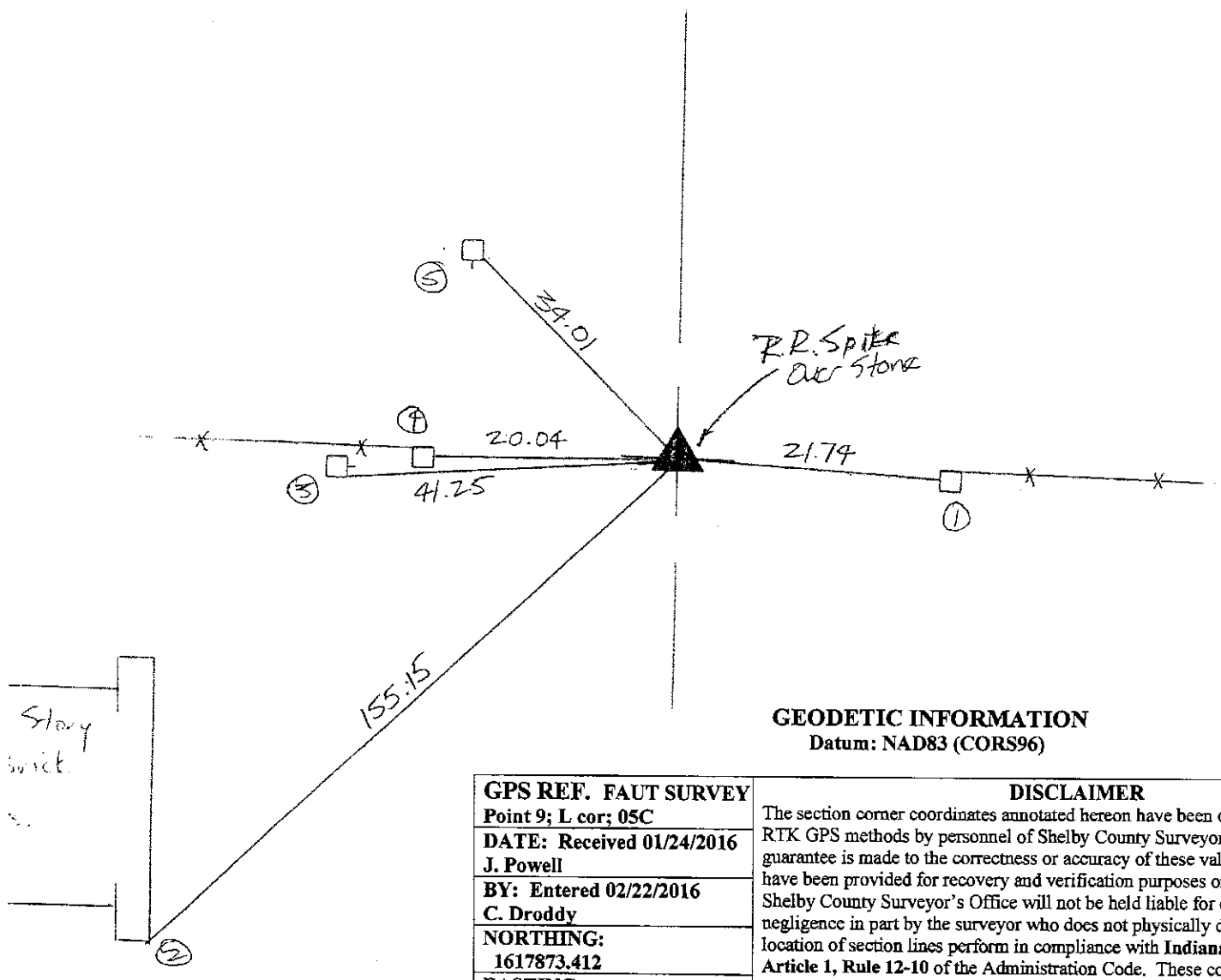
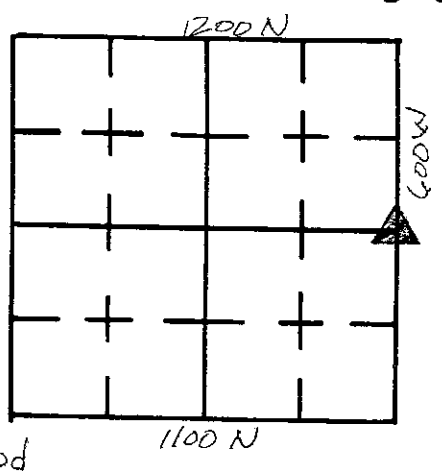
PREPARED BY P.C. R. Wall

Asst. S. Curran Rod _____

TYPE of MARKER RR Spike Cond. Good

METHOD of ESTABLISHMENT Stone Found

5C
(1 of 2)



GEODETTIC INFORMATION
Datum: NAD83 (CORS96)

GPS REF. FAUT SURVEY
Point 9; L cor; 05C
DATE: Received 01/24/2016
J. Powell
BY: Entered 02/22/2016
C. Drodgy
NORTHING:
1617873.412
EASTING:
263482.383

DISCLAIMER
The section corner coordinates annotated hereon have been obtained with RTK GPS methods by personnel of Shelby County Surveyor. No guarantee is made to the correctness or accuracy of these values and they have been provided for recovery and verification purposes only. The Shelby County Surveyor's Office will not be held liable for errors or negligence in part by the surveyor who does not physically determine the location of section lines perform in compliance with Indiana Title 865, Article 1, Rule 12-10 of the Administration Code. These coordinates will have no legal weight of authority unless monument and all its accessories have been obliterated.

REFERENCE	DISTANCE	DESCRIPTION
1	21.74	R.R. Nail Corner Post W. Side 3' Up ±
2	155.15	Corner of Brick S.E. Side of House 1' Up ±
3	41.25	Nail in Bottlecap S. " P.W.P. # 271-538
4	20.04	R.R. Nail E. Side Corner Post 45' Up ±
5	34.01	Nail in Bottlecap S.E. Side P.W.P. # 807 4573

HANCOCK CO.

HANCOCK CO. MONUMENT

PK NAIL @ E. CO. RD 1200 N Assumed Az 270°00'00"

OFFSET DIST. 384.12'

BRIDGE

SHELBY CO.

PT 6

CUNNINGHAM CEMETERY

PT 5
PT 4

PT 1 - PK NAIL @ CO. RD 600 W @ PC OF CURVE TO RIGHT. DIST. 591.390'

Az 181° 01' 10"

PT 2 - PK NAIL @ CO. RD 600 W @ 25.71' WEST OF THE NW COR. OF AIZELLA McFALL TOMBSTONE FOUNDATION. DIST. 198.835'

PT 2

PT 3

PT 3 - 3/8" REBAR 5.95' EAST OF THE N.E. COR. OF FRANCIS WILLIS TOMBSTONE. DIST. 207.480'

Az 147° 53' 05"

PT 4 3/8" REBAR 1.4' WEST OF THE NW COR. OF GEORGE WILKINS TOMBSTONE. DIST. 115.400'

PT 5 3/8" REBAR 12.65' WEST OF SW COR. OF CHARLES L. WILLIAMS TOMBSTONE FOUNDATION. DIST. 91.380'

Az 100° 31' 10"

PT 6 3/8" REBAR 2.50' NW OF SW COR. OF JACOB CURRY TOMBSTONE FOUND. DIST. 127.690'

CO. RD. 600 W

PT 1

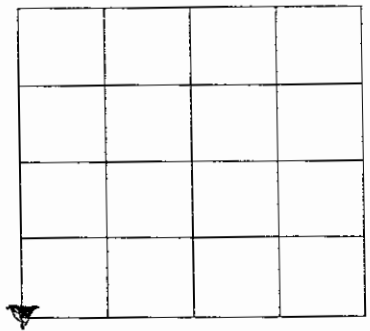
BRIDGE TO BE REPLACED 3-91, MONUMENT WILL BE DESTROYED. SIECO ENG. TO FURNISH NEW CONCRETE MONUMENT AND BOX.

TO BE SET BY SHELBY CO. SURVEYOR'S OFFICE

SHELBY COUNTY, INDIANA
Sec. 5 T. 14 R. 7

▲ Ref. No. 310

DATE:
CREW: *SUMERFORD*
OLD RECORD REF:
MARKER TYPE: *MAG NAIL*



Method of Establishment



Drawing Not To Scale

REF #	DISTANCE	DESCRIPTION
		<i>ELEVATION 832.53'</i>

GEODETTIC INFORMATION
Datum: NAD83 (CORS96)

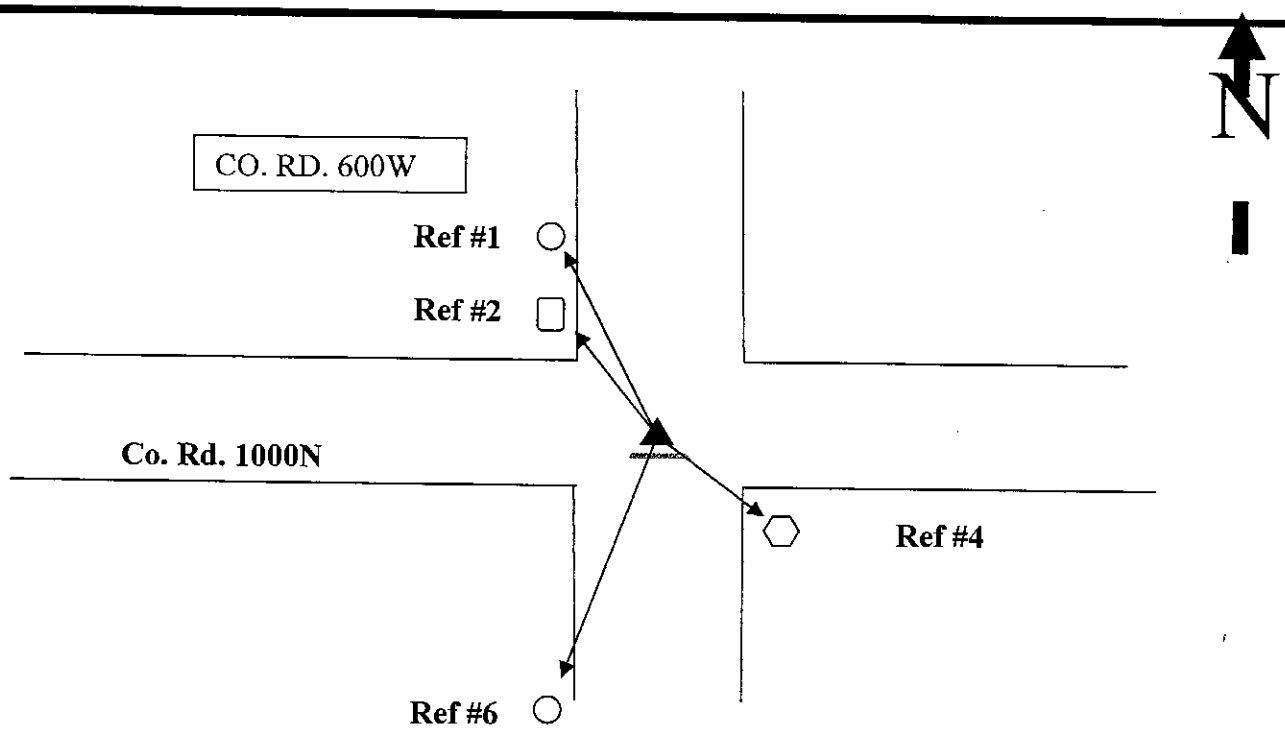

GPS REF. <i>310</i>	DISCLAIMER The section corner coordinates annotated hereon have been obtained with RTK GPS methods by personnel of Shelby County Surveyor. No guarantee is made to the correctness or accuracy of these values and they have been provided for recovery and verification purposes only. The Shelby County Surveyor's Office will not be held liable for errors or negligence in part by the surveyor who does not physically determine the location of section lines perform in compliance with Indiana Title 865, Article 1, Rule 12-10 of the Administration Code. These coordinates will have no legal weight of authority unless monument and all its accessories have been obliterated.
DATE: <i>10-5-2016</i>	
BY: <i>SUMERFORD</i>	
NORTHING: <i>1615436.00</i>	
EASTING: <i>295364.39</i>	

SECTION CORNER RECORD
SHELBY COUNTY, INDIANA
Sec.7 T. 14N R. 6E

Ref. No. 5J

DATE: 07/02/1980
CREW: S. Curren; Rod S. Carmony
OLD RECORD REF:
MARKER TYPE: Stone Found 1980 by Curren

R.R. Spike place over stone



Drawing Not To Scale

Last Entered or Corrected:

REF #	DISTANCE	DESCRIPTION
1	29.16'	Cross in Survey Bench Mark Z238 dated 1947
2	31.90'	Nail in Bottle cap E side PWP 807-4534
3	46.82'	PWP (not found)
4	26.15'	Cut in NW corner concrete post (cut not found)
5	26.05'	Corner post (not found)
6	191.92'	Nail in bottle cap E side PWP (not found)

GEODETTIC INFORMATION
Datum: NAD83 (CORS96)

GPS REF. 90 (Tucker)	DISCLAIMER The section corner coordinates annotated hereon have been obtained with RTK GPS methods by personnel of Shelby County Surveyor. No guarantee is made to the correctness or accuracy of these values and they have been provided for recovery and verification purposes only. The Shelby County Surveyor's Office will not be held liable for errors or negligence in part by the surveyor who does not physically determine the location of section lines perform in compliance with Indiana Title 865, Article 1, Rule 12-10 of the Administration Code. These coordinates will have no legal weight of authority unless monument and all its accessories have been obliterated.
DATE: Jan 06, 2012	
BY: T. Sumerford C.Droddy	
NORTHING: 1609935.776	
EASTING: 263483.801	

SECTION CORNER RECORD

SHELBY COUNTY, INDIANA

5J
(2 of 2)

Sec. 7 T. 14 R. 6

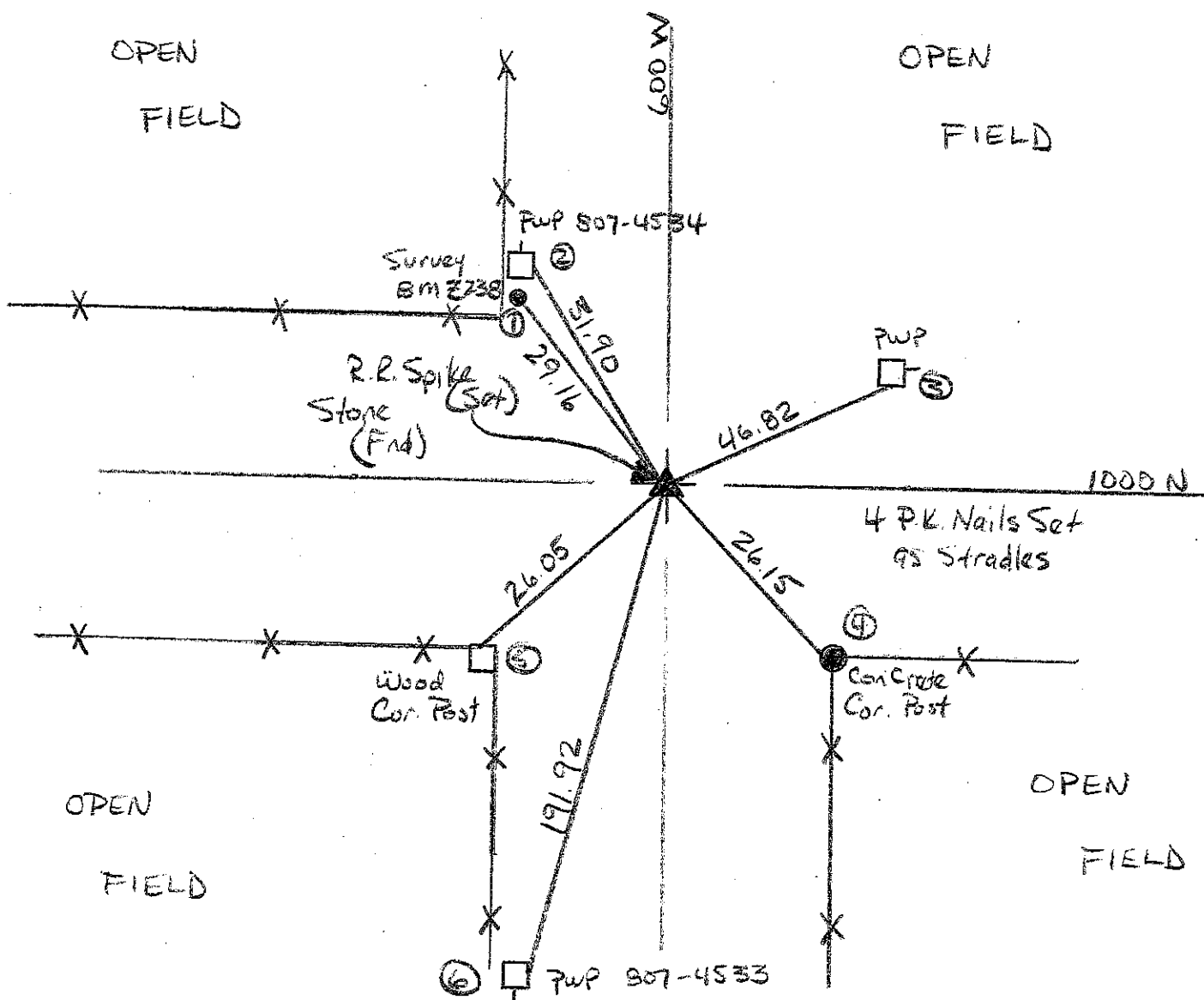
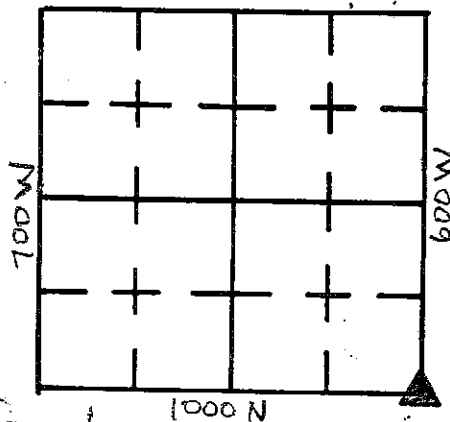
DATE 7/2/80

CREW P.C. S. Curran

Inst. _____ Rod S. Carmony

TYPE of MARKER R.R. Spike Cond. Good

METHOD of ESTABLISHMENT Stone Found

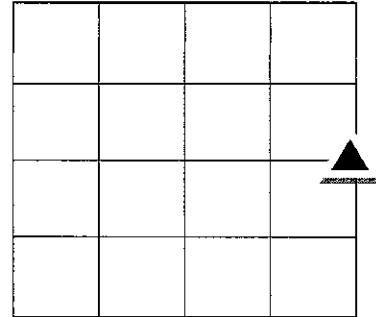


REFERENCE	DISTANCE	DESCRIPTION
1	29.16	Cross in Survey Bench Mark Z 238. Dated 1947
2	31.90	Nail in Bottlecap E Side PWP# 807-4534 PSCI
3	46.82	" " " S. " " None
4	26.15	Cut □ in N.W. Side of Corner Post - Concrete
5	26.05	Nail in Bottlecap N. Side " "
6	191.92	" " " E. " PWP# 807-4533 PSCI

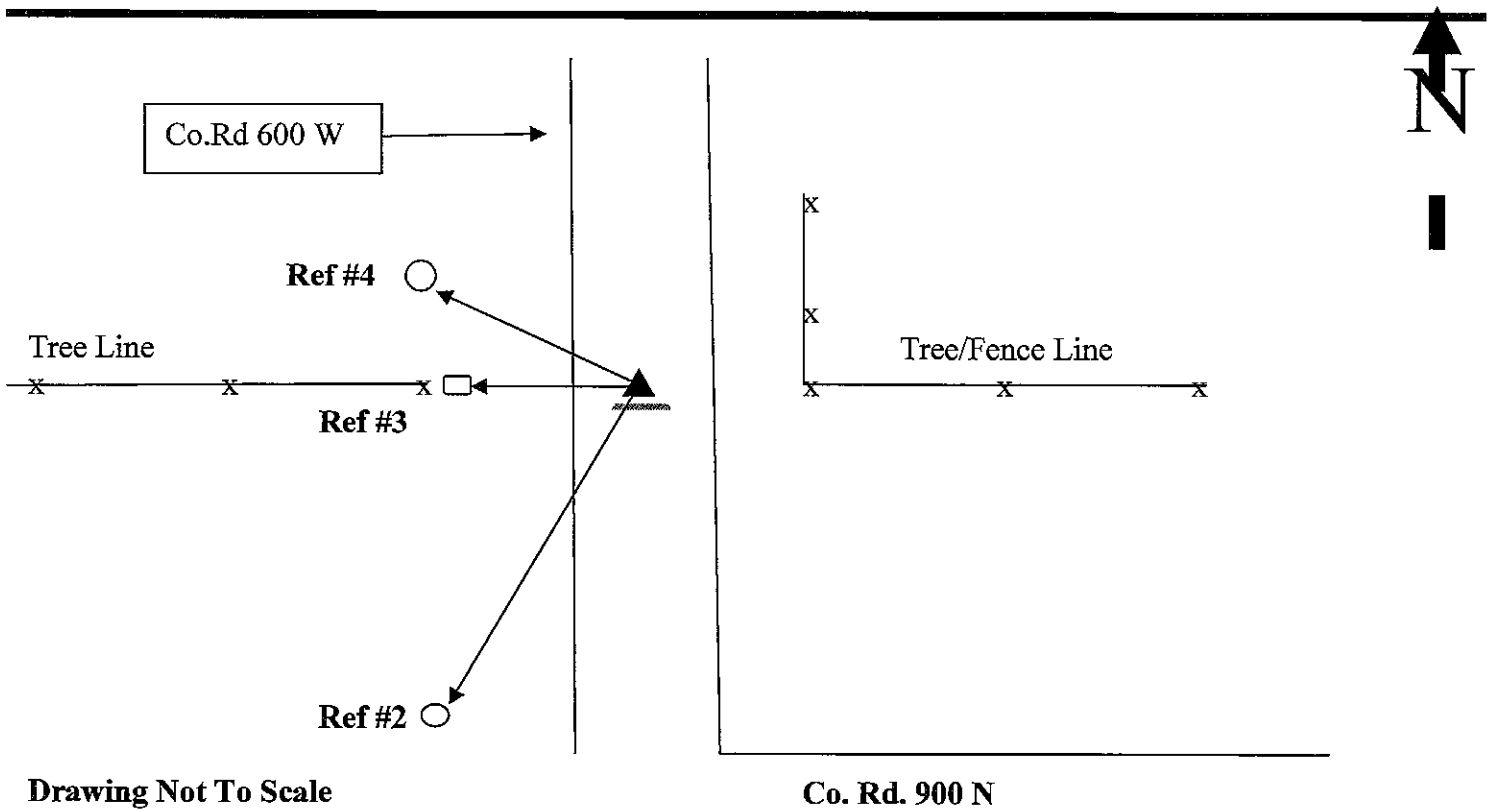
SECTION CORNER RECORD
SHELBY COUNTY, INDIANA
Sec. 18 T. 14N R. 6E

Ref. No. 5L

DATE: 08/13/1980
CREW: S. Curren/ S. Carmony
OLD RECORD REF:
MARKER TYPE: R.R. Spike



Stone found approximately 19" down: S. Curren in 1980



Drawing Not To Scale

Co. Rd. 900 N

Last Entered or Corrected:

REF #	DISTANCE	DESCRIPTION
1	45.27'	Nail in bottle cap on PWP (not found)
2	190.05'	Nail in E side PWP
3	20.92'	Nail in E. side corner post
4	32.75	Nail in E. side PWP #807-4522

GEODETIC INFORMATION
Datum: NAD83 (CORS96)

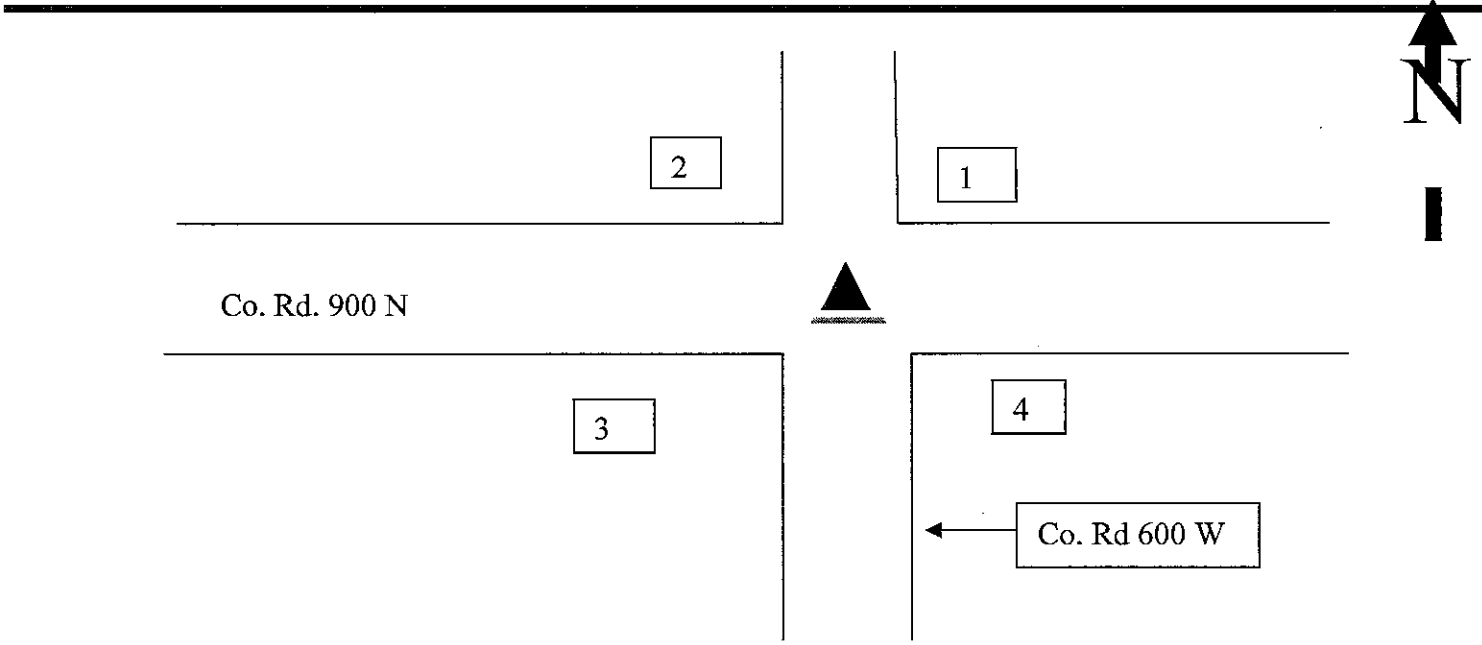
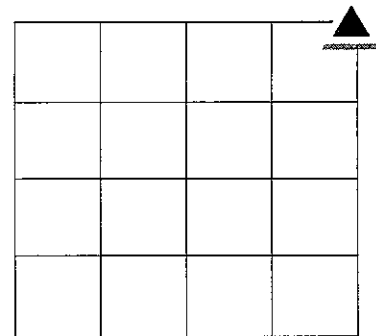
GPS REF.	DISCLAIMER
91 (Tucker)	The section corner coordinates annotated hereon have been obtained with RTK GPS methods by personnel of Shelby County Surveyor. No guarantee is made to the correctness or accuracy of these values and they have been provided for recovery and verification purposes only. The Shelby County Surveyor's Office will not be held liable for errors or negligence in part by the surveyor who does not physically determine the location of section lines perform in compliance with Indiana Title 865, Article 1, Rule 12-10 of the Administration Code. These coordinates will have no legal weight of authority unless monument and all its accessories have been obliterated.
DATE: Jan. 06, 2012	
BY: T. Sumerford C. Drodgy	
NORTHING: 1607286.471	
EASTING: 263472.208	

SECTION CORNER RECORD
SHELBY COUNTY, INDIANA
Sec. 19 T. 14N R. 6E

Ref. No. 5N

DATE: 08/13/1980
CREW: S. Curren; S. Carmony
OLD RECORD REF:
MARKER TYPE: R.R. Spike

Curren dug 15" +/- down and found stone. Placed R.R. Spike in road over stone
C. Droddy located R.R. Spike and received G.P.S.



Drawing Not To Scale

Last Entered or Corrected:

REF #	DISTANCE	DESCRIPTION	
1	28.10'	Nail in Bottle cap S. Side P.W.P 00589	NOT FOUND
2	47.00'	“ “ “ “ 21097	NOT FOUND
3	56.20'	“ “ “ “ No#	NOT FOUND
4	32.14	“ “ “ “ 01803	NOT FOUND

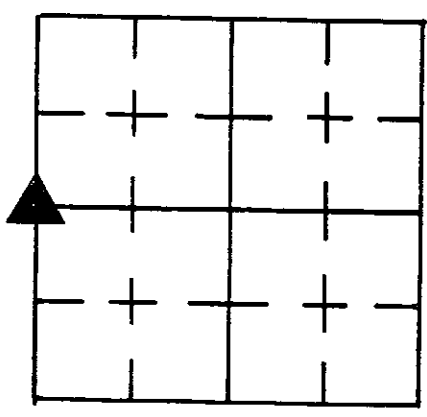
GEODETIC INFORMATION
Datum: NAD83 (CORS96)

GPS REF.	DISCLAIMER
92 (Tucker)	The section corner coordinates annotated hereon have been obtained with RTK GPS methods by personnel of Shelby County Surveyor. No guarantee is made to the correctness or accuracy of these values and they have been provided for recovery and verification purposes only. The Shelby County Surveyor's Office will not be held liable for errors or negligence in part by the surveyor who does not physically determine the location of section lines perform in compliance with Indiana Title 865, Article 1, Rule 12-10 of the Administration Code. These coordinates will have no legal weight of authority unless monument and all its accessories have been obliterated.
DATE: Jan. 06, 2012	
BY: T. Sumerford C. Droddy	
NORTHING: 1604633.654	
EASTING: 263457.177	

SECTION CORNER RECORD

SHELBY COUNTY, INDIANA

5P
(1 of 1)



Sec. 20 T. 14 R. 6

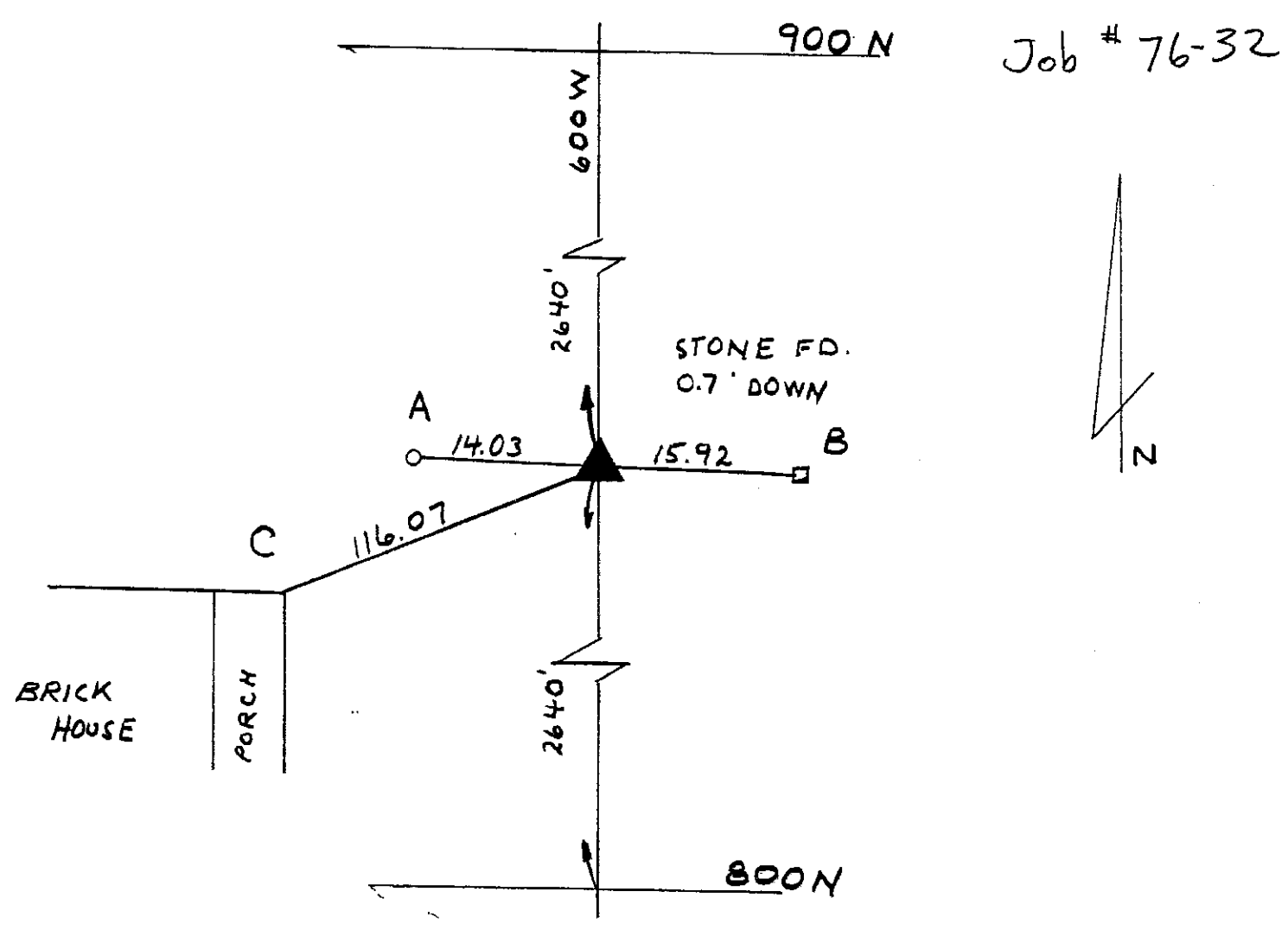
DATE 3/31/76

REW P.C. J. WHITLOCK

1st. R. WALL Rod D. LECHNER

TYPE of MARKER STONE Cond. GOOD

METHOD of ESTABLISHMENT FOUND



REFERENCE	DISTANCE	DESCRIPTION
A	14.03	NAIL IN BOTTLE CAP TELE. POLE
B	15.92	" " R.W.P.
C	116.02	COR. OF PORCH BRICK RES.

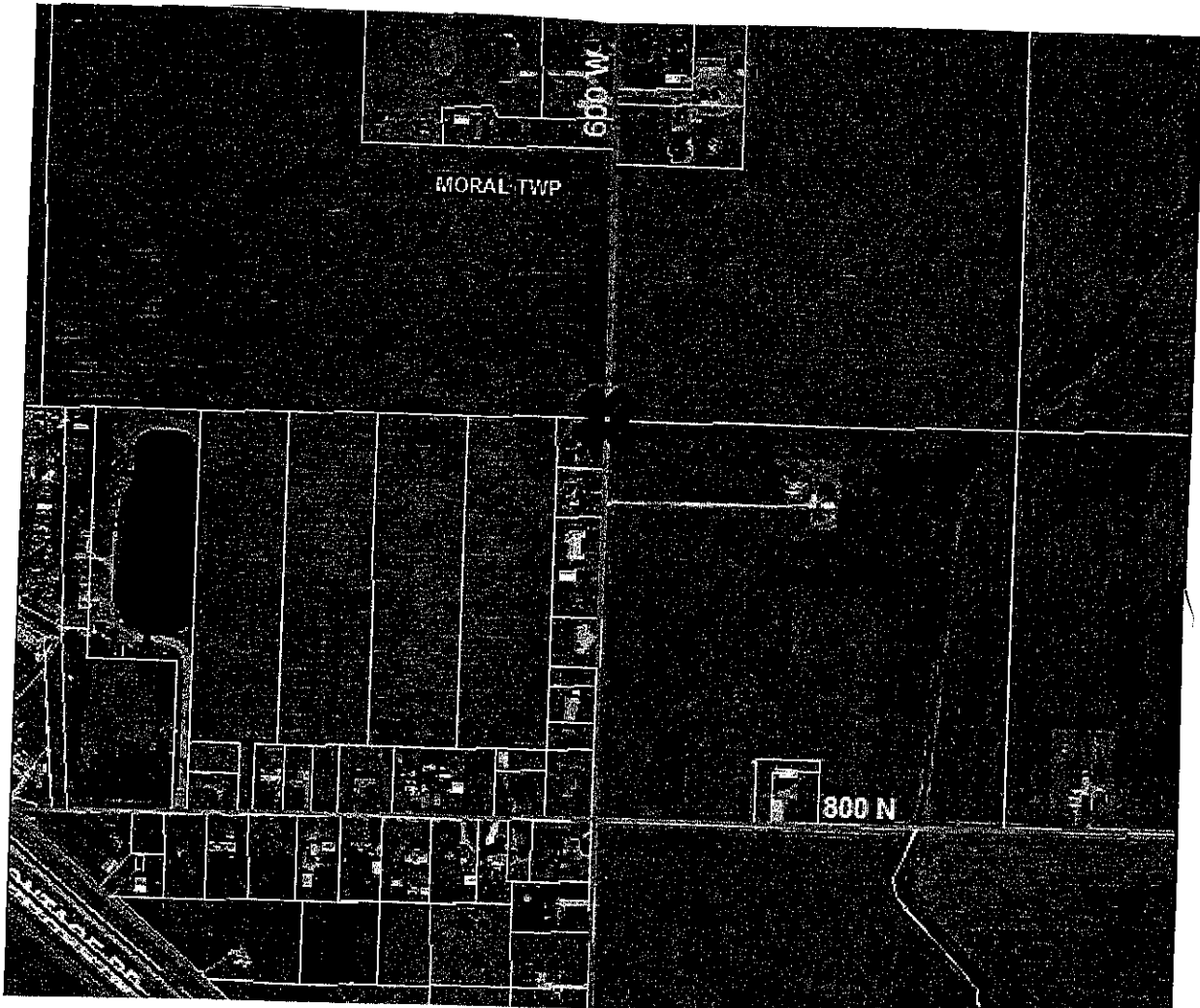
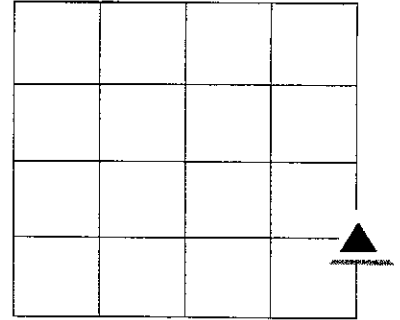
GEODETIC INFORMATION
Datum: NAD83 (CORS96)

GPS REF. Tucker Surve L Corner 05P DATE: Received	<p>DISCLAIMER</p> <p>The section corner coordinates annotated hereon have been obtained with RTK GPS methods by personnel of Shelby County Surveyor. No guarantee is made to the correctness or accuracy of these values and they have been provided for recovery and verification purposes only. The Shelby County Surveyor's Office will not be held liable for errors or negligence in part by the surveyor who does not physically determine the location of section lines perform in compliance with Indiana Title 865, Article 1, Rule 12-10 of the Administration Code. These coordinates will have no legal weight of authority unless monument and all its accessories have been obliterated.</p>
BY: Entered 09/08/2014 C. Drodgy	
NORTHING: 1601993.36	
EASTING: 2603458.68	

SECTION CORNER RECORD
SHELBY COUNTY, INDIANA
S. 19 T. 14N R. 6E

05Q
Ref. No.

DATE: 09/22/2014
CREW: T. Sumerford
OLD RECORD REF:
MARKER TYPE:



REF #	DISTANCE	DESCRIPTION

GEODETIC INFORMATION

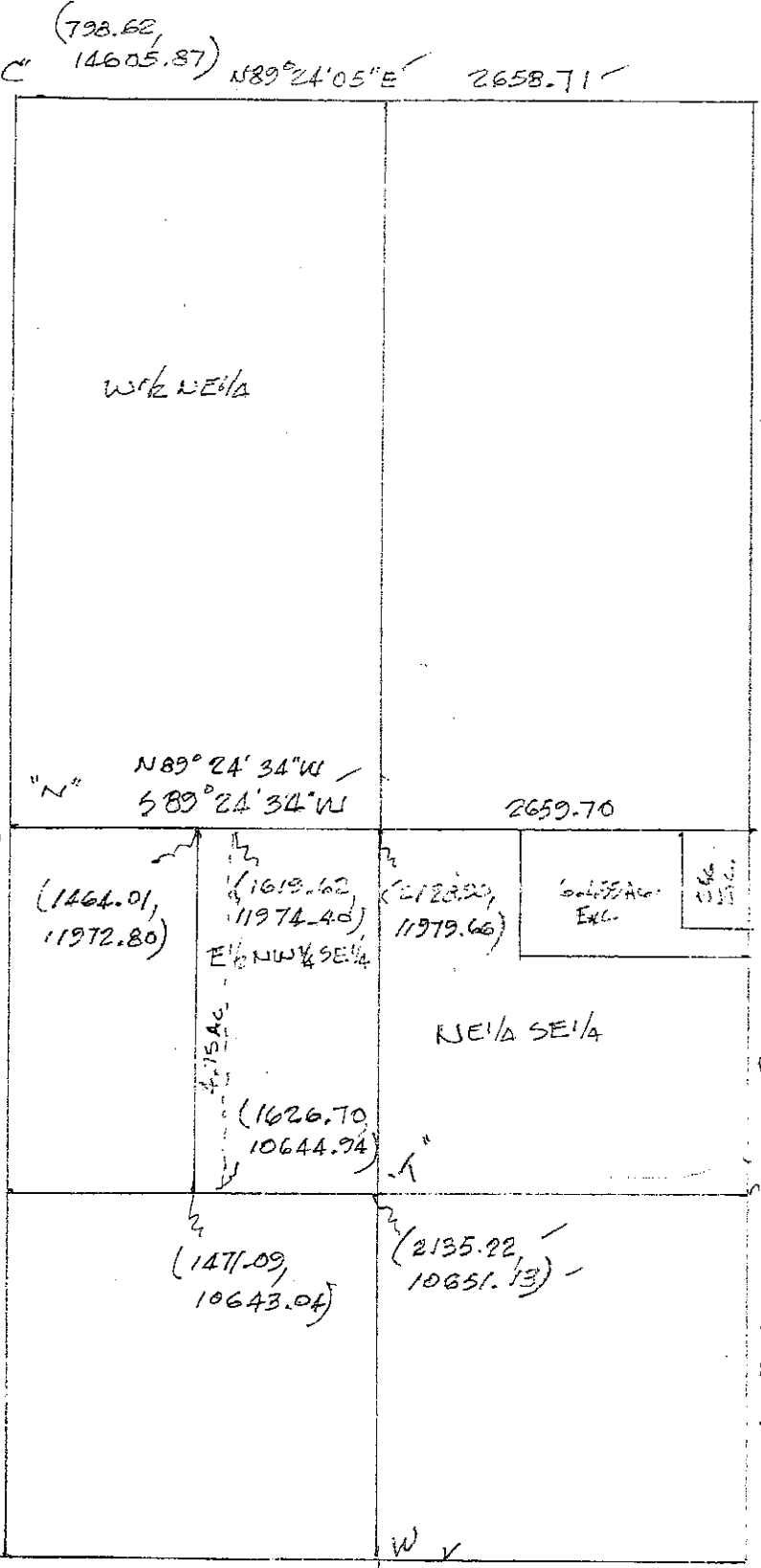
Datum: NAD83 (CORS96)

GPS REF.	DISCLAIMER
Tucker	The section corner coordinates annotated hereon have been obtained with RTK GPS methods by personnel of Shelby County Surveyor. No guarantee is made to the correctness or accuracy of these values and they have been provided for recovery and verification purposes only. The Shelby County Surveyor's Office will not be held liable for errors or negligence in part by the surveyor who does not physically determine the location of section lines perform in compliance with Indiana Title 865, Article 1, Rule 12-10 of the Administration Code. These coordinates will have no legal weight of authority unless monument and all its accessories have been obliterated.
DATE:04/12/2013	
BY:T. Sumerford C. Droddy	
NORTHING: 1600667.32	
EASTING: 2623463.49	

14-6

TO do 3N
N 1604605.869
E 260798.622

One
(3457.18,
14633.65)



3P 260
NO TIE 160 X 1965.95
(799.12,
11972.80)

5P TO do
(3458.68,
11993.36)
160

3Q 260
NO TIE 160 X 10634.94
(886.96,
10634.94)
160

N 1601993-362
E 263458.675

TO do

5Q
(3463.49,
10667.32)
NO
TIE

3R

(814.79, 9303.93)
✓ 1599303

260 159

✓ 5R TO do

5R 1c

SECTION CORNER RECORD

SHELBY COUNTY, INDIANA

Sec. 20 T. 14N R. 6E

DATE 3/3/76

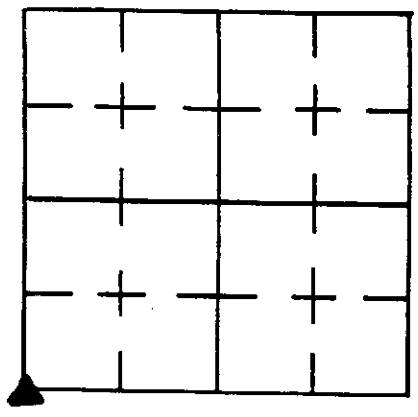
CREW P.C. Whitlock

Inst. _____ Rod _____

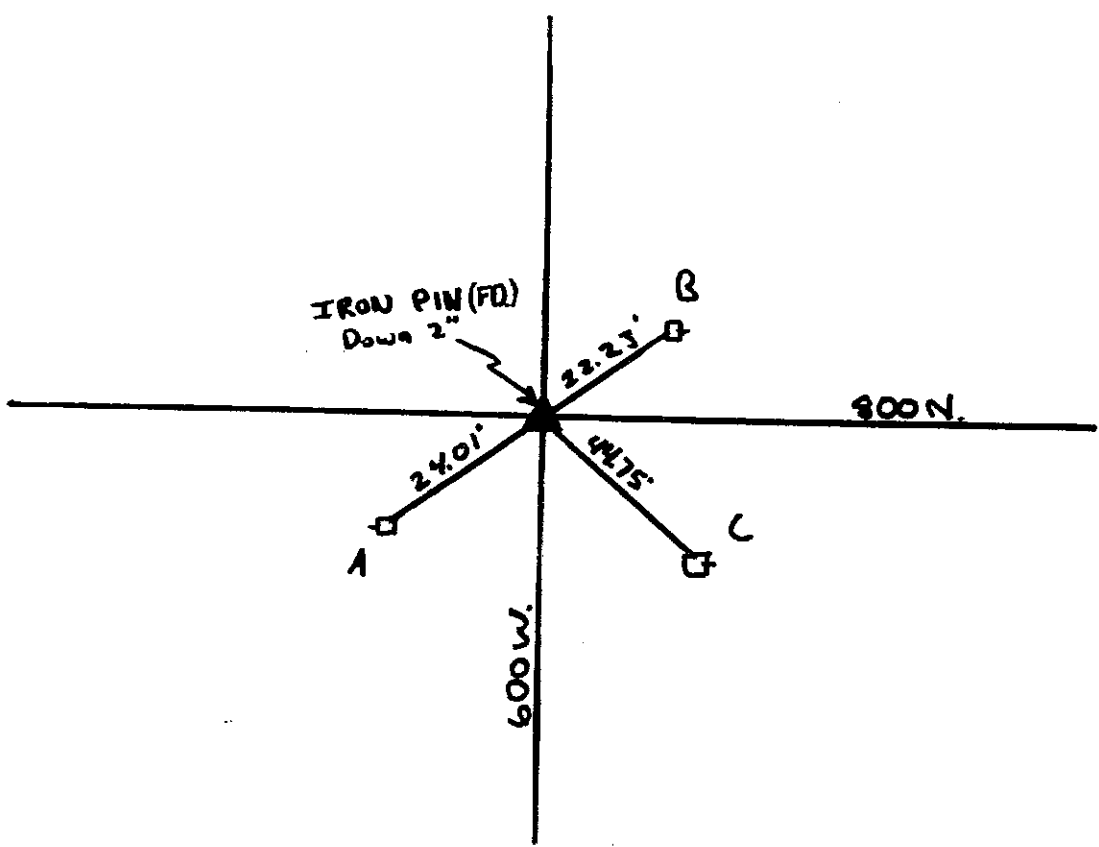
TYPE of MARKER IRON PIN Cond. _____

METHOD of ESTABLISHMENT _____

5R
(1 of 4)



Job # 76-72



REFERENCE	DISTANCE	DESCRIPTION
A	24.01	NAIL IN Bottlecap in R.P.W.P
B	22.23	" " " " " "
C	44.75	" " " " " "

GEODETIC INFORMATION

Datum: NAD83 (CORS96)

GPS REF. Tucker Survey V corner 05R	DISCLAIMER The section corner coordinates annotated hereon have been obtained with RTK GPS methods by personnel of Shelby County Surveyor. No guarantee is made to the correctness or accuracy of these values and they have been provided for recovery and verification purposes only. The Shelby County Surveyor's Office will not be held liable for errors or negligence in part by the surveyor who does not physically determine the location of section lines perform in compliance with Indiana Title 865, Article 1, Rule 12-10 of the Administration Code. These coordinates will have no legal weight of authority unless monument and all its accessories have been obliterated.
DATE: Received	
BY: Entered 09/08/2014 C. Droddy	
NORTHING: 1599341.29	
EASTING: 263468.30/263468.30	

SHELBY COUNTY, INDIANA
Sec. 29 T. 14 R. 6

DATE: 9/21/16
 CREW:
 OLD RECORD REF:
 MARKER TYPE: MAG. NAIL OVER REBAR

▲ Ref. No. 313

Method of Establishment



Drawing Not To Scale


REF #	DISTANCE	DESCRIPTION
		ELEVATION 791.55'

GEODETTIC INFORMATION
Datum: NAD83 (CORS96)

GPS REF. 313	<p>DISCLAIMER</p> <p>The section corner coordinates annotated hereon have been obtained with RTK GPS methods by personnel of Shelby County Surveyor. No guarantee is made to the correctness or accuracy of these values and they have been provided for recovery and verification purposes only. The Shelby County Surveyor's Office will not be held liable for errors or negligence in part by the surveyor who does not physically determine the location of section lines perform in compliance with Indiana Title 865, Article 1, Rule 12-10 of the Administration Code. These coordinates will have no legal weight of authority unless monument and all its accessories have been obliterated.</p>
DATE: 8/26/15	
BY:	
NORTHING: 1599341.17	
EASTING: 263468.33	



**NW Corner NW Quarter 29 14-6
Moral Township**



*Shelbyville-Shelby County
Geographic Information System
25 W. Polk St.
Shelbyville, Indiana 46176
Ph 317-392-6354 Fax 317-392-6382*

SECTION CORNER RECORD

SHELBY COUNTY, INDIANA

5T
(1 of 1)

Sec. 29 T. 14N R. 6E

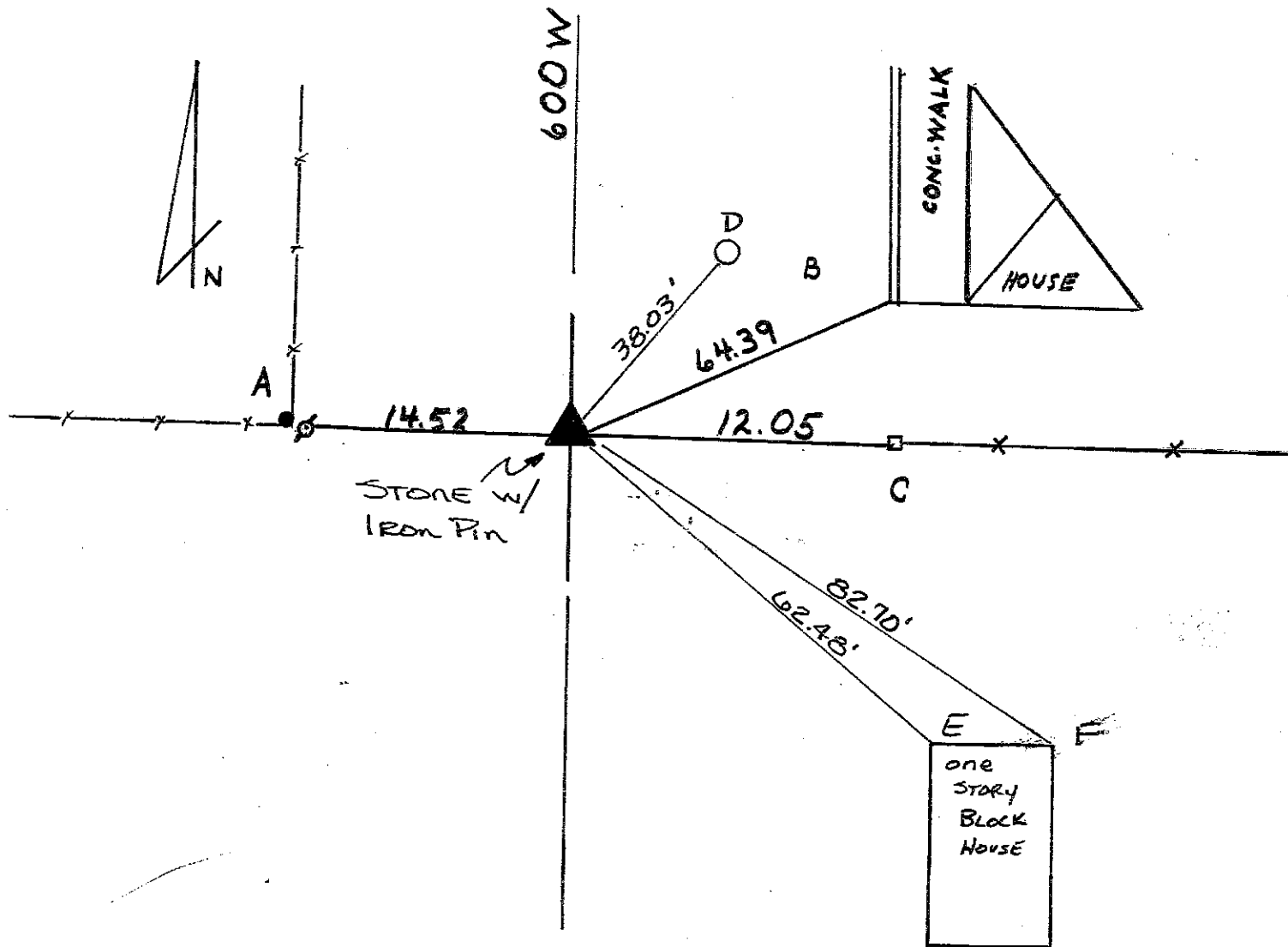
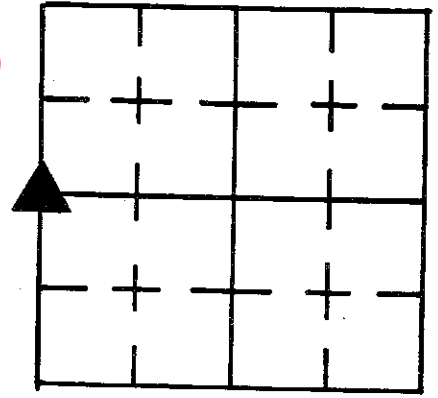
DATE 6/7/76 REVISED 10-14-83

CREW P.C. J. WHITLOCK L.MAY

Inst. _____ Rod _____

TYPE of MARKER STONE Cond. GOOD

METHOD of ESTABLISHMENT Found Iron Pin Bent over High Point of Stone 6" Down, Place RR SPIKE OVER BOTH on SURFACE



REFERENCE	DISTANCE	DESCRIPTION
A	14.52	NAIL IN BOTTLECAP TELE. POLE
B	64.39	COR. CURB
C	12.05	NAIL IN BOTTLECAP FEN. POST
D	38.03	PK NAIL S.W. SIDE 3" UP REMG PWP 23601
E	62.48	NW CORNER One Story Block House
F	82.70	NE CORNER " " " "
STRADDLE	3.00'	PK NAIL Due EAST in PVMT.
STRADDLE	3.00'	PK NAIL Due SOUTH in PVMT.

SECTION CORNER RECORD

SHELBY COUNTY, INDIANA

Sec. 30 T. 14 R. 6

DATE 10/17/83


CREW P.C. L. May

Inst. _____ Rod J. WRIGHT/D. RODE

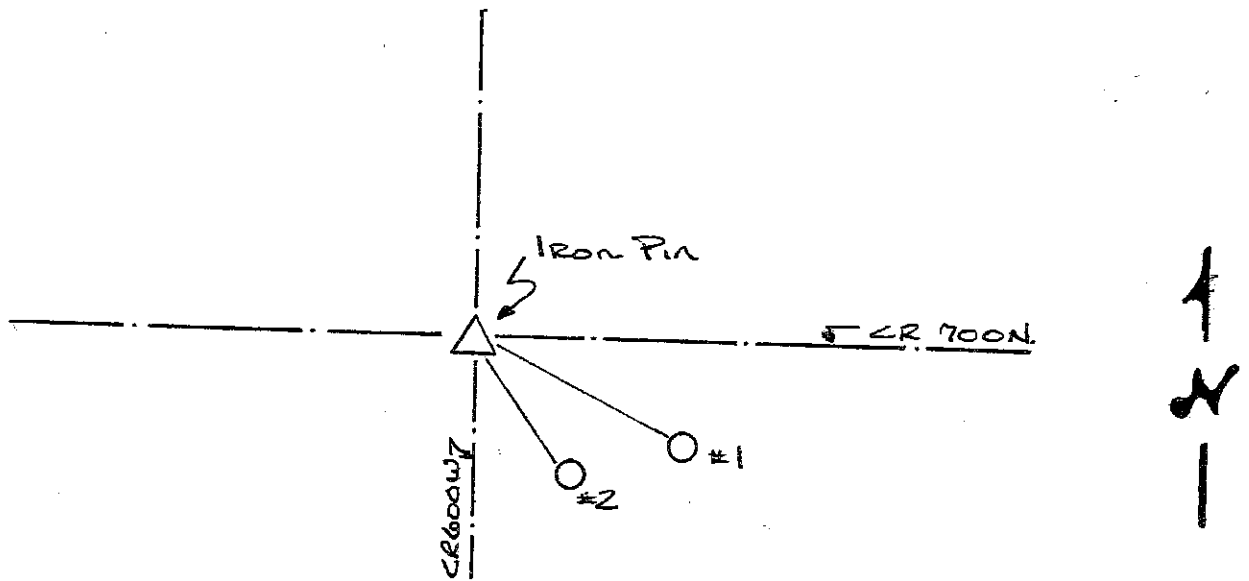
TYPE of MARKER Iron Pin Cond. GOOD

METHOD of ESTABLISHMENT Found Iron Pin on Surface, Set

5V
(1 of 4)



P.K. NAILS 3.0' DUE N.E.E. in P.V.M.T. DUG AND FOUND STONE 19" DOWN 2' NORTH & 1' WEST OF PIN, STONE WAS ON ITS SIDE WITH ITS TOP POINTING WEST. RECORD STATES THAT A LIMESTONE WAS PLACED OVER THE ORIGINAL STONE IN 1879. THE STONE I FOUND WAS GRANITE. SINCE NO LIMESTONE WAS FOUND ANYWHERE WITHIN THE HOLE, I CAN ONLY ASSUME THAT IN THE PROCESS OF ROAD CONSTRUCTION THE LIMESTONE WAS REMOVED OR DESTROYED, AND THE STONE I FOUND (POSSIBLY BEING THE ORIGINAL CORNER) WAS MISTAKENLY MOVED TO ITS PRESENT LOCATION. IT IS THE OPINION OF MYSELF AND JOHN W. WHITLOCK L.S. (SHELBY CO. SURVEYOR) THAT THE IRON PIN IS THE BEST EVIDENCE OF THE CORNER'S TRUE LOCATION DUE TO THE NATURE OF THE STONE'S LOCATION AS WELL AS THE QUESTION OF WHETHER THE STONE FOUND WAS IN FACT THE INTENDED CORNER STONE. ALSO NOTE THAT THE IRON PIN HAS BEEN ACCEPTED AS THE CORNER DURING SURVEYS OF MANY TRACTS OF LAND IN THE FOUR SECTIONS. L. May D.C.S.



REFERENCE	DISTANCE	DESCRIPTION
1	51.13'	PK NAIL 24" UP NW SIDE RENC PWP# 03314
2	20.48'	PK NAIL 18" UP NW SIDE PSCI PWP# 807-4458
STRADDLE	3.00'	PK NAIL DUE NORTH IN P.V.M.T.
STRADDLE	3.00'	PK NAIL DUE EAST IN P.V.M.T.

SECTION CORNER RECORD

SHELBY COUNTY, INDIANA

Sec. 30 T. 14N R. 6E

DATE 1/1

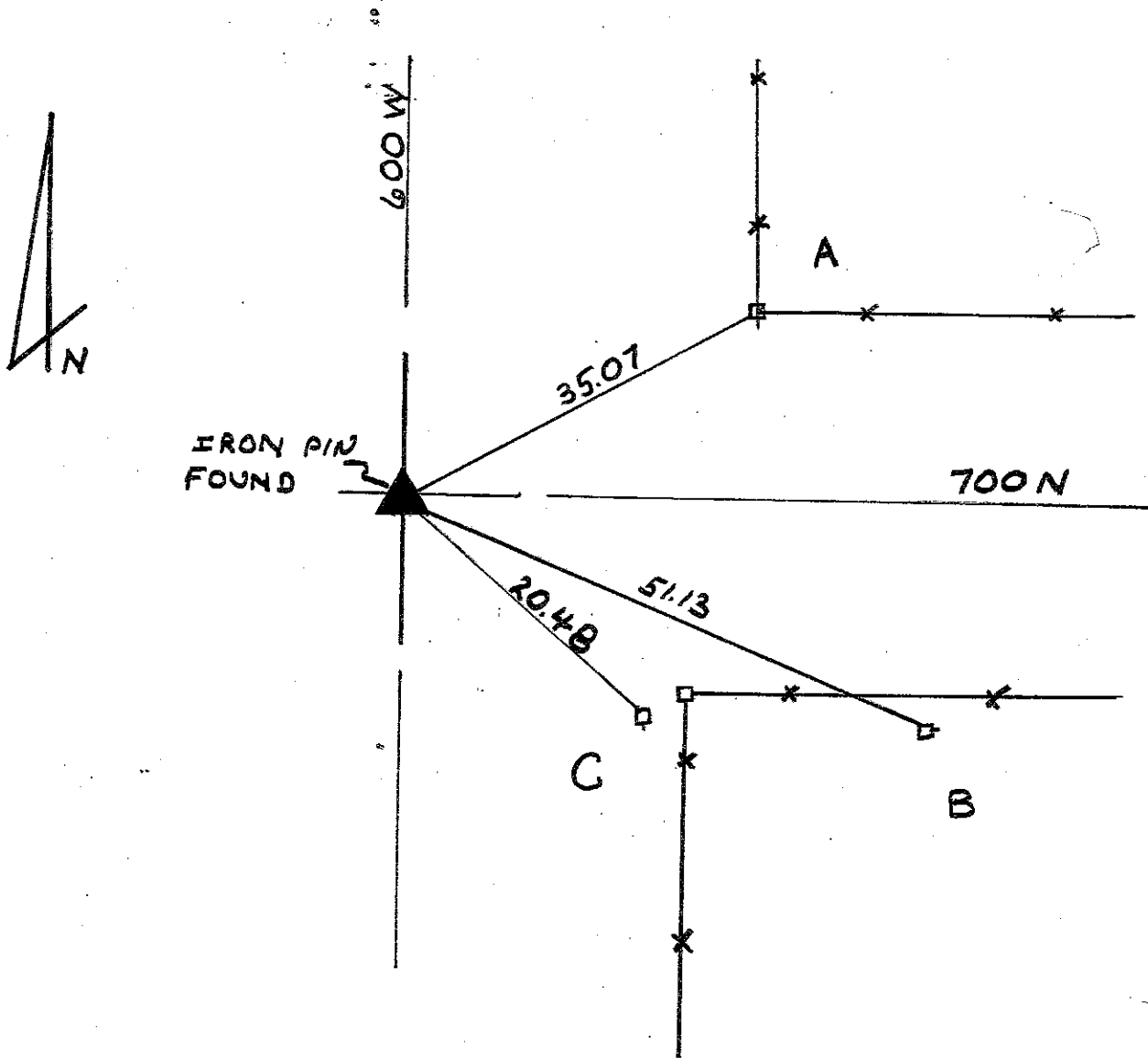
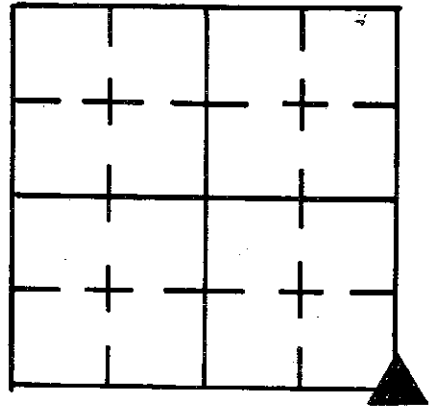
CREW P.C. J. WHITLOCK

Inst. _____ Rod _____

TYPE of MARKER IRON PIN Cond. _____

METHOD of ESTABLISHMENT FOUND

5V
(2 of 4)

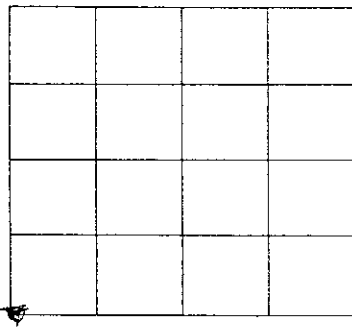


REFERENCE	DISTANCE	DESCRIPTION
A	35.07	PK. NAIL ^{1.5' UP} XXXXXXXXXX CORNER POST GOOD
B	51.13	" " 2' UP P.W.P.
C	20.48	" " 1.5' UP P.W.P.
B	51.96	NW 03314 REMC
C	22.01	NW 807-4458
PK	162	ROUT NE
PK	380	ROUT SE

SHELBY COUNTY, INDIANA
Sec. 29 T.14 R.6

DATE: 9/21/16
CREW:
OLD RECORD REF:
MARKER TYPE: 1/2 INCU REBAR 0.3 FEET BELOW GRADE

▲ Ref. No. 315



Method of Establishment



Drawing Not To Scale

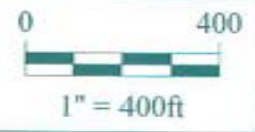
REF #	DISTANCE	DESCRIPTION
		ELEVATION 779.26'

GEODETIC INFORMATION
Datum: NAD83 (CORS96)

GPS REF. 315	DISCLAIMER The section corner coordinates annotated hereon have been obtained with RTK GPS methods by personnel of Shelby County Surveyor. No guarantee is made to the correctness or accuracy of these values and they have been provided for recovery and verification purposes only. The Shelby County Surveyor's Office will not be held liable for errors or negligence in part by the surveyor who does not physically determine the location of section lines perform in compliance with Indiana Title 865, Article 1, Rule 12-10 of the Administration Code. These coordinates will have no legal weight of authority unless monument and all its accessories have been obliterated.
DATE: 8/26/15	
BY:	
NORTHING: 1594044.67	
EASTING: 263520.86	



**SW Corner SW Quarter 29-14-6
Moral Township**



*Shelbyville-Shelby County
Geographic Information System
25 W. Polk St.
Shelbyville, Indiana 46176
Ph 317-392-6354 Fax 317-392-6382*

SECTION CORNER RECORD

5Z
(1 of 3)

SHELBY COUNTY, INDIANA

Sec. 32 T. 14 R. 6

DATE 10/18/82

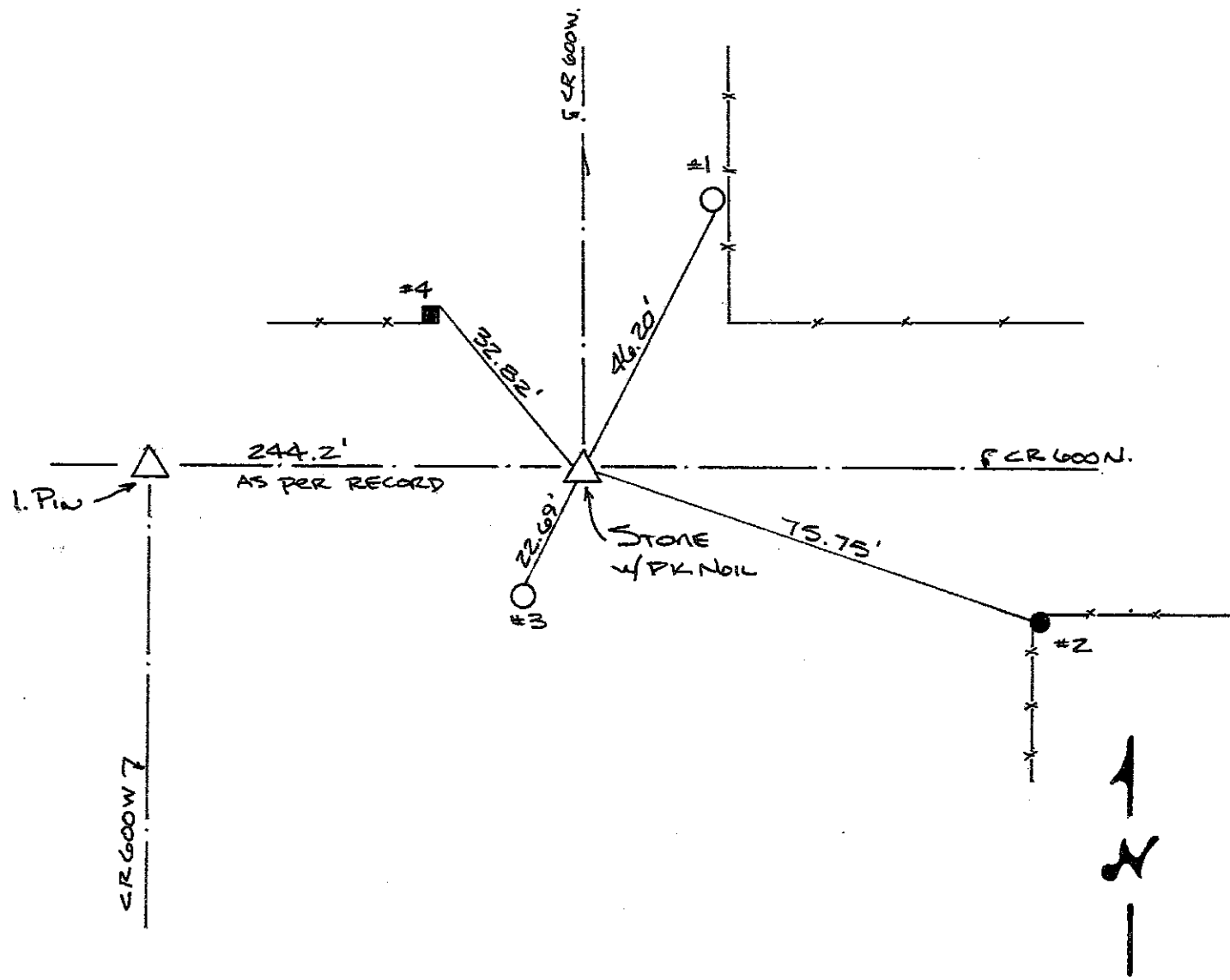
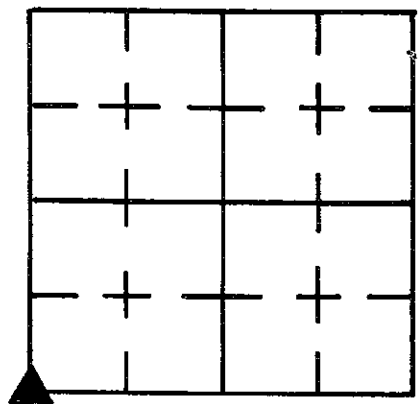
CREW P.C. BARNHART

Inst. WALL Rod _____

TYPE of MARKER Stone Cond. GOOD

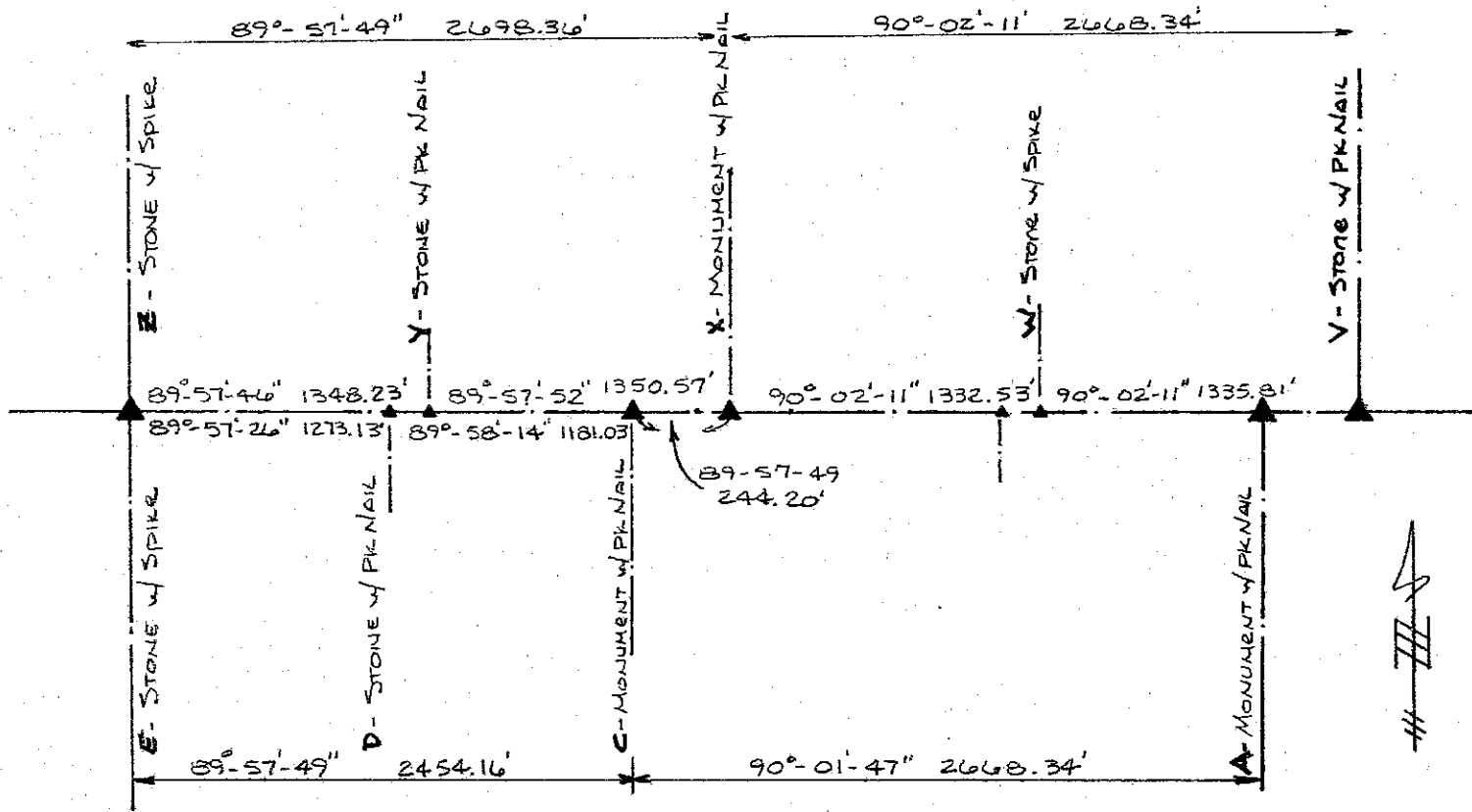
METHOD of ESTABLISHMENT Found 6" under Pvmt., PK Nail

SET ABOVE



REFERENCE	DISTANCE	DESCRIPTION
1	46.20'	PK Nail Found in South Side Pwp # 807-4430 3.5' up
2	75.75'	CENTER OF METAL FENCE POST
3	22.69'	PK Nail Found 4.5' UP NORTH SIDE Pwp # 02625
4	32.82'	PK Nail 12" UP N.E. SIDE SQUARE WOOD CORNER POST
STRADDLE	2.38	PK Nail in Pvmt NORTH
STRADDLE	3.00	" " " " WEST

31-14-6



6-13-6

Assumed Azimuth of $90^{\circ}00'00''$ E \rightarrow V 31-14-6

SHELBY COUNTY, INDIANA
Sec. 5 T. 14 R. 6

DATE:
CREW:
OLD RECORD REF:
MARKER TYPE:

▲ Ref. No.

		▲	

Method of Establishment
 FOUND A 5/8" REBAR 4" B.G. AS PER THE
 SHELBY COUNTY TIES, BEING 70.3 EAST
 OF THE MIDPOINT SPLIT OF THE
 NORTH LINE OF THE SECTION



Drawing Not To Scale

REF #	DISTANCE	DESCRIPTION
		ELEVATION 813.64'

GEODETIC INFORMATION
Datum: NAD83 (CORS96)

GPS REF. 129	<p>DISCLAIMER The section corner coordinates annotated hereon have been obtained with RTK GPS methods by personnel of Shelby County Surveyor. No guarantee is made to the correctness or accuracy of these values and they have been provided for recovery and verification purposes only. The Shelby County Surveyor's Office will not be held liable for errors or negligence in part by the surveyor who does not physically determine the location of section lines perform in compliance with Indiana Title 865, Article 1; Rule 12-10 of the Administration Code. These coordinates will have no legal weight of authority unless monument and all its accessories have been obliterated.</p>
DATE: 1/28/2021 SURVEY RECORDED	
BY: JEFFERY POWELL	
NORTHING: 1620911.46	
EASTING: 266266.69	



NW Corner NE 1/4 5 14 6

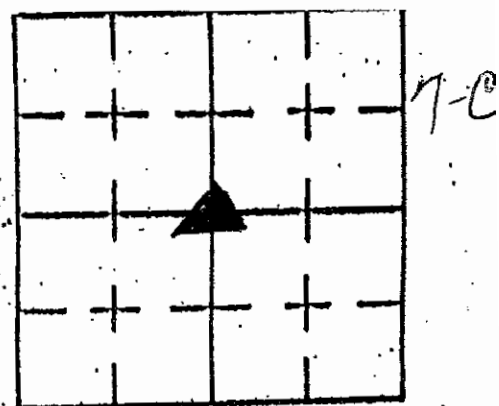


*Shelbyville-Shelby County
Geographic Information System
25 W Polk St. Room 104
Shelbyville, Indiana 46176*

SECTION CORNER RECORD

SHELBY COUNTY, INDIANA

7C
(1 of 3)



Sec. 5 T. 14 R. 6

DATE 12/23/02

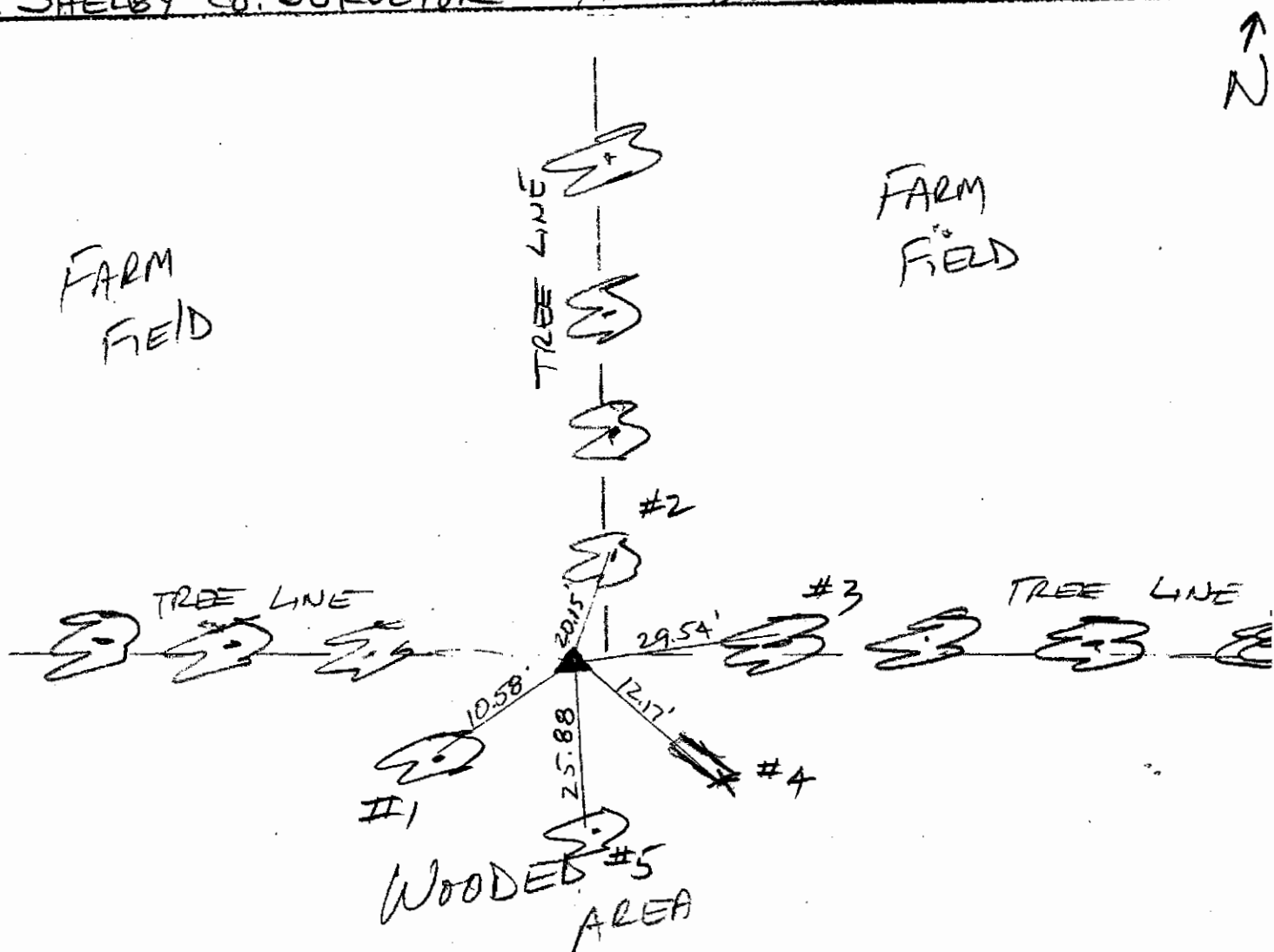
CREW P.C. TONY Sipes

Inst. _____ Rod _____

TYPE of MARKER MONUMENT Cond. JUST SET

METHOD of ESTABLISHMENT POINT ESTABLISHED BY

SHELBY Co. SURVEYOR T. SUMERFORD



REFERENCE	DISTANCE	DESCRIPTION
1	10.58'	16" ASH - PK NAIL 15" UP NORTH SIDE
2	20.15'	16" DBL TRUNK ASH - PK NAIL 15" UP EAST SIDE
3	29.54'	24" ASH - PK NAIL 15" UP NORTH SIDE
4	12.17'	EDGE OF OPENING PVC FIELD TILE
5	25.88'	20" ASH - PK NAIL 15" UP WEST SIDE
CARSONITE ROD PLACED JUST NORTH OF MONUMENT		

SHELBY COUNTY, INDIANA
Sec. 5 T. 14 R. 6

DATE:
CREW:
OLD RECORD REF:
MARKER TYPE:

▲ Ref. No.

Method of Establishment

FOUND A 5/8" REBAR AT GRADE AS
PER THE SHELBY COUNTY TIES

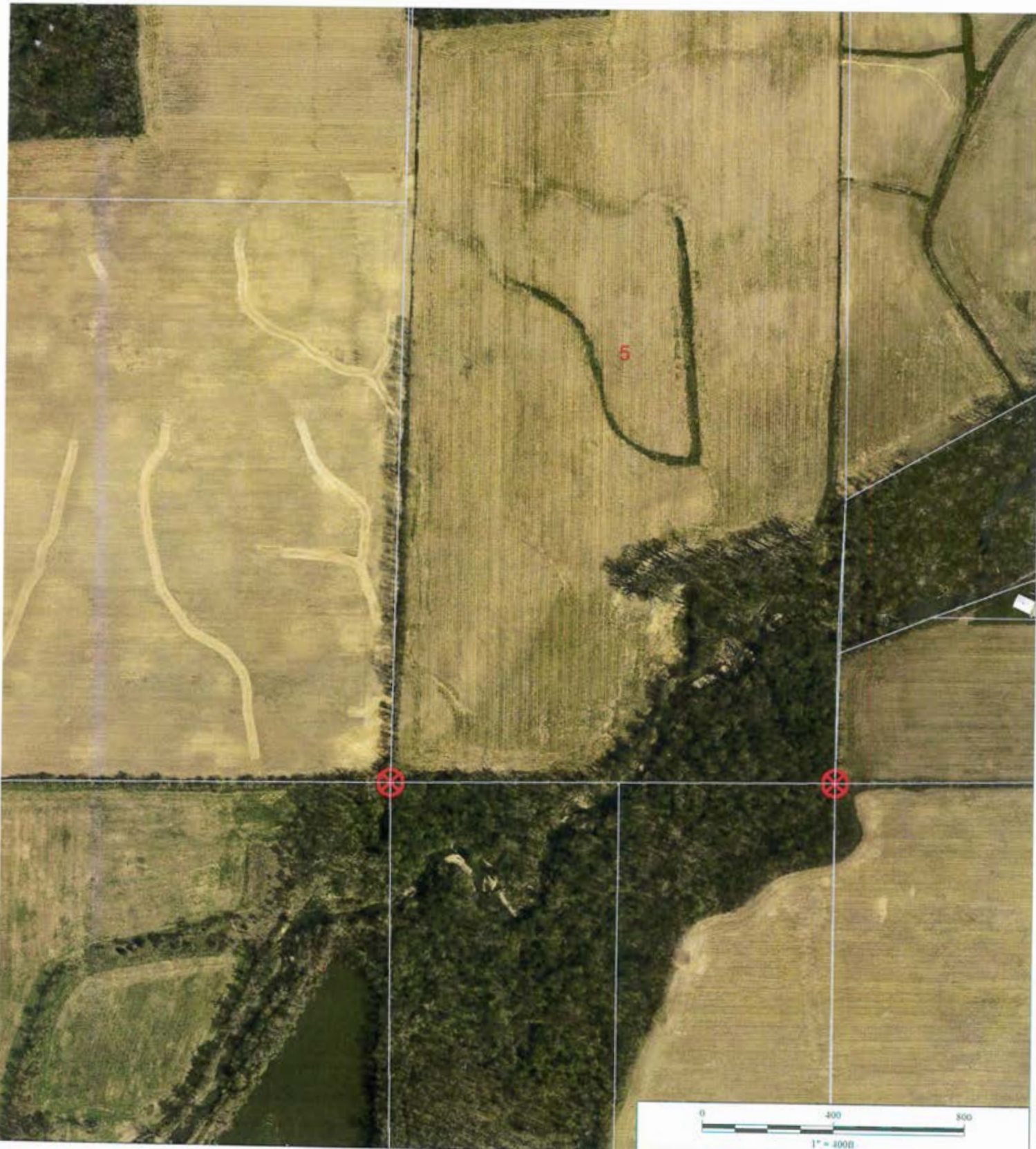


Drawing Not To Scale

REF #	DISTANCE	DESCRIPTION
		ELEVATION 789.89'

GEODETTIC INFORMATION
Datum: NAD83 (CORS96)

GPS REF. 728	<p>DISCLAIMER</p> <p>The section corner coordinates annotated hereon have been obtained with RTK GPS methods by personnel of Shelby County Surveyor. No guarantee is made to the correctness or accuracy of these values and they have been provided for recovery and verification purposes only. The Shelby County Surveyor's Office will not be held liable for errors or negligence in part by the surveyor who does not physically determine the location of section lines perform in compliance with Indiana Title 865, Article 1; Rule 12-10 of the Administration Code. These coordinates will have no legal weight of authority unless monument and all its accessories have been obliterated.</p>
DATE: 1/22/2021 SURVEY RECORDED	
BY: JEFFERY POWELL	
NORTHING: 1617907.02	
EASTING: 266191.30	



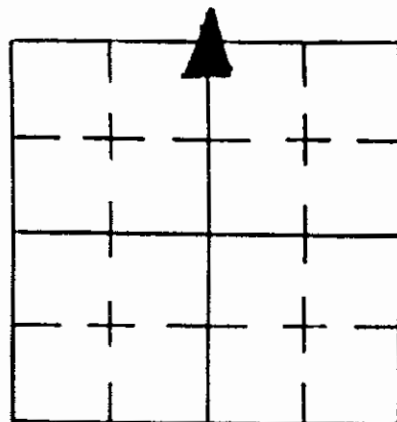
Center of Section 5 14 6



*Shelbyville-Shelby County
Geographic Information System
25 W Polk St. Room 104
Shelbyville, Indiana 46176*

SECTION CORNER RECORD

7E
(1 of 4)



SHELBY COUNTY, INDIANA

Sec. 8 T. 14N. R. 6E.

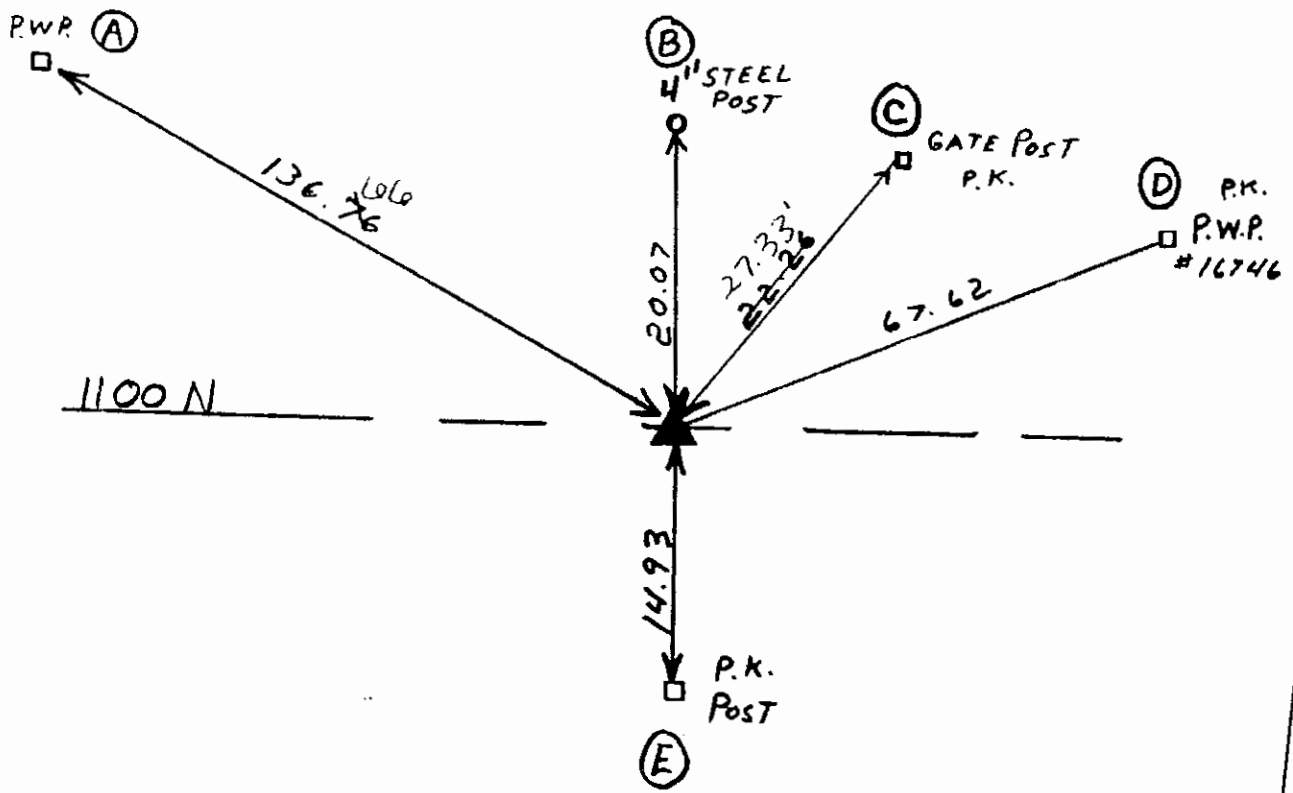
DATE 6/18/80 updated by Whitlock

REW P.C. WHITLOCK

1st. _____ Rod _____

TYPE of MARKER IRON PIN Cond. _____

METHOD of ESTABLISHMENT _____



REFERENCE	DISTANCE	DESCRIPTION
A	136.76 ¹⁰⁶	NAIL-BOTTLECAP IN P.W.P.
B	20.07	4" STEEL POST
C	22.26	P.K. IN GATE POST
D	67.62	P.K. IN P.W.P. #16746
E	14.93	P.K. IN FENCE POST

GEODETTIC INFORMATION	
Datum: NAD83 (CORS96)	

GPS REF. 317/462/4055 Gibson Land Surveying	DISCLAIMER The section corner coordinates annotated hereon have been obtained with RTK GPS methods by personnel of Shelby County Surveyor. No guarantee is made to the correctness or accuracy of these values and they have been provided for recovery and verification purposes only. The Shelby County Surveyor's Office will not be held liable for errors or negligence in part by the surveyor who does not physically determine the location of section lines perform in compliance with Indiana Title 865, Article 1, Rule 12-10 of the Administration Code. These coordinates will have no legal weight of authority unless monument and all its accessories have been obliterated.
DATE: Received 12/10/2015	
BY: Entered 02/29/2016 C. Drodgy	
NORTHING: 1615255.878	
EASTING: 266180.661	

SEE
REVERSE
side

Norma Ross

From: Jim Vires [jvires@hgsurveys.com]
Sent: Thursday, December 10, 2015 1:26 PM
To: Norma Ross
Subject: Section corner coordinates

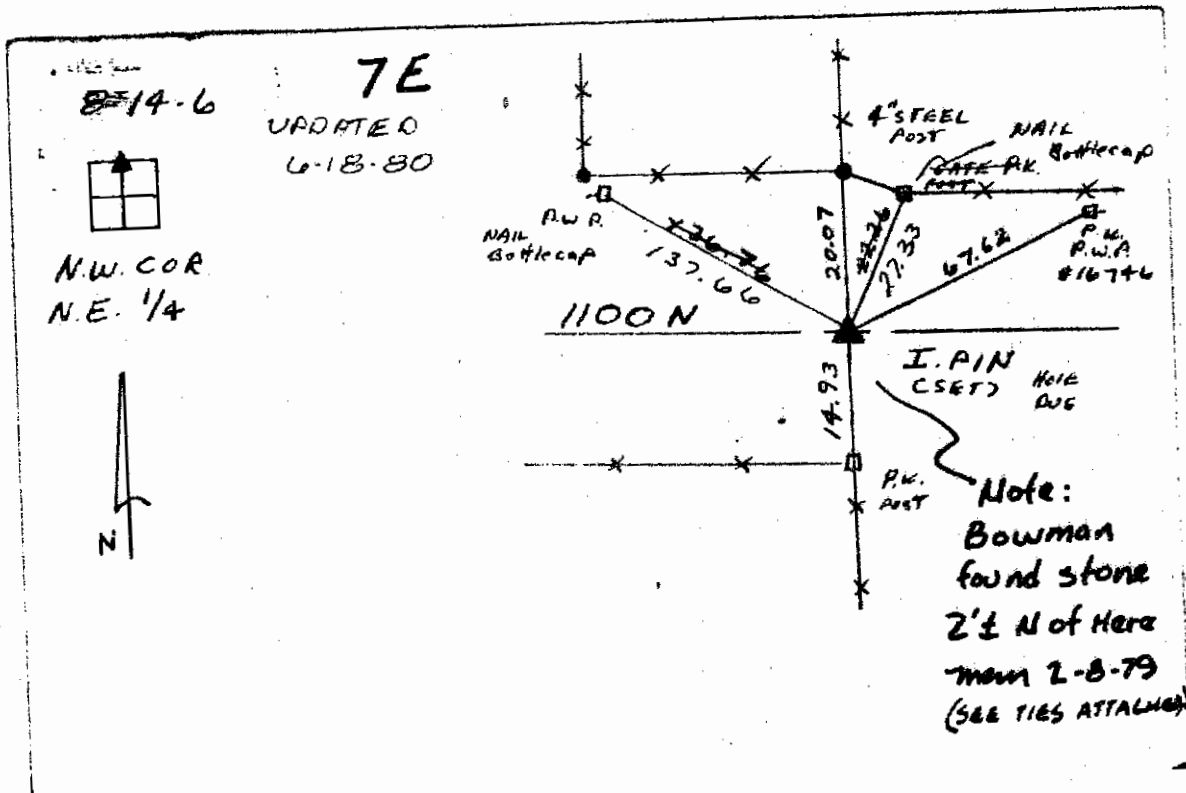
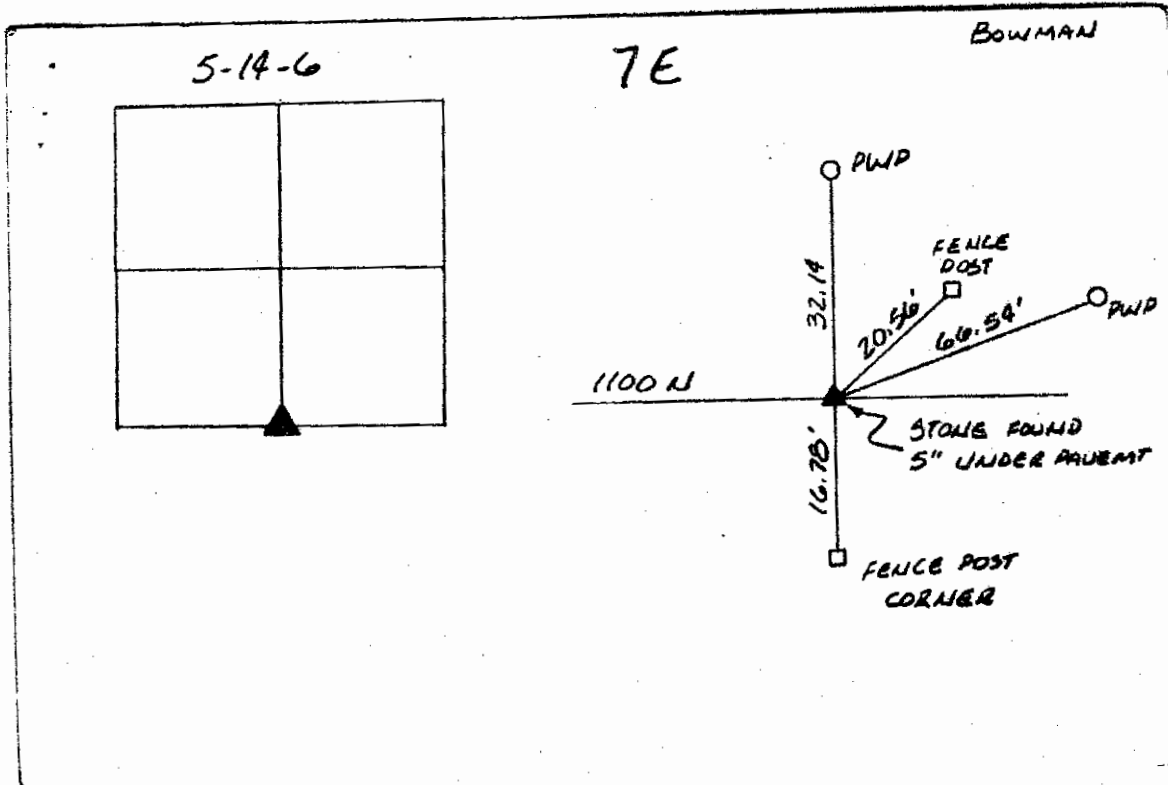
Please forward this information to Taylor

Here is what we found in NE quarter of Sec 8-T14N-R6E

NW Corner- North: 1615255.878 East: 266180.661 Elev: 801.569, Bent Rebar
NE Corner- North: 1615290.377 East: 268889.890 Elev: 809.886, Mag Nail FLUSH
SE Corner- North: 1612637.802 East: 268883.919 Elev: 806.570, Iron Pin 0.5' DOWN
SW Corner- North: 1612612.203 East: 266179.659, Elev: 801.763, Rebar FLUSH

C CORNER 09E
A CORNER 09E
L CORNER 09E
N CORNER 07E

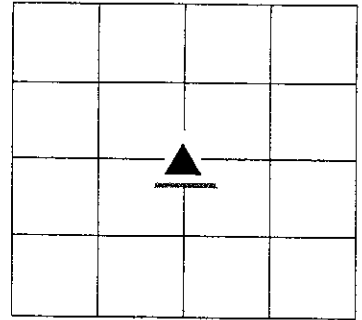
--
Jim Vires
H. Gibson Land Surveying LLC
321 North State Street
Greenfield, IN 46140
317-462-4055 ext 17 (office)
317-462-4056 (fax)



SECTION CORNER RECORD
SHELBY COUNTY, INDIANA
S. 8 T. 14N R. 6E

07G Ref. No.

DATE: 03/07/2016
CREW:
OLD RECORD REF:
MARKER TYPE:



Original cross tie put in file in 04/04/1980. No information concerning who the provider of info was.
Received Northing and Easting from J. Vires at H. Gibson Land Survey cross tie sheet redid at this time with the 1980 drawing intact.
Clifton Droddy

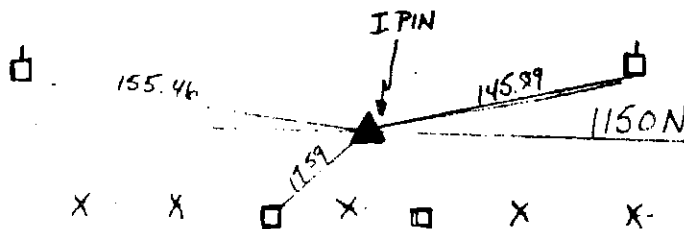
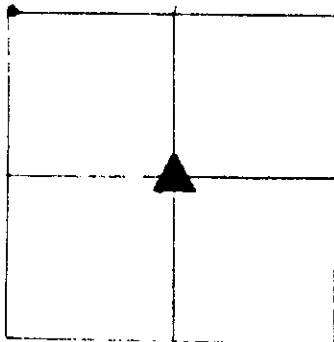
GEODETIC INFORMATION
Datum: NAD83 (CORS96)

GPS REF. 08/14/6 N corner 07G	DISCLAIMER The section corner coordinates annotated hereon have been obtained with RTK GPS methods by personnel of Shelby County Surveyor. No guarantee is made to the correctness or accuracy of these values and they have been provided for recovery and verification purposes only. The Shelby County Surveyor's Office will not be held liable for errors or negligence in part by the surveyor who does not physically determine the location of section lines perform in compliance with Indiana Title 865, Article 1, Rule 12-10 of the Administration Code. These coordinates have no legal weight of authority unless monument and all its accessories have been obliterated.
DATE: Received 12/10/2015 Gibson Land Survey	
BY: Entered C. Droddy 03/07/2016	
NORTHING: 1612612.203	
EASTING: 266179.659	

8-14-6

7G

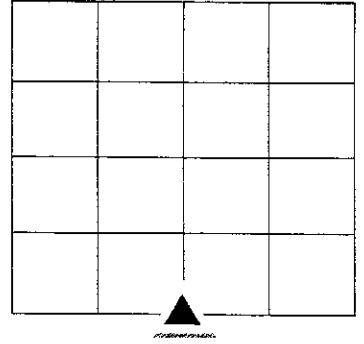
4 APR 80



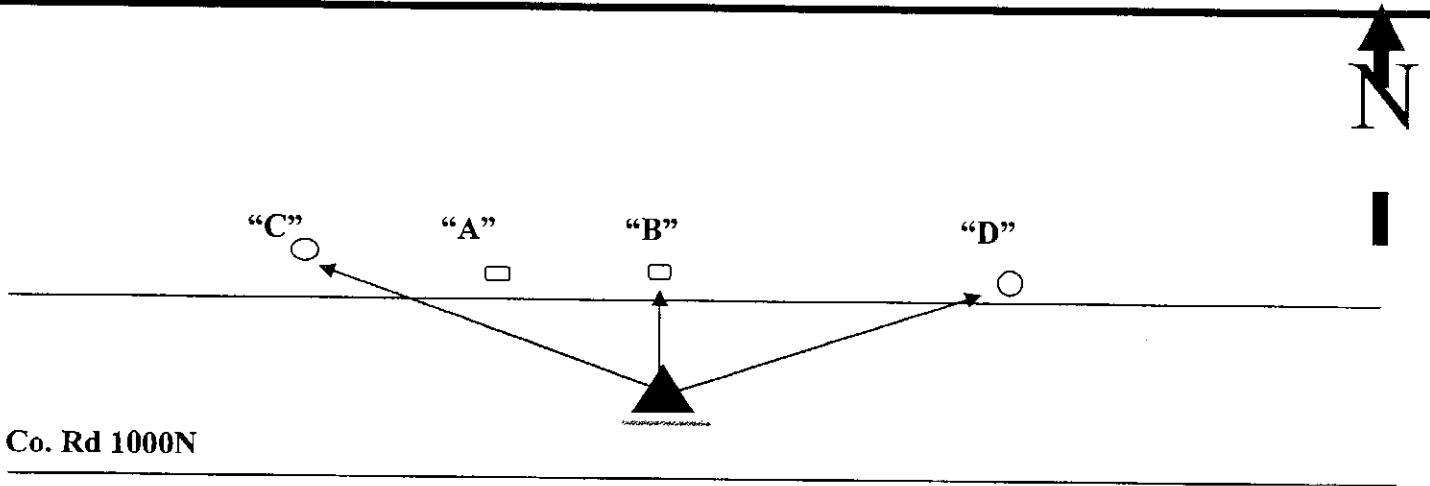
SECTION CORNER RECORD
SHELBY COUNTY, INDIANA
Sec. 8 T. 14N R. 6E

Ref. No. 7J

DATE: Previous unknown (GPS'd 06/2012)
CREW: Whitlock
OLD RECORD REF:
MARKER TYPE: Stone



No dated documentation, Whitlock stated located stone 1.0' Deep.
Located R.R. Spike for reference and verified "witness posts"



Drawing Not To Scale

Last Entered or Corrected:

REF #	DISTANCE	DESCRIPTION
A	20.99'	Center top of Concrete Post (not Found)
B	16.65'	Center top of concrete post
C	23.60"	Nail in bottle cap in PWP
D	213.97	Nail in bottle cap in PWP (My measurement 213.90')

GEODETIC INFORMATION
Datum: NAD83 (CORS96)

GPS REF.	DISCLAIMER
89 (Tucker)	The section corner coordinates annotated hereon have been obtained with RTK GPS methods by personnel of Shelby County Surveyor. No guarantee is made to the correctness or accuracy of these values and they have been provided for recovery and verification purposes only. The Shelby County Surveyor's Office will not be held liable for errors or negligence in part by the surveyor who does not physically determine the location of section lines perform in compliance with Indiana Title 865, Article 1, Rule 12-10 of the Administration Code. These coordinates will have no legal weight of authority unless monument and all its accessories have been obliterated.
DATE: 01/06/2012	
BY: T. Sumerford C. Droddy	
NORTHING: 1609968.465	
EASTING: 266178.916	

SECTION CORNER RECORD

SHELBY COUNTY, INDIANA

Sec. 8 T. 14N. R. 6E.

DATE 1/1

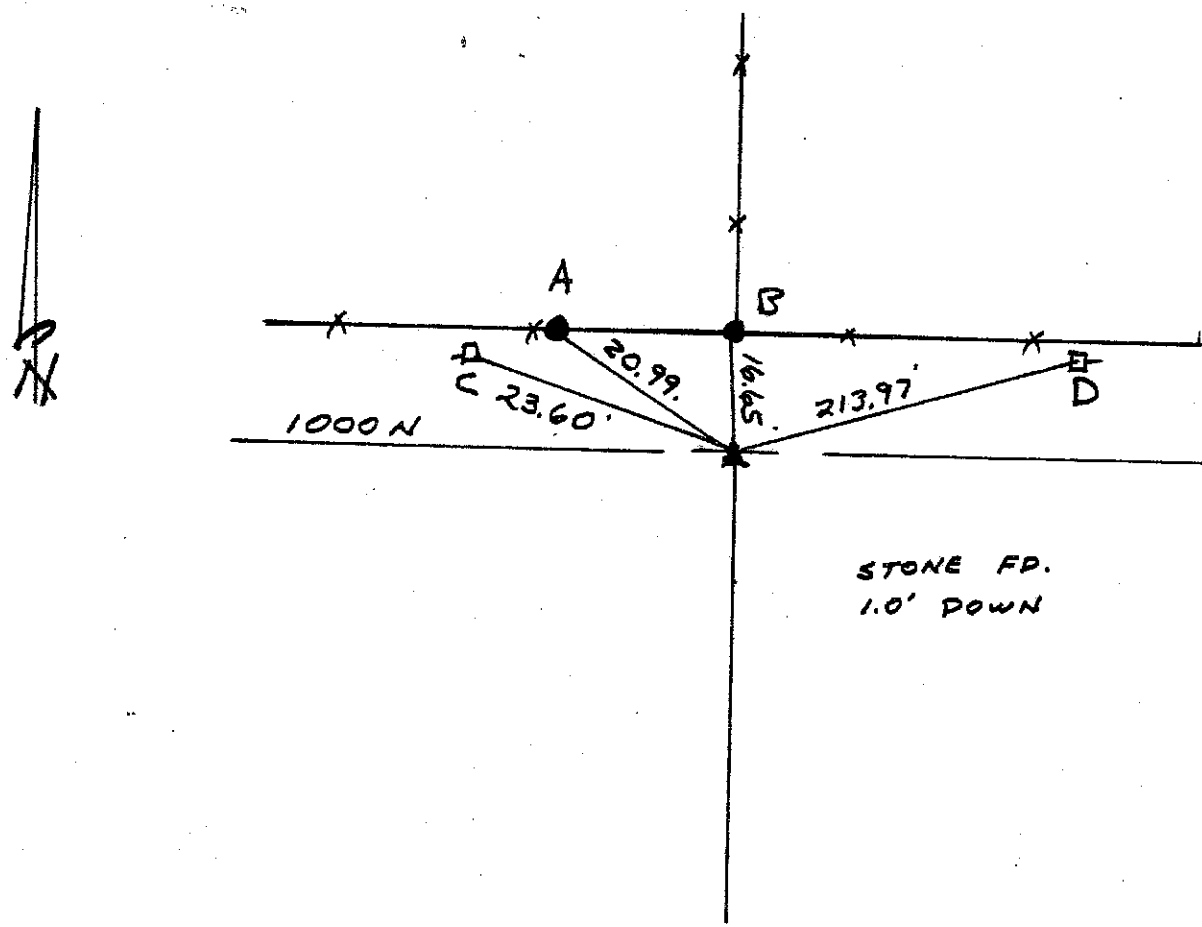
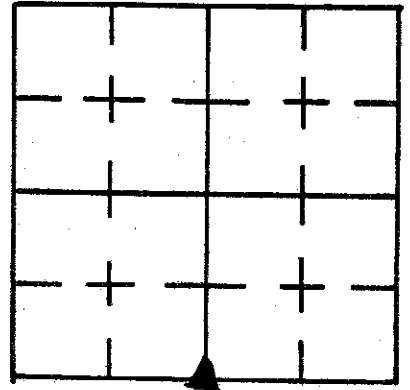
CREW P.C. WHITLOCK.

Inst. _____ Rod _____

TYPE of MARKER STONE. Cond. _____

METHOD of ESTABLISHMENT _____

7J
(3 of 3)

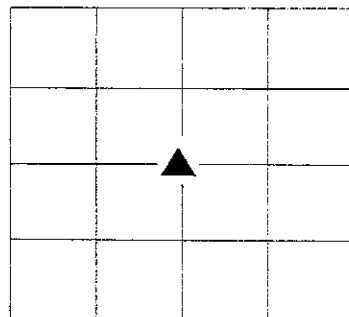


REFERENCE	DISTANCE	DESCRIPTION
A	20.99	CENTER - TOP OF CONC. POST
B	16.65	" " "
C	23.60	NAIL - BOTTLECAP IN P.W.P.
D	213.97	" " " "


SECTION CORNER RECORD
SHELBY COUNTY, INDIANA
Sec. 17 T. 14N R. 6E

Ref. No. 7L

DATE: 01/06/2012
CREW: T. Sumerford; c. Droddy
OLD RECORD REF: County Records
MARKER TYPE: County Monument Placed



Corner calculated and set by county surveyor; Data gathered from two surveys; 01/06/2012 Tucker and 03/16/2012 Schierer.



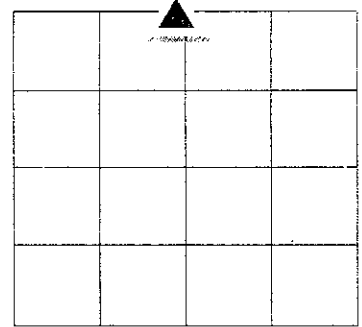
GEODETIC INFORMATION
Datum: NAD83 (CORS96)

GPS REF. 1006 Tucker	<p style="text-align: center;">DISCLAIMER</p> <p>The section corner coordinates annotated hereon have been obtained with RTK GPS methods by personnel of Shelby County Surveyor. No guarantee is made to the correctness or accuracy of these values and they have been provided for recovery and verification purposes only. The Shelby County Surveyor's Office will not be held liable for errors or negligence in part by the surveyor who does not physically determine the location of section lines perform in compliance with Indiana Title 865, Article 1, Rule 12-10 of the Administration Code. These coordinates will have no legal weight of authority unless monument and all its accessories have been obliterated.</p>
DATE: 01/06/2012	
BY: T. Sumerford C. Droddy	
NORTHING: 1607316.909	
EASTING: 266161.474	

**SECTION CORNER RECORD
SHELBY COUNTY, INDIANA
Sec. 20 T. 14N R. 6E**

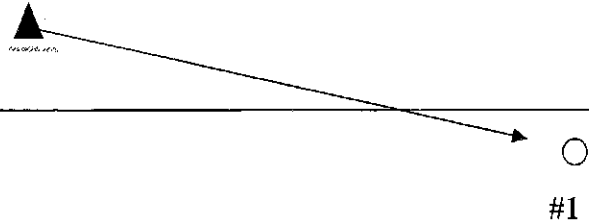
Ref. No. 7N

DATE: 08/13/1980
CREW: S. Curren & S. Carmony
OLD RECORD REF: Stone
MARKER TYPE: R.R. Spike



1980 stated stone found 10" +/- down;
Jan. 2012, Located R.R. Spike and took GPS readings
The references in 1980 were not noted/found in 2012. There is a telephone box that is approx. three feet tall measured at 118.70 feet from R.R. Spike,

Co. Rd. 900 N



Drawing Not To Scale

Last Entered or Corrected: 2012

REF #	DISTANCE	DESCRIPTION
1	118.70'	Telephone Box
		OLD REFERENCES
1,5,6		Tree and corn crib do not exist any longer
2& 4		PWP no not exist any longer
3		Old records show corner post @ 15.68'; there is depression in ground but no Corner post

**GEODETTIC INFORMATION
Datum: NAD83 (CORS96)**

GPS REF.	DISCLAIMER
93 (Tucker)	The section corner coordinates annotated hereon have been obtained with RTK GPS methods by personnel of Shelby County Surveyor. No guarantee is made to the correctness or accuracy of these values and they have been provided for recovery and verification purposes only. The Shelby County Surveyor's Office will not be held liable for errors or negligence in part by the surveyor who does not physically determine the location of section lines perform in compliance with Indiana Title 865, Article 1, Rule 12-10 of the Administration Code. These coordinates will have no legal weight of authority unless monument and all its accessories have been obliterated.
DATE: 01/06/2012	
BY: T. Sumerford C. Drodgy	
NORTHING: 1604666.067	
EASTING: 266144.033	

SECTION CORNER RECORD

SHELBY COUNTY, INDIANA

Sec. 20 T. 14 R. 6

DATE 8 / 13 / 80

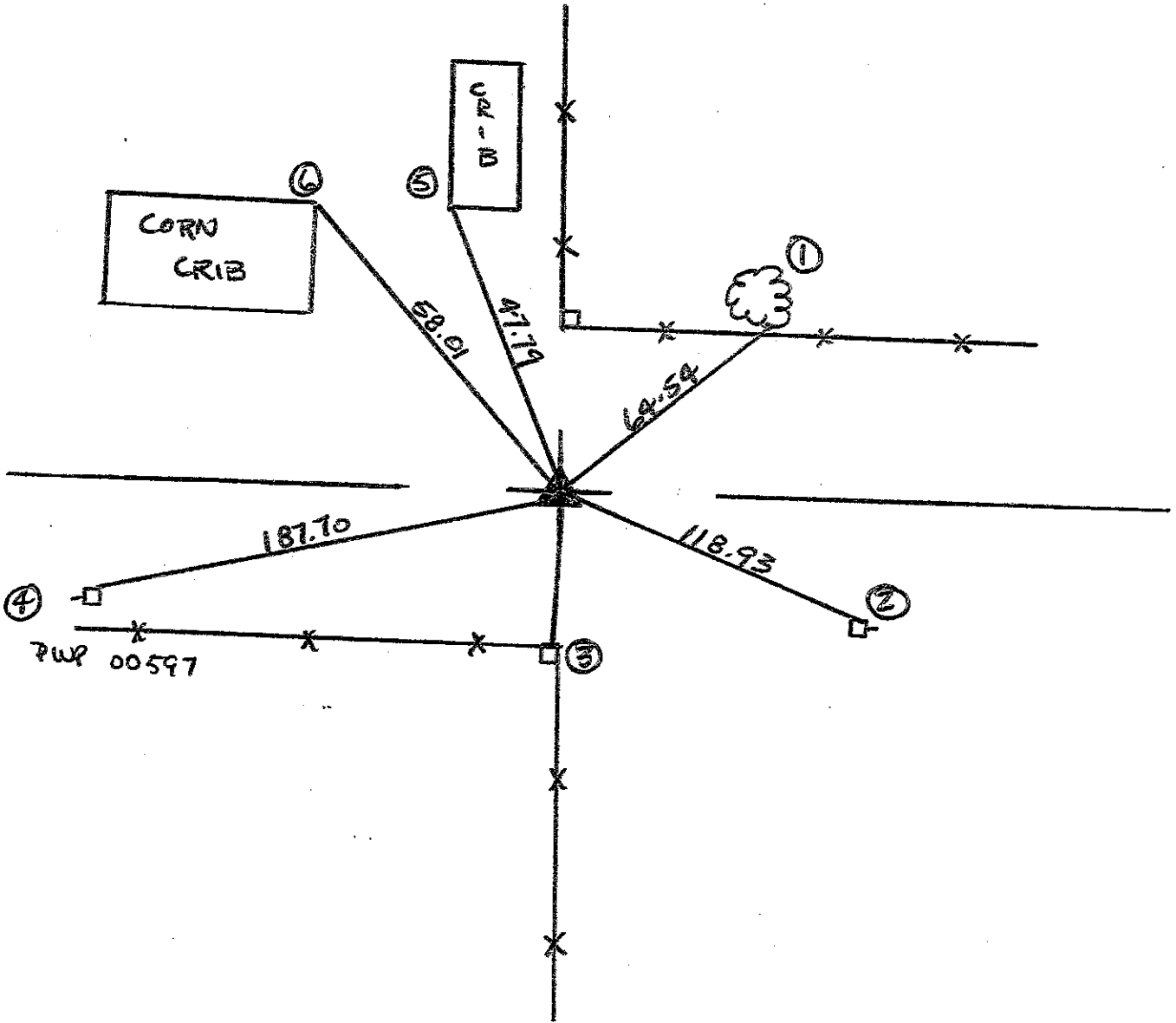
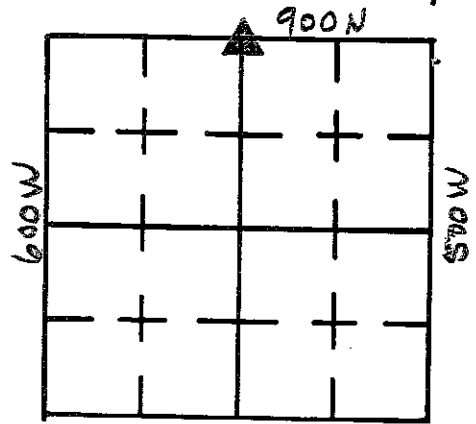
CREW P.C. S. Curran

Inst. S. Carmony Rod

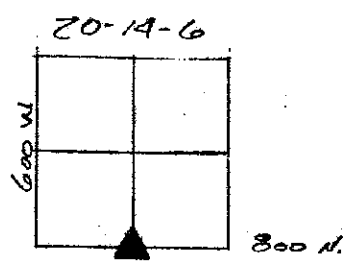
TYPE of MARKER R.R. Spike Cond. Good

METHOD of ESTABLISHMENT Stone Found 10" ± Down

7N
(2 of 2)

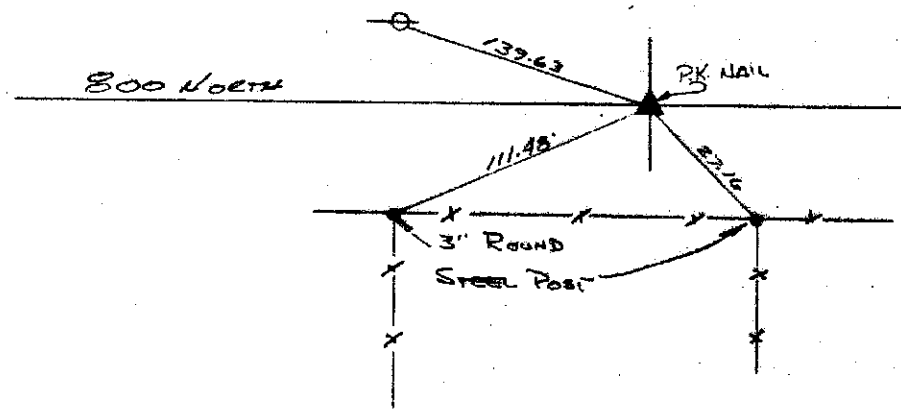


REFERENCE	DISTANCE	DESCRIPTION
1	64.54	Nail in Bottlecap S. Side 18" Tree
2	118.93	" " " " N. " P.W.P. #
3	15.68	" " " " " " Corner Post
4	187.70	" " " " " " P.W.P. #
5	47.79	S.W. Corner of Crib 3' ± Up
6	58.01	N.E. " " " " "



7R

31 MAR 76
JOB# 76-32



SHELBY COUNTY, INDIANA
Sec. 29 T. 14 R. 6

DATE: 9/21/16
CREW:
OLD RECORD REF:
MARKER TYPE: 1/2" DEBAR 0.4 BELOW GRADE

▲ Ref. No. 316

Method of Establishment

Empty box for Method of Establishment.



Drawing Not To Scale

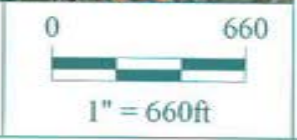
REF #	DISTANCE	DESCRIPTION
		ELEVATION 791.30'

GEODETIC INFORMATION
Datum: NAD83 (CORS96)

GPS REF. 316	DISCLAIMER The section corner coordinates annotated hereon have been obtained with RTK GPS methods by personnel of Shelby County Surveyor. No guarantee is made to the correctness or accuracy of these values and they have been provided for recovery and verification purposes only. The Shelby County Surveyor's Office will not be held liable for errors or negligence in part by the surveyor who does not physically determine the location of section lines perform in compliance with Indiana Title 865, Article 1, Rule 12-10 of the Administration Code. These coordinates will have no legal weight of authority unless monument and all its accessories have been obliterated.
DATE: 8/26/15	
BY:	
NORTHING: 1599373.05	
EASTING: 266157.52	



NE Corner NW Quarter & NW Corner
NE Quarter 29-14-6 Moral Township



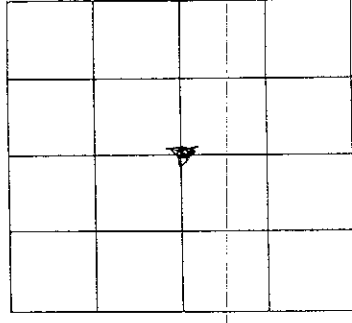
*Shelbyville-Shelby County
Geographic Information System
25 W. Polk St.
Shelbyville, Indiana 46176
Ph 317-392-6354 Fax 317-392-6382*

7T

SHELBY COUNTY, INDIANA
Sec. 29 T. 14 R. 6

DATE: 9/21/16
 CREW:
 OLD RECORD REF:
 MARKER TYPE: No MONU. SET, CALCULATED POSITION

▲ Ref. No. 317



Method of Establishment



Drawing Not To Scale

REF #	DISTANCE	DESCRIPTION
		ELEVATION 792.07'

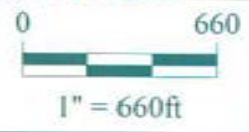
GEODETTIC INFORMATION
Datum: NAD83 (CORS96)

GPS REF. 317	DISCLAIMER The section corner coordinates annotated hereon have been obtained with RTK GPS methods by personnel of Shelby County Surveyor. No guarantee is made to the correctness or accuracy of these values and they have been provided for recovery and verification purposes only. The Shelby County Surveyor's Office will not be held liable for errors or negligence in part by the surveyor who does not physically determine the location of section lines perform in compliance with Indiana Title 865, Article 1, Rule 12-10 of the Administration Code. These coordinates will have no legal weight of authority unless monument and all its accessories have been obliterated.
DATE: 8/26/15	
BY: 1596726.56	
NORTHING: 266185.37	
EASTING:	



7T

Center of 29-14-6 Moral Township



Shelbyville-Shelby County
Geographic Information System
25 W. Polk St.
Shelbyville, Indiana 46176
Ph 317-392-6354 Fax 317-392-6382

SECTION CORNER RECORD

SHELBY COUNTY, INDIANA

Sec. 29 T. 14N. R. 6E.

DATE 6/7/76

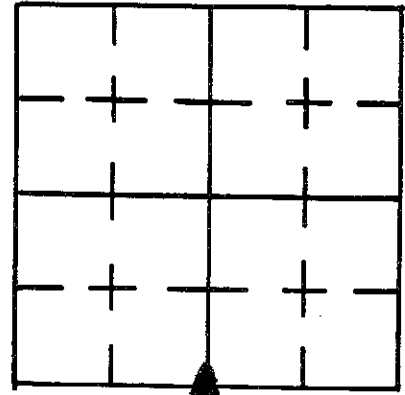
CREW P.C. WHITLOCK.

Inst. _____ Rod _____

TYPE of MARKER Road Nail. Cond. _____

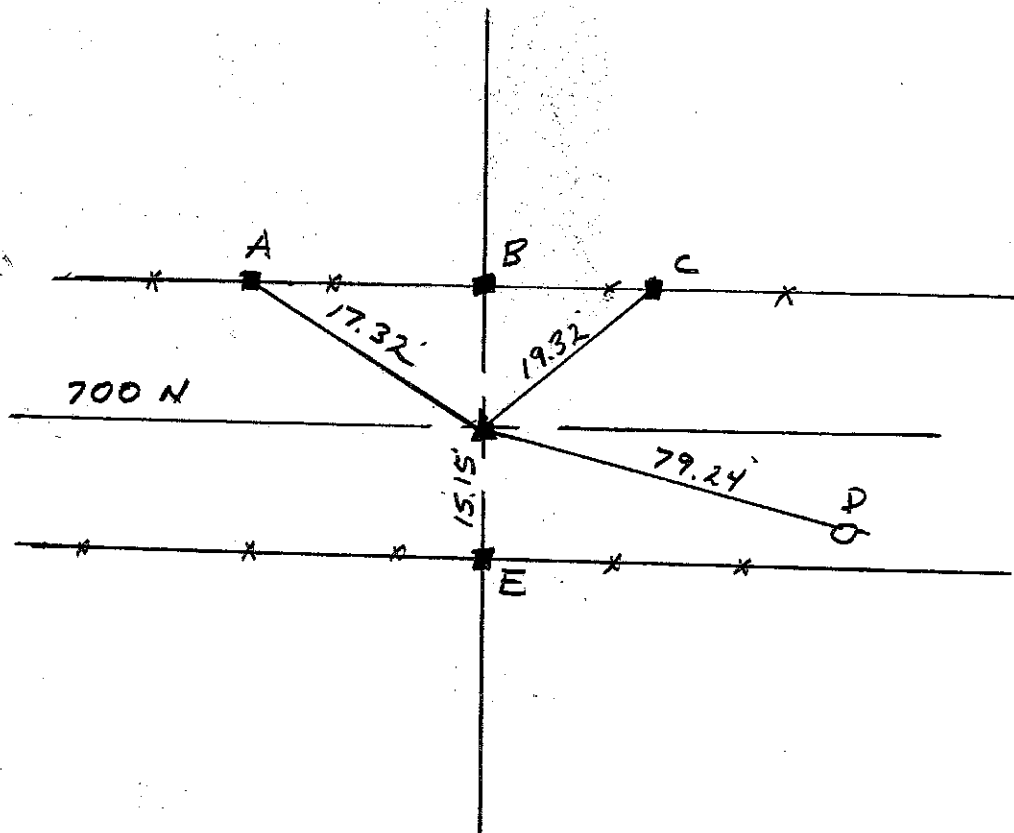
METHOD of ESTABLISHMENT _____

7V
(1 of 4)



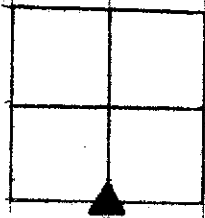
7V

Job # 76-64



REFERENCE	DISTANCE	DESCRIPTION
A	17.32	Nail-BOTTLECAP IN FENCE POST
B	19.32	" " " "
C	79.24 19.32	" " " "
D	79.24	Nail-BOTTLECAP IN F.W.P.
E	15.15	Nail-BOTTLECAP IN FENCE POST.

29-14-6

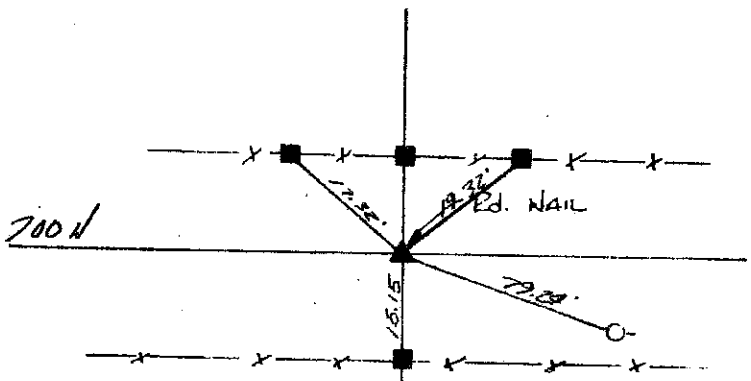


7V

7 JUNE 76

76-6A

TIES IN JOBS FINDER



BOTTLE CAPS & CONC. NAILS.

SHELBY COUNTY, INDIANA
Sec. 29 T. 14 R. 6

▲ Ref. No. 318

DATE: 9/21/16
CREW:
OLD RECORD REF:
MARKER TYPE: 5/8 INCH REBAR AT GRADE

Method of Establishment



Drawing Not To Scale

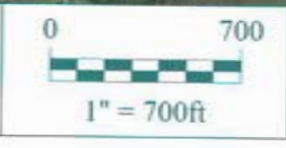
REF #	DISTANCE	DESCRIPTION
		ELEVATION 790.15'

GEODETIC INFORMATION
Datum: NAD83 (CORS96)

GPS REF. 318	DISCLAIMER The section corner coordinates annotated hereon have been obtained with RTK GPS methods by personnel of Shelby County Surveyor. No guarantee is made to the correctness or accuracy of these values and they have been provided for recovery and verification purposes only. The Shelby County Surveyor's Office will not be held liable for errors or negligence in part by the surveyor who does not physically determine the location of section lines perform in compliance with Indiana Title 865, Article 1, Rule 12-10 of the Administration Code. These coordinates will have no legal weight of authority unless monument and all its accessories have been obliterated.
DATE: 8/26/15	
BY:	
NORTHING: 1594093.35	
EASTING: 266213.08	



**SW Corner SE Quarter & SE
Corner of SW Quarter 29 14 6**

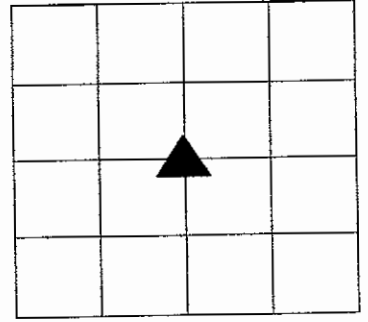


*Shelbyville-Shelby County
Geographic Information System
25 W. Polk St.
Shelbyville, Indiana 46176
Ph 317-392-6354 Fax 317-392-6382*

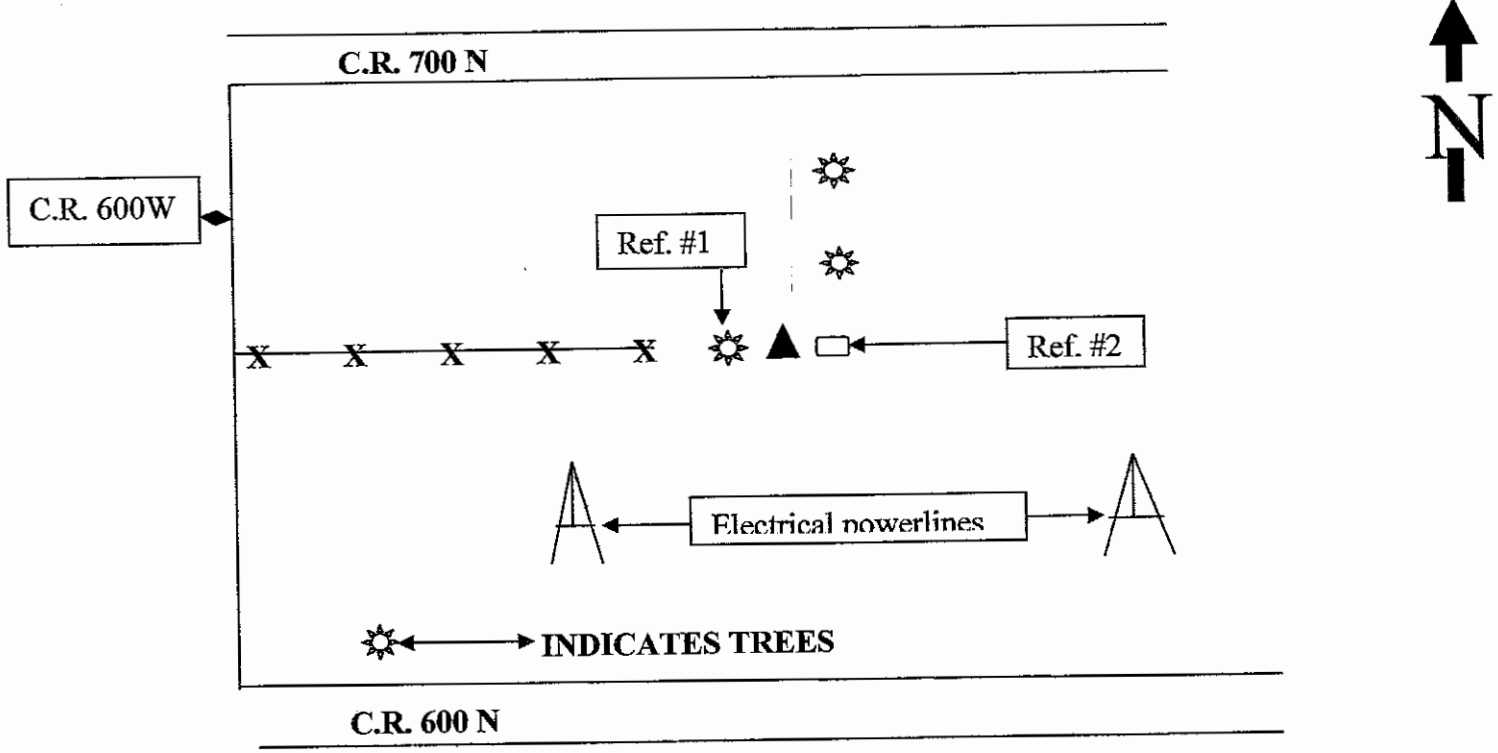
**SECTION CORNER RECORD
SHELBY COUNTY, INDIANA
Sec. 32 T. 14N R. 6E**

Ref. No. 07X

**DATE: 03/24/2009
CREW: Clif Drodgy
OLD RECORD REF:
MARKER TYPE: 5/8 in. Rebar with county monument**



Method of Establishment: Surveyor Taylor Sumerford L.S.



Drawing Not To Scale

REF #	DISTANCE	DESCRIPTION
#1	01.42 Ft	Surveyor's washer 15 in. up on west side of tree
#2	00.71 Ft.	Surveyor's washer 18 in. up on west side of corner post
		Power lines going across field; an azimuth of 25 degrees from S.W. tower and an azimuth of 335 degrees S.E. tower

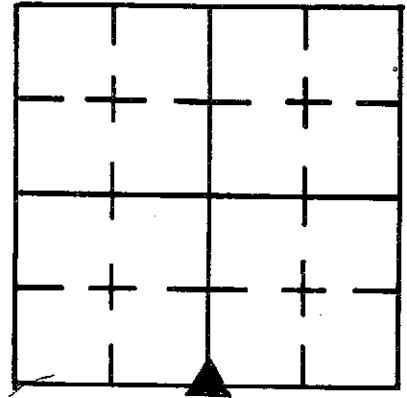
**GEODETTIC INFORMATION
Datum: NAD83 (CORS96)**

GPS REF.	DISCLAIMER
DATE:	The section corner coordinates annotated hereon have been obtained with RTK GPS methods by personnel of Shelby County Surveyor. No guarantee is made to the correctness or accuracy of these values and they have been provided for recovery and verification purposes only. The Shelby County Surveyor's Office will not be held liable for errors or negligence in part by the surveyor who does not physically determine the location of section lines perform in compliance with Indiana Title 865, Article 1, Rule 12-10 of the Administration Code. These coordinates will have no legal weight of authority unless monument and all its accessories have been obliterated.
BY:	
NORTHING:	
EASTING:	

SECTION CORNER RECORD

SHELBY COUNTY, INDIANA

7Z
(1 of 1)



Sec. 32 T. 14 R. 6

DATE 12/9/82

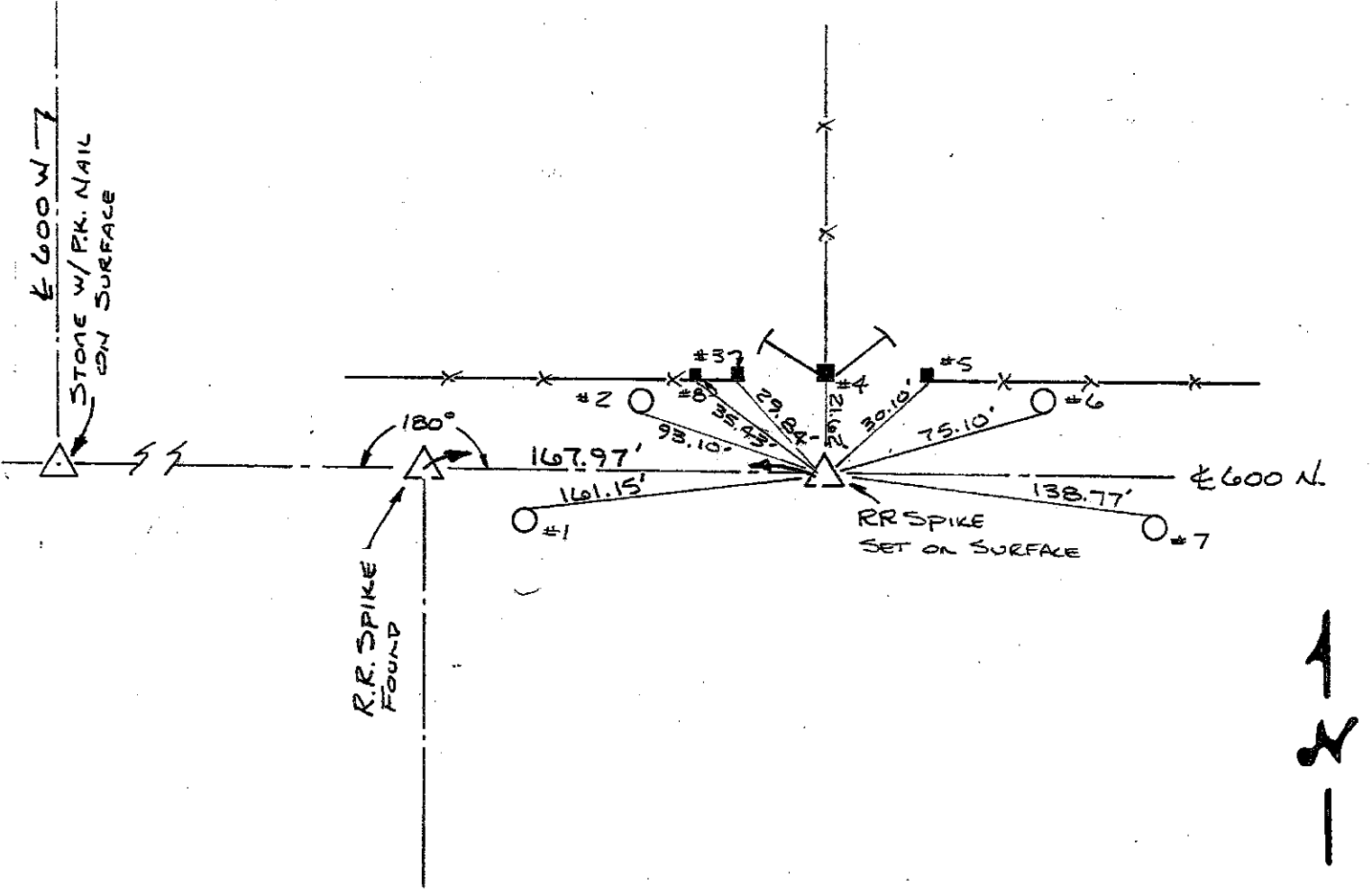
CREW P.C. L. MAY

Inst. Rod K. BURNS

TYPE of MARKER RR SPIKE Cond. JUST SET

METHOD of ESTABLISHMENT DUG FOR STONE NOTHING FOUND, NO EVIDENCE

found on surface. Point was established by using the R.R. SPIKE FOUND @ the N.W. corner of the NE/4 of S-13-6 and sighting west to the S.W. corner of 32-14-6 (stone) and turning 180°. Used RECORD DISTANCE of the setting of the R.R. SPIKE.



REFERENCE	DISTANCE	DESCRIPTION
1	161.15	PK NAIL IN NORTH SIDE RENC PWP # 17459 6" UP
2	93.10	PK NAIL IN POLE (NO NAME OR NUMBER) 18" UP SOUTH SIDE
3	29.84	PK NAIL IN SOUTH SIDE OF 1 ST FENCE ^{WOOD} POST WEST OF CORNER POST 6" UP
4	21.62	PK NAIL IN SOUTH SIDE OF WOOD CORNER POST 6" UP
5	30.10	PK NAIL IN SOUTH SIDE OF 1 ST WOOD FENCE POST EAST OF CORNER POST
6	75.10	PK NAIL IN SOUTH SIDE OF POLE (NO NAME OR NUMBER) 6" UP
7	138.77	PK NAIL IN NORTH SIDE OF RENC PWP # 02606 12" UP
8	35.43	PK NAIL IN SOUTH SIDE OF WOOD FENCE POST 6" UP

SHELBY COUNTY, INDIANA
Sec. 5 T. 14 R. 6

DATE:
CREW:
OLD RECORD REF:
MARKER TYPE:

▲ Ref. No.

Method of Establishment

FOUND A STONE 12" B.S., ASSUMED TO BE
THE ISLEY STONE RECORDED IN HIS
RECORDS



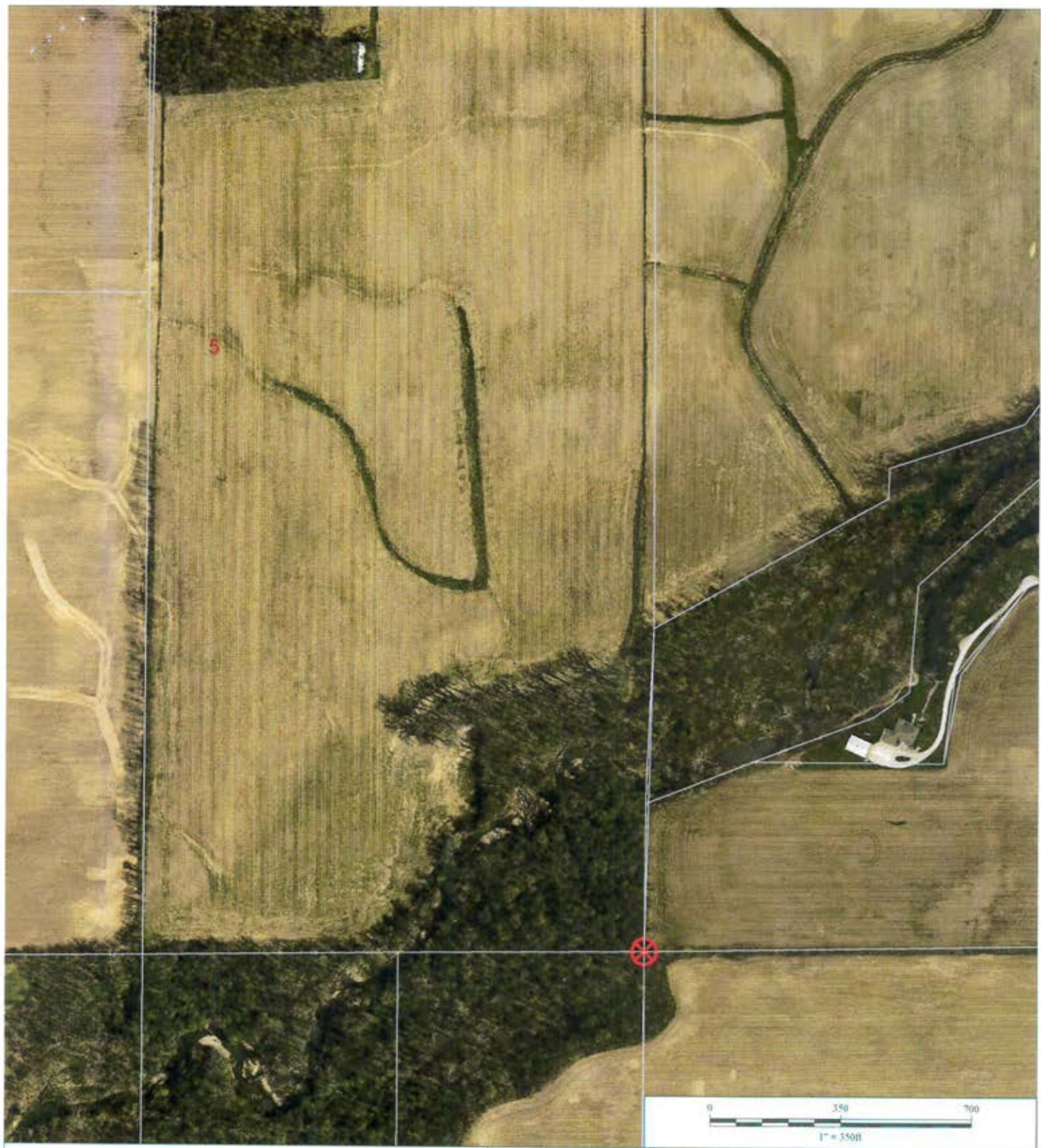
Drawing Not To Scale

REF #	DISTANCE	DESCRIPTION
		ELEVATION 791.34'

GEODETIC INFORMATION

Datum: NAD83 (CORS96)

GPS REF. 727	<p>DISCLAIMER</p> <p>The section corner coordinates annotated hereon have been obtained with RTK GPS methods by personnel of Shelby County Surveyor. No guarantee is made to the correctness or accuracy of these values and they have been provided for recovery and verification purposes only. The Shelby County Surveyor's Office will not be held liable for errors or negligence in part by the surveyor who does not physically determine the location of section lines perform in compliance with Indiana Title 865, Article 1; Rule 12-10 of the Administration Code. These coordinates will have no legal weight of authority unless monument and all its accessories have been obliterated.</p>
DATE: 1/22/2021 SURVEY RECORDED	
BY: JEFFERY POWELL	
NORTHING: 1617924.06	
EASTING: 267546.99	



SW Corner SE 1/4 NE 1/4 5 14 6

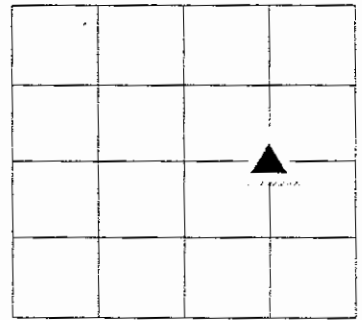


*Shelbyville-Shelby County
Geographic Information System
25 W Polk St. Room 104
Shelbyville, Indiana 46176*


SECTION CORNER RECORD
SHELBY COUNTY, INDIANA
Sec. 17 T. 14N R. 6E

Ref. No. 8L

DATE: 01/06/2012
CREW: T. Sumerford; C. Droddy
OLD RECORD REF: Old County Records
MARKER TYPE: 5/8 inch ReBar



Corner set by County Surveyor: Calculated from Center corner to E Qtr Corner and from Center to North Qtr corner and from W Qtr corner and E Qtr corner. This is in line with the remnants of old fence and tree lines. ReBar set in line East of ditch and old field tile. Also the results of data gathered from two surveys; Tucker in Jan. 2012 and Schierer in Mar. 2012



GEODETIC INFORMATION

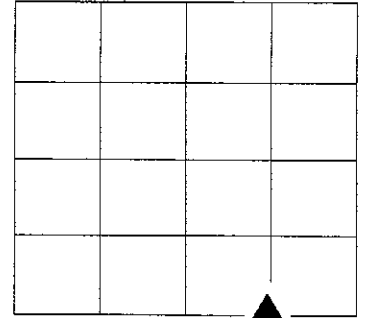
Datum: NAD83 (CORS96)

GPS REF.	DISCLAIMER
1007 Tucker	The section corner coordinates annotated hereon have been obtained with RTK GPS methods by personnel of Shelby County Surveyor. No guarantee is made to the correctness or accuracy of these values and they have been provided for recovery and verification purposes only. The Shelby County Surveyor's Office will not be held liable for errors or negligence in part by the surveyor who does not physically determine the location of section lines perform in compliance with Indiana Title 865, Article 1, Rule 12-10 of the Administration Code. These coordinates will have no legal weight of authority unless monument and all its accessories have been obliterated.
DATE: 01/06/2012	
BY: T. Sumerford C. Droddy	
NORTHING: 1607332.128	
EASTING: 267508.444	

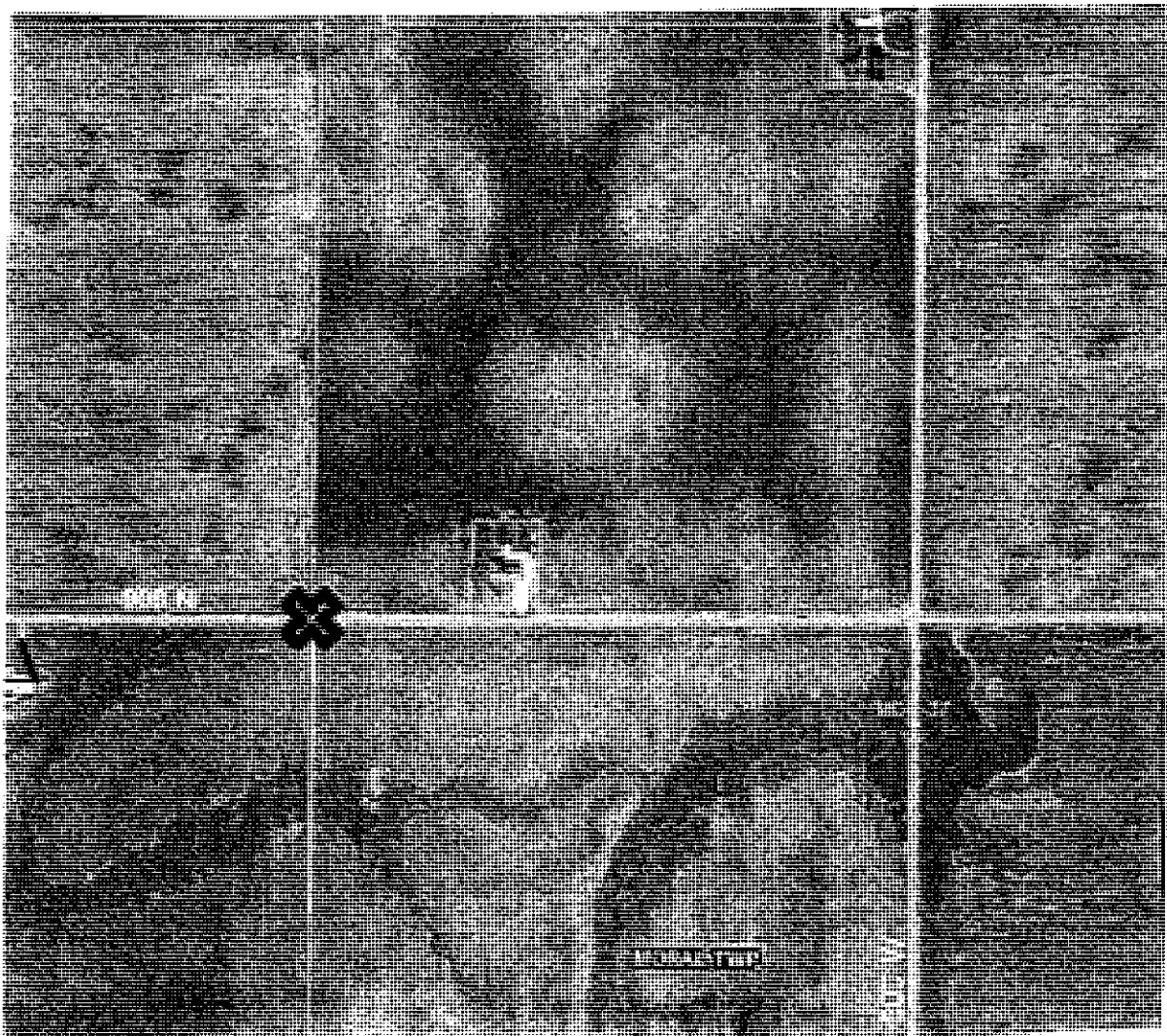
SECTION CORNER RECORD
SHELBY COUNTY, INDIANA
S. 17 T. 14N R. 6E

8N Ref. No.

DATE: 11/30/2015
CREW: T. Sumerford; LS , C. Droddy
OLD RECORD REF:
MARKER TYPE:



Recorded from Survey For Schweier May 2015



REF #	DISTANCE	DESCRIPTION

GEODETIC INFORMATION

Datum: NAD83 (CORS96)

GPS REF. Schwier survey	DISCLAIMER The section corner coordinates annotated hereon have been obtained with RTK GPS methods by personnel of Shelby County Surveyor. No guarantee is made to the correctness or accuracy of these values and they have been provided for recovery and verification purposes only. The Shelby County Surveyor's Office will not be held liable for errors or negligence in part by the surveyor who does not physically determine the location of section lines perform in compliance with Indiana Title 865, Article 1, Rule 12-10 of the Administration Code. These coordinates will have no legal weight of authority unless monument and all its accessories have been obliterated.
W corner 08N	
DATE: 05/14/2015	
ENTERED BY: C. Droddy 11/30/2015	
NORTHING: 1604682.36	
EASTING: 267488.24	

SHELBY COUNTY, INDIANA
Sec. 5 T. 14 R. 6

9-A

DATE:
CREW:
OLD RECORD REF:
MARKER TYPE:

▲ Ref. No.

Method of Establishment

RECOVERED 5/8" REBAR AGREEING WITH
SHELBY CO. TIES.



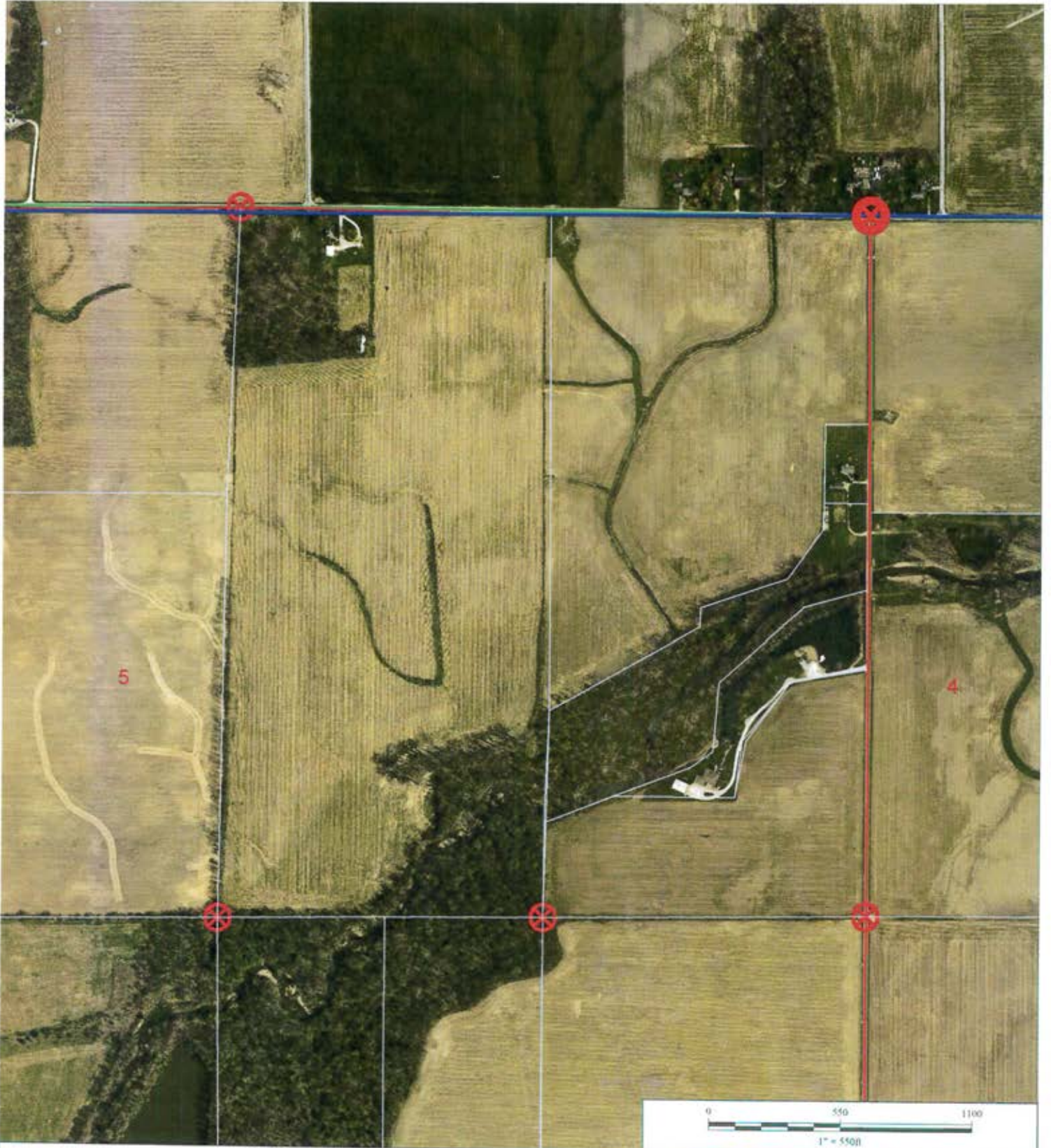
Drawing Not To Scale

REF #	DISTANCE	DESCRIPTION
		ELEVATION 804.56

GEODETIC INFORMATION

Datum: NAD83 (CORS96)

GPS REF. 731	<p>DISCLAIMER</p> <p>The section corner coordinates annotated hereon have been obtained with RTK GPS methods by personnel of Shelby County Surveyor. No guarantee is made to the correctness or accuracy of these values and they have been provided for recovery and verification purposes only. The Shelby County Surveyor's Office will not be held liable for errors or negligence in part by the surveyor who does not physically determine the location of section lines perform in compliance with Indiana Title 865, Article 1; Rule 12-10 of the Administration Code. These coordinates will have no legal weight of authority unless monument and all its accessories have been obliterated.</p>
DATE: SURVEY 1/23/2021 RECORDED	
BY: JEFFERY POWELL	
NORTHING: 1620882.53	
EASTING: 268905.94	



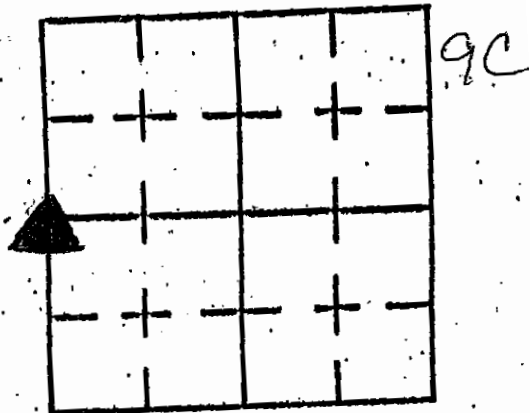
NE Corner 5 14 6



*Shelbyville-Shelby County
Geographic Information System
25 W Polk St. Room 104
Shelbyville, Indiana 46176*

SECTION CORNER RECORD

9C
(1 of 4)



SHELBY COUNTY, INDIANA

Sec. 4 T. 14 R. 6

DATE 07/19/01

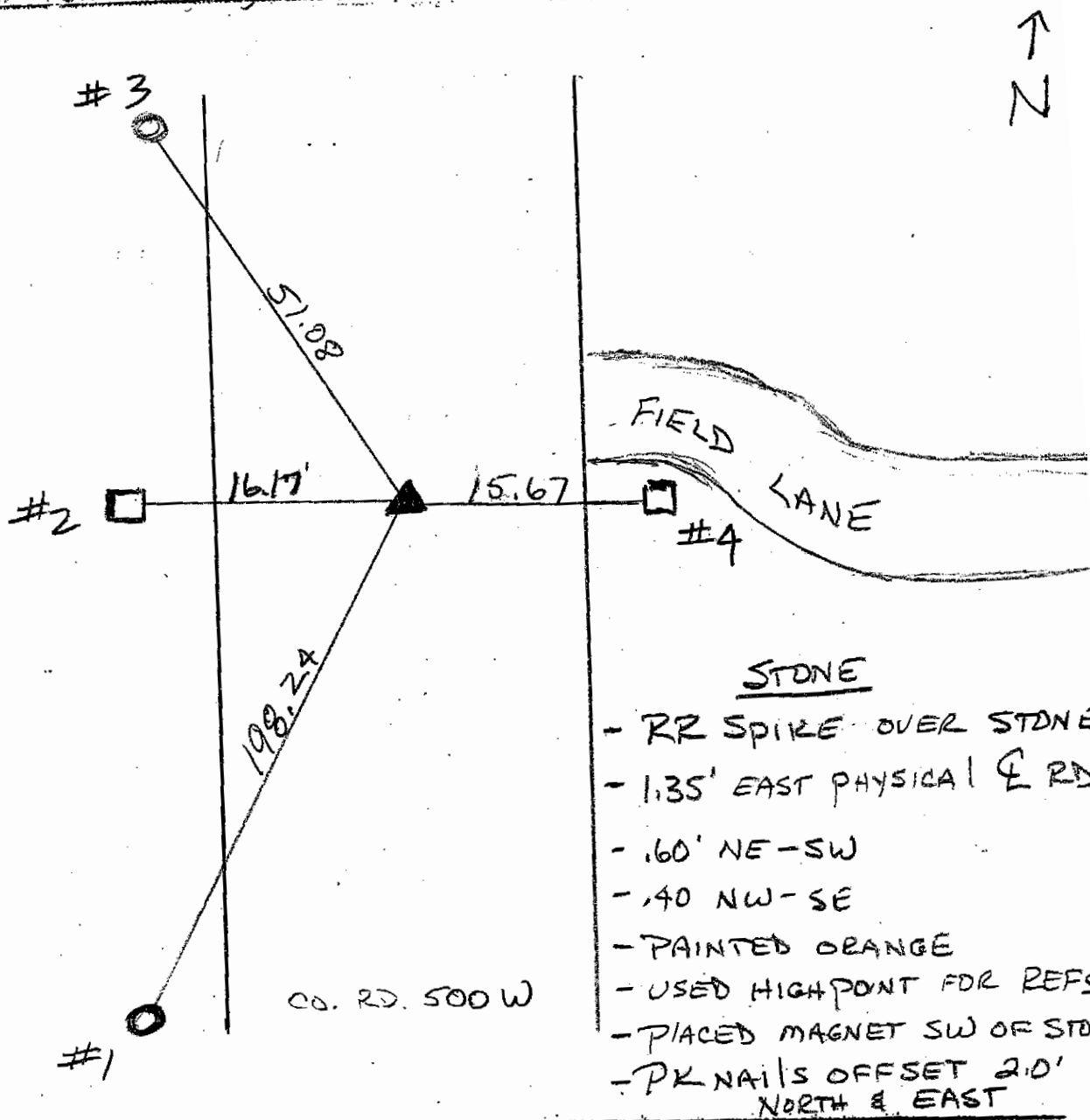
CREW P.C. TONY SIPES

Inst. _____ Rod _____

TYPE OF MARKER STONE Cond. GOOD

METHOD OF ESTABLISHMENT PER CORNER RECORDS DTD 1980-

(ONLY ONE REF POINT LEFT) - PHYSICAL TIES



- STONE
- RR SPIKE OVER STONE
 - 1.35' EAST PHYSICAL & RD
 - .60' NE-SW
 - .40' NW-SE
 - PAINTED ORANGE
 - USED HIGH POINT FOR REFS
 - PLACED MAGNET SW OF ST
 - PK NAILS OFFSET 20' NORTH & EAST

REFERENCE	DISTANCE	DESCRIPTION
1	198.24	REMC POLE 24214 (PK NAIL @ 12" UP EAST SIDE)
2	16.17	WOOD CORNER POST (PK NAIL @ 12" UP NORTH SIDE)
3	51.08	REMC POLE 24215 (PK NAIL @ 24" UP EAST SIDE)
4	15.67	WOOD CORNER POST (PK NAIL @ 8" UP NORTH SIDE)

SHELBY COUNTY, INDIANA
Sec. 5 T. 14 R. 6

DATE:
CREW:
OLD RECORD REF:
MARKER TYPE:

▲ Ref. No.

Method of Establishment

RECOVERED SPIKE 3" B.G. BEING OVER
A STONE AS PER "SHELBY COUNTY TIES."




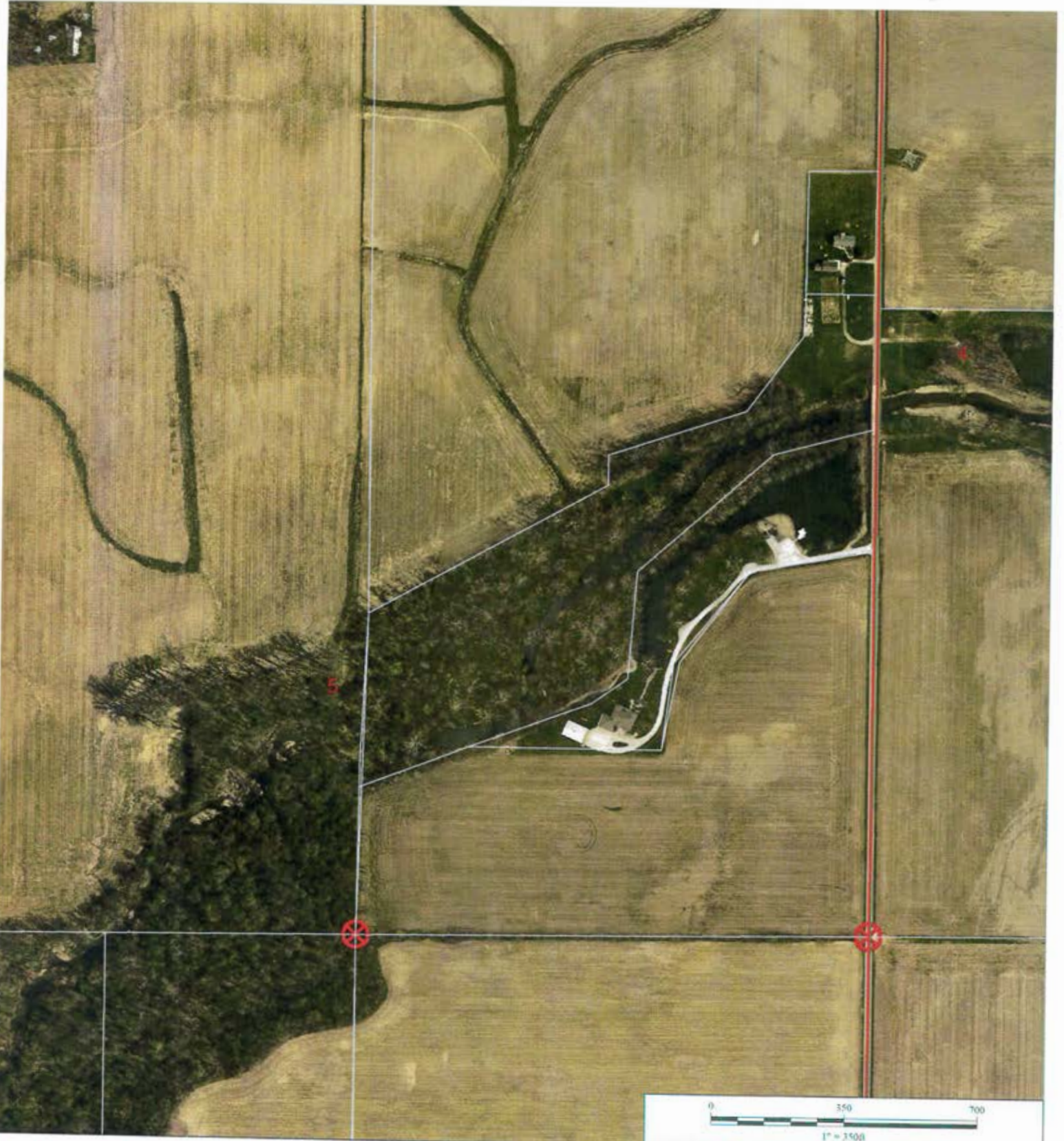
Drawing Not To Scale

REF #	DISTANCE	DESCRIPTION
		ELEVATION 810.66'

GEODETTIC INFORMATION

Datum: NAD83 (CORS96)

GPS REF. 730	DISCLAIMER The section corner coordinates annotated hereon have been obtained with RTK GPS methods by personnel of Shelby County Surveyor. No guarantee is made to the correctness or accuracy of these values and they have been provided for recovery and verification purposes only. The Shelby County Surveyor's Office will not be held liable for errors or negligence in part by the surveyor who does not physically determine the location of section lines perform in compliance with Indiana Title 865, Article 1, Rule 12-10 of the Administration Code. These coordinates will have no legal weight of authority unless monument and all its accessories have been obliterated.
DATE: SURVEY 1/28/2021 RECORDED	
BY: JEFFERY POWELL	
NORTHING: 1617939.44	
EASTING: 268899.32	



5 14 6 SE Corner NE 1/4



*Shelbyville-Shelby County
Geographic Information System
25 W Polk St. Room 104
Shelbyville, Indiana 46176*

SECTION CORNER RECORD

SHELBY COUNTY, INDIANA

Sec. 5 T. 14-N R. 6-E

DATE 6/22/1988

CREW P.C. Dan DegeLOW

Inst. _____ Rod D.P.D. DegeLOW

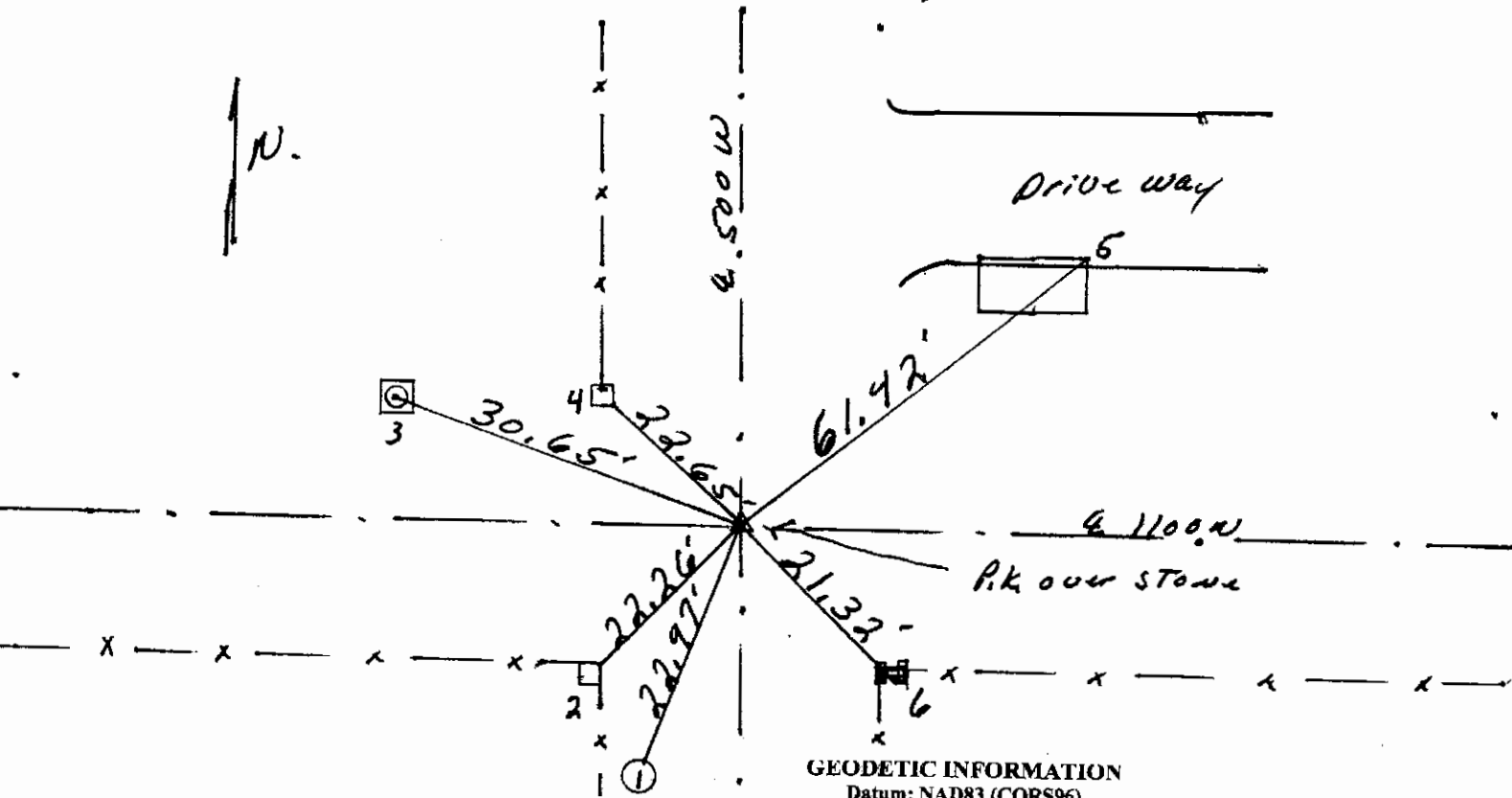
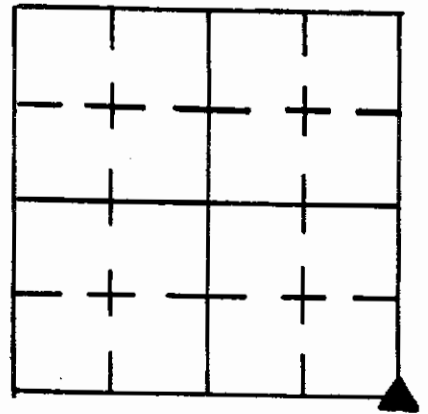
TYPE of MARKER STONE Cond. Good

METHOD of ESTABLISHMENT Found R.R. SPIKE at the Intersection

of 500 W & 1100 N. dug 3'x3' Hole Found Stone 1 Foot deep
Stone 11" N. to S. & 5" E. to W. put cut X in Stone directly under
under R.R. SPIKE Found. Placed R.R. SPIKE W. SIDE Stone 14" away
Deep. Set 2 P.K.'S 2' To The N.E., put P.K. over Stone

E-9

9E
(1 of 3)



GEODETIC INFORMATION
Datum: NAD83 (CORS96)

SEE
REVERSE
SIDE

GPS REF.31/462/4055
Gibson Land Surveying
DATE: Received 12/10/2015
BY: Entered 02/29/2016
C. Drodgy
NORTHING:
1615290.377
EASTING:
268889.890

DISCLAIMER

The section corner coordinates annotated hereon have been obtained with RTK GPS methods by personnel of Shelby County Surveyor. No guarantee is made to the correctness or accuracy of these values and they have been provided for recovery and verification purposes only. The Shelby County Surveyor's Office will not be held liable for errors or negligence in part by the surveyor who does not physically determine the location of section lines perform in compliance with Indiana Title 865 Article 1, Rule 12-10 of the Administration Code. These coordinates have no legal weight of authority unless monument and all its accessories have been obliterated.

REFERENCE	DISTANCE	DESCRIPTION
(1)	22.97'	P.K. NAIL N.E. SIDE UTILITY Pole R.E.M.G. #24202
(2)	23.26'	P.K. NAIL N. SIDE of Sq. wooden corner post 189
(3)	30.65'	center of Bench
(4)	22.65'	P.K. NAIL S.E. SIDE Sq. wooden corner post 189
(5)	61.42'	S.E. corner Gilbert Headwall in Drive
(6)	21.32'	N.W. corner white T Beams corner post
OFFSET	2.00'	P.K. NAIL IN Pavement North of Stone
OFFSET	2.00'	P.K. NAIL IN Pavement East of Stone
		Set P.K. over Stone.

9E

(2 of 3)

Norma Ross

From: Jim Vires [jvires@hgsurveys.com]
Sent: Thursday, December 10, 2015 1:26 PM
To: Norma Ross
Subject: Section corner coordinates

Please forward this information to Taylor


Here is what we found in NE quarter of Sec 8-T14N-R6E

NW Corner- North: 1615255.878 East: 266180.661 Elev: 801.569, Bent Rebar	C CORNER 09E
NE Corner- North: 1615290.377 East: 268889.890 Elev: 809.886, Mag Nail FLUSH	A CORNER 09E
SE Corner- North: 1612637.802 East: 268883.919 Elev: 806.570, Iron Pin 0.5' DOWN	L CORNER 09E
SW Corner- North: 1612612.203 East: 266179.659, Elev: 801.763, Rebar FLUSH	N CORNER 07E

--
Jim Vires
H. Gibson Land Surveying LLC
321 North State Street
Greenfield, IN 46140
317-462-4055 ext 17 (office)
317-462-4056 (fax)

SECTION CORNER RECORD SHELBY COUNTY, INDIANA

9E
(3 of 3)



Sec. 5 T. 14N. R. 6E.

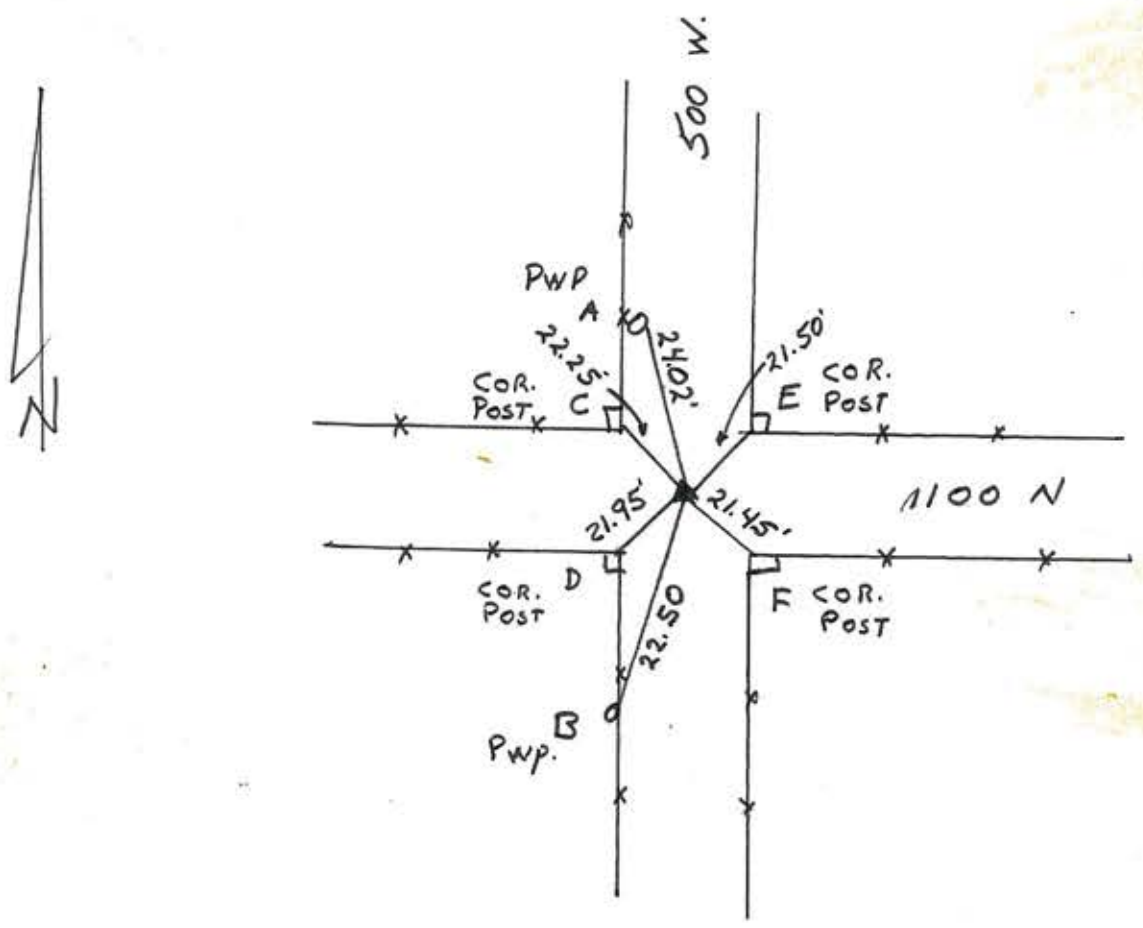
DATE 1/1

CREW P.C. BOWMAN OFF.

Inst. _____ Rod _____

TYPE of MARKER R.R. SPIKE. Cond. _____

METHOD of ESTABLISHMENT _____

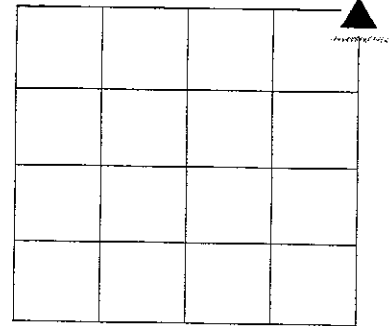


REFERENCE	DISTANCE	DESCRIPTION
A	24.02	PWP.
B	22.50	"
C	22.25	CORNER POST
D	21.93	" "
E	21.50	" "
F	21.46	" "

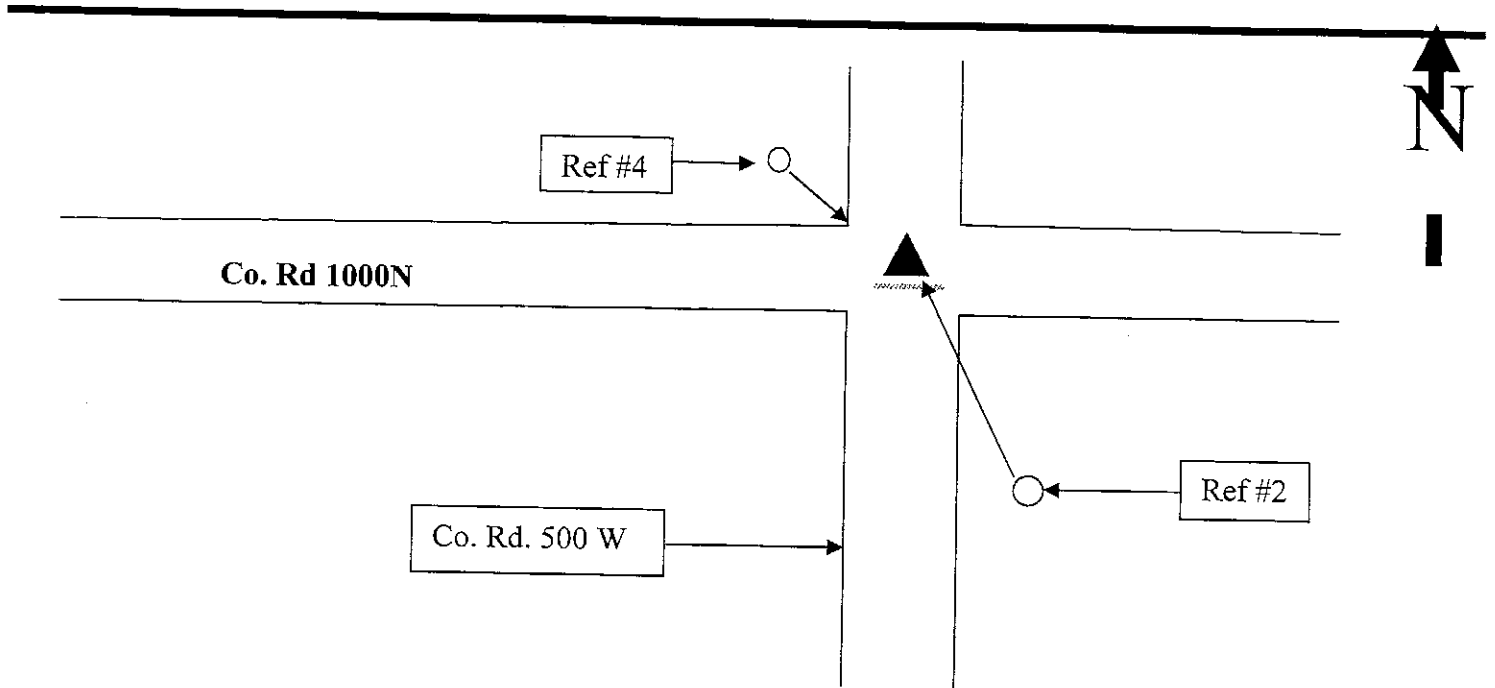
SECTION CORNER RECORD
SHELBY COUNTY, INDIANA
Sec. 17 T. 14N R. 6E

Ref. No. 09J

DATE: 08/12/80 (GPS'd 04/19/2012)
CREW: R. Wall; S. Carmony (T. Sumerford;C. Droddy)
OLD RECORD REF:
MARKER TYPE: I Pin Set



Reverified corner. Found pin
Ref #1 & #3 were non-existent (corner posts.)
Old Ref #2 & #4 found



Drawing Not To Scale

Last Entered or Corrected:

REF #	DISTANCE	DESCRIPTION
2	56.11 ft	Nail in Bottle cap W side P.W.P. 0068
4	19093	Nail in Bottle cap W side P.W.P

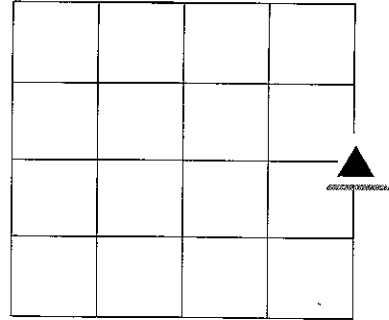
GEODETTIC INFORMATION
Datum: NAD83 (CORS96)

GPS REF.	DISCLAIMER
DATE: April 19, 2012	The section corner coordinates annotated hereon have been obtained with RTK GPS methods by personnel of Shelby County Surveyor. No guarantee is made to the correctness or accuracy of these values and they have been provided for recovery and verification purposes only. The Shelby County Surveyor's Office will not be held liable for errors or negligence in part by the surveyor who does not physically determine the location of section lines perform in compliance with Indiana Title 865, Article 1, Rule 12-10 of the Administration Code. These coordinates will have no legal weight of authority unless monument and all its accessories have been obliterated.
BY: T. Sumerford;C.Droddy	
NORTHING: 1609994.458	
EASTING: 268873.228	

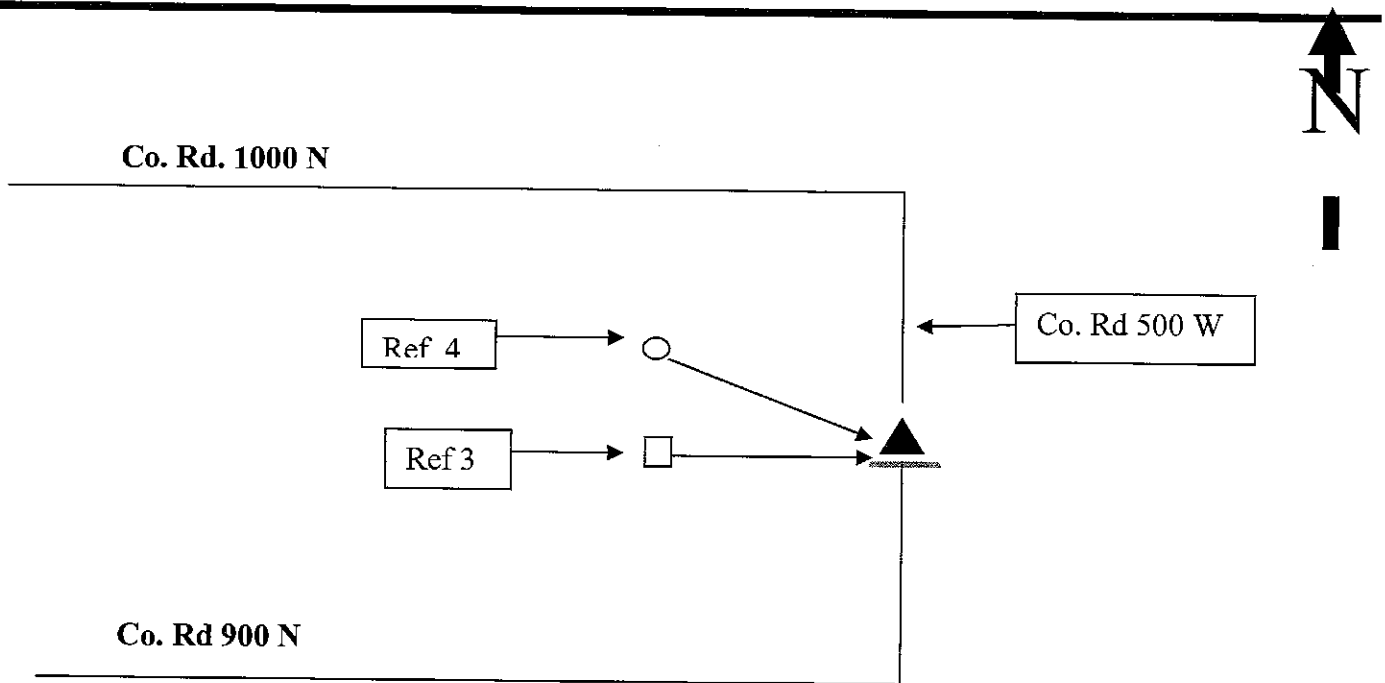
**SECTION CORNER RECORD
SHELBY COUNTY, INDIANA
Sec. 17 T. 14N R. 6E**

Ref. No. 09 L

DATE: 08/14/80 (04/2012 GPS)
CREW: R. Wall; S. Curran
OLD RECORD REF:
MARKER TYPE: R.R. Spike (Good condition)



Found R.R. SPIKE IN 2012 and took GPS Reading.
 References 1 & 2 were no longer in existence.
 Reference 3 & 4 were in tact.



Drawing Not To Scale

Last Entered or Corrected:

REF #	DISTANCE	DESCRIPTION
1	21.16	P.K. Nail N.W. Side P.W.P. #OO660 (non existence 2102)
2	20.10	P.K. Nail N. Side P.W.P. 0061 (non-existence 2012)
3	15.36	P.K. Nail E. Side Corner Post
4	16.83	P.K. Nail E. Side Brace Post

GEODETTIC INFORMATION
 Datum: NAD83 (CORS96)

GPS REF.	DISCLAIMER
DATE: April 19, 2012	The section corner coordinates annotated hereon have been obtained with RTK GPS methods by personnel of Shelby County Surveyor. No guarantee is made to the correctness or accuracy of these values and they have been provided for recovery and verification purposes only. The Shelby County Surveyor's Office will not be held liable for errors or negligence in part by the surveyor who does not physically determine the location of section lines perform in compliance with Indiana Title 865, Article 1, Rule 12-10 of the Administration Code. These coordinates will have no legal weight of authority unless monument and all its accessories Have been obliterated.
BY: T. Sumerford/C.Droddy	
NORTHING: 1607347.35	
EASTING: 268855.41	

SECTION CORNER RECORD

SHELBY COUNTY, INDIANA

Sec. 17 T. 14 R. 6

DATE 8/14/80

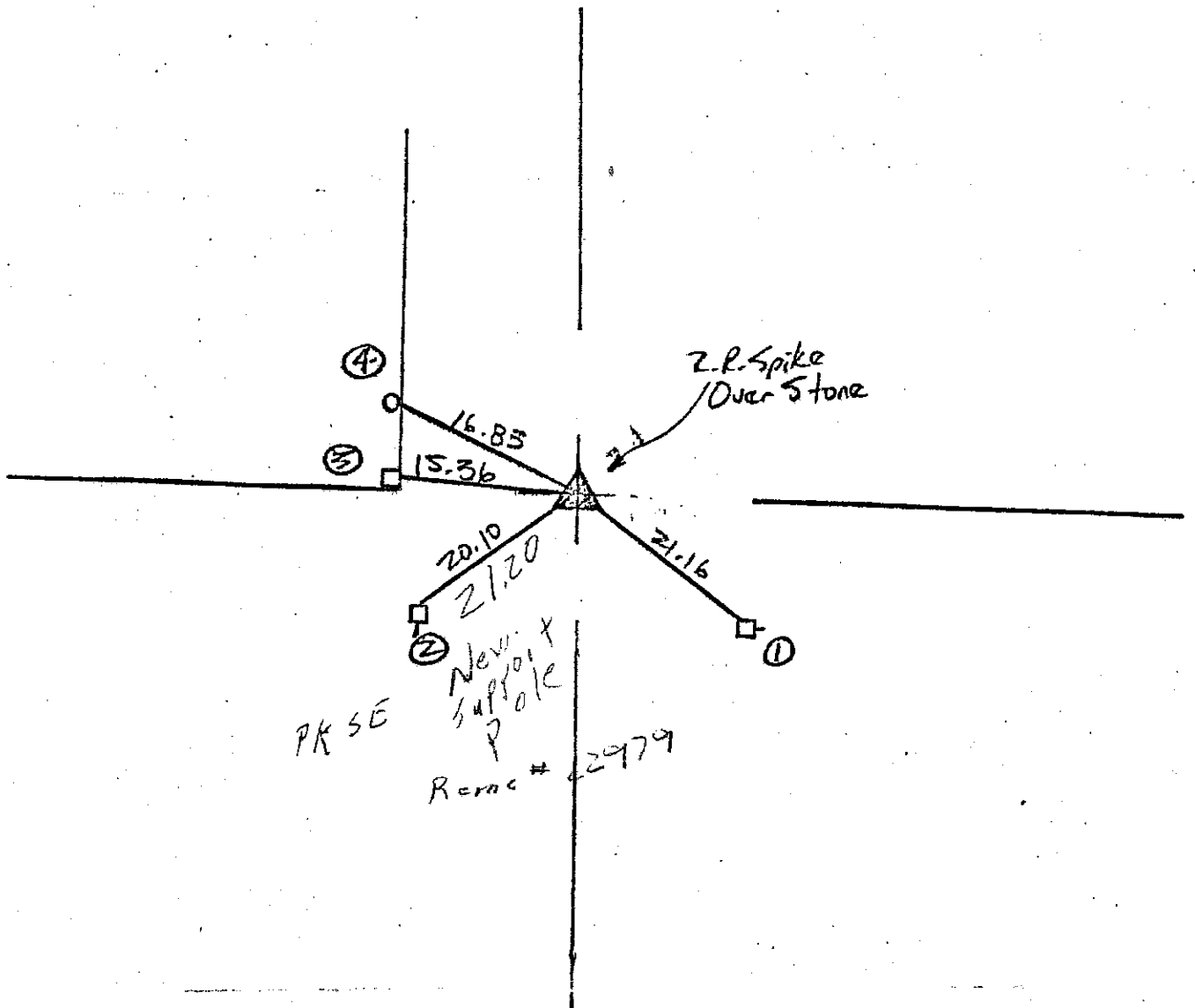
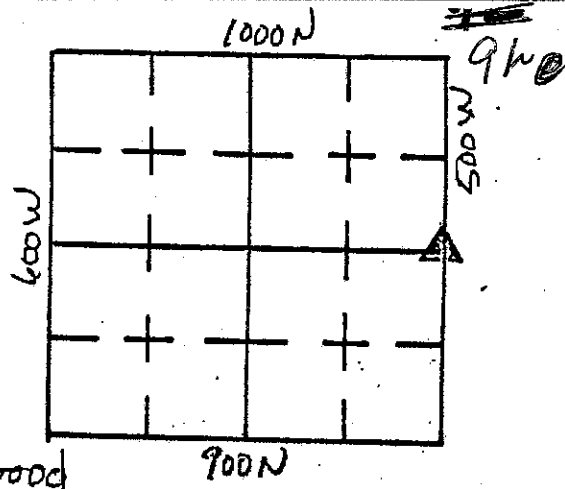
CREW P.C. R. Wall

Inst. S. Curren Rod S. Carmony

TYPE of MARKER R.R. Spike Cond. Good

METHOD of ESTABLISHMENT Stone Found 9" ± Down

9L
(3 of 4)

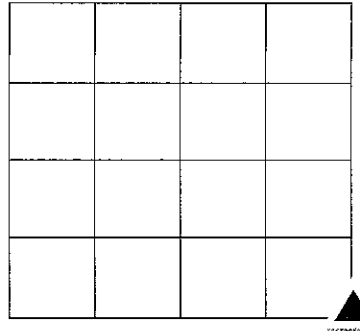


REFERENCE	DISTANCE	DESCRIPTION
1	21.16	P.K. Nail N.W. Side P.W.P. # 00660
2	20.10	" " N. " " 00661
3	15.36	" " E. " Corner Post
4	16.83	" " " " Brace Post
* 2	21.20	New Support pole P.K. in ^{SE side of} pole # 22979

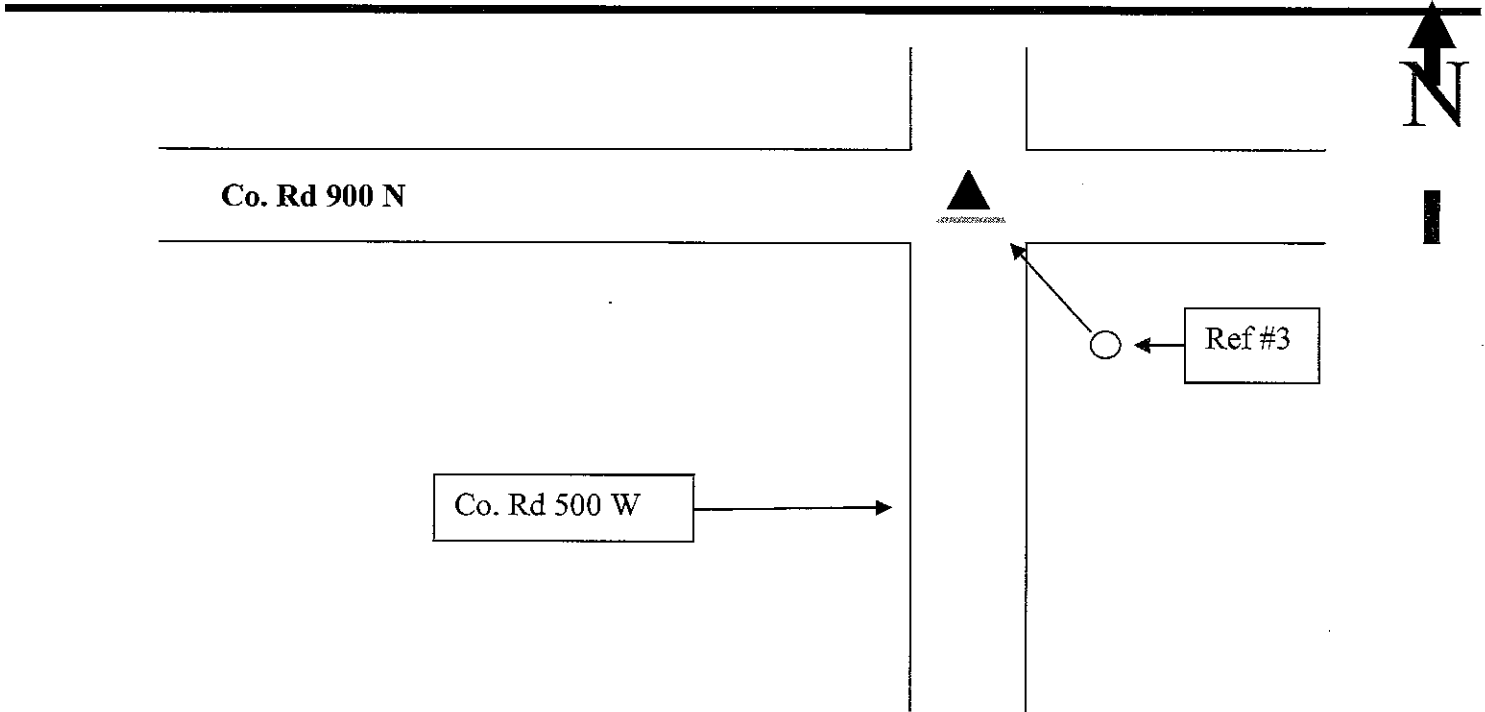
SECTION CORNER RECORD
SHELBY COUNTY, INDIANA
Sec. 14 T. 14N R. 6E

Ref. No. 09N

DATE: 08/15/1980
CREW: R.Wall/S.Curren (T. Sumerford/C. Droddy)
OLD RECORD REF:
MARKER TYPE: I Pin Set.



04/19/2012 Reverified corner and GPS'd.
Old references #1; #2; #4 were no longer in existence.
Found bottle cap on P.W.P



Drawing Not To Scale

Last Entered or Corrected:

REF #	DISTANCE	DESCRIPTION
3	21.47 ft	Nail in Bottlecap; W. side P.W.P. 00607

GEODETIC INFORMATION
Datum: NAD83 (CORS96)

GPS REF.	DISCLAIMER
DATE: April 19, 2012	The section corner coordinates annotated hereon have been obtained with RTK GPS methods by personnel of Shelby County Surveyor. No guarantee is made to the correctness or accuracy of these values and they have been provided for recovery and verification purposes only. The Shelby County Surveyor's Office will not be held liable for errors or negligence in part by the surveyor who does not physically determine the location of section lines perform in compliance with Indiana Title 865, Article 1, Rule 12-10 of the Administration Code. These coordinates will have no legal weight of authority unless monument and all its accessories have been obliterated.
BY: T. Sumerford; C. Droddy	
NORTHING: 1604698.659	
EASTING: 268832.458	

SHELBY COUNTY, INDIANA
Sec. 29 T. 14 R. 6

▲ Ref. No. 319

DATE: 9/21/16
CREW:
OLD RECORD REF:
MARKER TYPE: STONE 1 FOOT BELOW GRADE

Method of Establishment



Drawing Not To Scale

REF #	DISTANCE	DESCRIPTION
		ELEVATION 802.82'

GEODETIC INFORMATION

Datum: NAD83 (CORS96)

GPS REF. 319	<p>DISCLAIMER</p> <p>The section corner coordinates annotated hereon have been obtained with RTK GPS methods by personnel of Shelby County Surveyor. No guarantee is made to the correctness or accuracy of these values and they have been provided for recovery and verification purposes only. The Shelby County Surveyor's Office will not be held liable for errors or negligence in part by the surveyor who does not physically determine the location of section lines perform in compliance with Indiana Title 865, Article 1, Rule 12-10 of the Administration Code. These coordinates will have no legal weight of authority unless monument and all its accessories have been obliterated.</p>
DATE: 8/26/15	
BY:	
NORTHING: 1599410.02	
EASTING: 268830.67	



9R

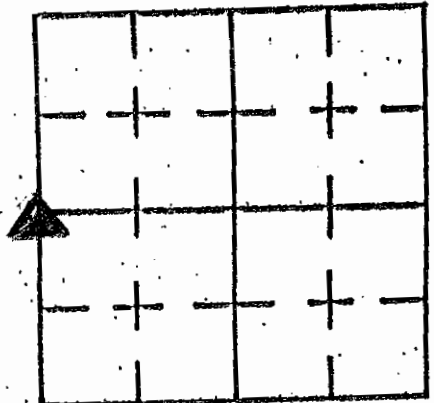
NE Corner 29-14-6



*Shelbyville-Shelby County
Geographic Information System
25 W. Polk St.
Shelbyville, Indiana 46176
Ph 317-392-6354 Fax 317-392-6382*

SECTION CORNER RECORD

9T
(1 of 3)



SHELBY COUNTY, INDIANA

Sec. 28 T. 14 R. 6

DATE 08/21/01

CREW P.C. TONY SIPE'S

Inst. _____ Rod _____

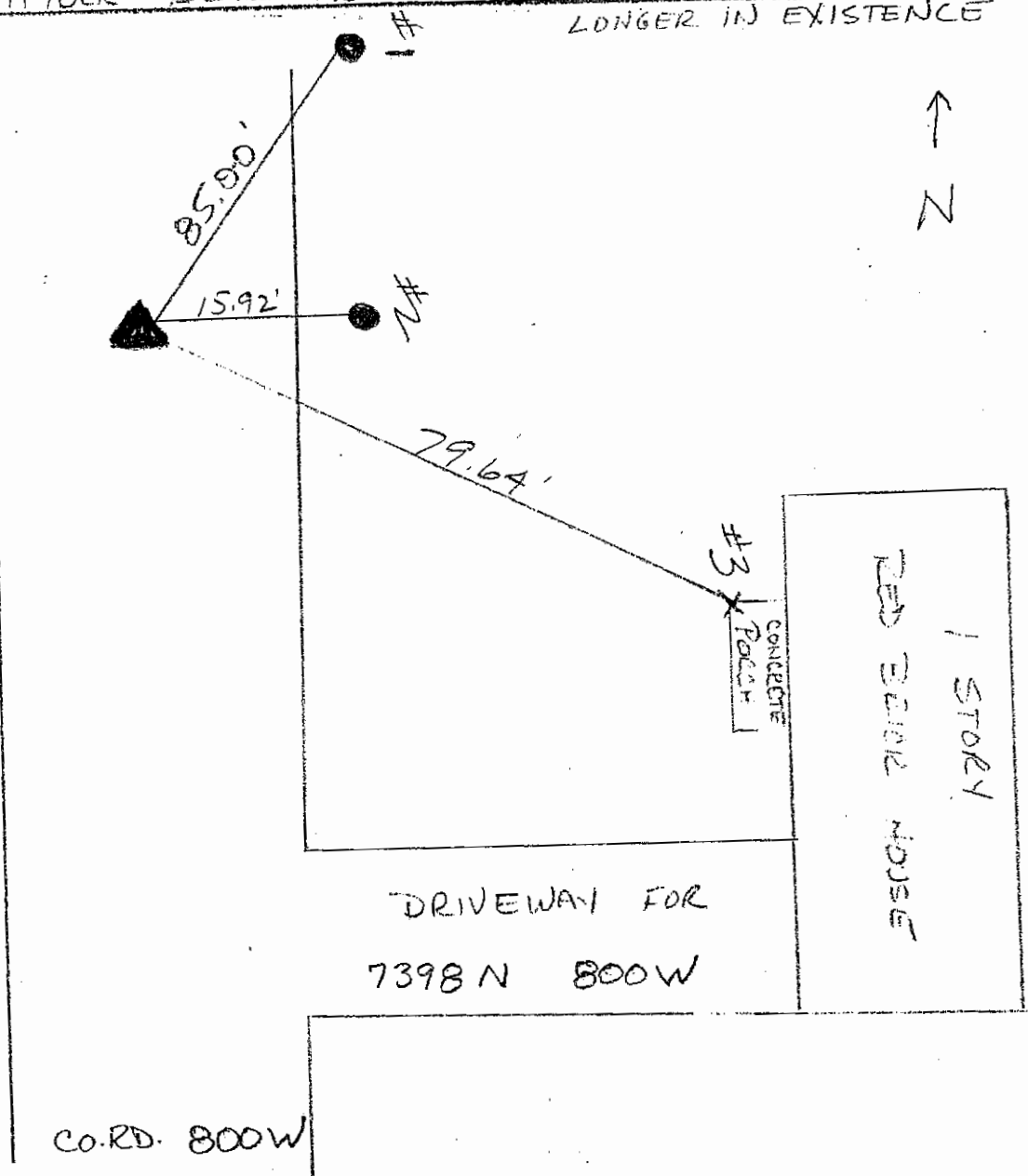
TYPE OF MARKER STONE Cond. _____

METHOD OF ESTABLISHMENT PER PREVIOUS DRAWING OF EX-SHELBY

CO. SURVEYOR WHITLOCK - REFERENCED DUE TO SOME POINTS NO

LONGER IN EXISTENCE

*STONE IS @ 4" BELOW ROAD SURFACE



REFERENCE	DISTANCE	DESCRIPTION
1	85.00'	REMC POLE 24785 (PK NAIL @ 12" UP WEST SIDE)
2	15.92'	UTILITY POLE (NO ID MARKINGS PK NAIL @ 12" UP SOUTH SIDE)
3	79.64'	N.W. CORNER OF CONCRETE SLAB FOR PORCH

9T

SHELBY COUNTY, INDIANA
Sec. 29 T. 14 R. 6

DATE: 9/21/16
CREW:
OLD RECORD REF:
MARKER TYPE: PK NAIL OVER STONE

▲ Ref. No. 320

Method of Establishment



Drawing Not To Scale

REF #	DISTANCE	DESCRIPTION
		ELEVATION 807.77'


GEODETTIC INFORMATION
Datum: NAD83 (CORS96)

GPS REF. 320	<p>DISCLAIMER</p> <p>The section corner coordinates annotated hereon have been obtained with RTK GPS methods by personnel of Shelby County Surveyor. No guarantee is made to the correctness or accuracy of these values and they have been provided for recovery and verification purposes only. The Shelby County Surveyor's Office will not be held liable for errors or negligence in part by the surveyor who does not physically determine the location of section lines perform in compliance with Indiana Title 865, Article 1, Rule 12-10 of the Administration Code. These coordinates will have no legal weight of authority unless monument and all its accessories have been obliterated.</p>
DATE: 8/26/15	
BY:	
NORTHING: 1596760.32	
EASTING: 268861.41	

9T



SE Corner NE Quarter & NE
Corner of SE Quarter 29-14-6



Shelbyville-Shelby County
Geographic Information System
25 W. Polk St.
Shelbyville, Indiana 46176
Ph 317-392-6354 Fax 317-392-6382

SHELBY COUNTY, INDIANA
Sec. 29 T. 14 R. 6

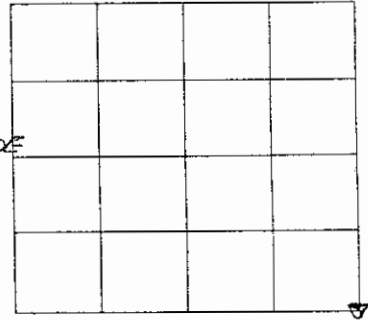
▲ Ref. No. 321

DATE: 9/21/16

CREW:

OLD RECORD REF:

MARKER TYPE: 7/8" SQUARE HEAD BOLT, 0.4' BELOW GRADE



Method of Establishment

[Empty box for Method of Establishment]



Drawing Not To Scale

REF #	DISTANCE	DESCRIPTION
		ELEVATION 798.66'


GEODETIC INFORMATION

Datum: NAD83 (CORS96)

GPS REF. 321	<p>DISCLAIMER</p> <p>The section corner coordinates annotated hereon have been obtained with RTK GPS methods by personnel of Shelby County Surveyor. No guarantee is made to the correctness or accuracy of these values and they have been provided for recovery and verification purposes only. The Shelby County Surveyor's Office will not be held liable for errors or negligence in part by the surveyor who does not physically determine the location of section lines perform in compliance with Indiana Title 865, Article 1, Rule 12-10 of the Administration Code. These coordinates will have no legal weight of authority unless monument and all its accessories have been obliterated.</p>
DATE: 8/26/15	
BY:	
NORTHING: 1594112.41	
EASTING: 268901.69	



SE Corner of 29-14-6



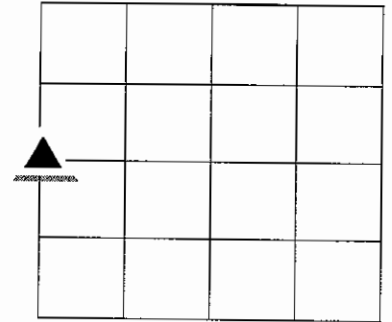
*Shelbyville-Shelby County
Geographic Information System
25 W. Polk St.
Shelbyville, Indiana 46176
Ph 317-392-6354 Fax 317-392-6382*

SECTION CORNER RECORD
SHELBY COUNTY, INDIANA
Sec. 33 T. 14N R. 6E

Ref. No. 09X

DATE: 12/03/2012 (05/15/2012)
CREW: Greg Garrison LS #29300014
OLD RECORD REF: UNKNOWN
MARKER TYPE:

Surveyor Greg Garrison provided GPS readings without verification of County Surveyor



Field



Field

Drawing Not To Scale

Last Entered or Corrected:

GEODETTIC INFORMATION
Datum: NAD83 (CORS96)

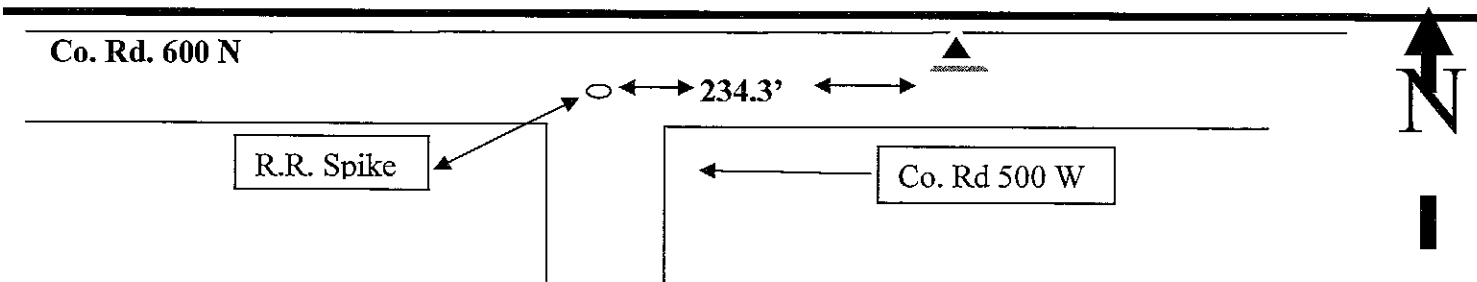
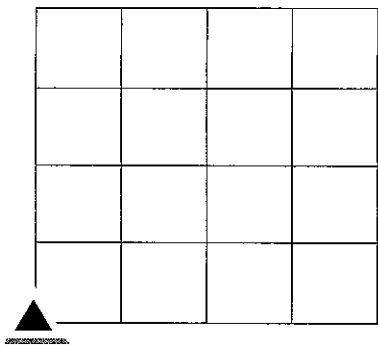
GPS REF.	<p align="center">DISCLAIMER</p> <p>The section corner coordinates annotated hereon have been obtained with RTK GPS methods by personnel of Shelby County Surveyor. No guarantee is made to the correctness or accuracy of these values and they have been provided for recovery and verification purposes only. The Shelby County Surveyor's Office will not be held liable for errors or negligence in part by the surveyor who does not physically determine the location of section lines perform in compliance with Indiana Title 865, Article 1, Rule 12-10 of the Administration Code. These coordinates will have no legal weight of authority unless monument and all its accessories have been obliterated.</p>
DATE: 05/15/2012	
BY: Greg Garrison	
NORTHING: 1591474.5638	
EASTING: 268947.7348	

SECTION CORNER RECORD
SHELBY COUNTY, INDIANA
Sec. 33 T.14N R. 6E

Ref. No. 9Z


DATE: 12/03/2012
CREW: Greg Garrison LS#29300014
OLD RECORD REF:
MARKER TYPE: PK Nail in road and GPS

SW Corner Sec 33,
Info provided by G. Garrison and not verified by County
////////////////////////////////////
SE Corner Sec 32 : L. May 11/03/1982
Found PK nail, dug but no stone: Replaced with RR Spike on Surface.



1982, May set RR Spike

////////////////////////////////////
Garrison; 05/12/2012



Last Entered or Corrected:

REF #	DISTANCE	DESCRIPTION
	20.88'	3" steel post north east of RR Spike

GEODETIC INFORMATION
Datum: NAD83 (CORS96)

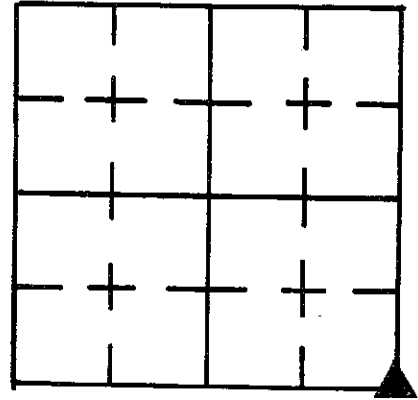
GPS REF.	DISCLAIMER
DATE: 05/15/2012	The section corner coordinates annotated hereon have been obtained with RTK GPS methods by personnel of Shelby County Surveyor. No guarantee is made to the correctness or accuracy of these values and they have been provided for recovery and verification purposes only. The Shelby County Surveyor's Office will not be held liable for errors or negligence in part by the surveyor who does not physically determine the location of section lines perform in compliance with Indiana Title 865, Article 1, Rule 12-10 of the Administration Code. These coordinates will have no legal weight of authority unless monument and all its accessories have been obliterated.
BY: Greg Garrison	
NORTHING: 1588819.3872	
EASTING: 268752.5110	

9Z

SECTION CORNER RECORD

SHELBY COUNTY, INDIANA

9Z
(2 of 2)



Sec. 32 T. 14 R. 6

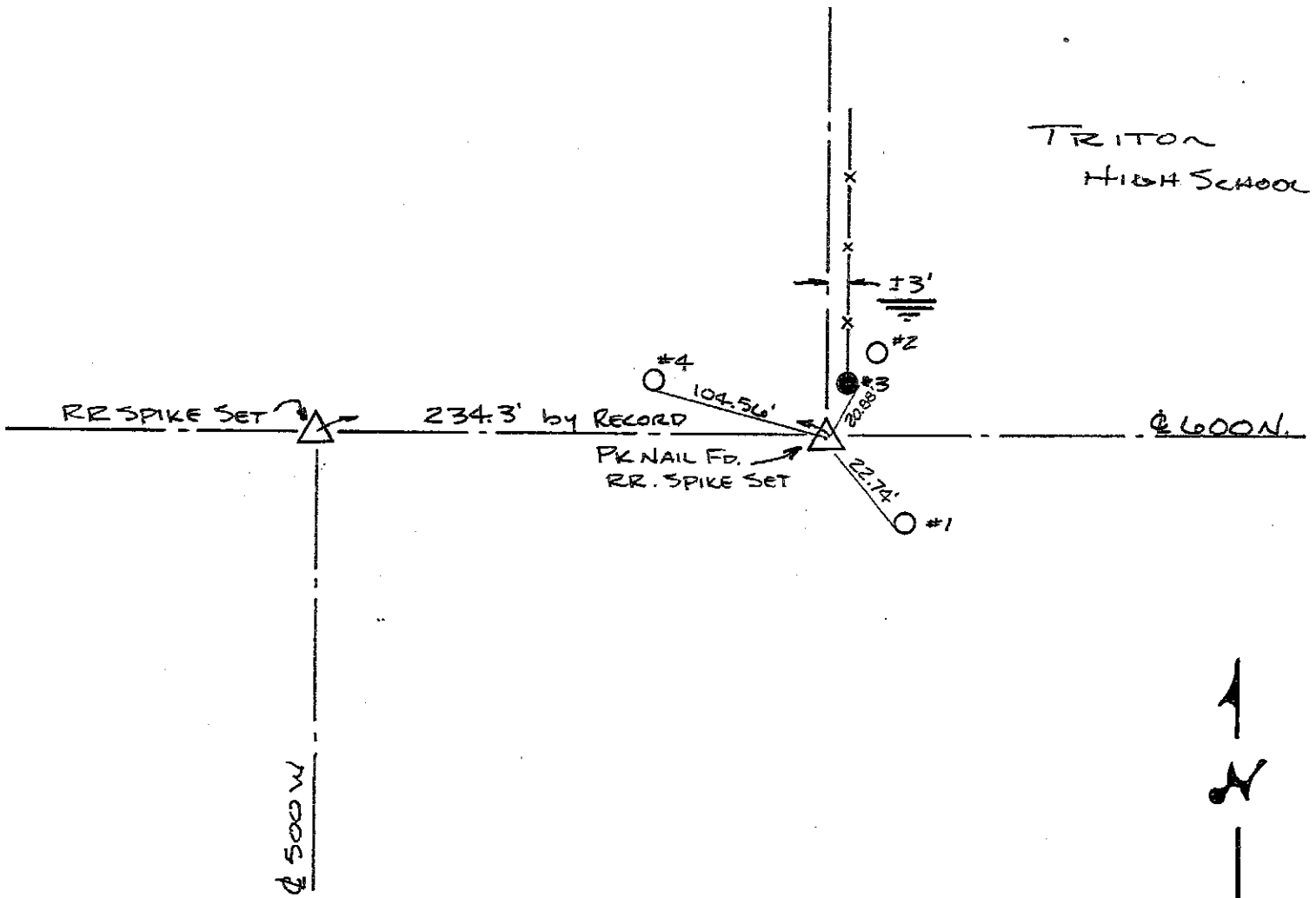
DATE 11 / 3 / 82

CREW P.C. L. MAY

Inst. Rod B. YATES

TYPE of MARKER RR SPIKE Cond. JUST SET

METHOD of ESTABLISHMENT FOUND PK NAIL ON SURFACE, DUG FOR RR SPIKE
STONE NONE FOUND, REPLACE PK NAIL ON ROAD SURFACE



REFERENCE	DISTANCE	DESCRIPTION
1	C 22.74	NAIL W/ BOTTLE CAP FOUND, 6" UP, S.W. SIDE REMC PWP#02570
2	39.25	" " " " " 6" UP, E. SIDE REMC PWP#02571
3	20.88	CENTER OF 3" STEEL FENCE POST AT BOTTOM
4	104.56	PK NAIL SET IN S. SIDE OF REMC PWP# 02567, 1' UP
STRADLE	3.00' NE	PK NAIL SET IN ROADWAY
STRADLE	3.00' NW	" " " " "

SECTION CORNERS


SECTION 33 TOWNSHIP 15 NORTH RANGE 6 EAST

TOWNSHIP SUGAR CREEK HANCOCK COUNTY, INDIANA

TYPE MONUMENT STONE DEPTH 9"

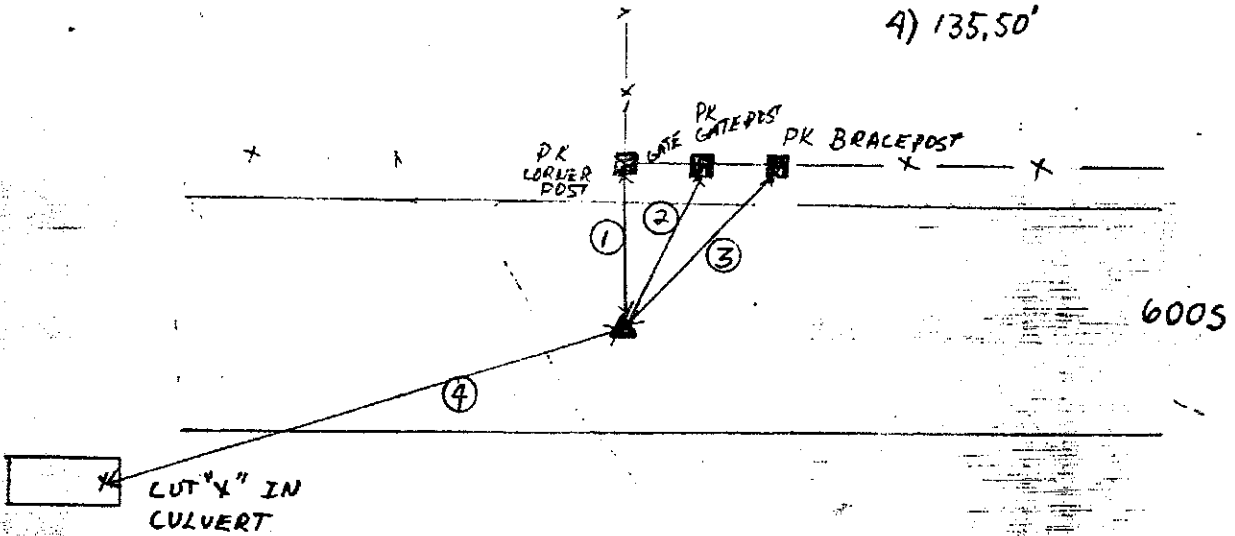
DATE FOUND 8-11-77 DATE SET 8-11-77 BY: BRD

BRONZE PLUG + PLATE
SET OVER STONE BY JPTM,TK



TIES

- 1) 16.72'
- 2) 21.03'
- 3) 26.64'
- 4) 135.50'



SECTION CORNER RECORD

11C
(1 of 2)

SHELBY COUNTY, INDIANA

Soc. 4 T. 14 R. 6

DATE 7/13/04

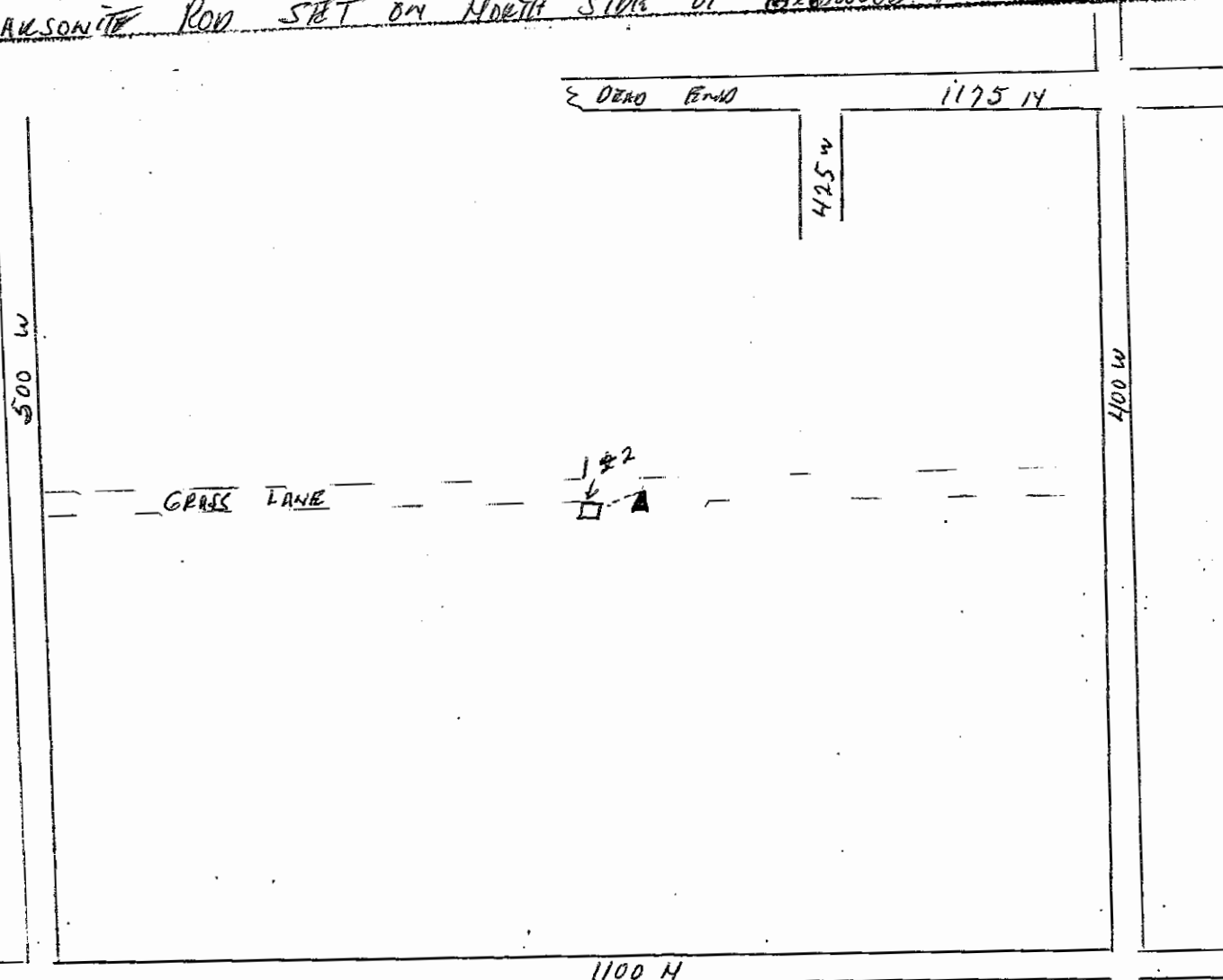
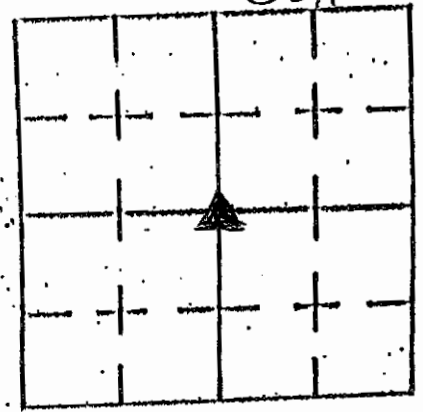
CREW P.C. _____

Inst. _____ Rod TEO SMITH

TYPE OF MARKER _____ Cond. _____

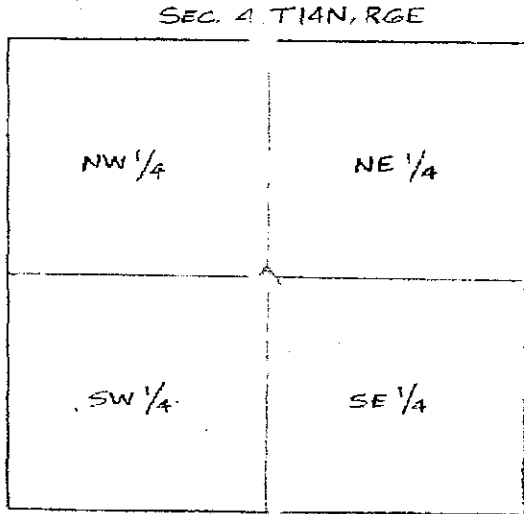
METHOD OF ESTABLISHMENT 5/8" REBAR WITH ALUM D.C.S.K.

CARSONITE ROD SET ON NORTH SIDE OF 6x6 WOOD POST.

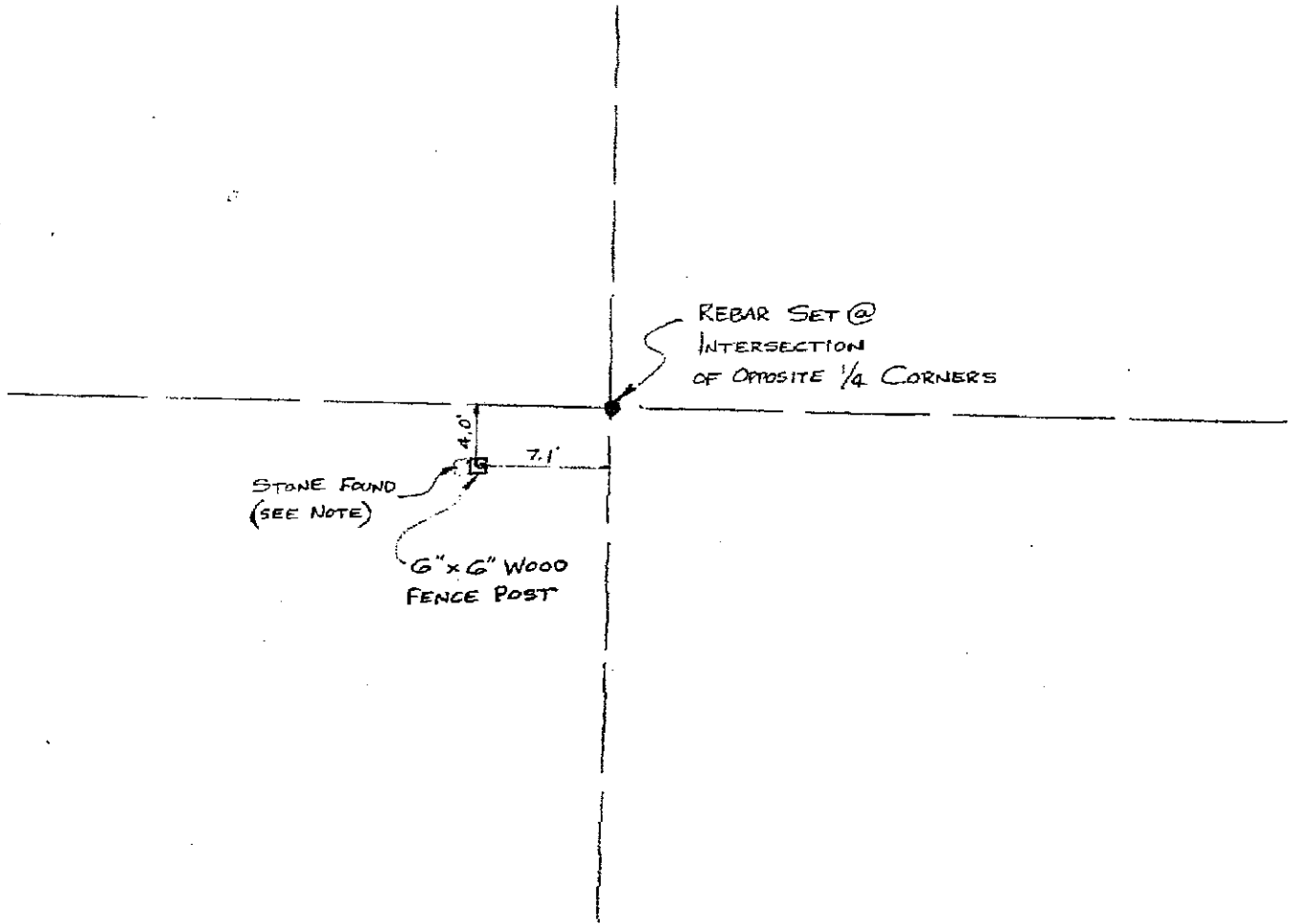


REFERENCE	DISTANCE	DESCRIPTION
1	8'	6x6 WOOD FENCE (GATE) POST
2	8'	CARSONITE ROD
		OPEN FIELDS ALL AROUND - NOTHING ELSE TO PULL TIES TO.

11C
(2 of 2)



NOTE: A stone was found by a fence post; the fence post appears to be a gate post and not a corner post. The stone is unmarked and there is no historical data available from the County Surveyor indicating as to whether or not a stone was ever set at this corner in the original public surveys for this Section. A rebar was set at the intersection of straight lines between the opposite 1/4 corners as outlined in the U.S. Department of the Interior "Manual of Surveying Instructions 1973" and in the U.S. Department of the Interior manual "Restoration of Lost or Obliterated Corners and Subdivision of Sections". The corner as established in this manner matches monuments found on the "Roddy Minor Subdivision" tract within ± 0.8 feet.



SECTION CORNER RECORD

SHELBY COUNTY, INDIANA

Sec. 9 T. 14-N R. 6-E

DATE 6/21/1988

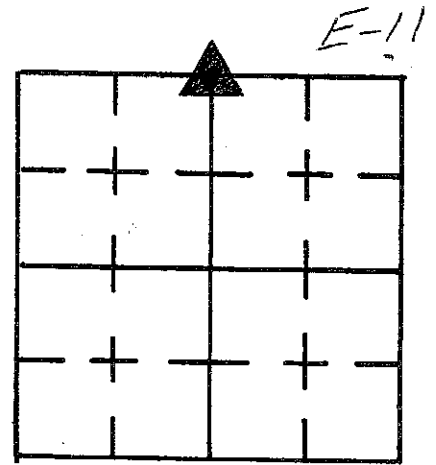
CREW P.C. P. Dege low

Inst. _____ Rod D & D. Keithley

TYPE of MARKER 30" monument Cond. Set in place of R.R. Spike

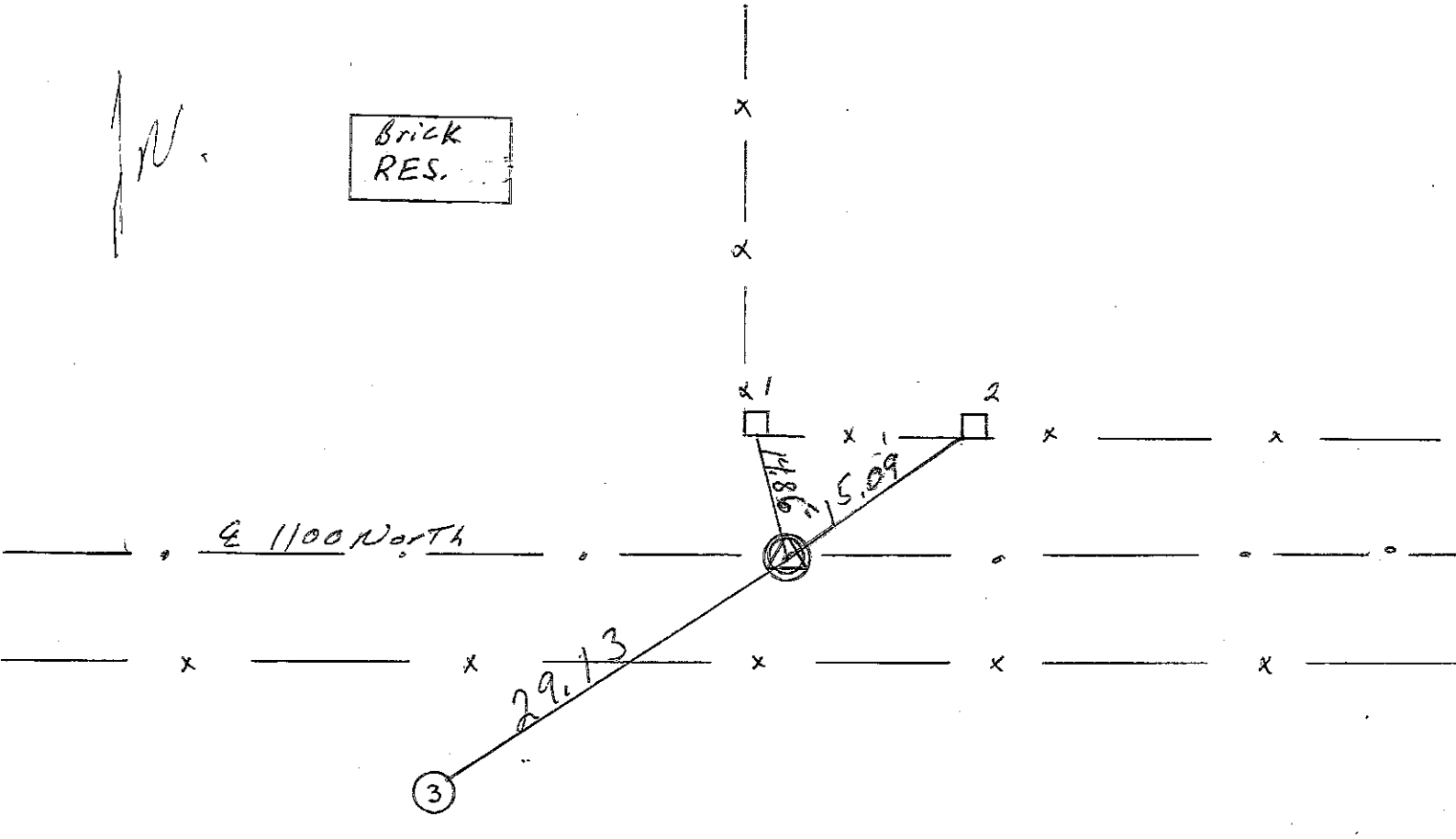
METHOD of ESTABLISHMENT Found R.R. Spike by using old Tie Sheet. Set P.K.'S 2' South & West of R.R. Spike. Then removed R.R. Spike & set monument.

11E
(1 of 2)



N

Brick RES.



REFERENCE	DISTANCE	DESCRIPTION
(1)	14.86'	P.K. NAIL IN Corner Post
(2)	15.09'	P.K. NAIL IN Brace Post
(3)	29.13'	P.K. NAIL IN R.E.M.C. Pole #19672
OFFSET	2.00'	P.K. NAIL IN Pavement South of monument
OFFSET	2.00'	P.K. NAIL IN Pavement West of monument
		Set R.R. SPIKE over monument.

SECTION CORNER RECORD

SHELBY COUNTY, INDIANA

Sec. 9 T. 14 R. 6

DATE 10/29/82

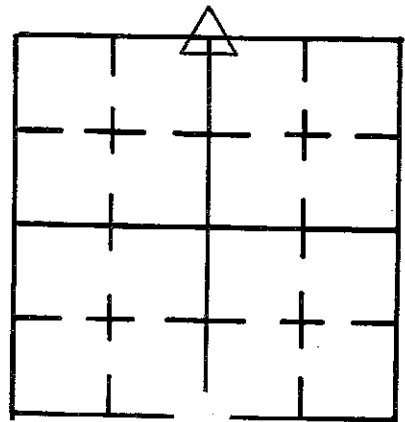
CREW P.C. JW

Inst. MM Rod DB

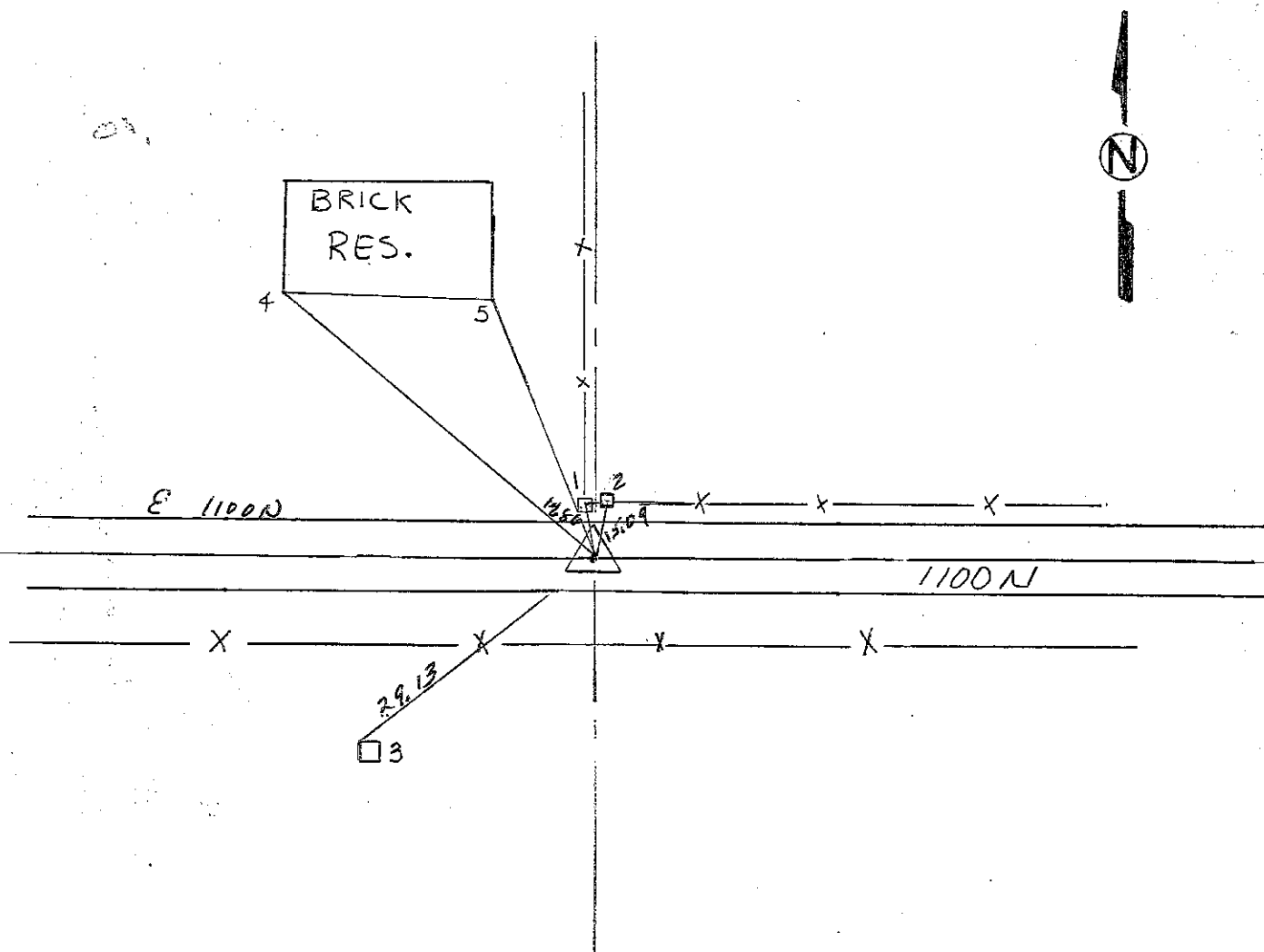
TYPE of MARKER RR SPK Cond. _____

METHOD of ESTABLISHMENT RR SPK FD; DUG FOR STONE;
NO STONE; RESET SPIKE (SPIKE SET BY ED FLEENOR)

11E
(2 of 2)



E11



REFERENCE	DISTANCE	DESCRIPTION
1	14.85'	PK NAIL IN COR. POST
2	15.12	PK NAIL IN BRACE POST
3		PK NAIL IN REMC. POLE # 19672
4	117.78	COR. BRICK
5	80.12	COR. BRICK

SECTION CORNER RECORD

SHELBY COUNTY, INDIANA

Sec. 9 T. 14 N R. 6 E

DATE 11 / 2 / 82

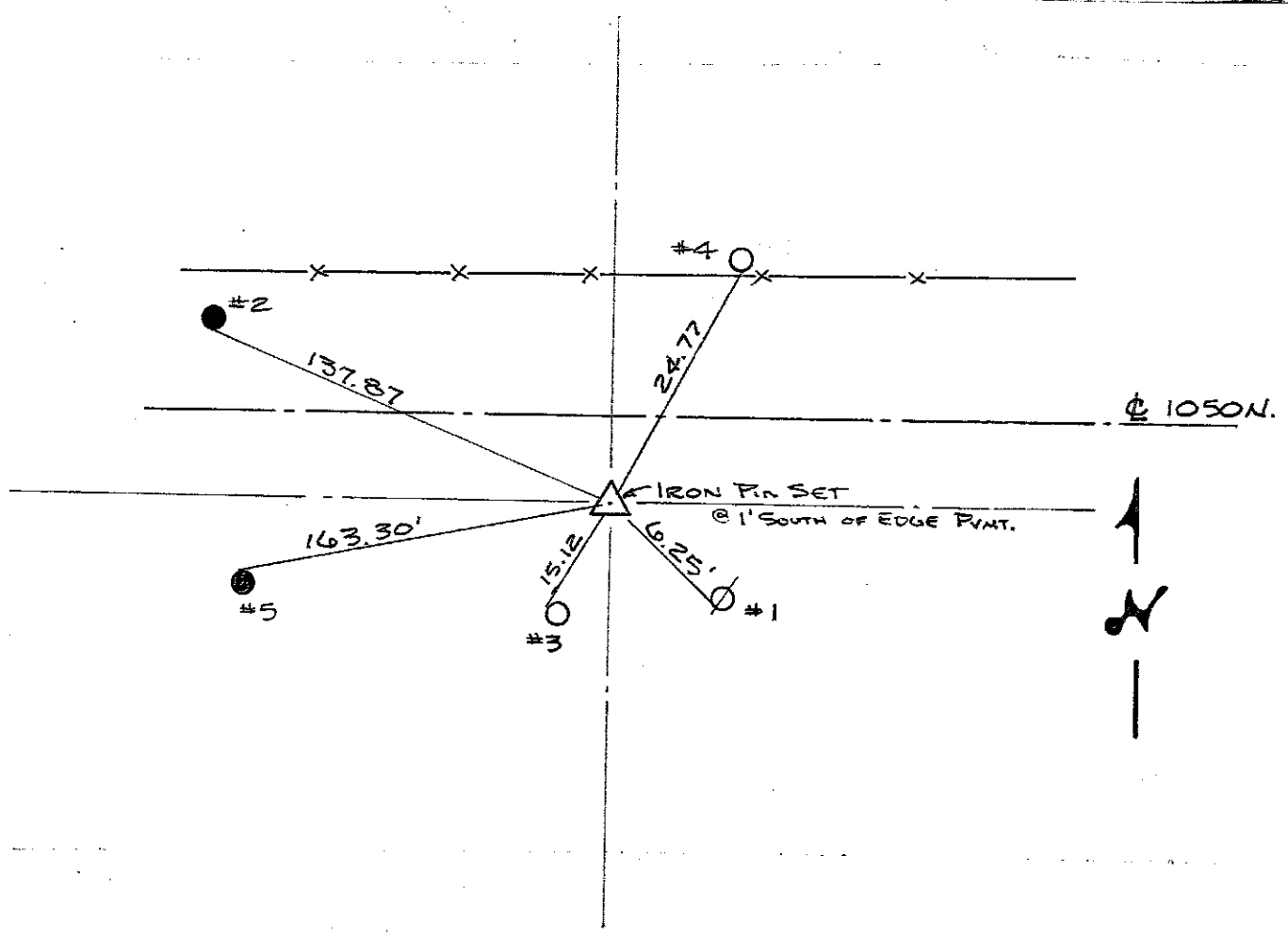
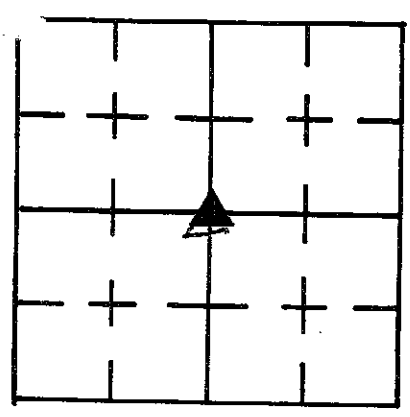
CREW P.C. JW

Inst. _____ Rod _____

TYPE of MARKER Iron pin Cond. set 1' s. of S. Edge of Pavement

METHOD of ESTABLISHMENT Ran-out mile and computed the location of this corner

11G
(1 of 1)



REFERENCE	DISTANCE	DESCRIPTION
1	6.25	P.K. Nail w. Side Tele Pole #9
2	137.87	Center 5" Gas Line Marker # 106 106 Up 6"
3	15.12	P.K. Nail N.W. ^{Side} Wood Fence Post (No fence)
4	24.77	P.K. Nail S. Side Wood Fence Post
5	163.30	Center 5" (50H10) Sign Post up 3'

SECTION CORNER RECORD

SHELBY COUNTY, INDIANA

11L
(1 of 1)

Sec. 16 T. 14 R. 6

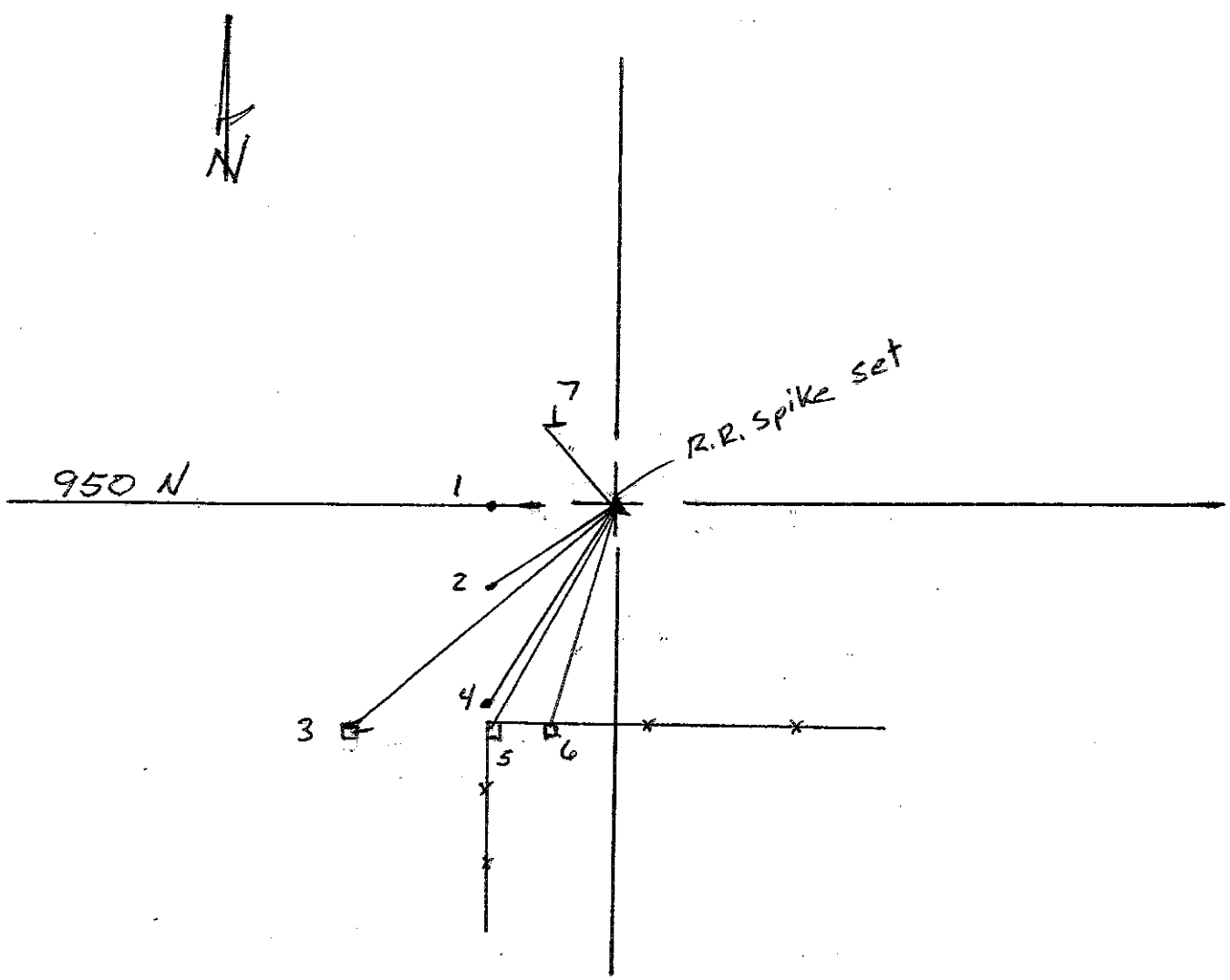
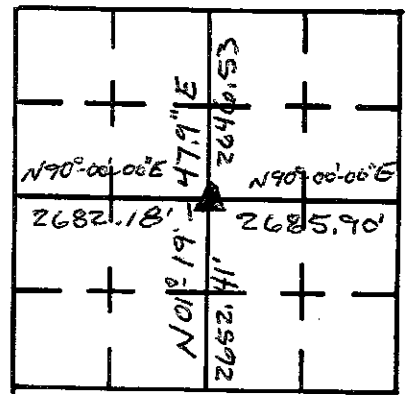
DATE 3/30/82

CREW P.C. BARNHART, WALL

Inst. _____ Rod _____

TYPE of MARKER R.R. Spike Cond.

METHOD of ESTABLISHMENT INTERSECTION FROM EXTERIOR CORNERS



REFERENCE	DISTANCE	DESCRIPTION
1	11.50	R.R. Spike w/ 'x' on 1/4 line and Prop Cor.
2	13.69	P.K. Nail on fence line and 4' N. of S. edge of pavement
3	26.63	" " on N.W. side of Pwp.
4	20.27	I. pin on Property line
5	22.26	P.K. nail in N.W. side of corner post
6	19.25	P.K. nail in W. side of 1st post east of corner
7	16.33	W. side of metal fence post

SECTION CORNER RECORD

SHELBY COUNTY, INDIANA

Sec. 28 T. 14 R. 6

DATE 08/21/01

CREW P.C. TONY SIPES

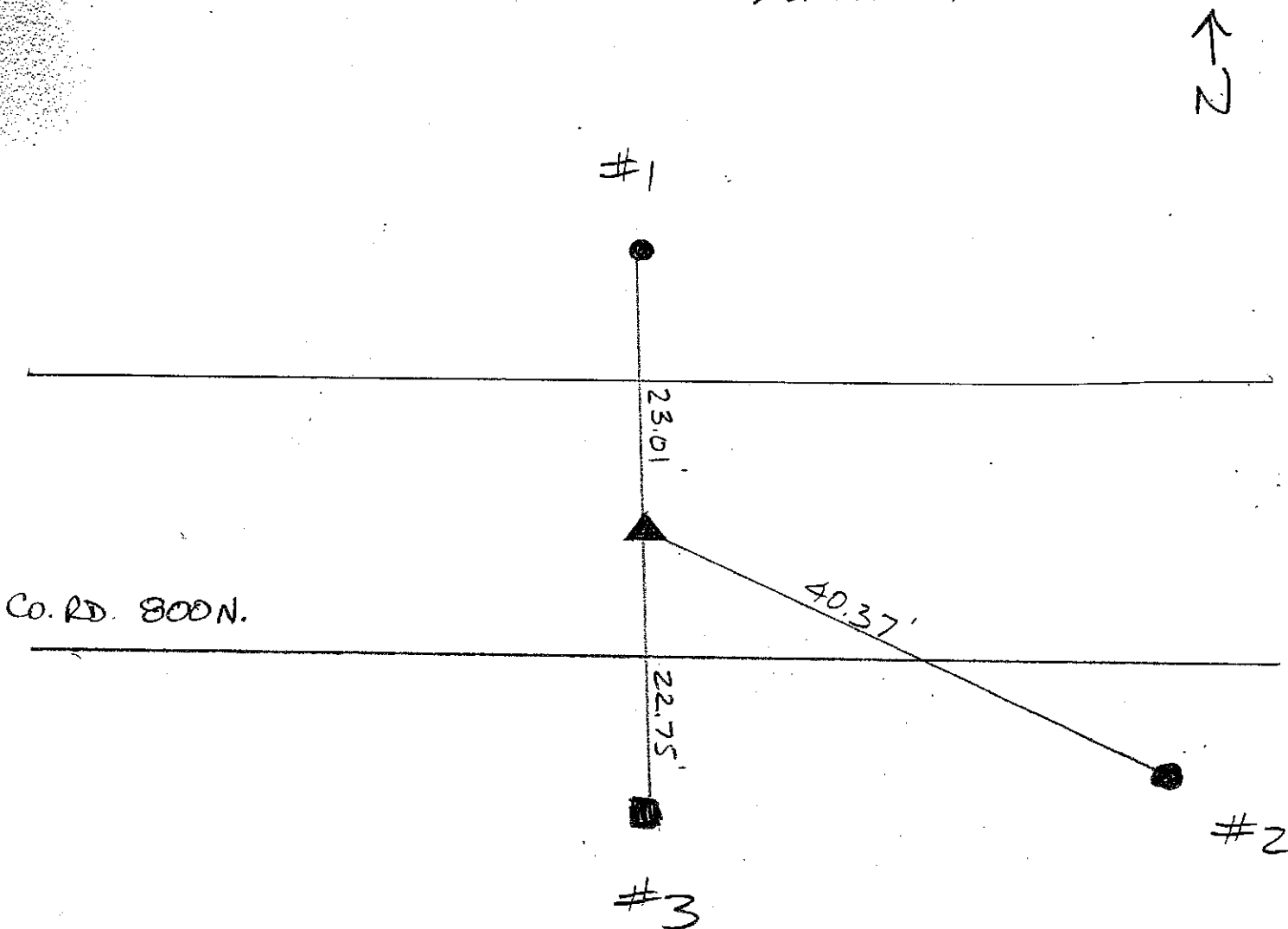

Inst. _____ Rod _____

TYPE of MARKER PK NAIL OVER IRON PIN Cond. _____

METHOD of ESTABLISHMENT IRON PIN SET BY EX SHELBY COUNTY

SURVEYOR WHITLOCK 3/79 REFERENCED DUE TO FACT SOME POINTS NO LONGER EXIST

11R
(1 of 2)



REFERENCE	DISTANCE	DESCRIPTION
1	23.01'	OLD FENCE POST (LEANING PK NAIL @ 12" UP WEST SIDE)
2	40.37'	REMC POLE # 03230 (PK NAIL @ 12" UP NORTH SIDE)
3	22.75'	SQUARE FENCE POST (PK NAIL @ 12" UP WEST SIDE)
		(THERE ARE 2 FENCE POSTS TOGETHER - REFERENCE THE TALLER OF THE TWO - NOT THE BURNT ONE)

SECTION CORNER RECORD

11V
(1 of 1)

SHELBY COUNTY, INDIANA

Sec. 28 T. 14 R. 6

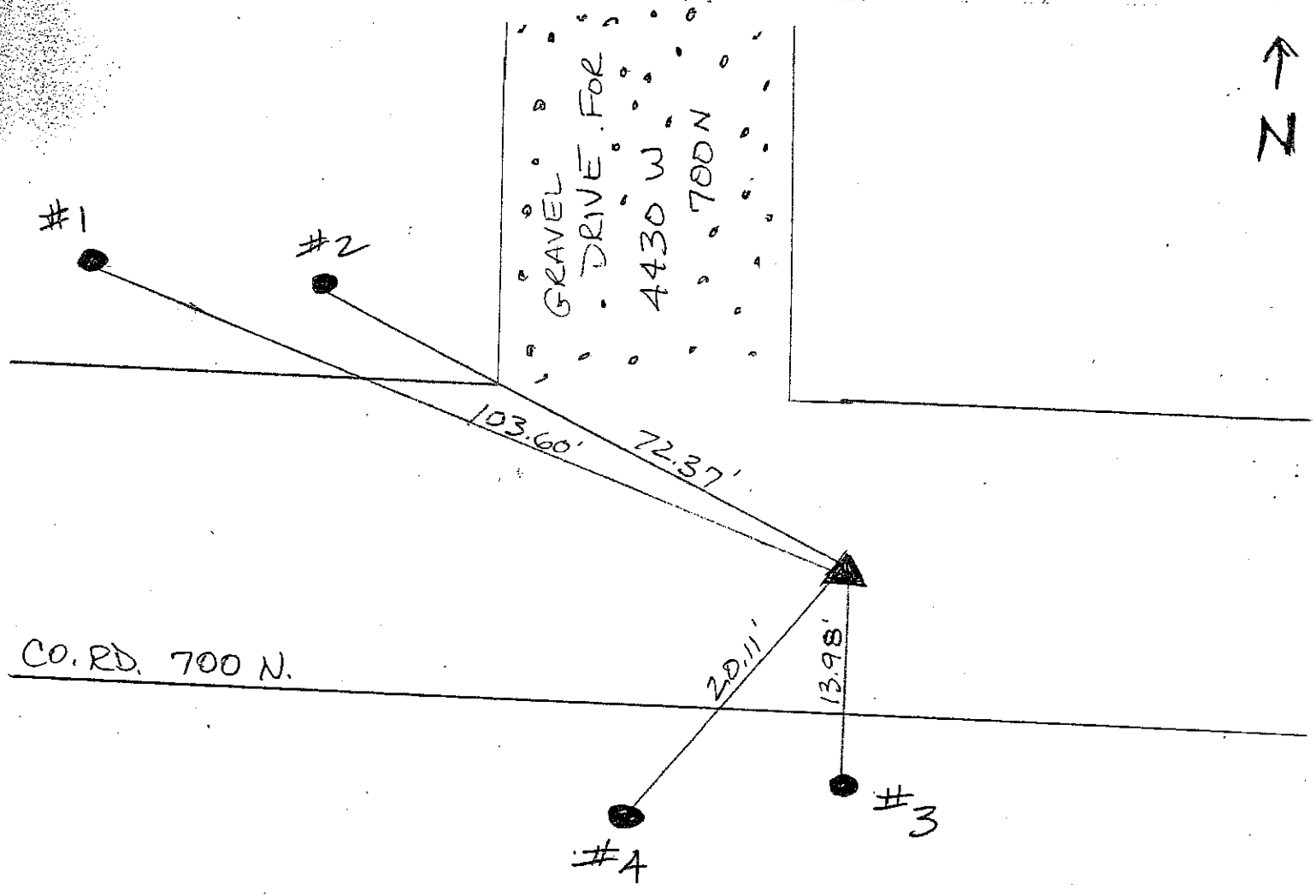

DATE 08/21/01

CREW P.C. TONY SIDES

Inst. _____ Rod _____

TYPE of MARKER #5 REBAR OVER STONE Cond. _____

METHOD of ESTABLISHMENT POINT ESTABLISHED PER SURVEY BY PROJECTS PLUS - SIGNED OFF BY JEFFER K SMITH, REG. ENG. #194



REFERENCE	DISTANCE	DESCRIPTION
1	103.60	24" MULTIPLE TRUNK MAPLE (PK NAIL @ 15" UP SOUTH SIDE)
2	72.37	8" MAPLE (PK NAIL @ 15" UP SOUTH SIDE)
3	13.98	REMC POLE # 03248 (PK NAIL @ 18" UP WEST SIDE)
4	20.11	3.0' X 3.0' X 1.5' LIMESTONE BOULDER (+ CHISELED ON TOP)

SECTION CORNER RECORD

SHELBY COUNTY, INDIANA

Sec. 4 T. 14 R. 6

DATE 6/27/80

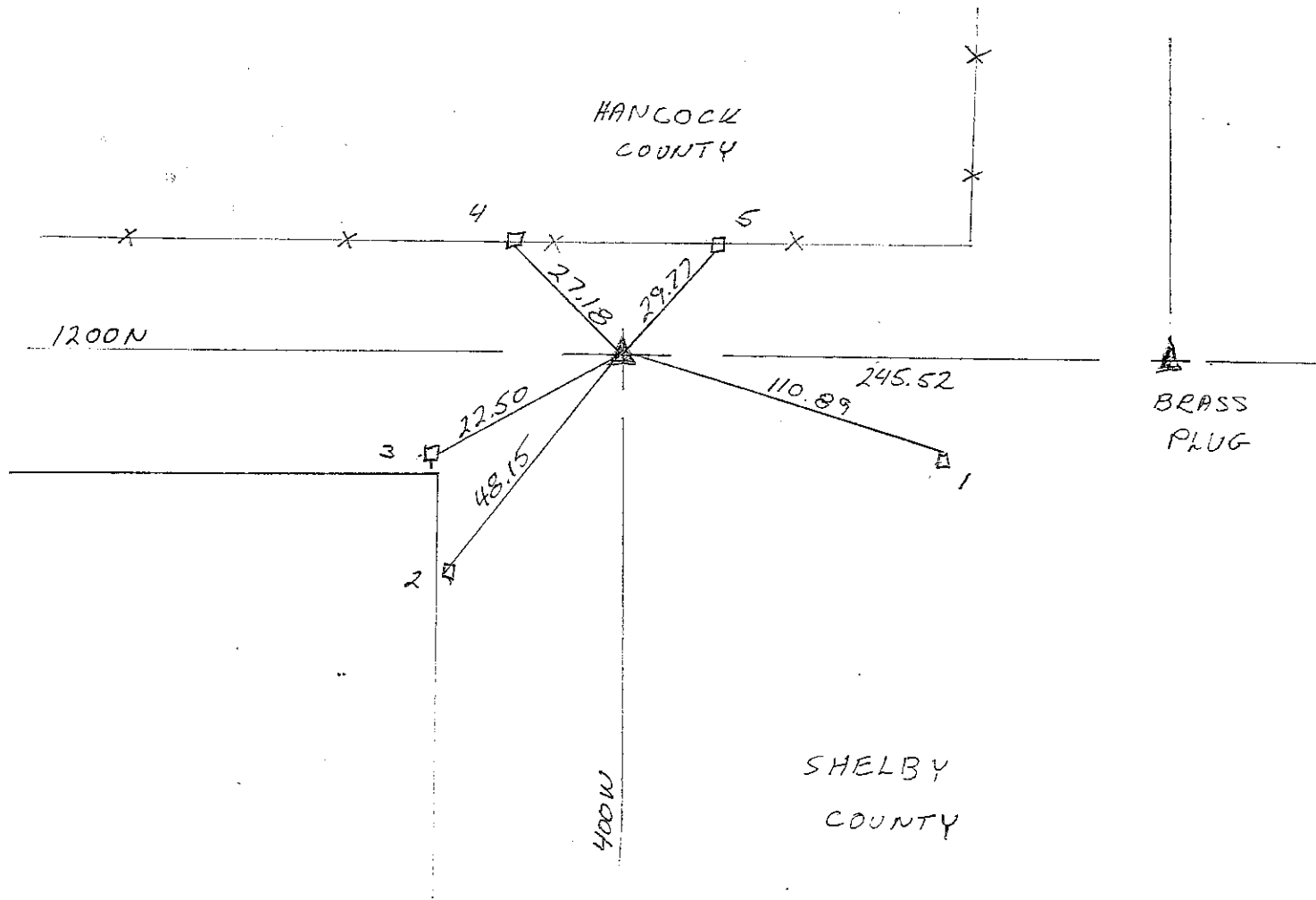
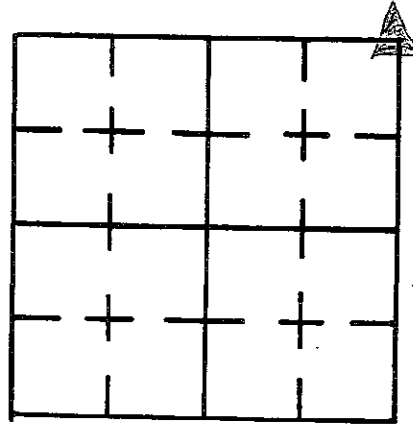
CREW P.C. R. WALL

Inst. S. CURREN Rod S. CARMONY

TYPE of MARKER I. PIN Cond. _____

METHOD of ESTABLISHMENT SET

13A
(1 of 2)




REFERENCE	DISTANCE	DESCRIPTION
1	110.89	NAIL BOTTLE CAP N SIDE TELE. POLE NO #
2	48.15	" " " E. SIDE TELE. POLE NO #
3	22.50	" " " " " " " "
4	27.18	" " " S. " FEN. POST
5	29.77	" " " " " " " "

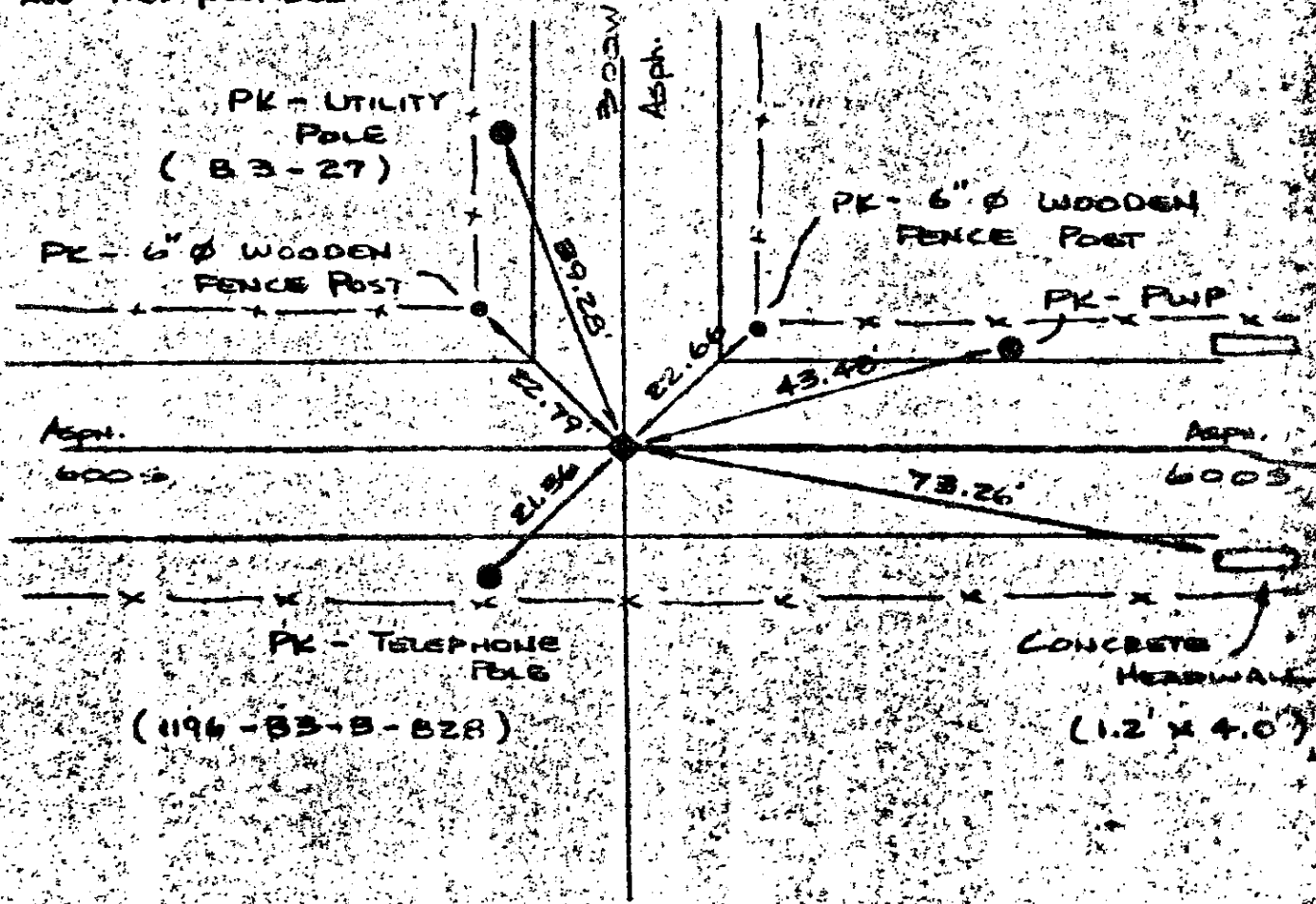
SECTION CORNERS

13A

CORNER SE COR
 SECTION 33 TOWNSHIP 15 NORTH RANGE 6 EAST
 TOWNSHIP SUGAR CREEK COUNTY HANCOCK
 TYPE MONUMENT STONE Fd. (BLUE) DEPTH 7" BELOW SURFACE
 DATE FOUND 11-13-73 DATE SET ✓ BY: DLG
 BRASS FLAG & PLATE SET OVER STONE - 6/76 DL
 BY: TK, H, JP

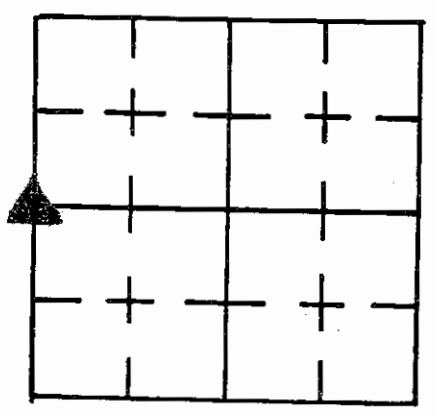


Notes: All TIES PUMBED



SECTION CORNER RECORD SHELBY COUNTY, INDIANA

13C
(1 of 1)



Sec. 3 T. 14N R. 6E

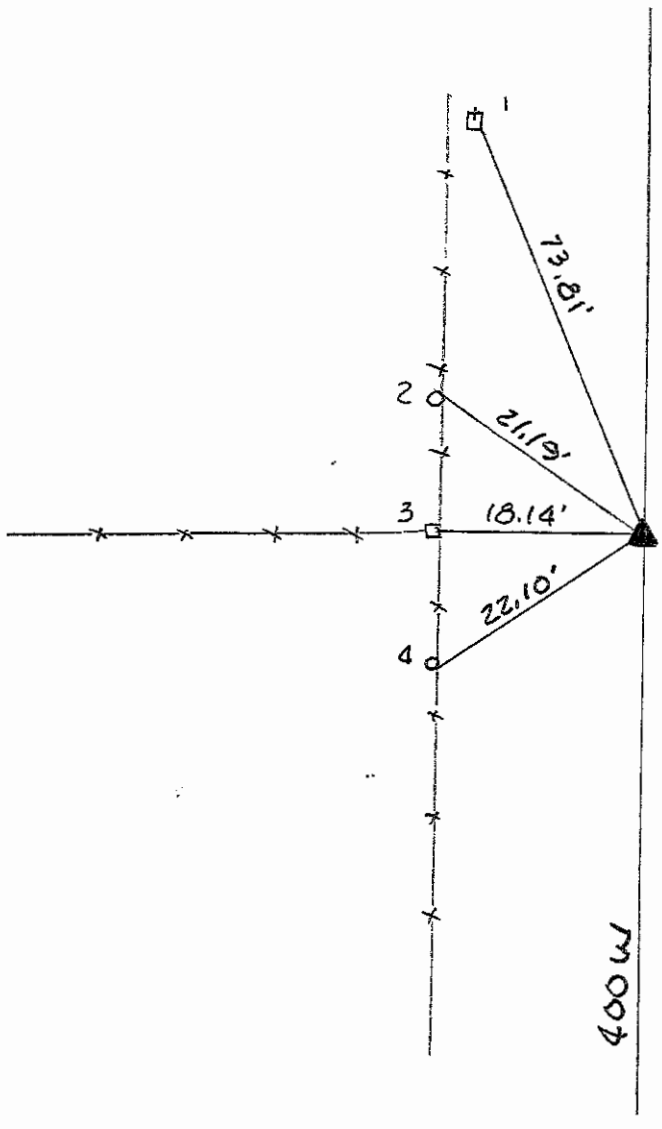
DATE 10 / 5 / 79

CREW P.C. R WALL

Inst. M MOSHER Rod _____

TYPE of MARKER stone Cond. DOWN 1'-0"

METHOD of ESTABLISHMENT _____



OPEN
FIELD

REFERENCE	DISTANCE	DESCRIPTION
1	73.81	NAIL IN B' CAP PWP BEMC#00796 E. SIDE UP 3'±
2	21.19'	" FENCE POST E. SIDE UP 3'±
3	18.14'	" FENCE CORNER POST E. SIDE UP 3'±
4	22.10'	" FENCE POST E. SIDE UP 3'±
NOTE		P.L. NAILS SET 3.00' WEST AND 3.00' SOUTH FOR STRADDLES

SECTION CORNER RECORD

SHELBY COUNTY, INDIANA

Sec. 3 T. 14-N R. 6-E

DATE 6/23/88

CREW P.C. P. Pegelow

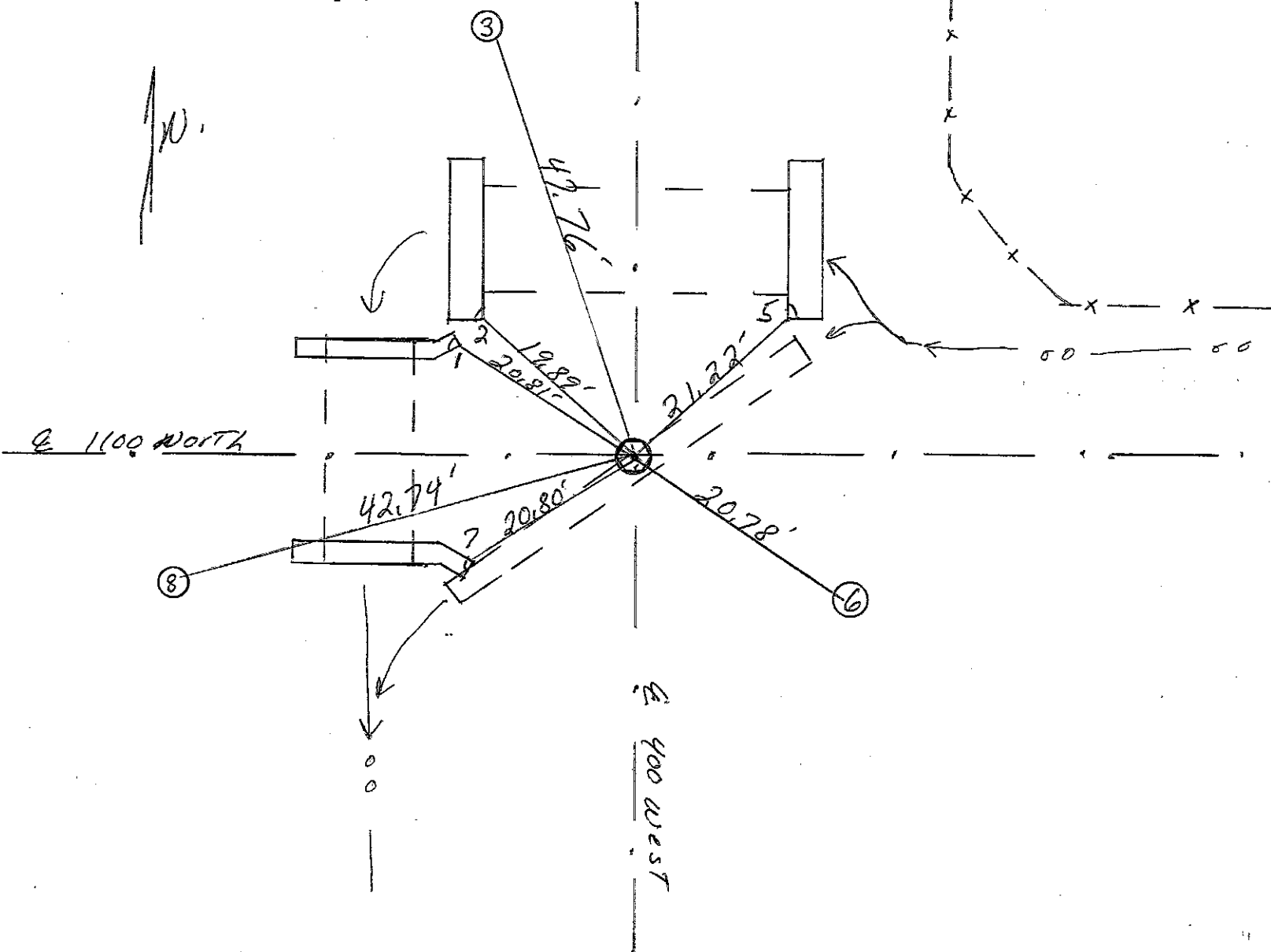
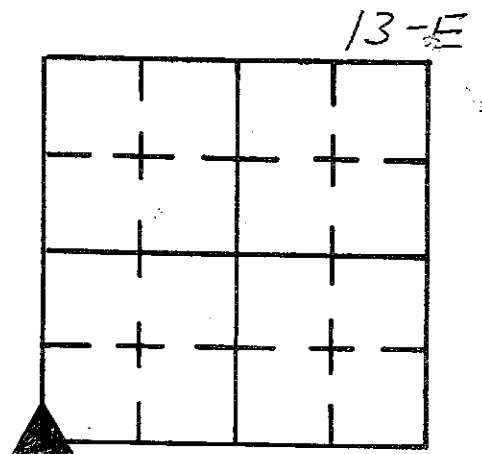
Inst. _____ Rod D.D. Keithley

TYPE of MARKER 30" movement Cond.

METHOD of ESTABLISHMENT Found Pk. NAIL by using old

Tie sheet SET 30" section corner monument 7" deep with a R.R. Spike over it. SET Pk's N&E. 2.00

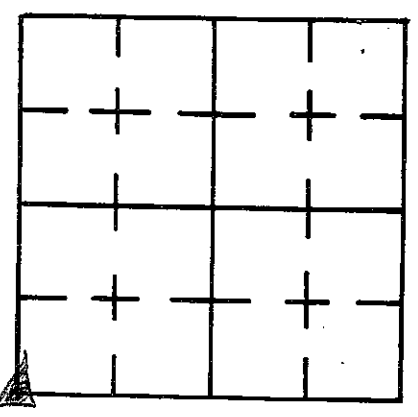
13E
(1 of 2)



REFERENCE	DISTANCE	DESCRIPTION
(1)	20.81	South East corner Headwall
(2)	19.86	South East corner Headwall
(3)	47.76	NAIL in Bottle cap E SIDE Tele. Pole
(4)	Cove	
(5)	21.22'	South West corner Headwall
(6)	20.78'	Pk. NAIL S. SIDE utility Pole
(7)	20.80'	North East corner Headwall
(8)	42.74'	Pk. NAIL North SIDE utility Pole
OFFSET	2.00'	Pk. in pavement North of monument
OFFSET	2.00'	Pk. in pavement East of monument

SECTION CORNER RECORD SHELBY COUNTY, INDIANA

13E
(2 of 2)



Sec. 3 T. 14 R. 6

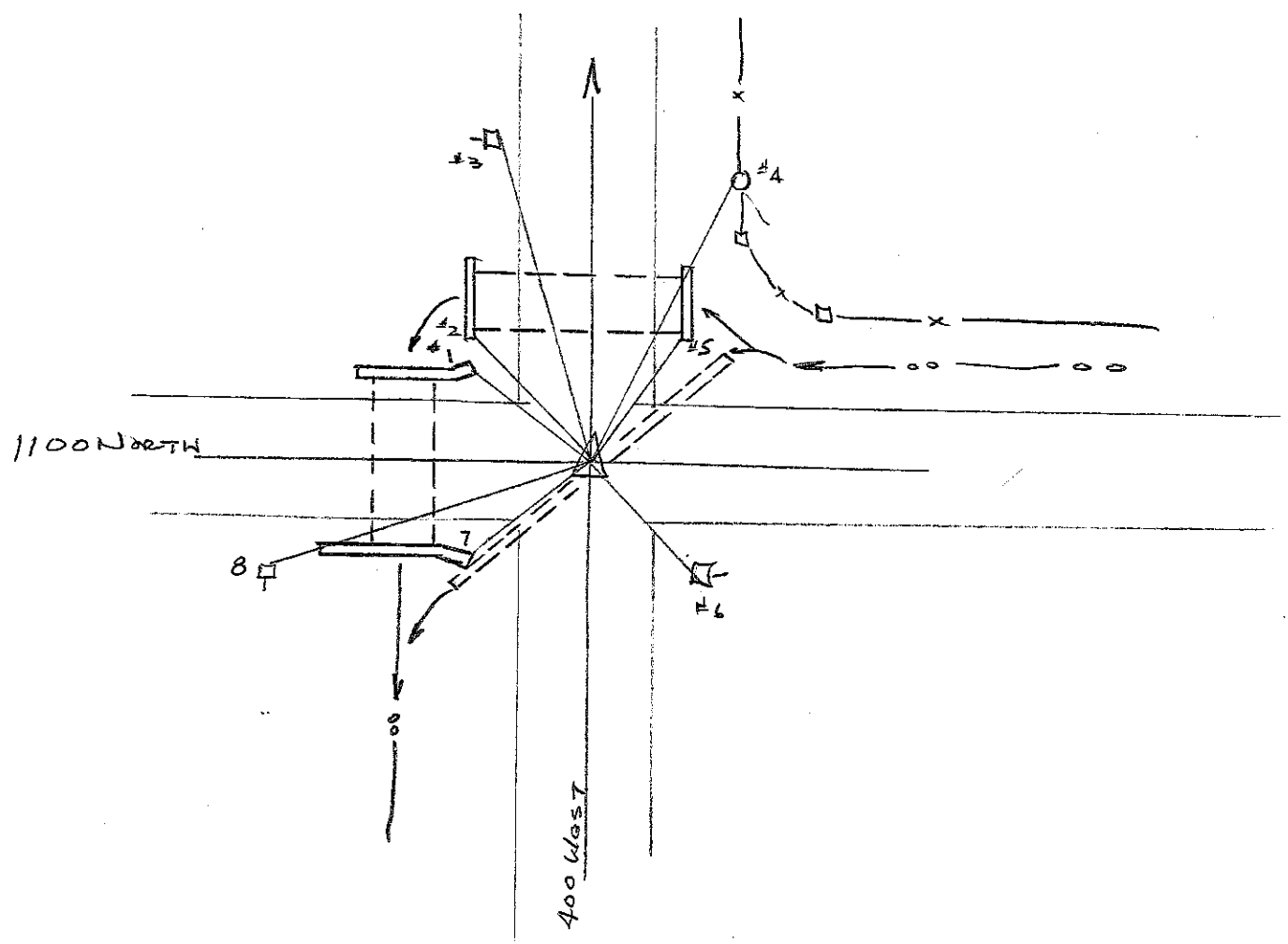
DATE 10/25/79

CREW P.C. J. WHITLOCK

Inst. R. WALL Rod _____

TYPE of MARKER R.R. SPIKE Cond. GOOD

METHOD of ESTABLISHMENT FOUND P.K. NAIL, ENTIRE INTERSECTION HAD BEEN DUG UP FOR BOX CULVERTS & DIAGONAL G.M.P.; THIS WAS CONFIRMED BY AN OLD GENTLEMAN WHO SAID THAT HAPPENED.



REFERENCE	DISTANCE	DESCRIPTION
1	20.77	S.E. CORNER HO'WL
2	19.86	S.E. " " "
3	47.73	NAIL IN CAP ON E. SIDE TELE. POLE
4	44.37	" " " " W. " POLE TYPE FENCE POST
5	21.07	S.W. CORNER HO'WL
6	20.76	P.K. NAIL IN S. SIDE PWP
7	20.84	N.E. CORNER OF HO'WL
8	42.72	P.K. NAIL N. SIDE PWP.

SHELBY COUNTY, INDIANA
Sec. 15 T. 14 R. 6

DATE:
CREW:
OLD RECORD REF:
MARKER TYPE:

▲ Ref. No.

Method of Establishment
*1/2" REBAR FOUND 0.3 BELOW ASPHALT PAVEMENT
 SET BY COUNTY IN 1980*



Drawing Not To Scale

REF #	DISTANCE	DESCRIPTION
		<i>ELEVATION 808.71'</i>
		<i>SEE SE COR 9-14-6 (SAME) REF 402</i>


GEODETTIC INFORMATION
Datum: NAD83 (CORS96)

GPS REF. <i>402</i>	<p>DISCLAIMER</p> <p>The section corner coordinates annotated hereon have been obtained with RTK GPS methods by personnel of Shelby County Surveyor. No guarantee is made to the correctness or accuracy of these values and they have been provided for recovery and verification purposes only. The Shelby County Surveyor's Office will not be held liable for errors or negligence in part by the surveyor who does not physically determine the location of section lines perform in compliance with Indiana Title 865, Article 1, Rule 12-10 of the Administration Code. These coordinates will have no legal weight of authority unless monument and all its accessories have been obliterated.</p>
DATE: <i>10/22/2018</i>	
BY: <i>SCOTT SUMNERFORD</i>	
NORTHING: <i>N 1610083.12</i>	
EASTING: <i>E 274236.74</i>	

13J



15-14-6 & 9-14-6 Moral Twp;



Shelbyville-Shelby County
Geographic Information System
25 W. Polk St.
Shelbyville, Indiana 46176

SECTION CORNER RECORD

SHELBY COUNTY, INDIANA

Sec. 16 T. 14 R. 6

DATE 8 / 14 / 30

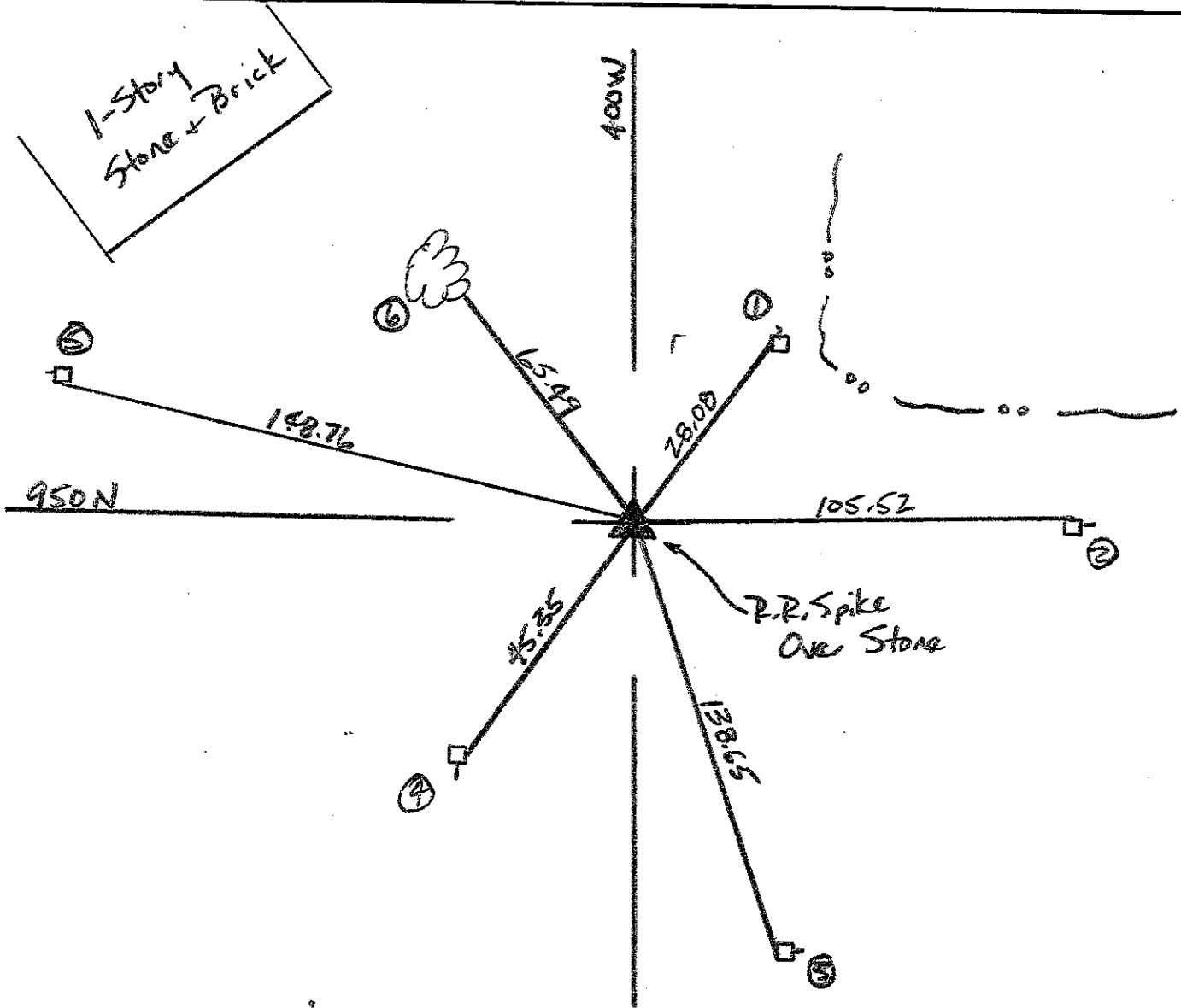
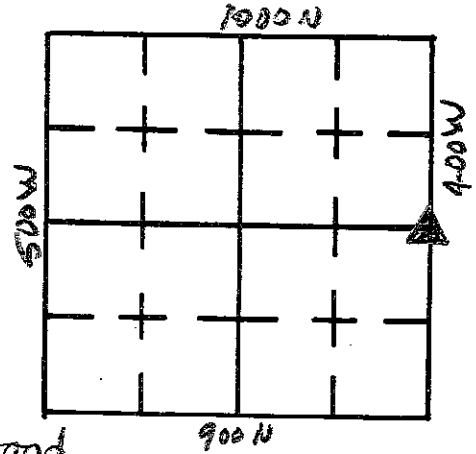
CREW P.C. R Wall

Inst. S. Curren Rod S. Carmony

TYPE of MARKER R.P. Spike Cond. Good

METHOD of ESTABLISHMENT Stone Found 16" ± Down

13L
(1 of 3)



REFERENCE	DISTANCE	DESCRIPTION
1	28.08	Nail in Bottlecap w. Side P.W.P. # 01076
2	105.52	" " " N. " " 01077
3	138.65	" " " W. " " 01075
4	45.35	" " " E. " " 01074
5	148.76	" " " S. " " 01078
6	65.49	" " " SE. " 36" Maple

SHELBY COUNTY, INDIANA
Sec. 15 T.14 R.6

DATE:
CREW:
OLD RECORD REF:
MARKER TYPE:

▲ Ref. No.

Method of Establishment

RECOVERED R.R. SPIKE 0.45' BELOW ASPHALT
PAV. RR SPIKE WAS PLACED OVER A STONE
BY THE SHELBY CO. SURVEYORS OFFICE
IN 1980.



Drawing Not To Scale

REF #	DISTANCE	DESCRIPTION
		ELEVATION 806.14'


GEODETIC INFORMATION
Datum: NAD83 (CORS96)

GPS REF.	<p>DISCLAIMER The section corner coordinates annotated hereon have been obtained with RTK GPS methods by personnel of Shelby County Surveyor. No guarantee is made to the correctness or accuracy of these values and they have been provided for recovery and verification purposes only. The Shelby County Surveyor's Office will not be held liable for errors or negligence in part by the surveyor who does not physically determine the location of section lines perform in compliance with Indiana Title 865, Article 1, Rule 12-10 of the Administration Code. These coordinates will have no legal weight of authority unless monument and all its accessories have been obliterated.</p>
DATE: 10/22/2018	
BY: SCOTT SUMERFORD	
NORTHING: N 1607435.65	
EASTING: E 274222.33	

13L



15 14 6 SW Corner NW 1/4



Shelbyville-Shelby County
Geographic Information System
25 W. Polk St.
Shelbyville, Indiana 46176

SECTION CORNER RECORD

13P
(1 of 1)

SHELBY COUNTY, INDIANA

Sec. 21 T. 14 R. 6

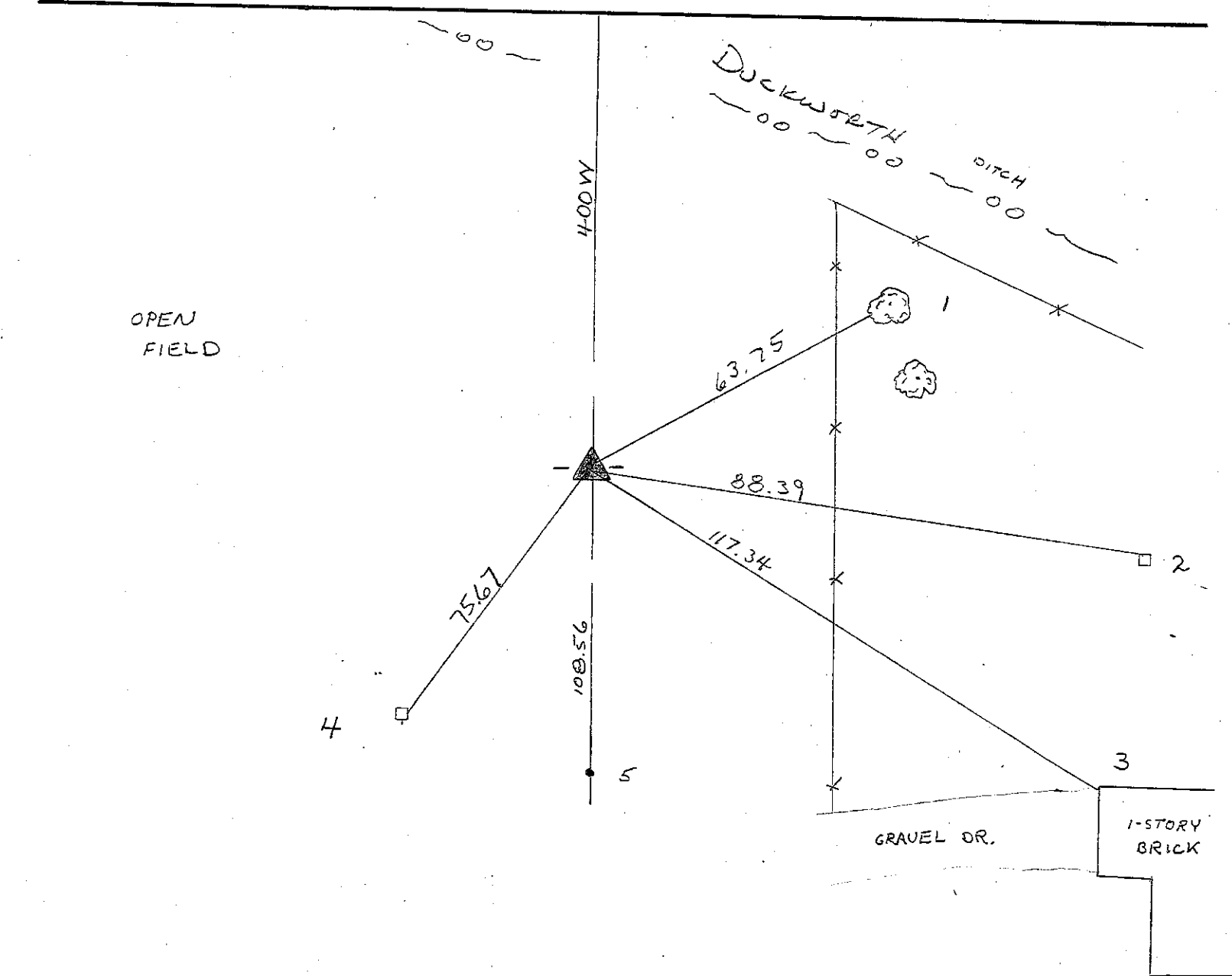
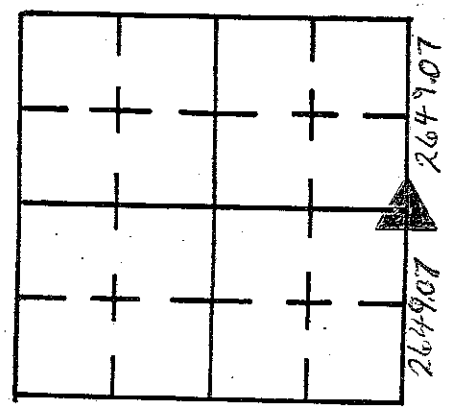
DATE 10 / 13 / 81

CREW P.C. R. WALL

Inst. D. BARNHART Rod D. MACKELL

TYPE of MARKER I. PIN Cond. _____

METHOD of ESTABLISHMENT STONE DUG FOR, I.PIN SET AT MILE SPAT ONLINE



REFERENCE	DISTANCE	DESCRIPTION
1	63.75	P.K. S.W. SIDE 15" TREE
2	88.39	P.K. N. SIDE LIGHT POLE # 01059
3	117.34	N.W. COR. BRICK GARAGE
4	75.67	P.K. E. SIDE P.W.P. # 01058
5	108.56	P.K. IN RD.

SHELBY COUNTY, INDIANA
Sec. 27 T. 14 R. 6
MORAL TWP

▲ Ref. No.

DATE:
CREW:
OLD RECORD REF:
MARKER TYPE:

Method of Establishment
*RECOVERED BOAT SPIKE AS PER
COUNTY SURVEYOR'S RECORDS*



Drawing Not To Scale

REF #	DISTANCE	DESCRIPTION
		<i>ELEVATION 798.31'</i>


GEODETTIC INFORMATION
Datum: NAD83 (CORS96)

GPS REF. <i>556</i>	<p>DISCLAIMER</p> <p>The section corner coordinates annotated hercon have been obtained with RTK GPS methods by personnel of Shelby County Surveyor. No guarantee is made to the correctness or accuracy of these values and they have been provided for recovery and verification purposes only. The Shelby County Surveyor's Office will not be held liable for errors or negligence in part by the surveyor who does not physically determine the location of section lines perform in compliance with Indiana Title 865, Article 1, Rule 12-10 of the Administration Code. These coordinates will have no legal weight of authority unless monument and all its accessories have been obliterated.</p>
DATE: <i>11/07/2017</i>	
BY: <i>SCOTT SUMERFORD</i>	
NORTHING: <i>1599488.93</i>	
EASTING: <i>274237.20</i>	

13R



27 14 6 NW Corner



*Shelbyville-Shelby County
Geographic Information System
25 W. Polk St.
Shelbyville, Indiana 46176*

SECTION CORNER RECORD

SHELBY COUNTY, INDIANA

Sec. 28 T. 14 R. 6

DATE 5/29/02

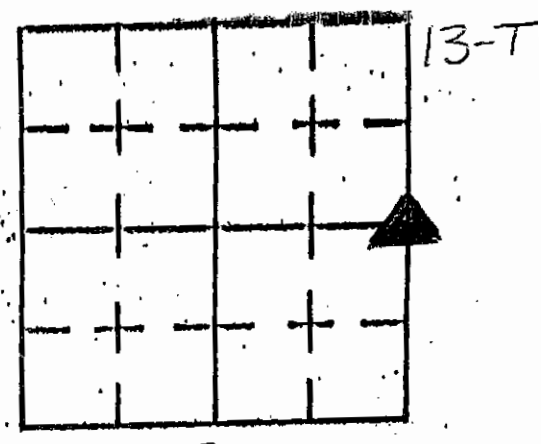
CREW P.C. TOM SIDES

Inst. _____ Rod _____

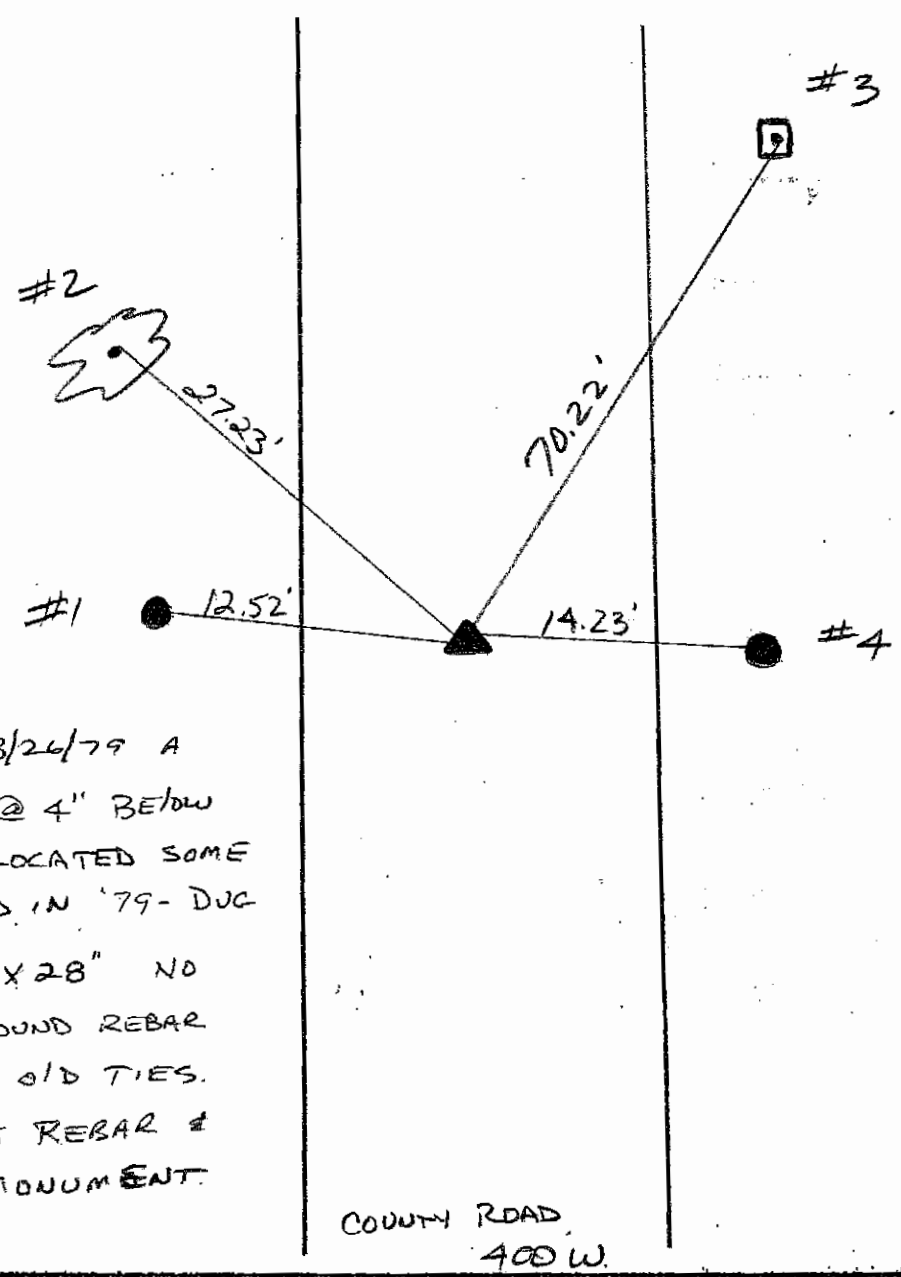
TYPE of MARKER S.C. SOLDER MONUMENT Cond. _____

METHOD of ESTABLISHMENT _____

13T
(1 of 4)



JUST SET



PER RECORDS DTD 3/24/79 A
STONE WAS FOUND @ 4" BELOW
ROAD SURFACE. LOCATED SOME
TIES REFERENCED IN '79- DUG
A HOLE 2' X 2' X 28" NO
STONE FOUND. FOUND REBAR
IN ROADWAY PER OLD TIES.
RESET 3.0' #5 REBAR &
CAPPED WITH MONUMENT.

COUNTY ROAD
400 W.

REFERENCE	DISTANCE	DESCRIPTION
1	12.52'	REMC POLE # 03189 - PK NAIL & WASHER @ 12" UP NORTH SIDE OF POLE
2	27.23'	DBL TRUNK TREE FRONT YARD OF 7373 N 400W PK NAIL & WASHER @ 12" UP EAST SIDE OF TREE
3	70.22'	PIPE SET IN 1.5' SQ CONCRETE FRONT YARD 7356 N 400W
4	14.23'	REMC POLE # 03188 - PK NAIL & WASHER @ 8" UP NORTH SIDE OF POLE

SHELBY COUNTY, INDIANA
Sec. 27 T. 14 R. 6
MORAL TWP.

DATE:
CREW:
OLD RECORD REF:
MARKER TYPE:

▲ Ref. No.

Method of Establishment

RECOVERED SHELBY COUNTY SURVEY
MONUMENT



Drawing Not To Scale

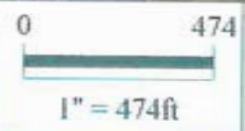
REF #	DISTANCE	DESCRIPTION
		ELEVATION 806.88'

GEODETIC INFORMATION
Datum: NAD83 (CORS96)

GPS REF. 557	DISCLAIMER The section corner coordinates annotated hercon have been obtained with RTK GPS methods by personnel of Shelby County Surveyor. No guarantee is made to the correctness or accuracy of these values and they have been provided for recovery and verification purposes only. The Shelby County Surveyor's Office will not be held liable for errors or negligence in part by the surveyor who does not physically determine the location of section lines perform in compliance with Indiana Title 865, Article 1, Rule 12-10 of the Administration Code. These coordinates will have no legal weight of authority unless monument and all its accessories have been obliterated.
DATE: 11/07/2017	
BY: SCOTT SUMERFORD	
NORTHING: 1596837.89	
EASTING: 274254.70	



27 14 6 SW Corner NW 1/4

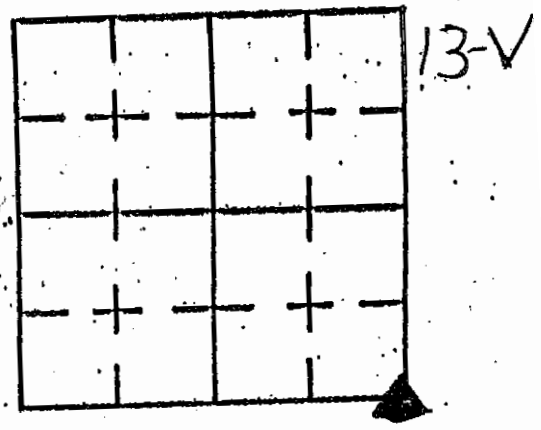


*Shelbyville-Shelby County
Geographic Information System
25 W. Polk St.
Shelbyville, Indiana 46176*

SECTION CORNER RECORD

SHELBY COUNTY, INDIANA

13V
(1 of 5)



Sec. 28 T. 14 R. 6

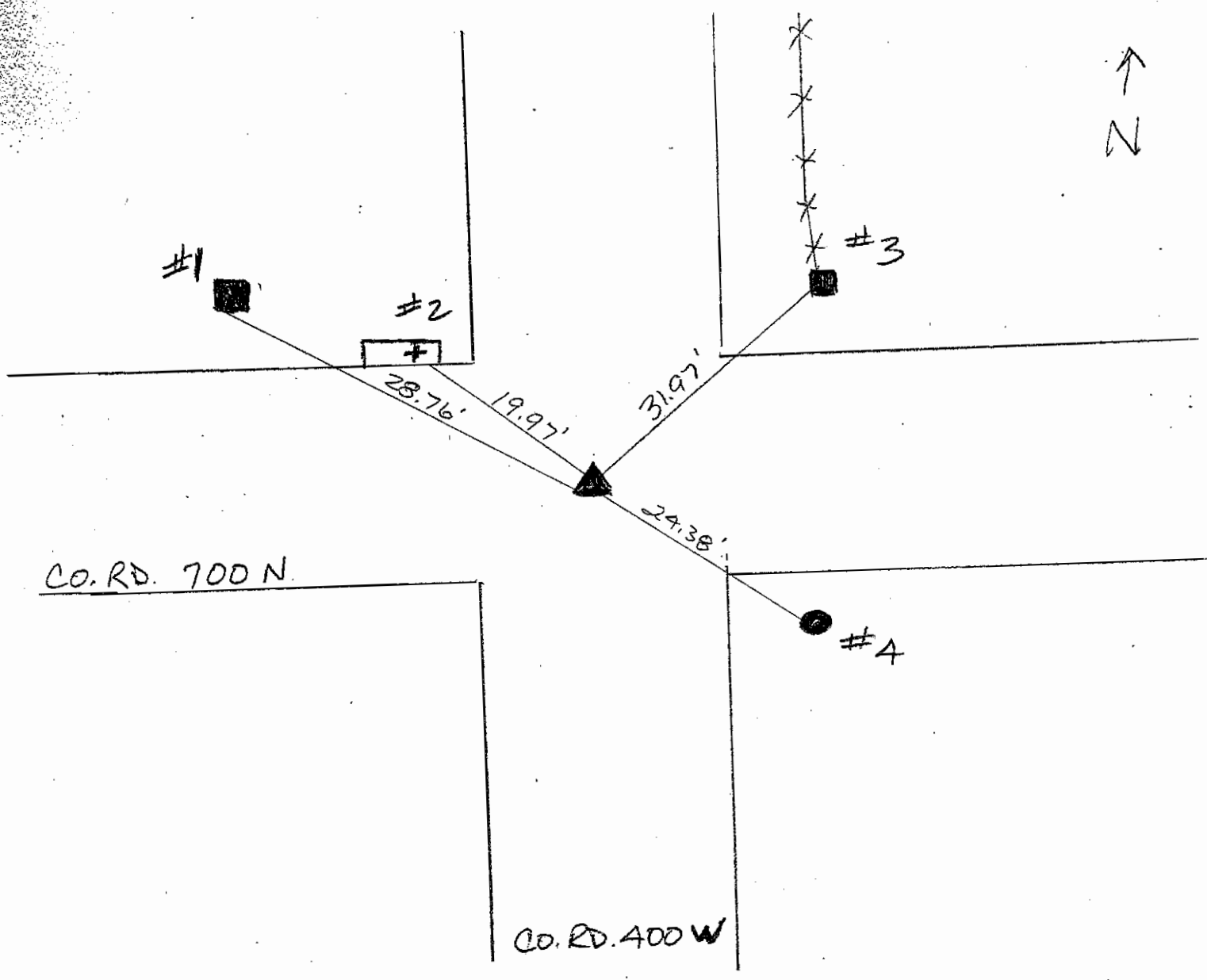
DATE 08/21/01

CREW P.C. TONY SIPES

Inst. _____ Rod _____

TYPE of MARKER RR SPIKE OVER STONE Cond. _____

METHOD of ESTABLISHMENT POINT ESTABLISHED BY SHELBY CO. SURVEYOR
OFF 5/81 - RE REFERENCED DUE TO OLD REFERENCES NO LONGER EXIST



REFERENCE	DISTANCE	DESCRIPTION
1	28.76'	AMERITECH BURIED CABLE WITNESS BOX (MEASURED FROM NE CORNER)
2	19.97'	CONCRETE BOX CULVERT (GROUND LEVEL + CHISELED & PAINTED)
3	31.97'	SQUARE CORNER POST (PK NAIL @ 12" UP SOUTH SIDE)
4	24.38'	REMC POLE 39466 (PK NAIL @ 12" UP NORTH SIDE)

SECTION CORNER RECORD

SHELBY COUNTY, INDIANA

Sec. 28 T. 14 R. 6

DATE 15/81

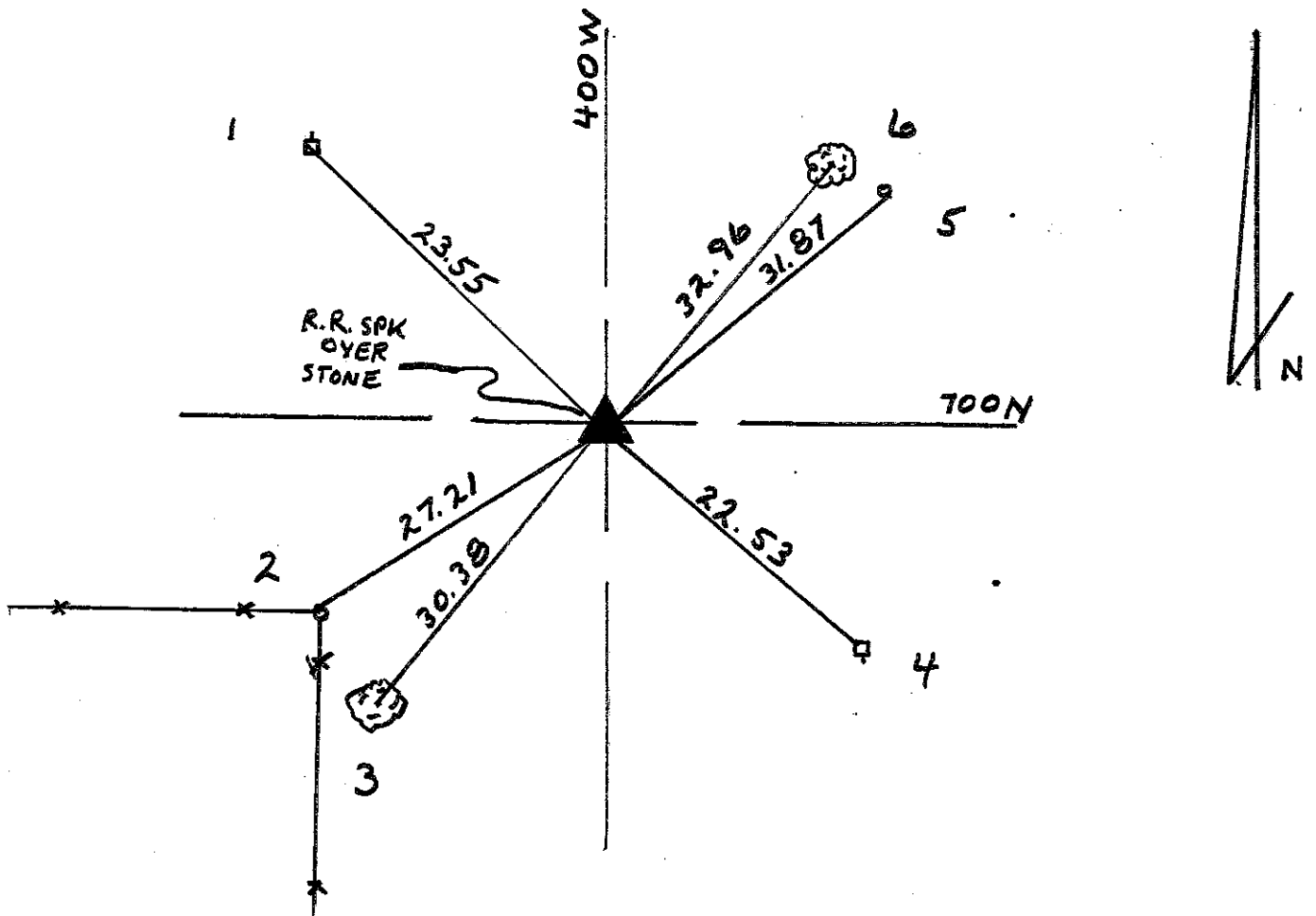
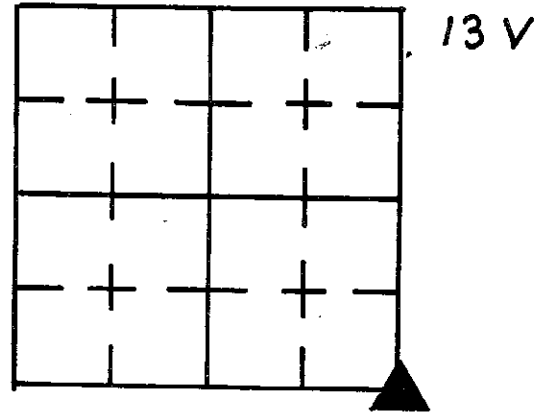
CREW P.C. _____

Inst. M. WRITT Rod D. MACKELL

TYPE of MARKER R.R. SPK. OYER STONE Cond. _____

METHOD of ESTABLISHMENT FOUND

13V
(2 of 5)



REFERENCE	DISTANCE	DESCRIPTION
1	23.55	P.K. NAIL W. SIDE P.W.P. NO #
2	27.21	" " " " COR. POST
3	30.38	" " " " 20" TREE
4	22.53	R.R. SPK P.W.P. # 3163
5	31.87	P.K. NAIL S. SIDE COR. POST
6	32.96	" " E. " 24" HICKORY TREE

SECTION CORNER RECORD

SHELBY COUNTY, INDIANA

Sec. 28 T. 14 R. 6

DATE / /

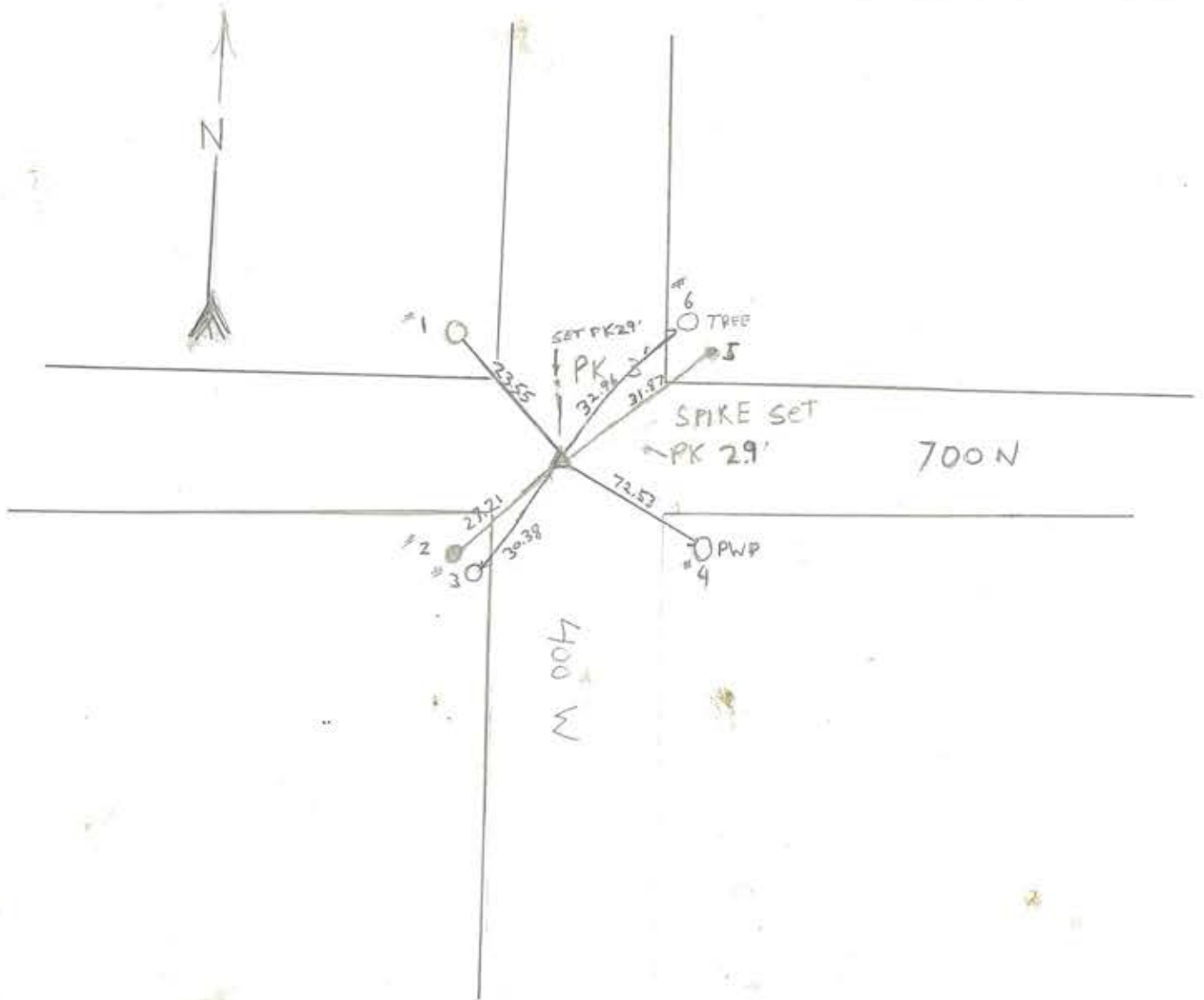
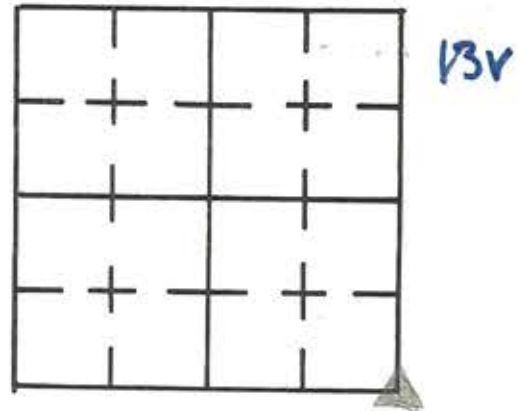
CREW P.C. M WRITT

Inst. D MACKELL Rod

TYPE of MARKER Cond.

METHOD of ESTABLISHMENT STONE FOUND 1.5' BELOW SURFACE

13V
(3 of 5)



REFERENCE	DISTANCE	DESCRIPTION
1	23.55	PK NAIL IN WEST SIDE PWA #118 (NO RING NUMBER) 1.5' ABOVE GROUND
2	27.21	PK IN OLD FENCE CORNER POST 1.5' ABOVE GROUND, WEST SIDE OF POST
3	30.38	PK NAIL IN 20" TREE (WEST SIDE)
4	72.53	RR SPIKE FOUND IN PWP # 3167, 0.5' ABOVE GROUND, EXTENDING 2"
5	31.87	PK NAIL IN EAST SOUTH SIDE FENCE CORNER POST 1' ABOVE GROUND
6	32.96	PK NAIL IN EAST SIDE 24" SHAGBARK HICKORY 0.5' ABOVE GROUND

SHELBY COUNTY, INDIANA
Sec. 27 T. 14 R. 6
MORAL

DATE:
CREW:
OLD RECORD REF:
MARKER TYPE:

▲ Ref. No.

Method of Establishment
RECOVERED PK NAIL PRESUMED TO BE
OVER RAILROAD SPIKE OVER STONE

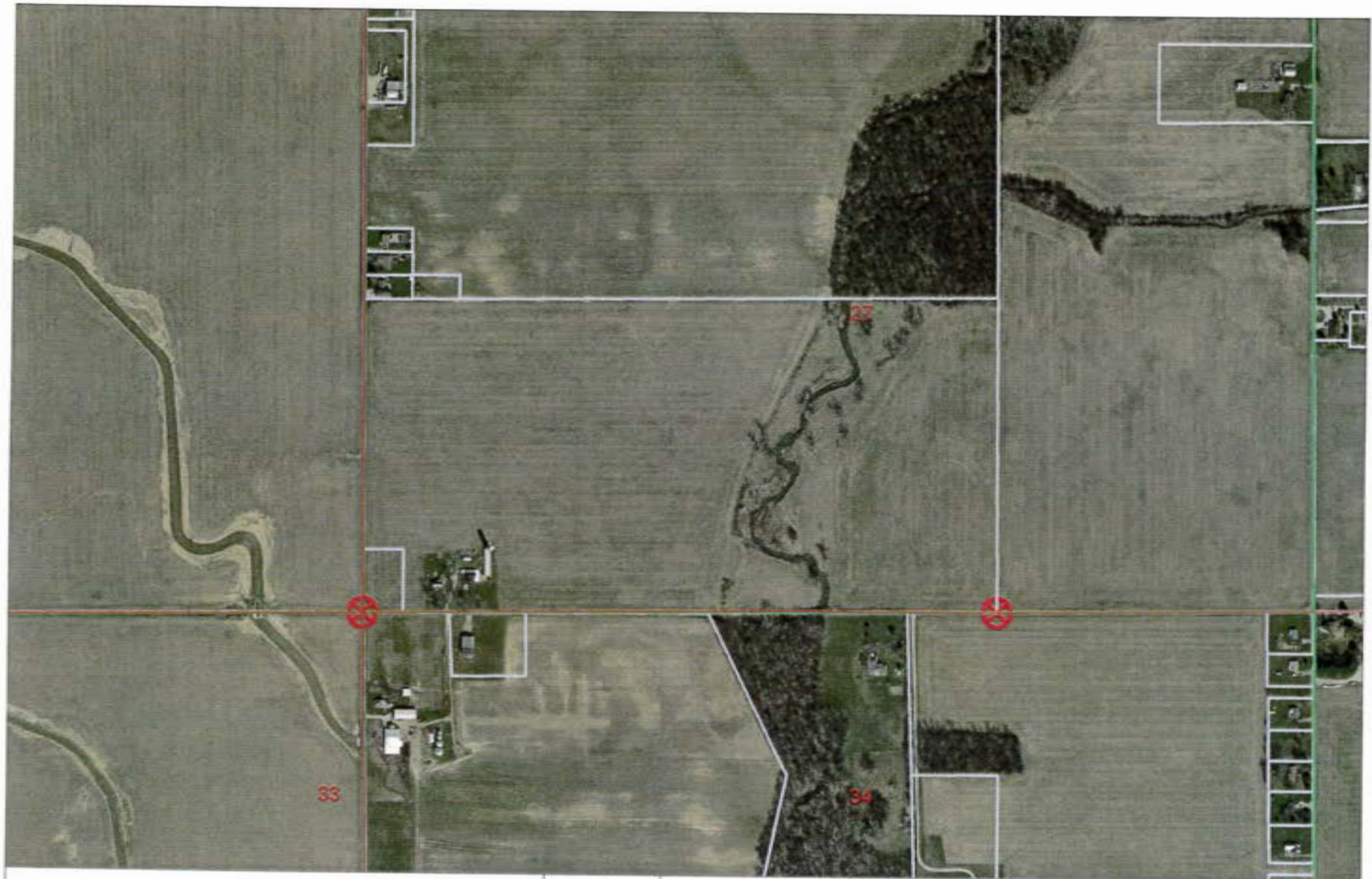
Drawing Not To Scale

REF #	DISTANCE	DESCRIPTION
		ELEVATION 795.05'

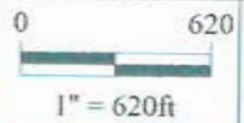
GEODETTIC INFORMATION
Datum: NAD83 (CORS96)

GPS REF. 558	<p>DISCLAIMER The section corner coordinates annotated hereon have been obtained with RTK GPS methods by personnel of Shelby County Surveyor. No guarantee is made to the correctness or accuracy of these values and they have been provided for recovery and verification purposes only. The Shelby County Surveyor's Office will not be held liable for errors or negligence in part by the surveyor who does not physically determine the location of section lines perform in compliance with Indiana Title 865, Article 1, Rule 12-10 of the Administration Code. These coordinates will have no legal weight of authority unless monument and all its accessories have been obliterated.</p>
DATE: 11/07/2017	
BY: SCOTT SUMERFORD	
NORTHING: 1594200.78	
EASTING: 274275.76	

13V



27 14 6 SW Corner

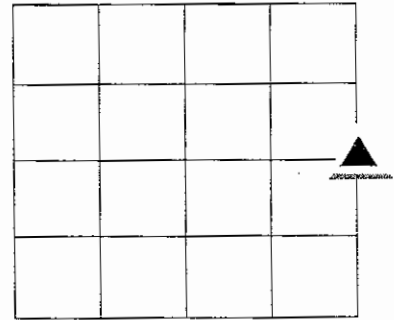


*Shelbyville-Shelby County
Geographic Information System
25 W. Polk St.
Shelbyville, Indiana 46176*

SECTION CORNER RECORD
SHELBY COUNTY, INDIANA
Sec. 33 T. 14N R. 6E

Ref. No. 13X


DATE: 12/03/2012 (05/15/2012)
CREW: Greg Garrison LS #29300014
OLD RECORD REF: UNKNOWN
MARKER TYPE:



Surveyor Greg Garrison provided GPS readings without verification of County Surveyor



Field



Field

Drawing Not To Scale

Last Entered or Corrected:

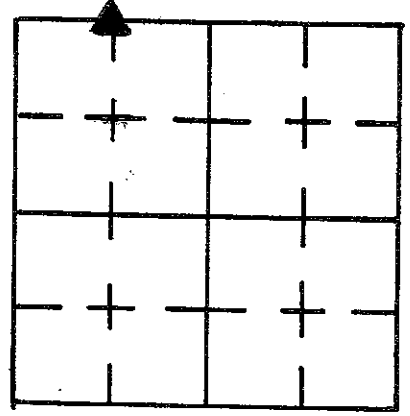
GEODETIC INFORMATION
Datum: NAD83 (CORS96)

GPS REF.	DISCLAIMER The section corner coordinates annotated hereon have been obtained with RTK GPS methods by personnel of Shelby County Surveyor. No guarantee is made to the correctness or accuracy of these values and they have been provided for recovery and verification purposes only. The Shelby County Surveyor's Office will not be held liable for errors or negligence in part by the surveyor who does not physically determine the location of section lines perform in compliance with Indiana Title 865, Article 1, Rule 12-10 of the Administration Code. These coordinates will have no legal weight of authority unless monument and all its accessories have been obliterated.
DATE: 05/15/2012	
BY: Greg Garrison	
NORTHING: 1591560.2023	
EASTING: 274311.6998	

SECTION CORNER RECORD

SHELBY COUNTY, INDIANA

14A
(1 of 1)



Sec. #3 T. 14 N R. 6 E

DATE 8/4/1988

CREW P.C. Dele Rivers

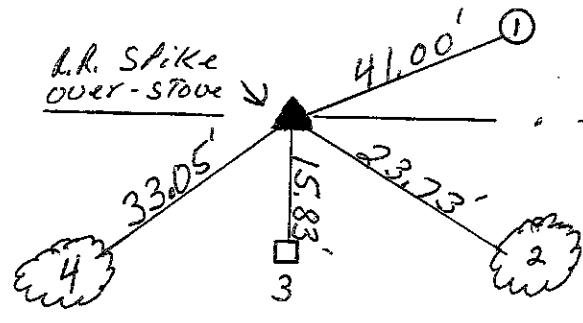
Inst. _____ Rod D & D Keithley

TYPE of MARKER Stone Cond. Good (GRANITE)

METHOD of ESTABLISHMENT Dug 3'x3' Hole in 4. of C.R. 1200N.

IN Line with a corner on the 1/4-1/4 section line on the S. side of the road. Found stone 16" deep (stone 7" E, to W. & 4" N to S) Found faint cut X in top of stone. Stone tapered to a 2"x2" Highpoint, set offsets 3' to the E. & N. Set R.R. spike over stone 8" deep. Set R.R. spike over stone in road surface.

C. 1200N



REFERENCE	DISTANCE	DESCRIPTION
(1)	41.00'	P.K. NAIL S.W. side utility Pole #258-197 6" up
(2)	23.73'	P.K. NAIL N.W. side 22" Catalpa tree 7" up
(3)	15.83'	P.K. NAIL N. Side Sq wooden corner post 9" up
(4)	33.05'	P.K. NAIL N.E Side 10" elm 10" up
OFFSET	3.00'	P.K. NAIL East of stone set in road surface
OFFSET	3.00'	P.K. NAIL in pavement north of stone
		Set R.R. spike over stone.

SECTION CORNER RECORD

SHELBY COUNTY, INDIANA

Sec. 10 T. 14-N R. 6-E

DATE 6/20/1988

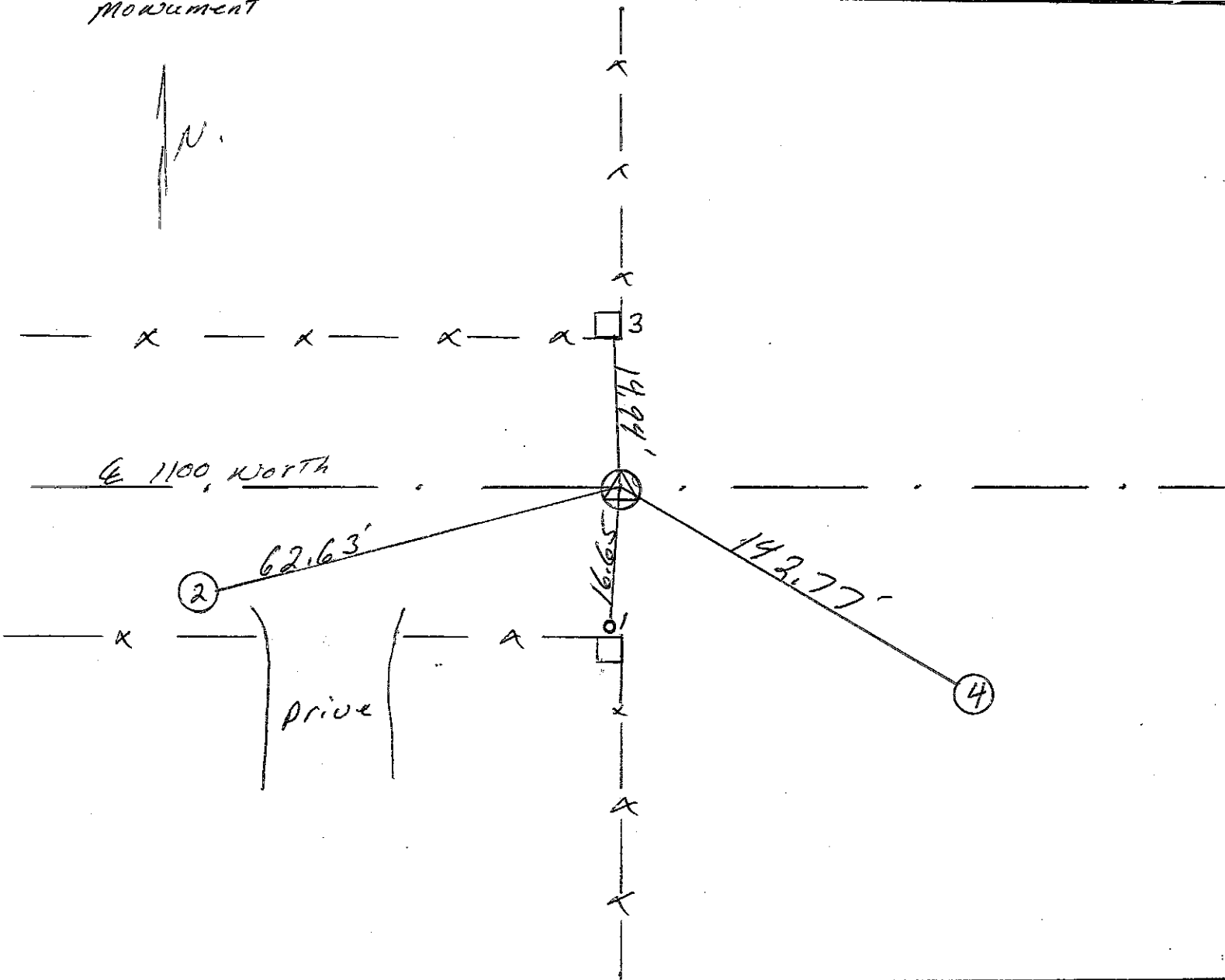
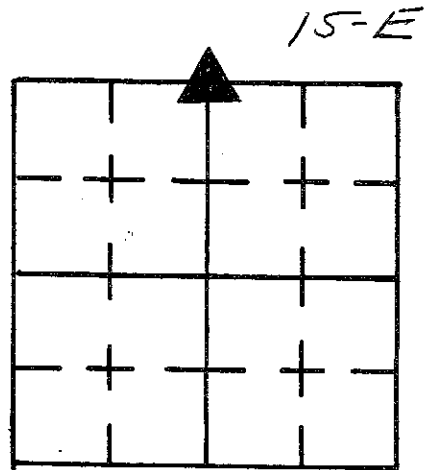
CREW P.C. D. Dege Lord

Inst. _____ Rod D.S.D. Keithly

TYPE of MARKER 30" monument Cond. Set in Place of Iron Pin

METHOD of ESTABLISHMENT Found Iron Pin by using old Tie Sheet set P.K.'S 2' South & East of Pin. Set P.K. over monument

15E
(1 of 2)

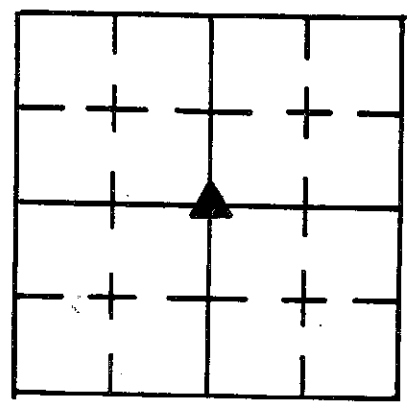


REFERENCE	DISTANCE	DESCRIPTION
(1)	16.65'	Iron Pin North of Corner Post
(2)	62.63'	N. SIDE UTILITY Pole #00775
(3)	14.94'	S.E. SIDE Corner Post
(4)	142.77'	North SIDE UTILITY Pole #347
OFFSET	2.00'	P.K. NAIL in Pavement South of monument
OFFSET	2.00'	P.K. NAIL in Pavement East of monument
		P.K. over monument

SECTION CORNER RECORD

SHELBY COUNTY, INDIANA

15G
(1 of 1)



Sec. 10 T. 14 R. 6

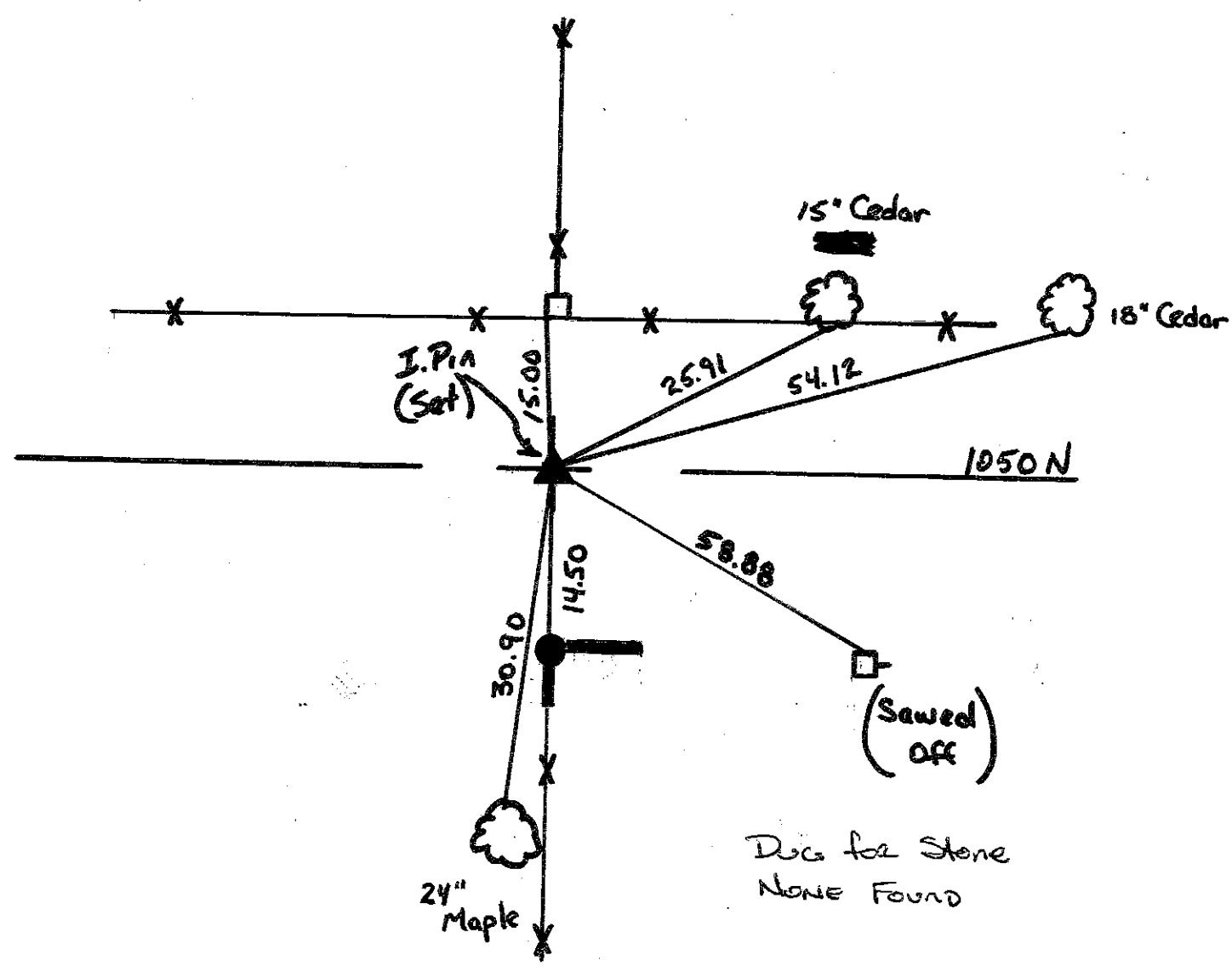
DATE 10/1/79

CREW P.C. J. Whitlock

Inst. R. Wall Rod _____

TYPE of MARKER I. Pin Cond. P.K. Nail Found

METHOD of ESTABLISHMENT Replaced P.K. Nail w/ I. Pin



REFERENCE	DISTANCE	DESCRIPTION
1	14.50	N. Edge Concrete Cor. Post
2	30.90	W. Side 24" Maple
3	58.88	N. " Sawed off PWP
4	54.12	S. " 18" Cedar Tree
5	25.91	" " 15" " "
6	15.00	SE " Cor. Post

SECTION CORNER RECORD

SHELBY COUNTY, INDIANA

Sec. 10 T. 14 R. 6

DATE 7/1/80

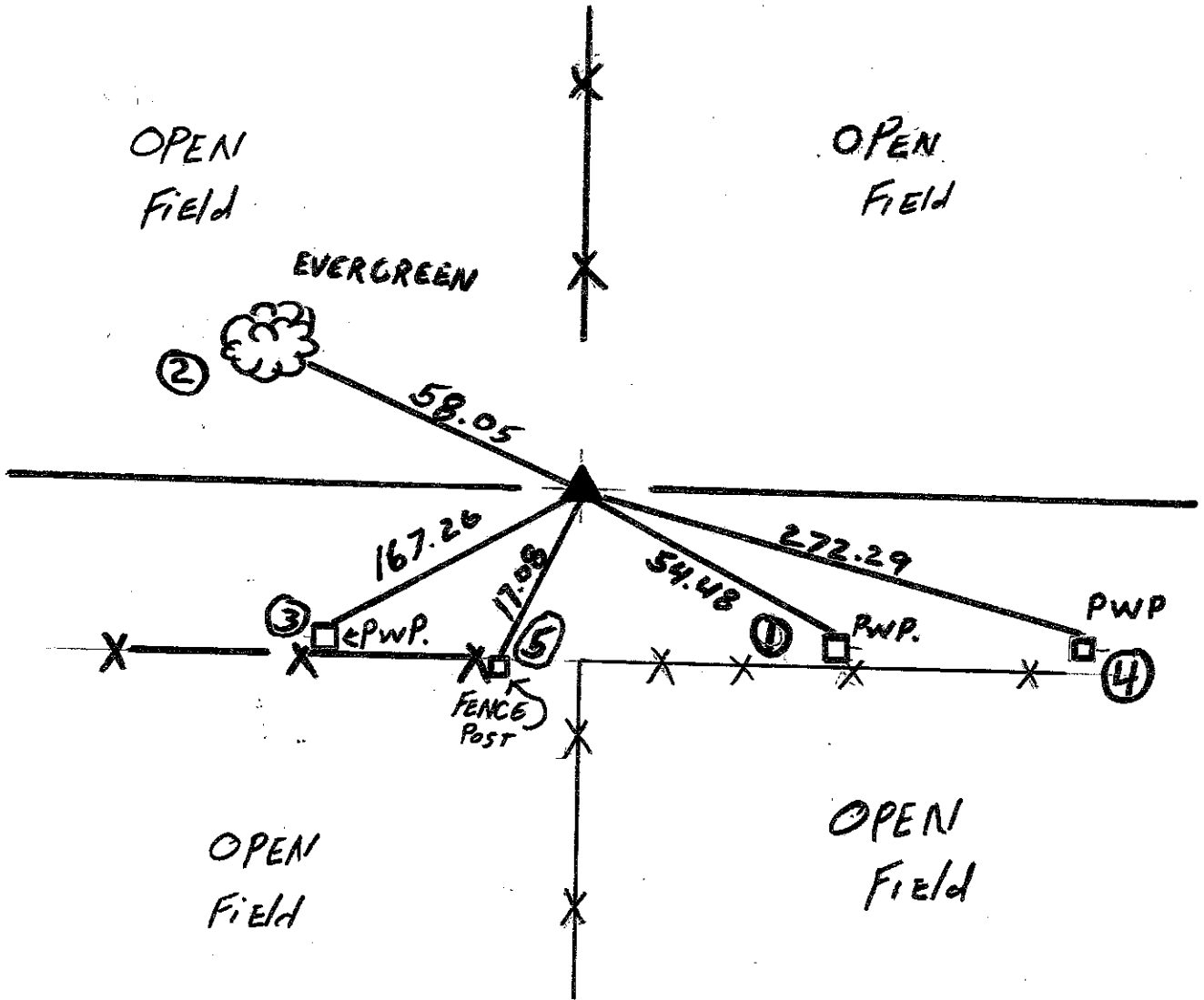
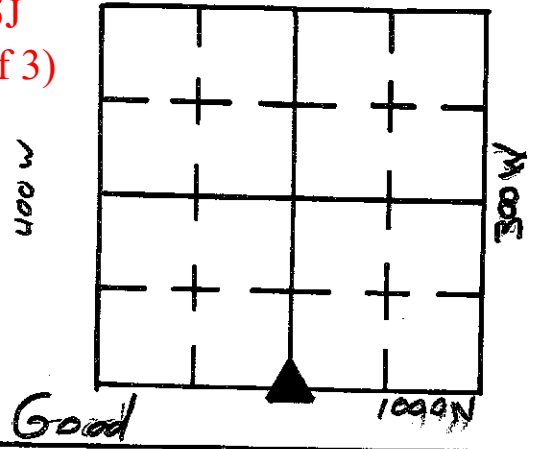
CREW P.C. S. Curran

Inst. _____ Rod S. Carmony

TYPE of MARKER RR SPIKE Cond. _____

METHOD of ESTABLISHMENT Set

15J
(1 of 3)



REFERENCE	DISTANCE	DESCRIPTION
1	54.48	Nail in Battlecap N. Side RWP # 01233 REMC
2	58.05	" " " S. " EVERGREEN TREE
3	167.26	" " " N. " RWP # 01234 REMC
4	272.29	" " " " " " " # 17224 "
5	17.08	" " " " " " FENCE POST

SHELBY COUNTY, INDIANA
Sec. 15 T. 14 R. 6

DATE:
CREW:
OLD RECORD REF:
MARKER TYPE:

▲ Ref. No.

Method of Establishment

RR SPIKE RECOVERED 0.25' BELOW
PAVEMENT. SPIKE SET IN 1980 BY SHELBY
COUNTY SURVEYOR'S OFFICE IN 1980
AT OCCUPATION OF JOHN WHITLOCK'S WORK



Drawing Not To Scale

REF #	DISTANCE	DESCRIPTION
		ELEVATION 809.40

GEODETIC INFORMATION

Datum: NAD83 (CORS96)

GPS REF. 590	<p>DISCLAIMER</p> <p>The section corner coordinates annotated hereon have been obtained with RTK GPS methods by personnel of Shelby County Surveyor. No guarantee is made to the correctness or accuracy of these values and they have been provided for recovery and verification purposes only. The Shelby County Surveyor's Office will not be held liable for errors or negligence in part by the surveyor who does not physically determine the location of section lines perform in compliance with Indiana Title 865, Article 1, Rule 12-10 of the Administration Code. These coordinates will have no legal weight of authority unless monument and all its accessories have been obliterated.</p>
DATE: 10/22/2018	
BY: SCOTT SUMERFORD	
NORTHING: N1610106.70	
EASTING: E 216939.85	

15J

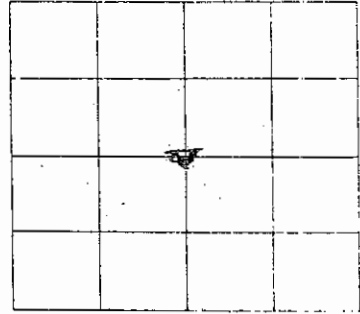


<p>15 14 6 NW cor NE 1/4</p>		<p>0 105: 1" = 1055ft</p>	<p><i>Shelbyville-Shelby County Geographic Information System 25 W. Polk St. Shelbyville, Indiana 46176</i></p>
------------------------------	--	------------------------------------	---

SHELBY COUNTY, INDIANA
Sec. 15 T. 14 R. 6

DATE:
CREW:
OLD RECORD REF:
MARKER TYPE:

▲ Ref. No.



Method of Establishment

SHELBY COUNTY SURVEYOR'S MONUMENT
SET ON EAST SIDE OF OLD CORNER POST.
THE SET MONUMENT FALLS 2.8' NORTH
AND 17.6' EAST OF THE BEARING BEARING
INTERSECTION OF THE FOUR 1/4 CORNERS OF SEC.



Drawing Not To Scale

REF #	DISTANCE	DESCRIPTION
		ELEVATION 807'

GEODETIC INFORMATION


Datum: NAD83 (CORS96)

GPS REF. 588	DISCLAIMER The section corner coordinates annotated heron have been obtained with RTK GPS methods by personnel of Shelby County Surveyor. No guarantee is made to the correctness or accuracy of these values and they have been provided for recovery and verification purposes only. The Shelby County Surveyor's Office will not be held liable for errors or negligence in part by the surveyor who does not physically determine the location of section lines perform in compliance with Indiana Title 865, Article 1, Rule 12-10 of the Administration Code. These coordinates will have no legal weight of authority unless monument and all its accessories have been obliterated.
DATE: 10/22/2018	
BY: SCOTT SUMERFORD	
NORTHING: N 1607463.06	
EASTING: E 276939.81	

~~1604819-13~~



15 14 6 Moral Township
Center of Section



Shelbyville-Shelby
Geographic Informa
25 W. Polk
Shelbyville, India.

15 N

SECTION CORNER RECORD

SHELBY COUNTY, INDIANA

Sec. 15 T. 14 R. 6

DATE 8 14 180

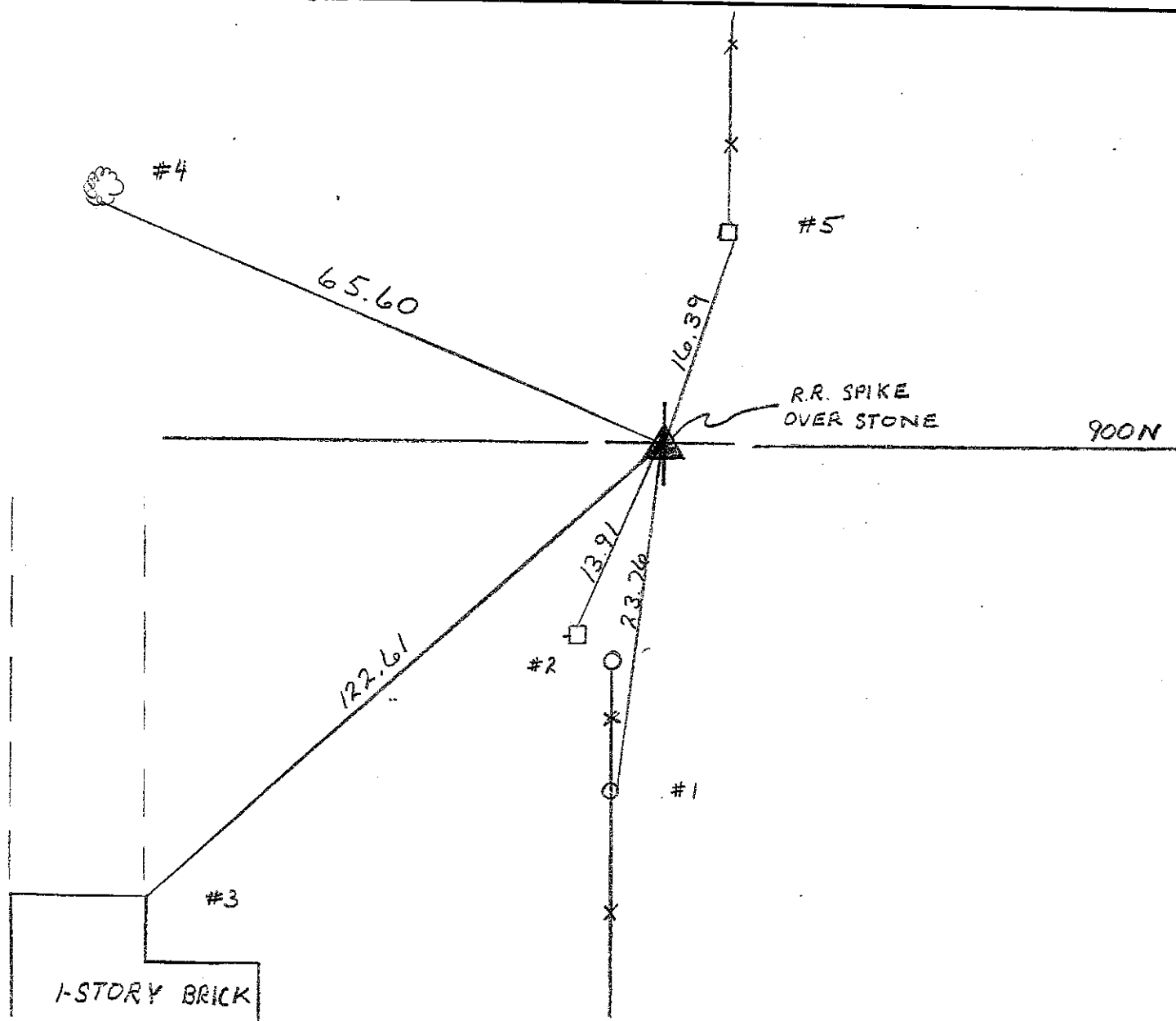
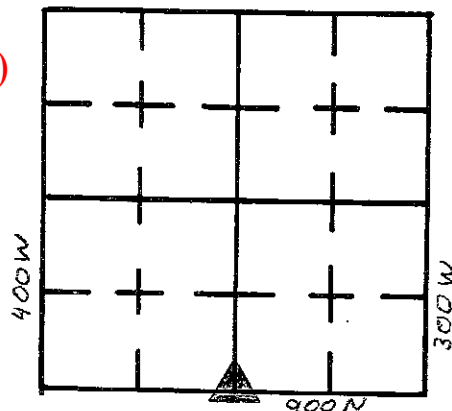
CREW P.C. R. WALL

Inst. S. CURREN Rod S. CARMONY

TYPE of MARKER R.R. SPIKE OVER STONE Cond. GOOD

METHOD of ESTABLISHMENT FOUND

15N
(1 of 3)



REFERENCE	DISTANCE	DESCRIPTION
1	23.76	NAIL IN BOTTLECAP E. SIDE BRACE POST
2	13.91	" " " N.W. " P.W.A #01089
3	122.61	N.E. COR. GARAGE @ BRICK 1' UP
4	65.60	NAIL IN BOTTLECAP S. SIDE 30" TREE
5	16.39	S.E. EDGE OF STONE COR. POST 1' UP

SHELBY COUNTY, INDIANA
Sec. 15 T.14 R.6

DATE:
CREW:
OLD RECORD REF:
MARKER TYPE:

▲ Ref. No.

Method of Establishment

RR SPIKE RECOVERED 0.4 BELOW
PAVEMENT. THE SPIKE WAS PLACED
OVER A STONE BY THE SURVEYORS
OFFICE IN 1980



Drawing Not To Scale

REF #	DISTANCE	DESCRIPTION
		ELEVATION 810.62'

GEODETIC INFORMATION

Datum: NAD83 (CORS96)


GPS REF. 589	<p>DISCLAIMER</p> <p>The section corner coordinates annotated hereon have been obtained with RTK GPS methods by personnel of Shelby County Surveyor. No guarantee is made to the correctness or accuracy of these values and they have been provided for recovery and verification purposes only. The Shelby County Surveyor's Office will not be held liable for errors or negligence in part by the surveyor who does not physically determine the location of section lines perform in compliance with Indiana Title 865, Article 1, Rule 12-10 of the Administration Code. These coordinates will have no legal weight of authority unless monument and all its accessories have been obliterated.</p>
DATE: 10/22/2018	
BY: SCOTT SUMERFORD	
NORTHING: N 1604807.29	
EASTING: E 276904.65	

N 1604819.62

15N



15 14 6 Moral Twp.
SW Corner SE 1/4



*Shelbyville-Shelby County
Geographic Information System
25 W. Polk St.
Shelbyville, Indiana 46176*

SHELBY COUNTY, INDIANA
Sec. 27 T. 14 R. 6
MORAL TWP.

DATE:
CREW:
OLD RECORD REF:
MARKER TYPE:

▲ Ref. No.

Method of Establishment
RECOVERED PK NAIL 0.5 BELOW ASPHALT



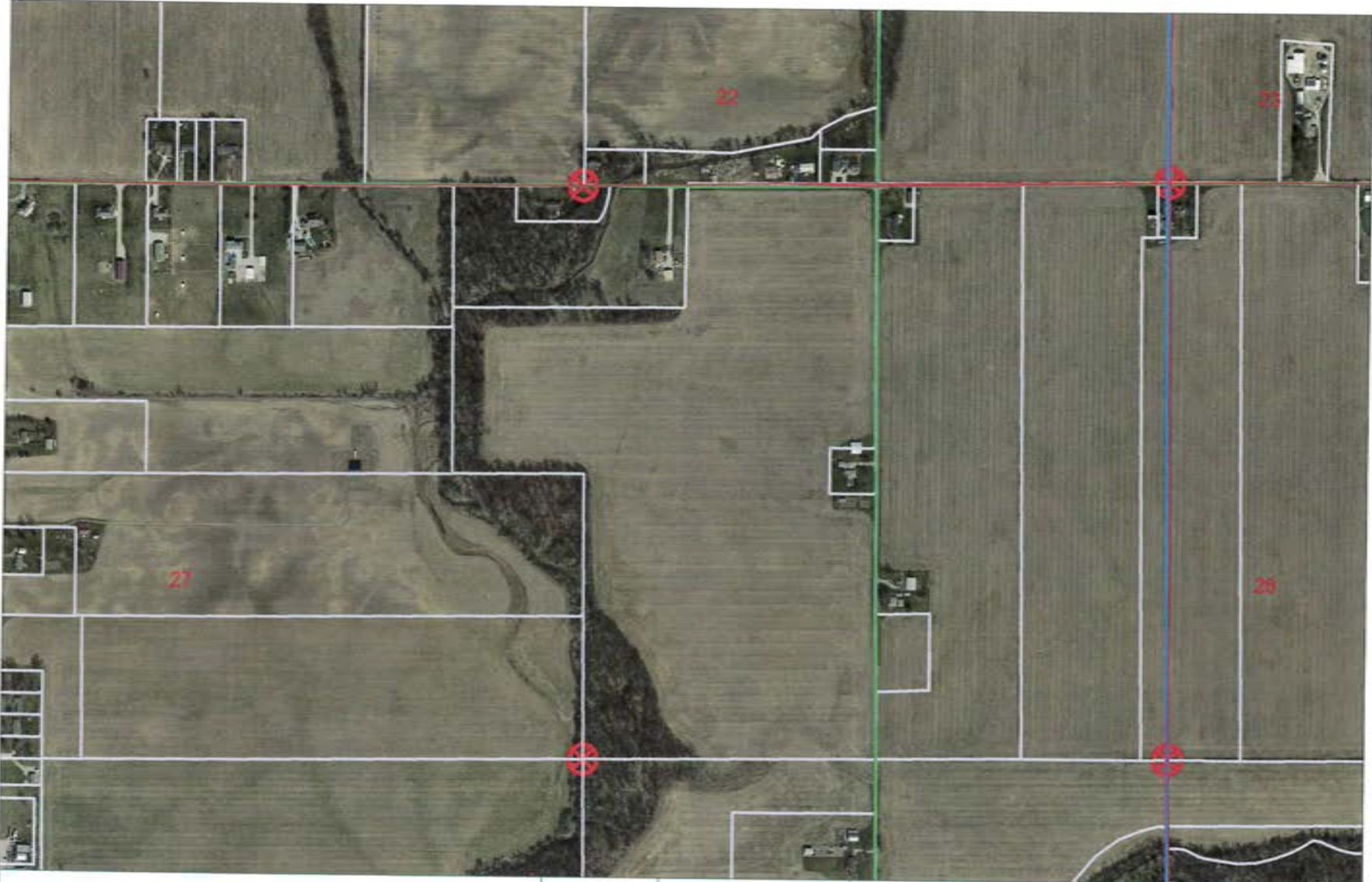
Drawing Not To Scale

REF #	DISTANCE	DESCRIPTION
		<i>ELEVATION 791.74</i>

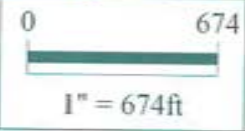
GEODETTIC INFORMATION
Datum: NAD83 (CORS96)

GPS REF. <i>555</i>	<p>DISCLAIMER</p> <p>The section corner coordinates annotated heron have been obtained with RTK GPS methods by personnel of Shelby County Surveyor. No guarantee is made to the correctness or accuracy of these values and they have been provided for recovery and verification purposes only. The Shelby County Surveyor's Office will not be held liable for errors or negligence in part by the surveyor who does not physically determine the location of section lines perform in compliance with Indiana Title 865, Article 1, Rule 12-10 of the Administration Code. These coordinates will have no legal weight of authority unless monument and all its accessories have been obliterated.</p>
DATE: <i>11/07/2017</i>	
BY: <i>SCOTT SUMERFORD</i>	
NORTHING: <i>1599504.27</i>	
EASTING: <i>276922.50</i>	

15R



27 14 6 NW Corner NE 1/4

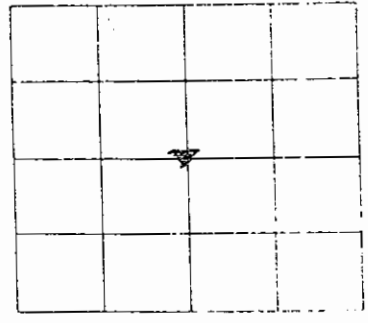


*Shelbyville-Shelby County
Geographic Information System
25 W. Polk St.
Shelbyville, Indiana 46176*

SHELBY COUNTY, INDIANA
Sec. 27 T. 14 R. 6

DATE:
CREW:
OLD RECORD REF:
MARKER TYPE:

▲ Ref. No.



Method of Establishment
*CALCULATED BEARING-BEARING
INTERSECTION OF 4 QUARTER CORNERS.*



Drawing Not To Scale

REF #	DISTANCE	DESCRIPTION
		<i>ELEVATION 783.46'</i>

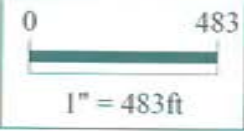
GEODETTIC INFORMATION
Datum: NAD83 (CORS96)

GPS REF. <i>554</i>	<p>DISCLAIMER The section corner coordinates annotated hereon have been obtained with RTK GPS methods by personnel of Shelby County Surveyor. No guarantee is made to the correctness or accuracy of these values and they have been provided for recovery and verification purposes only. The Shelby County Surveyor's Office will not be held liable for errors or negligence in part by the surveyor who does not physically determine the location of section lines perform in compliance with Indiana Title 865, Article 1, Rule 12-10 of the Administration Code. These coordinates will have no legal weight of authority unless monument and all its accessories have been obliterated.</p>
DATE: <i>11/07/2017</i>	
BY: <i>SCOTT SUMERFORD</i>	
NORTHING: <i>1596870.48</i>	
EASTING: <i>276952.24</i>	

15A



27 14 6 Center of Section



*Shelbyville-Shelby County
Geographic Information System
25 W. Polk St.
Shelbyville, Indiana 46176*

SHELBY COUNTY, INDIANA
Sec. 27 T. 14 R. 6
MORAL TWP

DATE:
CREW:
OLD RECORD REF:
MARKER TYPE:

▲ Ref. No.

Method of Establishment

RECOVERED 5/8" REBAR BELOW ASPHALT



Drawing Not To Scale

REF #	DISTANCE	DESCRIPTION
		ELEVATION 787.05'

GEODETIC INFORMATION

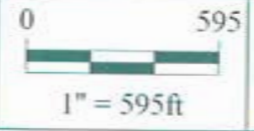
Datum: NAD83 (CORS96)

GPS REF. 553	DISCLAIMER The section corner coordinates annotated hereon have been obtained with RTK GPS methods by personnel of Shelby County Surveyor. No guarantee is made to the correctness or accuracy of these values and they have been provided for recovery and verification purposes only. The Shelby County Surveyor's Office will not be held liable for errors or negligence in part by the surveyor who does not physically determine the location of section lines perform in compliance with Indiana Title 865, Article 1, Rule 12-10 of the Administration Code. These coordinates will have no legal weight of authority unless monument and all its accessories have been obliterated.
DATE: 11/07/2017	
BY: SCOTT SUMERED	
NORTHING: 1594228.37	
EASTING: 276982.08	

15V



27 14 6 SW Corner SE 1/4



Shelbyville-Shelby County
Geographic Information System
25 W. Polk St.
Shelbyville, Indiana 46176

SECTION CORNER RECORD

SHELBY COUNTY, INDIANA

Sec. 27 T. 14 R. 6

DATE 8/24/79

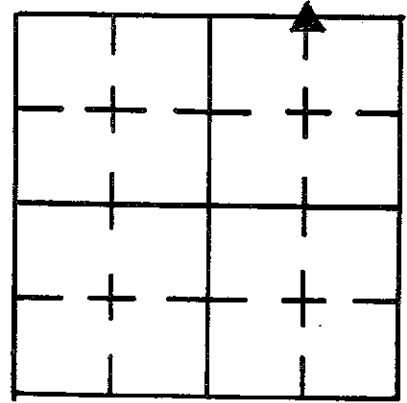
CREW P.C. J. Whitlock

Inst. R. Wall Rod _____

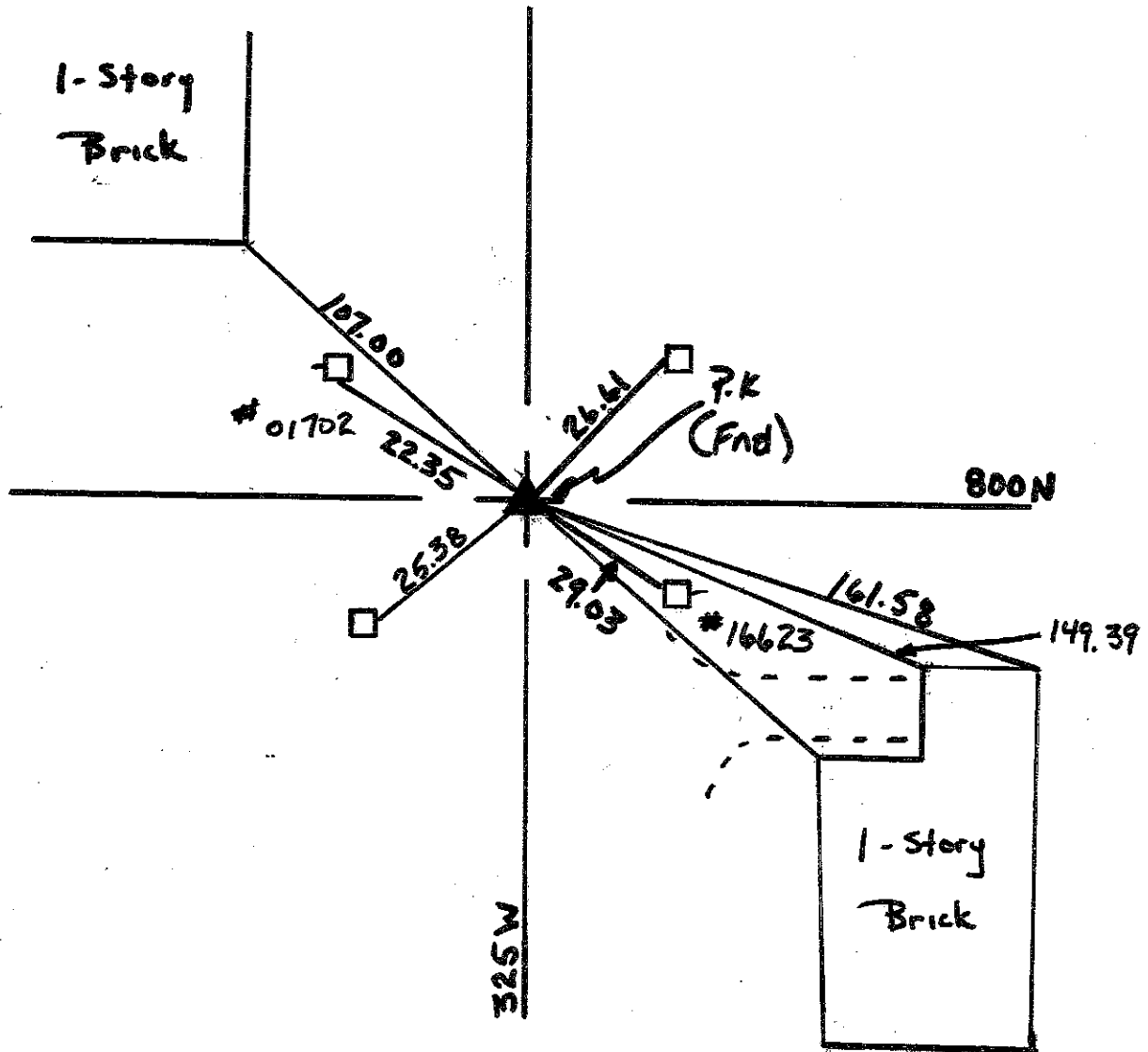
TYPE of MARKER P.K. Nail Cond. _____

METHOD of ESTABLISHMENT _____

16R
(1 of 1)



Found Good



REFERENCE	DISTANCE	DESCRIPTION
1	107.00	Cor. Brick
2	22.35	P.K. Nail PWP # REMC 01702
3	26.61	" " Round Cor. Post
4	29.03	" " PWP # REMC 16623
5	161.58	Cor. Brick
6	149.39	" "
7	25.38	P.K. Nail Cor. Post

17A
(2 of 4)

SECTION CORNERS

17A


SECTION 34 TOWNSHIP 15 NORTH RANGE 6 EAST

TOWNSHIP SUGAR CREEK HANCOCK COUNTY, INDIANA°

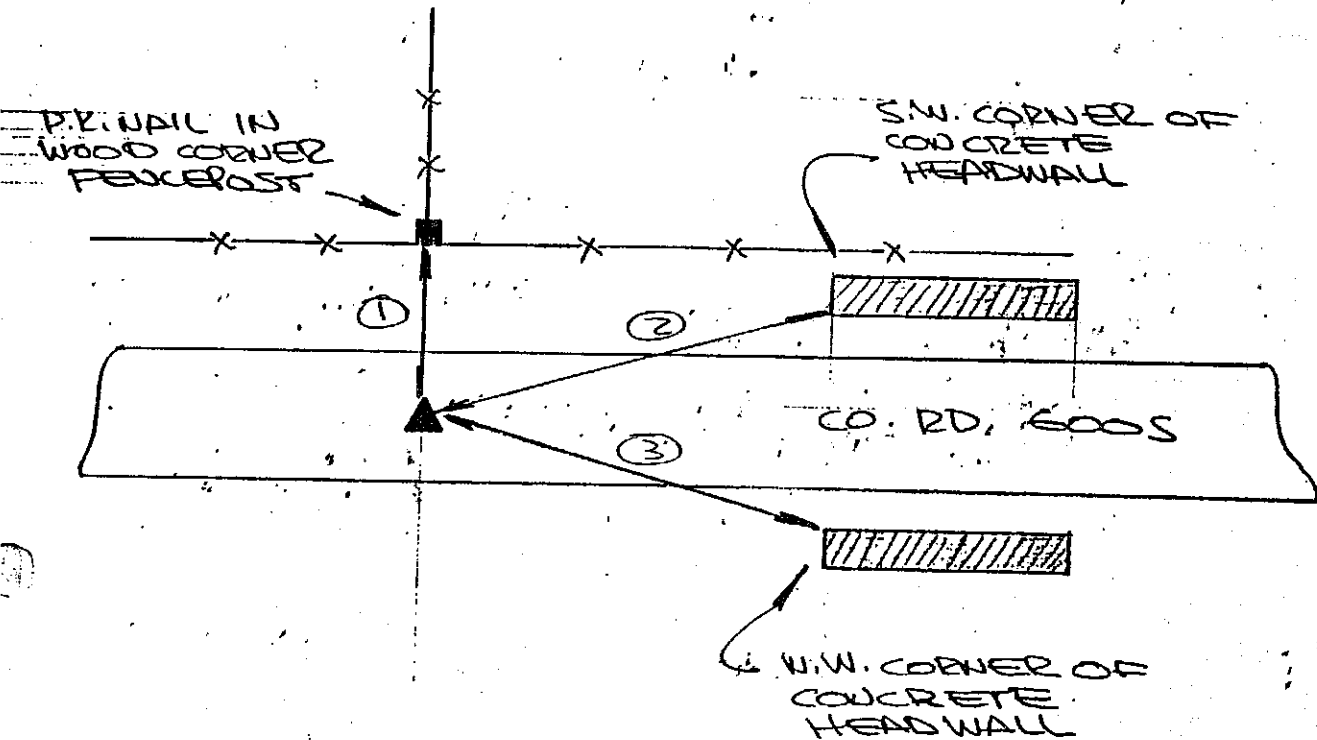
TYPE MONUMENT BRASS MON. OVER STONE DEPTH 5"

DATE FOUND 11-3-73 DATE SET 6-9-76 BY: DLG & DL

RE-REFERENCED BY DOLAN AND GIBSON CORPORATION 3-20-85



- TIES
- ① - 17.46'
 - ② - 34.13'
 - ③ - 34.14'



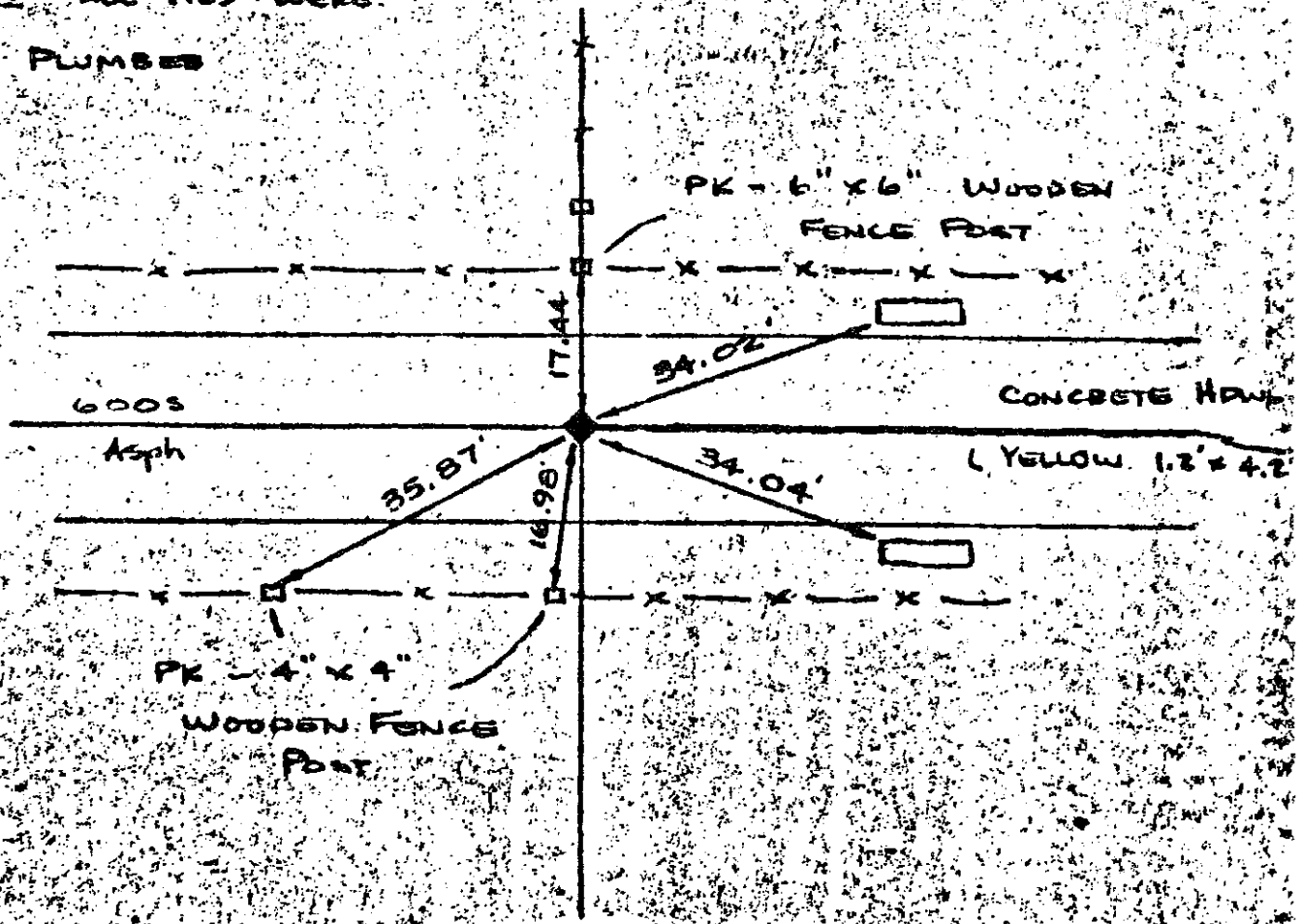
SECTION CORNERS

CORNER SE COR.
 SECTION 34 TOWNSHIP 18 NORTH RANGE 6 EAST
 TOWNSHIP SUGAR CREEK COUNTY HANCOCK
 TYPE MONUMENT RED-BROWN STONE FD. DEPTH 3" BELOW SURFACE
 DATE FOUND 11-13-73 DATE SET BY: DLG
 BRASS PLUG & PLATE SET OVER STONE - 6/9/76 DL

BY: TK, JL, JP



Note: All TIES WERE
 PLUMBED

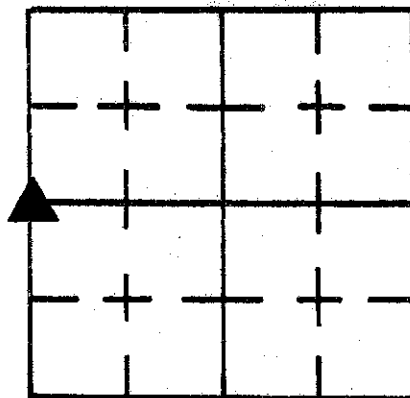


SECTION CORNER RECORD

SHELBY COUNTY, INDIANA

Sec. 11 T. 14 R. 6

17G
(1 of 3)



DATE 3/26/92
CREW P.C. Jeff Powell

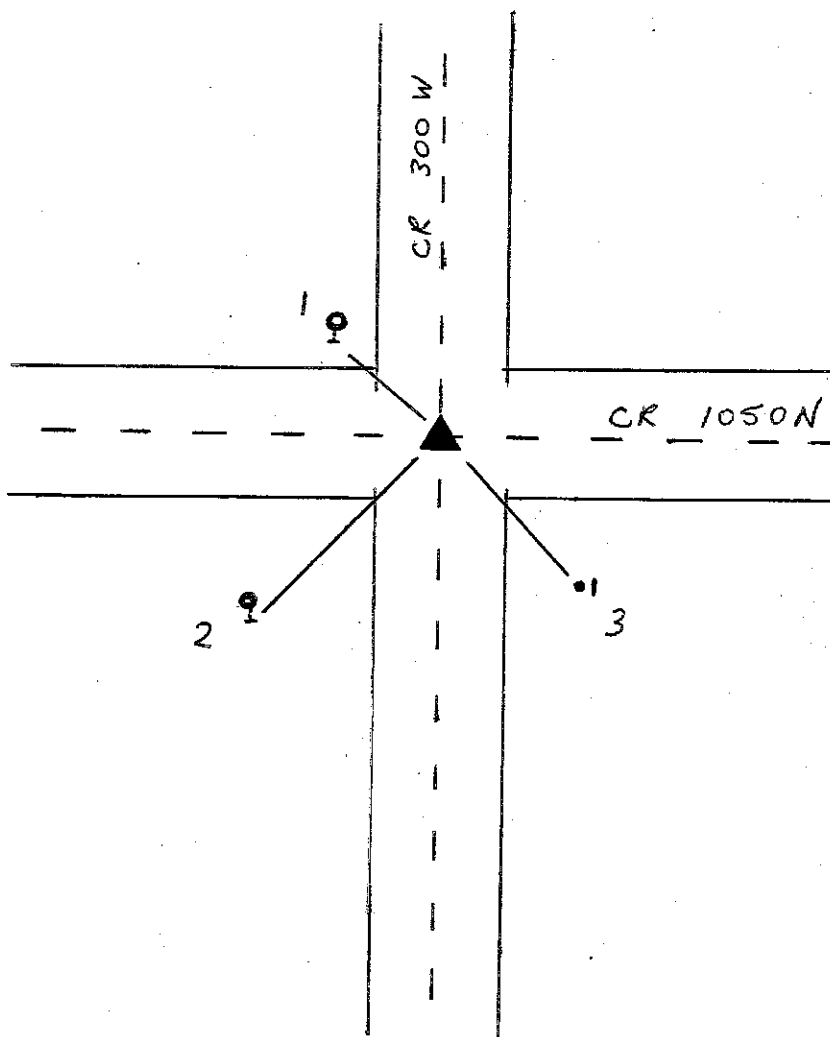
Inst. _____ Rod K. McMillin

TYPE of MARKER see note below Cond. Set

METHOD of ESTABLISHMENT Dug + Found Stone 12" below surface. Cond.

of stone was poor. Set monument in place of stone 12" below surface.

Set RR spike above monument at road surface w/ 5.0' offsets (PK nails) South + West



REFERENCE	DISTANCE	DESCRIPTION
1	21.55'	PK on south side of Pwp 12" up # 018637
2	39.28'	Nail through bottlecap on south side of round fence post
3	31.68'	3/8" rebar w/witness post
		Note: Monument is 3' plastic rod w/aluminum cap screwed on top

SECTION CORNER RECORD SHELBY COUNTY, INDIANA

17G
(3 of 3)

Sec. 11 T. 14 R. 6

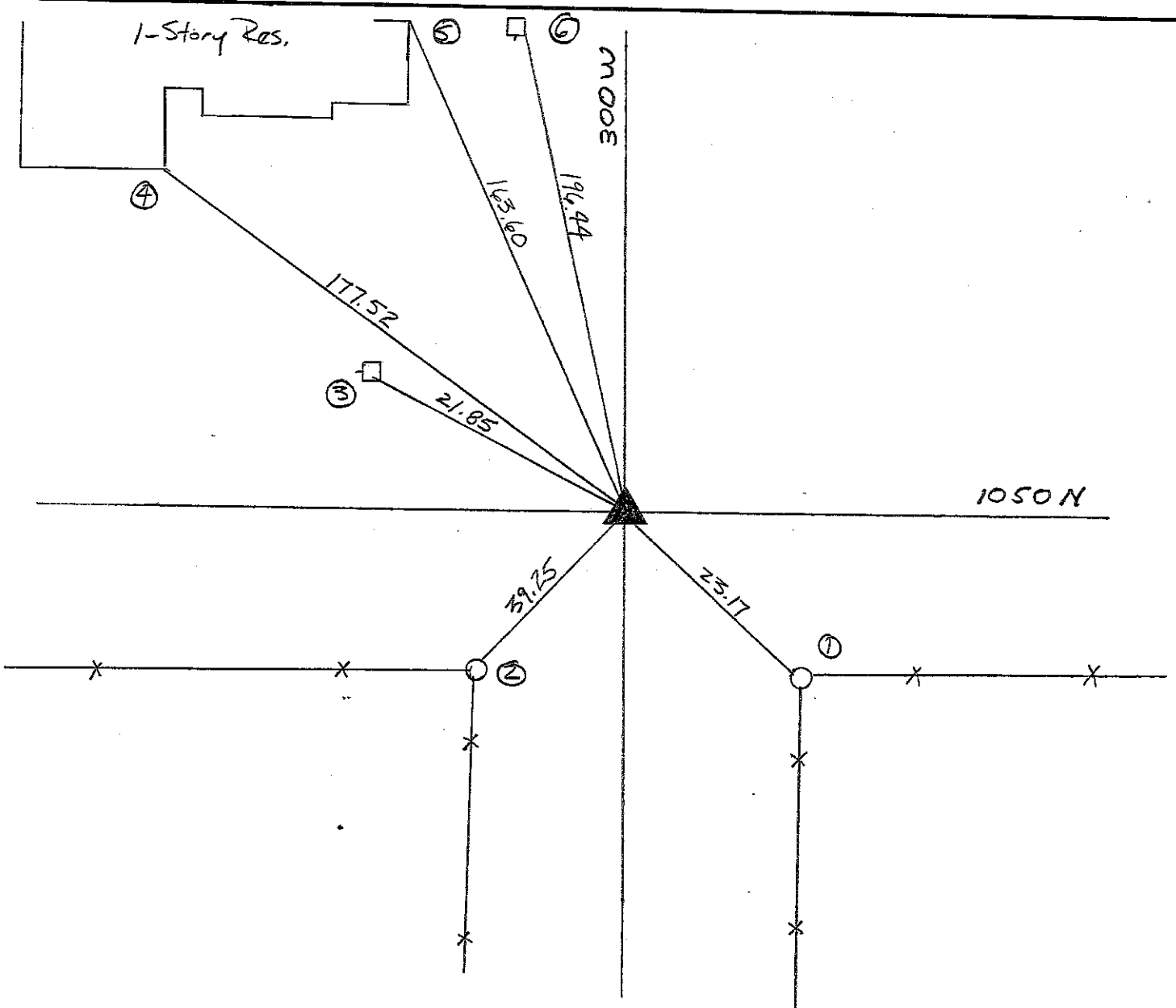
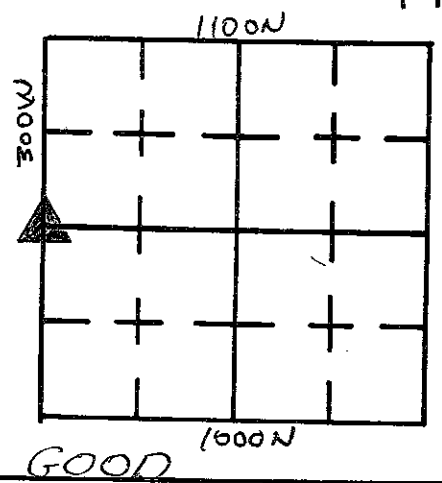
DATE 1/1

CREW P.C. _____

Inst. _____ Rod _____

TYPE of MARKER STONE Cond. _____

METHOD of ESTABLISHMENT _____



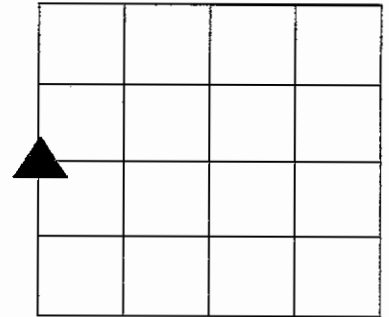
REFERENCE	DISTANCE	DESCRIPTION
1	23.17	Nail in Bottlecap Fence Post
2	39.25	" " " " "
3	21.85	" " " P.W.P. # 018637
4	177.52	Corner of House 1' Up ±
5	163.60	N.E. Corner of House 1' Up ±
6	196.44	Nail in Bottlecap P.W.P. # 01836

SECTION CORNER RECORD
SHELBY COUNTY, INDIANA
Sec.14 T. 14N R. 6E

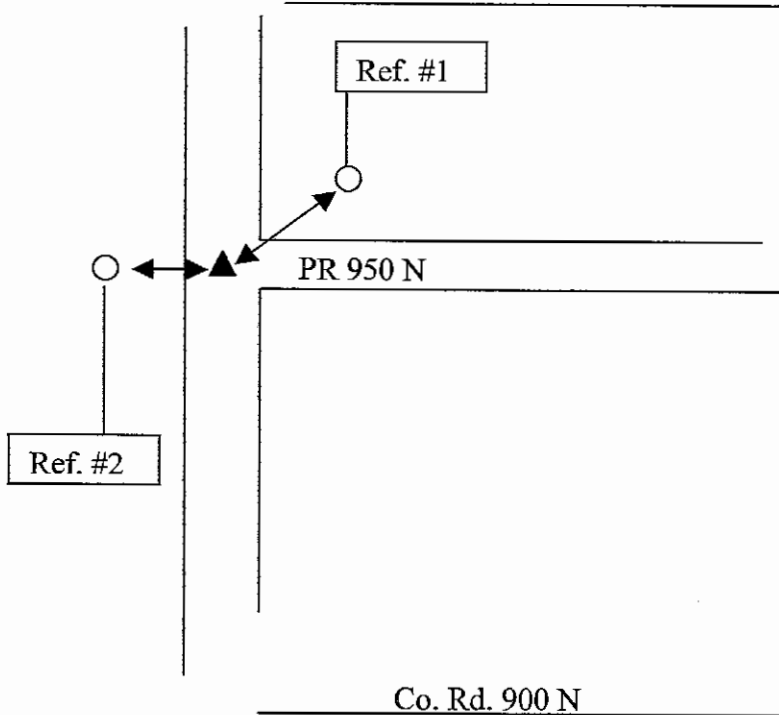
DATE: 03/23/2006
CREW: Clifton Droddy 05/12/2008
OLD RECORD REF:
MARKER TYPE: Stone / Good

Ref. No. 17 L

Method of Establishment: Stone found and R.R. Spike placed on top of stone *SEE REVERSE*



Co. Rd. 1000 N



Drawing Not To Scale

REF #	DISTANCE	DESCRIPTION
Ref. #1	45.30 Ft.	Shelby Co. REMC utility pole 43191 (46-15-6.2-15.9) washer 18 in up on South
Ref. #2	14.43 Ft	Shelby Co. REMC utility pole 43192 (46-14-6.3-0.1) washer 18 up on South
	PK NAILS	PK 3.0 Ft to the West and PK 3.50 Ft to the south of stone

GEODETTIC INFORMATION
Datum: NAD83 (CORS96)

GPS REF.	DISCLAIMER
DATE:	The section corner coordinates annotated hereon have been obtained with RTK GPS methods by personnel of Shelby County Surveyor. No guarantee is made to the correctness or accuracy of these values and they have been provided for recovery and verification purposes only. The Shelby County Surveyor's Office will not be held liable for errors or negligence in part by the surveyor who does not physically determine the location of section lines perform in compliance with Indiana Title 865, Article 1, Rule 12-10 of the Administration Code. These coordinates will have no legal weight of authority unless monument and all its accessories have been obliterated.
BY:	
NORTHING:	
EASTING:	

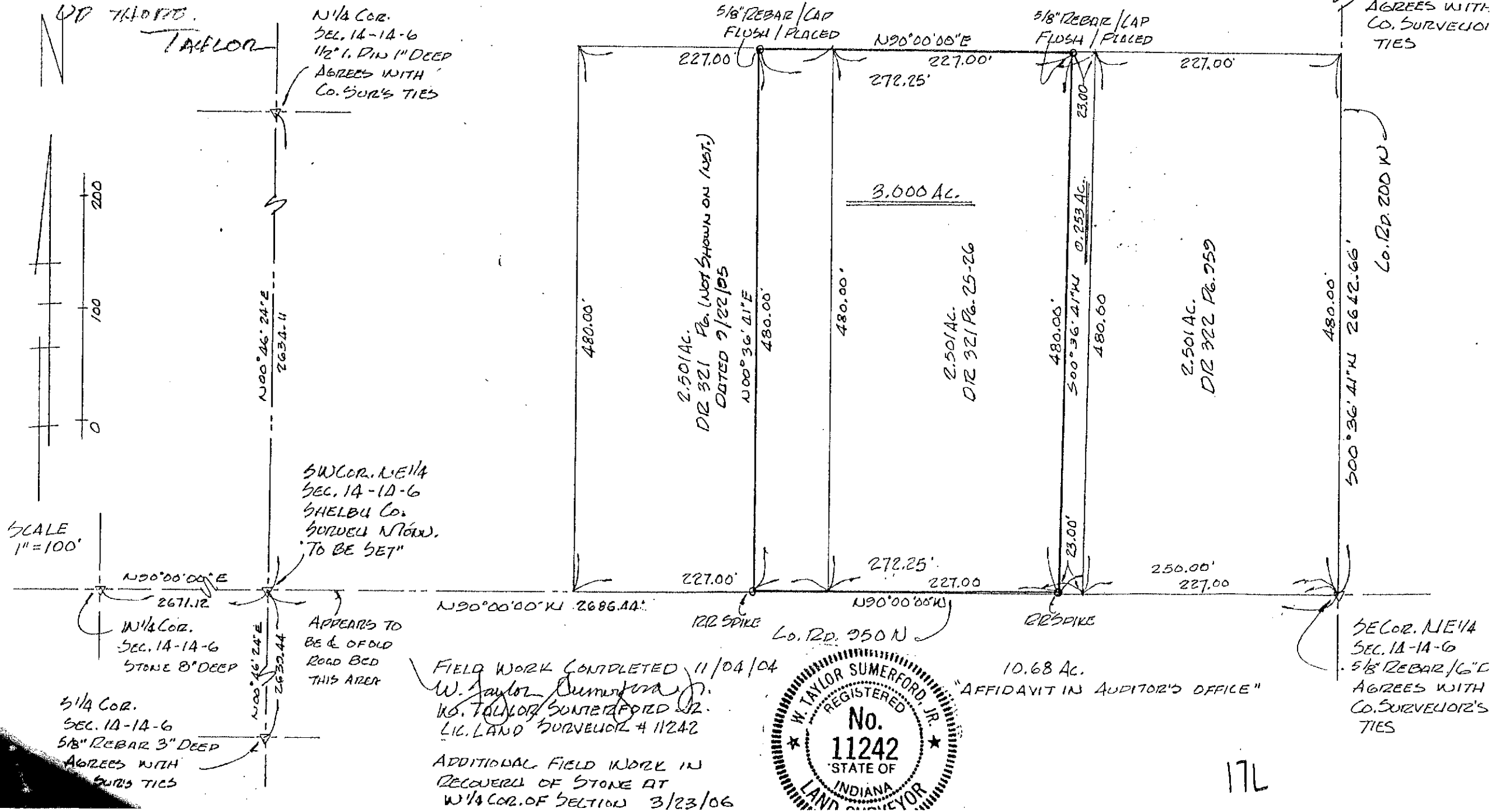
CLIFF,

14 NORTH, RANGE 6 EAST, VAN BUREN TOWNSHIP, SHELBY COUNTY, INDIANA.

LET US DISCUSS THIS
PRIOR TO YOU GOING

79.5 AC. LESS 5 AC. EXCEPTION
DIR 311 Pg. 305

NE COR. NE 1/4
SEC. 14-14-6
DIR SPIKE / 2" C
AGREES WITH
CO. SURVEYOR'S
TIES



SHELBY COUNTY, INDIANA
Sec. 15 T. 14 R. 6

DATE:
CREW:
OLD RECORD REF:
MARKER TYPE:

▲ Ref. No.

Method of Establishment

RR SPIKE RECOVERED 0.2' BELOW ASPHALT
PAVEMENT. THE SPIKE WAS PLACED OVER
A STONE BY THE SURVEYOR'S OFFICE IN
1982



Drawing Not To Scale

REF #	DISTANCE	DESCRIPTION
		See I.D 244 DUPLICATION
		14-14-6


GEODETTIC INFORMATION

Datum: NAD83 (CORS96)

GPS REF.	<p>DISCLAIMER</p> <p>The section corner coordinates annotated hereon have been obtained with RTK GPS methods by personnel of Shelby County Surveyor. No guarantee is made to the correctness or accuracy of these values and they have been provided for recovery and verification purposes only. The Shelby County Surveyor's Office will not be held liable for errors or negligence in part by the surveyor who does not physically determine the location of section lines perform in compliance with Indiana Title 865, Article 1, Rule 12-10 of the Administration Code. These coordinates will have no legal weight of authority unless monument and all its accessories have been obliterated.</p>
DATE: 10/22/2013	
BY: SCOTT SUMERFORD	
NORTHING: N 1607484.65	
EASTING: E 272629.56	



15 14 6 Moral Twp.



Shelbyville-Shelby Co.
Geographic Information
25 W. Polk St.
Shelbyville, Indiana

SECTION CORNER RECORD

SHELBY COUNTY, INDIANA

Sec. 23 T. 14N. R. 6E.

DATE 9/13/74

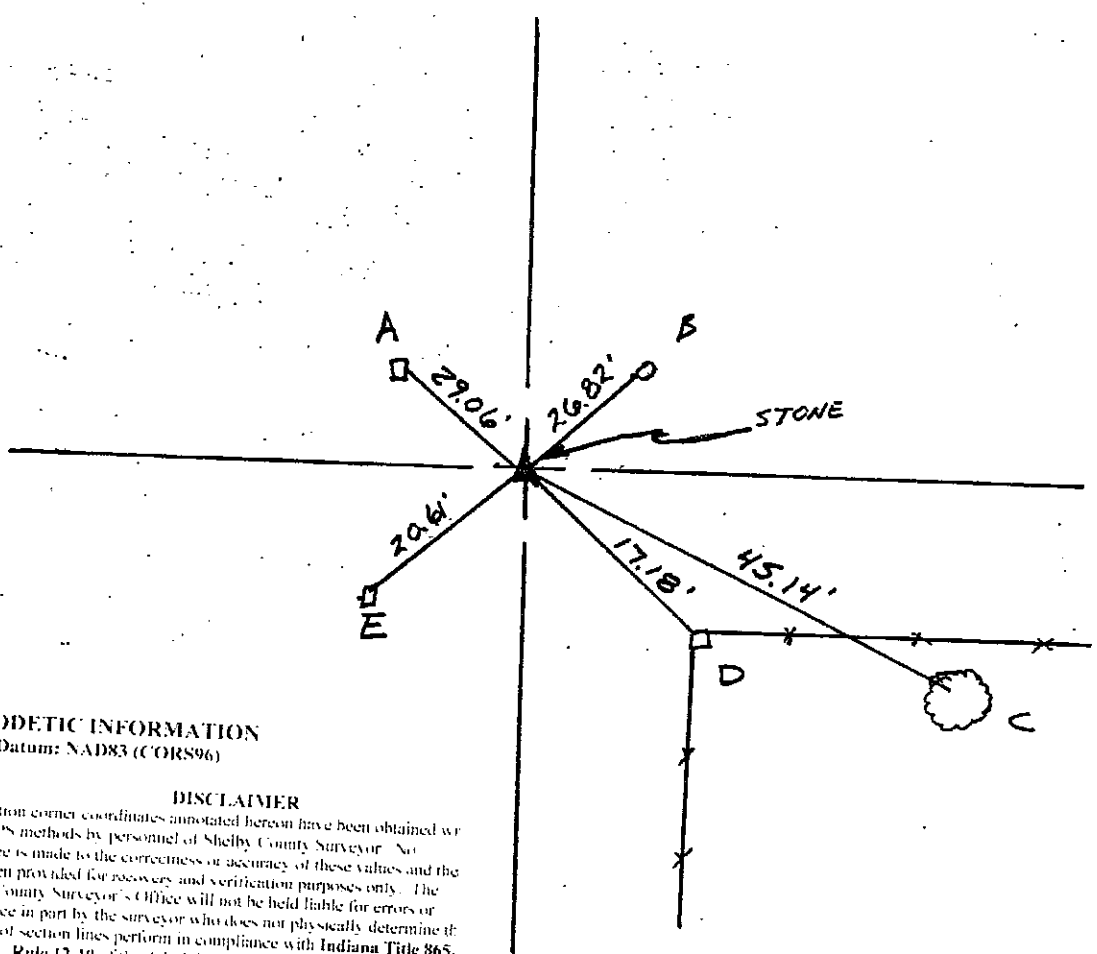
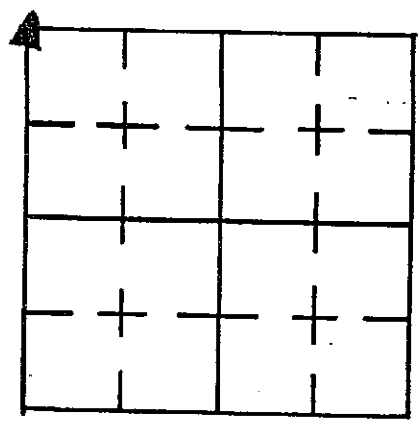
PREPARED BY P.C. WHITLOCK. R.W.

BY J.W. Rod _____

TYPE of MARKER STONE. Cond. _____

METHOD of ESTABLISHMENT _____

17N
(1 of 1)



GEODETIC INFORMATION
Datum: NAD83 (GORS96)

DISCLAIMER

The section corner coordinates annotated hereon have been obtained with RTK GPS methods by personnel of Shelby County Surveyor. No guarantee is made to the correctness or accuracy of these values and they have been provided for recovery and verification purposes only. The Shelby County Surveyor's Office will not be held liable for errors or negligence in part by the surveyor who does not physically determine the location of section lines perform in compliance with Indiana Title 36S, Article 1, Rule 12-10 of the Administration Code. These coordinates have no legal weight of authority unless monument and all its accessories have been obtained.

GPS REF.
R14N T6E SEC 14
DATE:
03/22/2012
BY: T. Numerford
C. Droddy
NORTHING:
1604870.482
EASTING:
202289.314

REFERENCE	DISTANCE	DESCRIPTION
A	29.06	STONE POST
B	26.82	CONCRETE POST
C	45.14	NAIL-BOTTLECAP IN 24" ELM TREE.
D	17.18	" " IN CORNER POST.
E	30.61?	" " IN P.W.P.

SHELBY COUNTY, INDIANA
Sec. 26 T. 14 R. 6

▲ Ref. No.

DATE:
CREW:
OLD RECORD REF:
MARKER TYPE: *RAILROAD SPIKE 0.4' BELOW GRADE*

Method of Establishment



Drawing Not To Scale

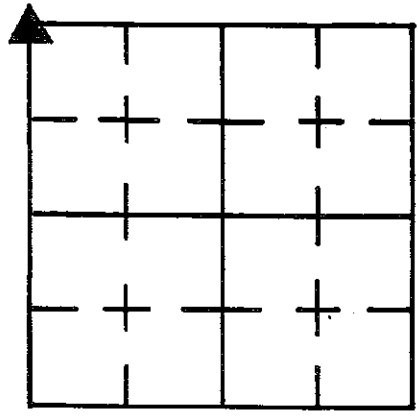
REF #	DISTANCE	DESCRIPTION

GEODETIC INFORMATION
Datum: NAD83 (CORS96)

GPS REF.	<p>DISCLAIMER</p> <p>The section corner coordinates annotated hereon have been obtained with RTK GPS methods by personnel of Shelby County Surveyor. No guarantee is made to the correctness or accuracy of these values and they have been provided for recovery and verification purposes only. The Shelby County Surveyor's Office will not be held liable for errors or negligence in part by the surveyor who does not physically determine the location of section lines perform in compliance with Indiana Title 865, Article 1, Rule 12-10 of the Administration Code. These coordinates will have no legal weight of authority unless monument and all its accessories have been obliterated.</p>
DATE: <i>8/23/2016</i>	
BY: <i>SCOTT SUMERFORD</i>	
NORTHING: <i>1599544.81</i>	
EASTING: <i>279618.56</i>	

SECTION CORNER RECORD SHELBY COUNTY, INDIANA

17R
(2 of 3)



Sec. 26 T. 14 R. 6

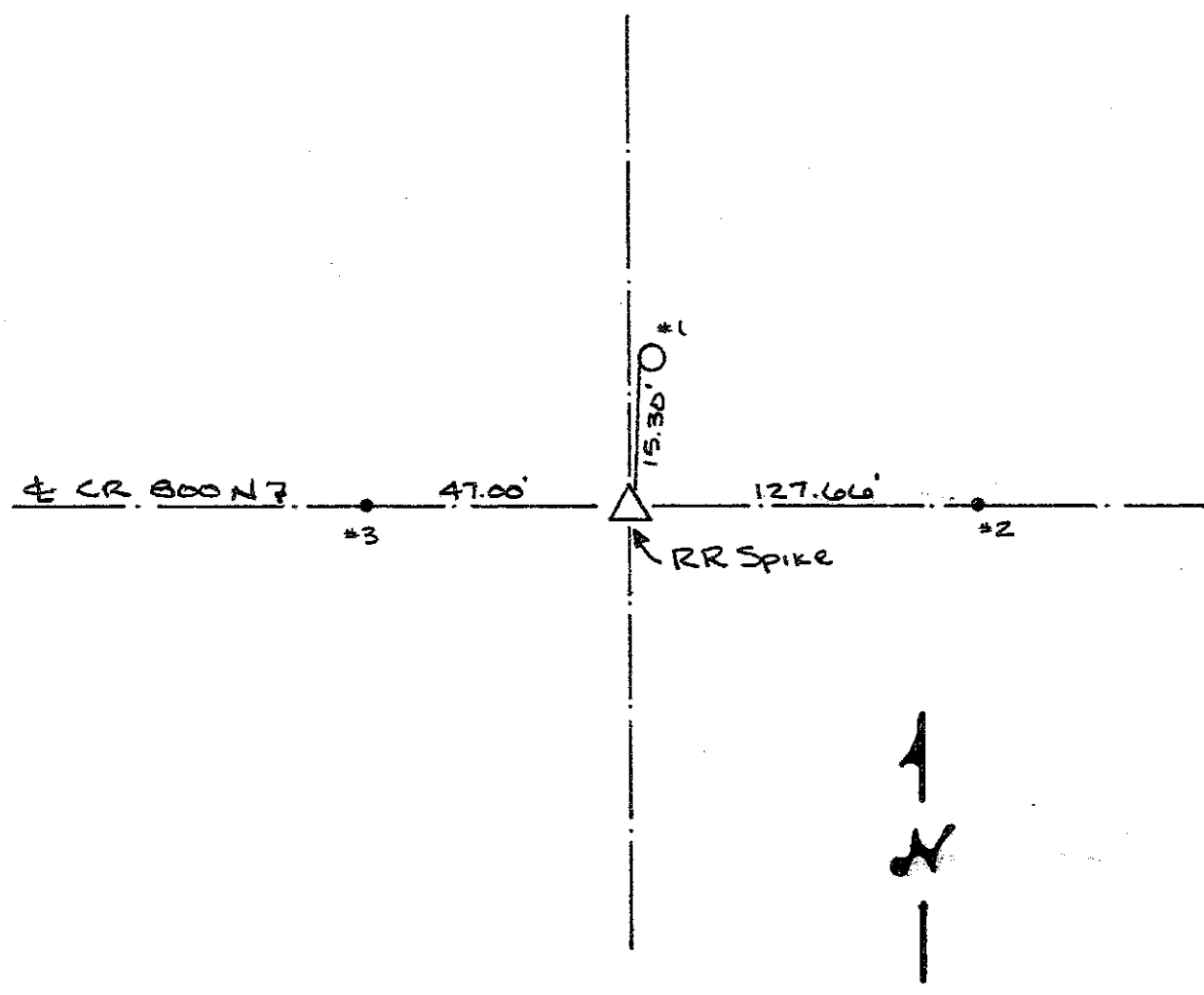
DATE 4 / 2 / 85

CREW P.C. LMay

Inst. _____ Rod _____


TYPE of MARKER RR Spike Cond. Good

METHOD of ESTABLISHMENT Found, Set by J. Whillock County Surveyor 1979.



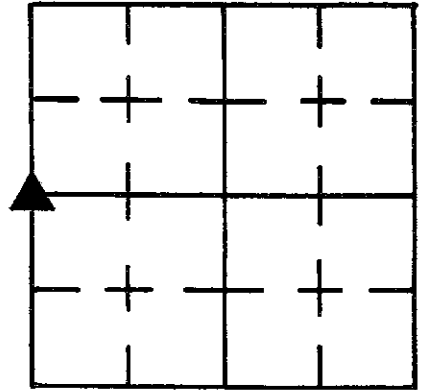
REFERENCE	DISTANCE	DESCRIPTION
1	15.30'	Pk Nail West Side 22" UP Remc App # 01716
2	127.66'	RR Spike in & Road Set by Whillock Survey 1979
3	47.00'	" " " " " " " " " "

26-14-6



SECTION CORNER RECORD SHELBY COUNTY, INDIANA

17T
(1 of 4)



Sec. 26 T. 14 R. 6

DATE 4/10/85

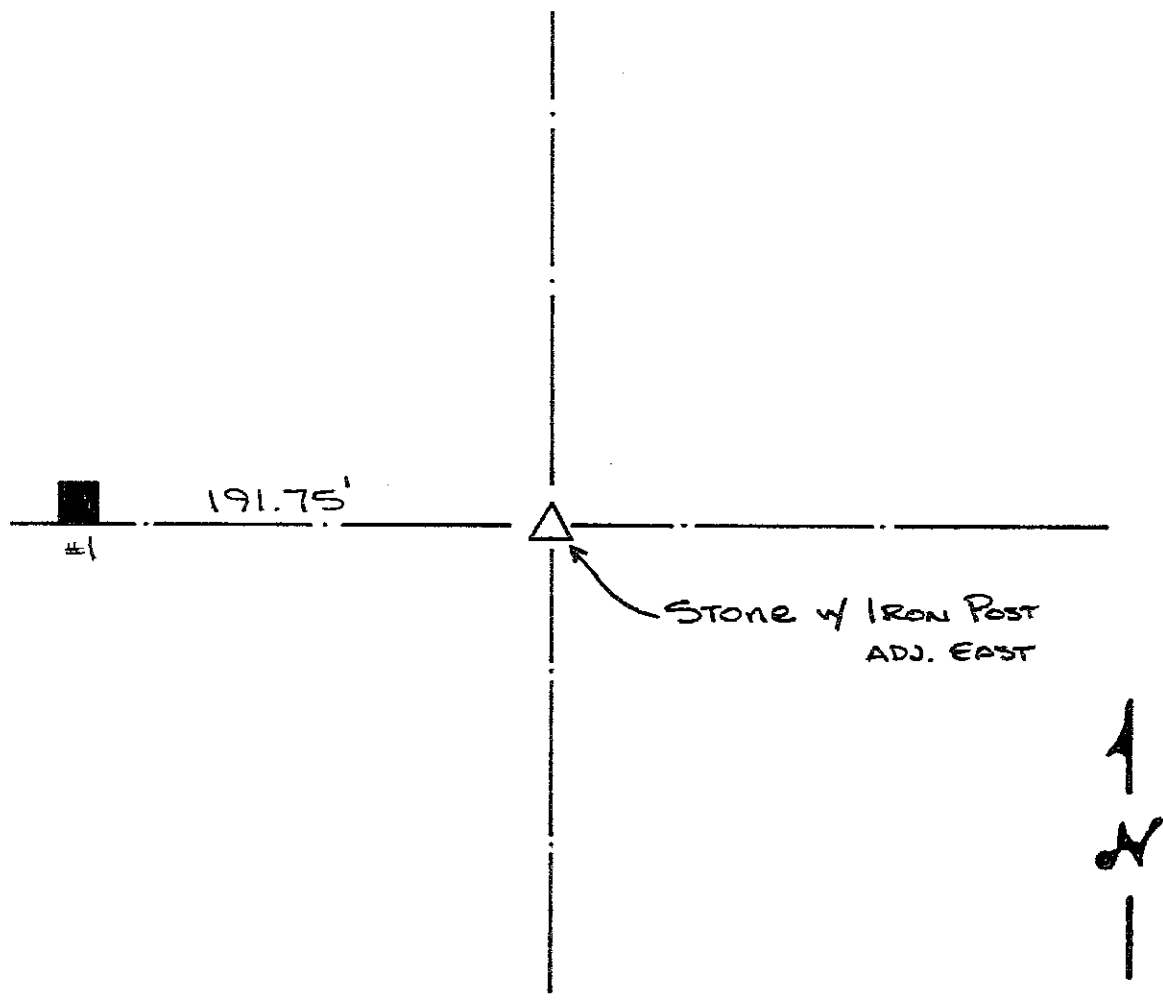
CREW P.C. L May

Inst. _____ Rod R McGaha

TYPE of MARKER Stone Cond. Good

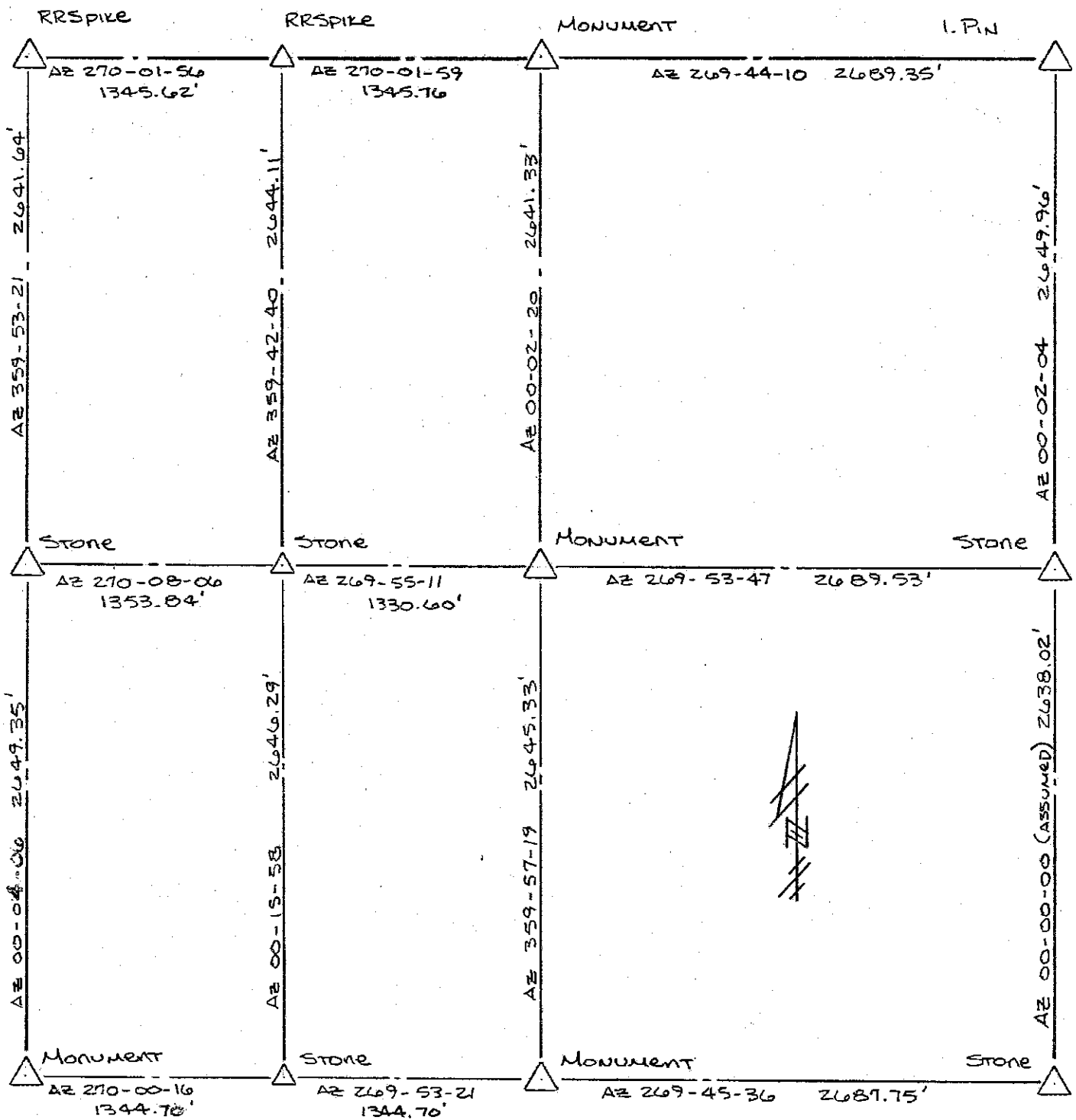
METHOD of ESTABLISHMENT Found 6" x 6" x 18" Deep flush w/ Surface

in old fence line, Placed cut "X" on High Point, Placed Steel Post Adj. to
on east side. (See Back)



REFERENCE	DISTANCE	DESCRIPTION
#1	191.75'	Square Wood Corner Post

26-14-6



SHELBY COUNTY, INDIANA
Sec. 27 T. 14 R. 6
MORAL TWP

▲ Ref. No.

DATE:
CREW:
OLD RECORD REF:
MARKER TYPE:

Method of Establishment

RECOVERED THREE SIDED POINTED STONE



Drawing Not To Scale

REF #	DISTANCE	DESCRIPTION
		<i>ELEVATION 798.15'</i>

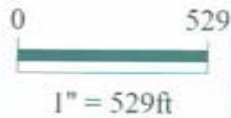
GEODETTIC INFORMATION
Datum: NAD83 (CORS96)

GPS REF. <i>552</i>	DISCLAIMER The section corner coordinates annotated hereon have been obtained with RTK GPS methods by personnel of Shelby County Surveyor. No guarantee is made to the correctness or accuracy of these values and they have been provided for recovery and verification purposes only. The Shelby County Surveyor's Office will not be held liable for errors or negligence in part by the surveyor who does not physically determine the location of section lines perform in compliance with Indiana Title 865, Article 1, Rule 12-10 of the Administration Code. These coordinates will have no legal weight of authority unless monument and all its accessories have been obliterated.
DATE: <i>11/07/2017</i>	
BY: <i>SCOTT SUMNERED</i>	
NORTHING: <i>1596903.03</i>	
EASTING: <i>279646.76</i>	

MA



27 14 6 NE Corner SE 1/4



*Shelbyville-Shelby County
Geographic Information System
25 W. Polk St.
Shelbyville, Indiana 46176*

SECTION CORNER RECORD

17V
(1 of 4)

SHELBY COUNTY, INDIANA

Sec. 26 T. 14 R. 6

DATE 4/16/85

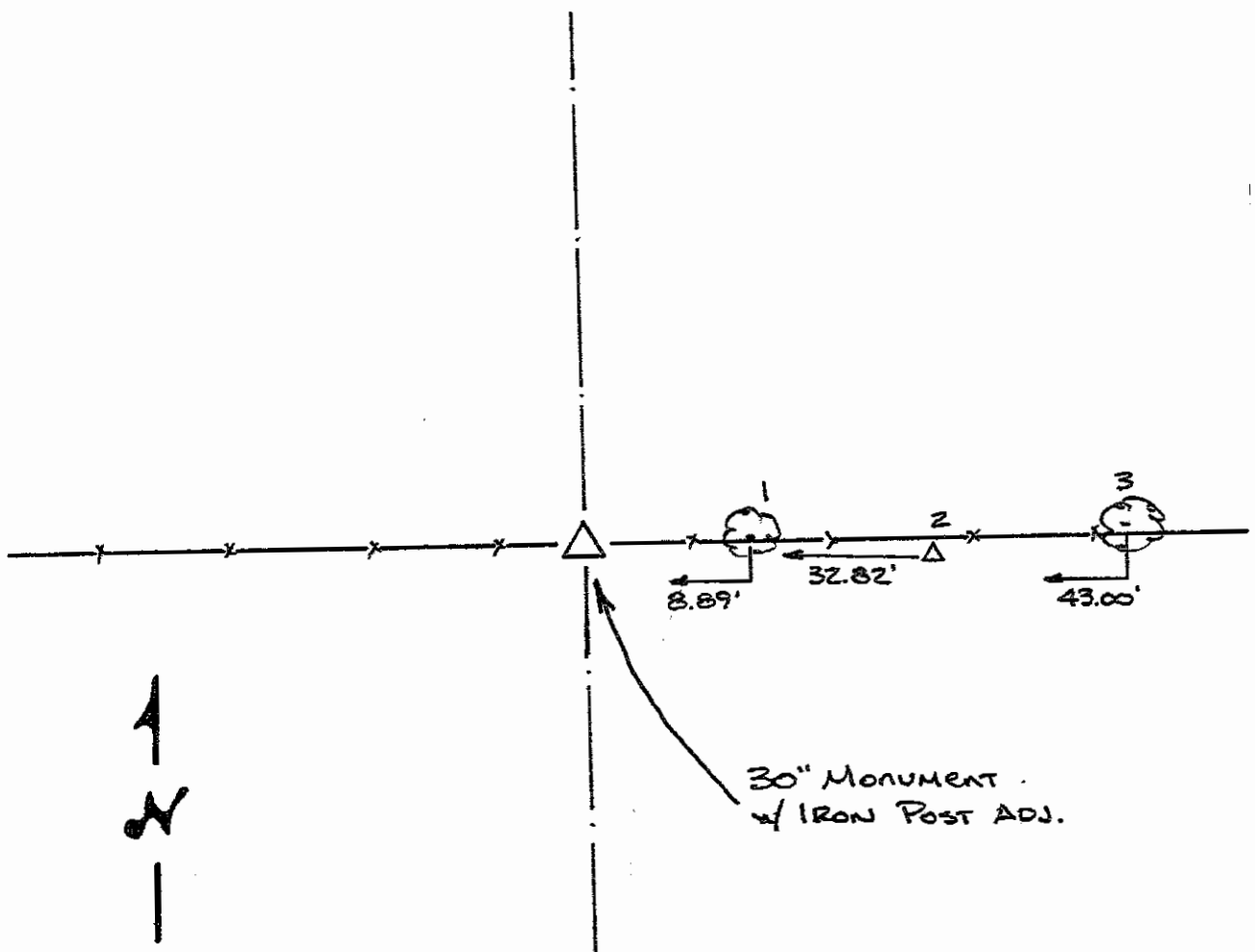
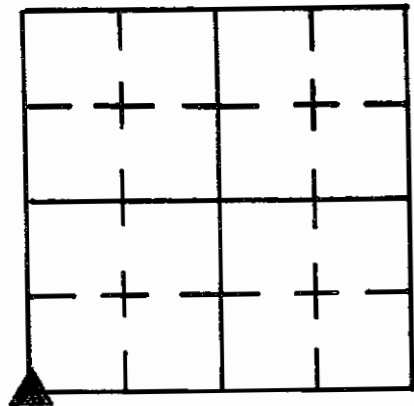
CREW P.C. L. May

Inst. _____ Rod R. McGANA

TYPE of MARKER 30" Monument Cond. Just Set

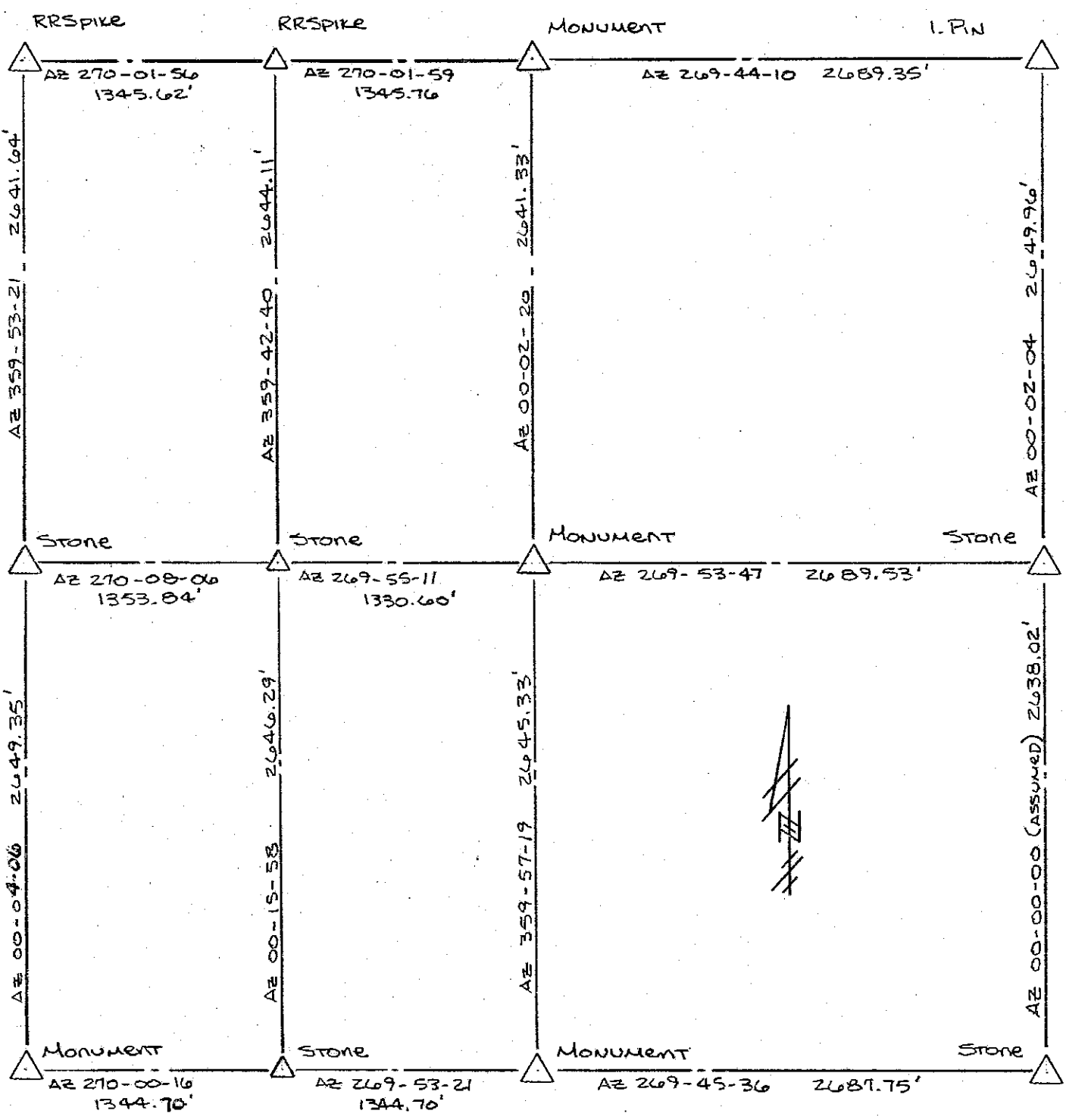
METHOD of ESTABLISHMENT Set by traverse (BK 22-5) USING DIST.

between Cor. "X" & "Y" of Section and existing Fence line. Searched ± 10' E-W + 3' N-S of Area but found No Stone.



REFERENCE	DISTANCE	DESCRIPTION
1	8.89'	PK Nail 3" UP S. ROOT of 24" TWIN TRUNK TREE
2	32.82	Stone 12" N-S X 18" E-W, 9" S. of Fence Line w/ Cut "X"
3	43.00'	PK Nail 6" UP S. ROOT of 48" TREE

26-14-6



SHELBY COUNTY, INDIANA
Sec. 27 T. 14 R. 6
MORAL TWP

DATE:
CREW:
OLD RECORD REF:
MARKER TYPE:

▲ Ref. No.

Method of Establishment

RECOVERED REMNANTS OF SHELBY
COUNTY SURVEY MONUMENT



Drawing Not To Scale

REF #	DISTANCE	DESCRIPTION
		ELEVATION 796.03'

GEODETIC INFORMATION


Datum: NAD83 (CORS96)

GPS REF. 557	DISCLAIMER The section corner coordinates annotated hereon have been obtained with RTK GPS methods by personnel of Shelby County Surveyor. No guarantee is made to the correctness or accuracy of these values and they have been provided for recovery and verification purposes only. The Shelby County Surveyor's Office will not be held liable for errors or negligence in part by the surveyor who does not physically determine the location of section lines perform in compliance with Indiana Title 865, Article 1, Rule 12-10 of the Administration Code. These coordinates will have no legal weight of authority unless monument and all its accessories have been obliterated.
DATE: 11/07/2017	
BY: SCOTT SUMERFORD	
NORTHING: 1594254.4±	
EASTING: 272667.1±	

17V



27 14 6 SE Corner

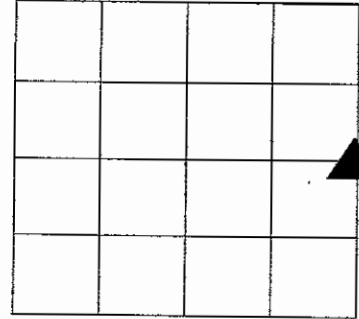


*Shelbyville-Shelby County
Geographic Information System
25 W. Polk St.
Shelbyville, Indiana 46176*

SECTION CORNER RECORD
SHELBY COUNTY, INDIANA
Sec. 34 T. 14N R. 6E

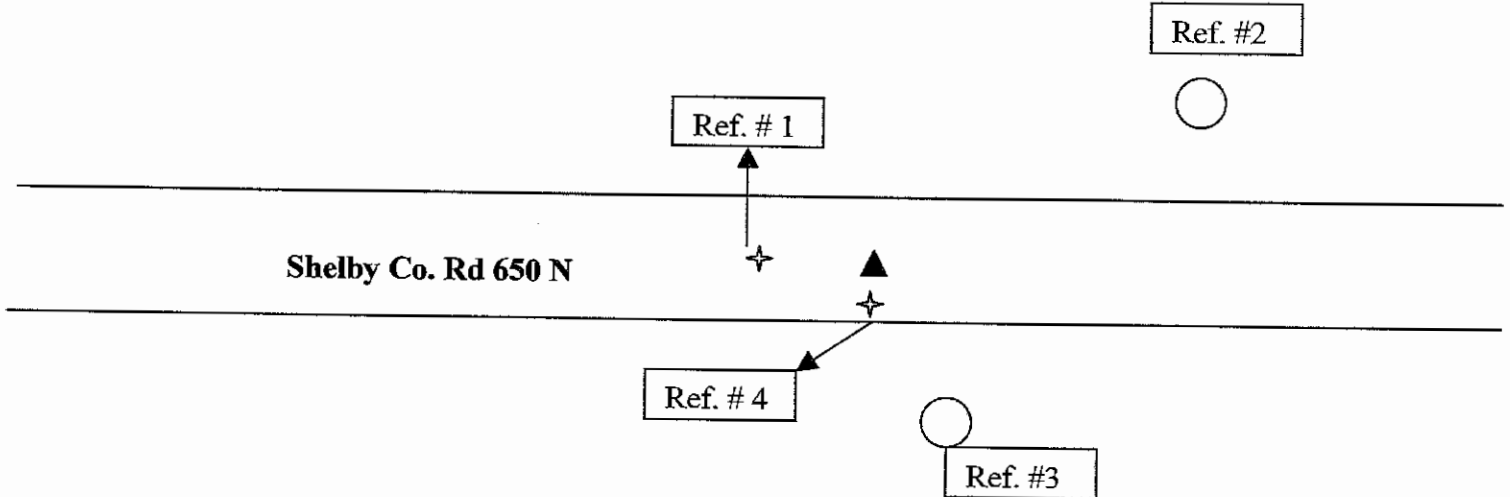
Ref. No. 17X

DATE: 09/01/2006
CREW :T. Sumerfore, K Nigh (entered by C. Droddy)
OLD RECORD REF :
MARKER TYPE:Monument



Method of Establishment: Shelby County Highway Dept. dug an
Opening 4' deep x 4' wide x 8' long
No stone was found

¼ corner county monument was set on a 5/8" x 3' rebar per survey by
Taylor Sumerford



Drawing Not To Scale

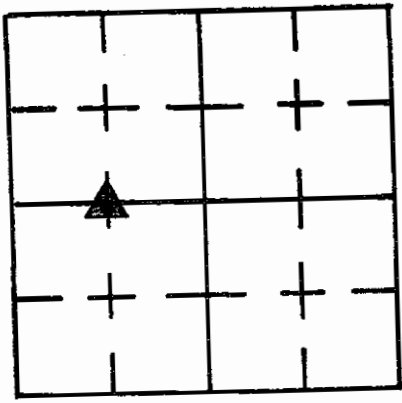
REF #	DISTANCE	DESCRIPTION
Ref. #1	6.0Ft	PK Nail in pavement 6 foot West of 5/8" rebar
Ref. #2	153.62 " NE	PK Nail and washer in tree root on SW side
Ref. #3	14.9 Ft	Rush Shelby Energy utility pole #51772
Ref. #4	6.0 Ft	PK Nail in pavement 6 foot West of 5/8" rebar

GEODETIC INFORMATION
Datum: NAD83 (CORS96)

GPS REF.	DISCLAIMER
DATE:	The section corner coordinates annotated hereon have been obtained with RTK GPS methods by personnel of Shelby County Surveyor. No guarantee is made to the correctness or accuracy of these values and they have been provided for recovery and verification purposes only. The Shelby County Surveyor's Office will not be held liable for errors or negligence in part by the surveyor who does not physically determine the location of section lines perform in compliance with Indiana Title 865, Article 1, Rule 12-10 of the Administration Code. These coordinates will have no legal weight of authority unless monument and all its accessories have been obliterated.
BY:	
NORTHING:	
EASTING:	

SECTION CORNER RECORD SHELBY COUNTY, INDIANA

18T
(1 of 2)



Sec. 26 T. 14 R. 6

DATE 4 / 2 / 85

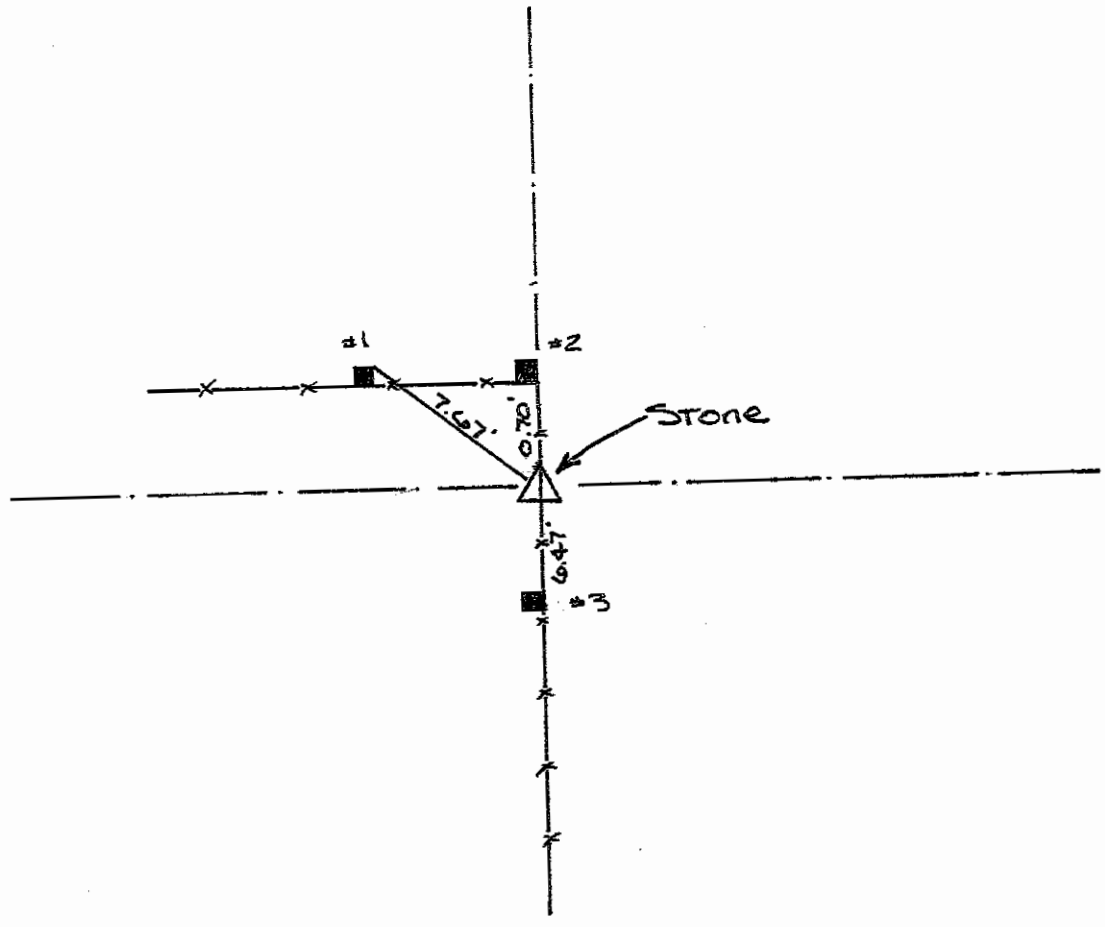
CREW P.C. L May

Inst. _____ Rod m. Justice

TYPE of MARKER Stone Cond. Good

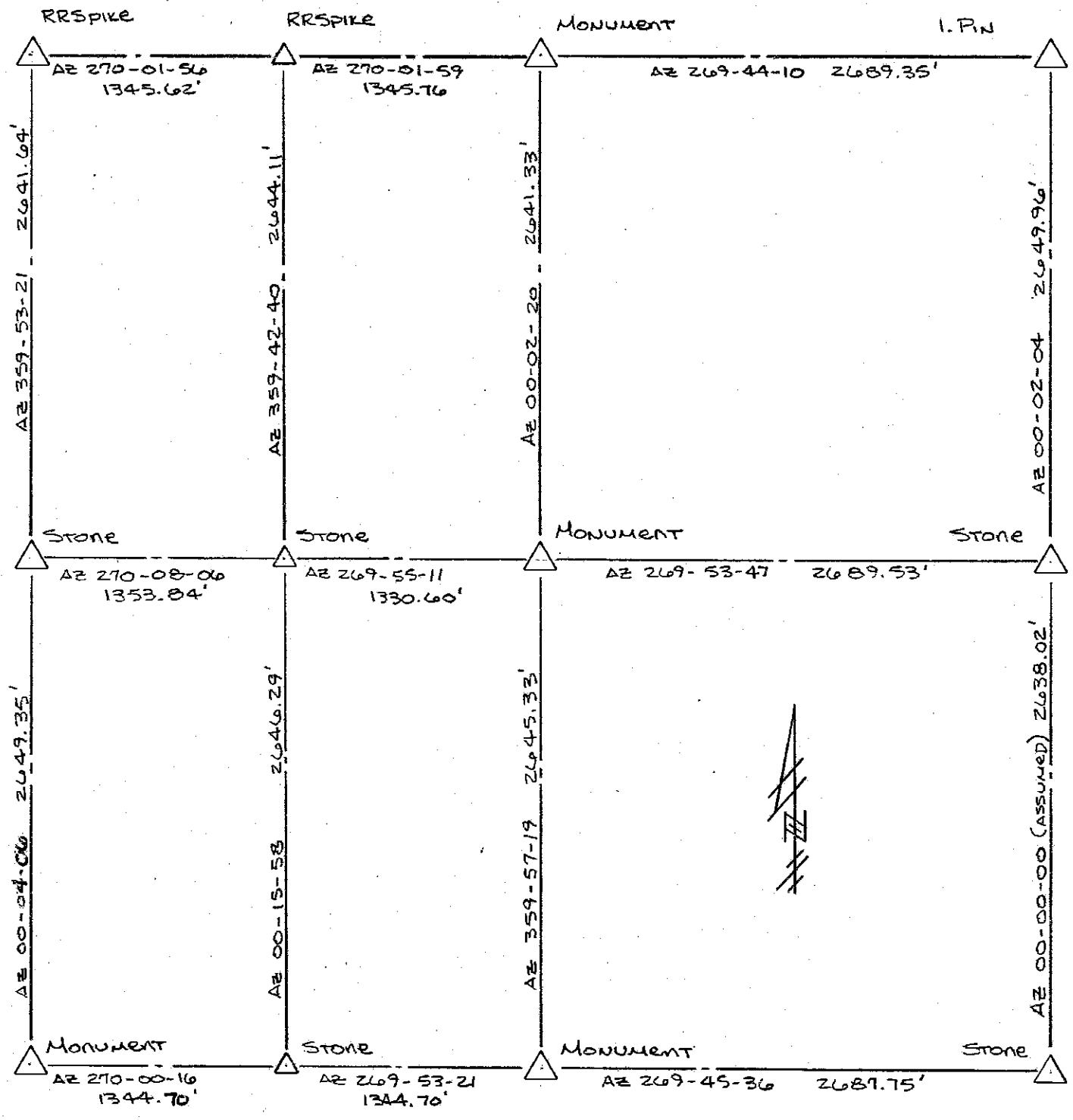
METHOD of ESTABLISHMENT Found 9" N-S x 12" E-W x 12" Deep Stone

Just inside of existing corner post, Found Not "X" As called for
so I placed one on high point.



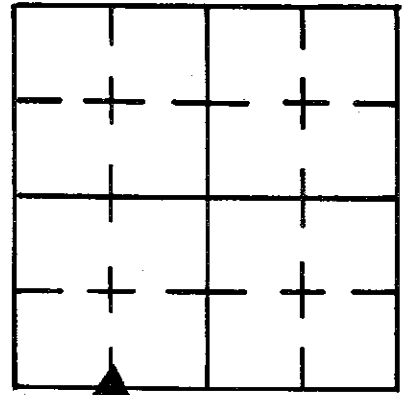
REFERENCE	DISTANCE	DESCRIPTION
1	7.67'	PK Nail 9" up N.E. Corner Square Wood Brace Post
2	0.70'	SOUTH FACE OF SQUARE WOOD CORNER POST
3	6.47'	PK Nail 10" up EAST SIDE SQUARE WOOD BRACE POST

26-14-6



SECTION CORNER RECORD SHELBY COUNTY, INDIANA

18V
(1 of 2)



Sec. 26 T. 14 R. 6

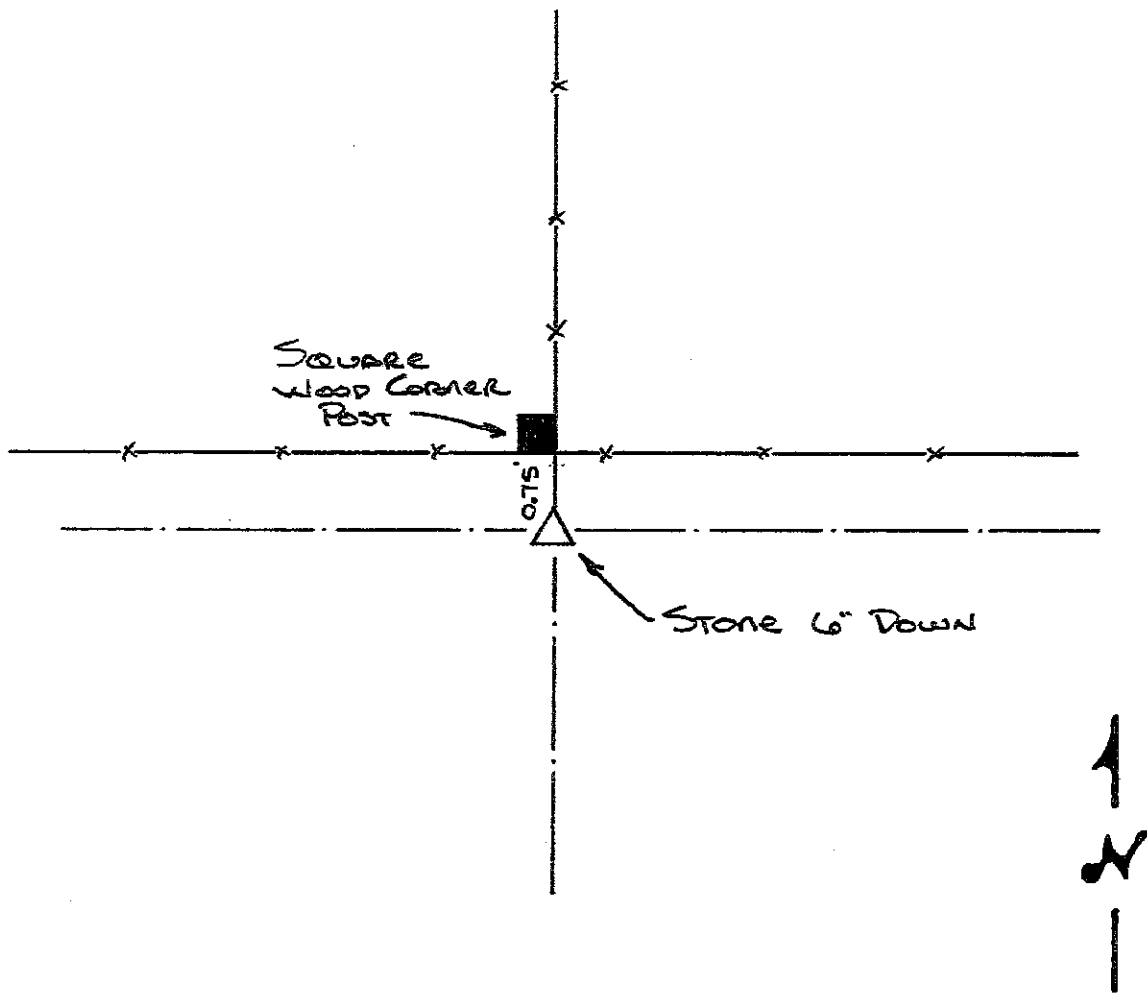
DATE 4 / 2 / 85

CREW P.C. L.May

Inst. _____ Rod R. McGinnis

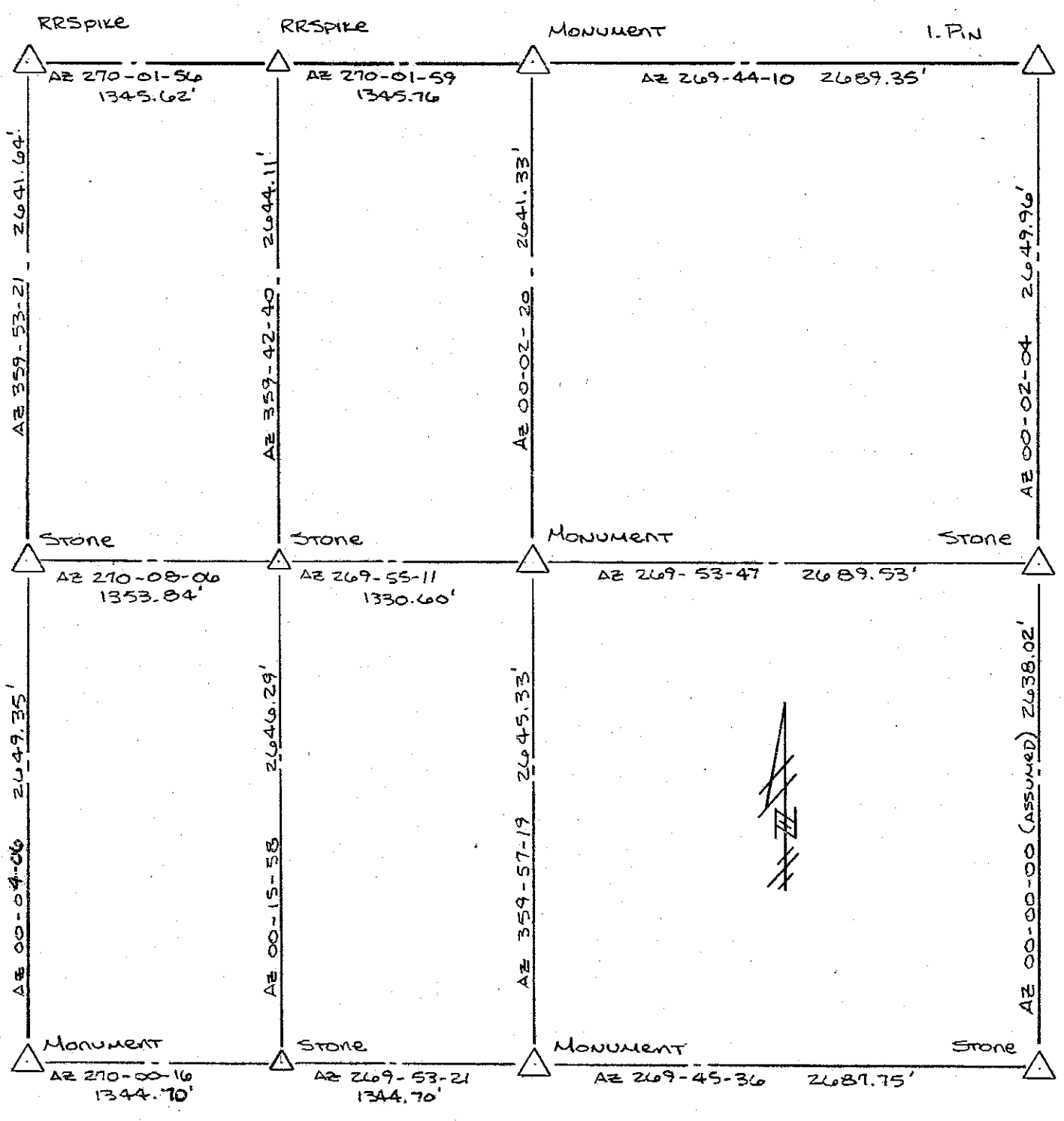
TYPE of MARKER Stone Cond. Fair

METHOD of ESTABLISHMENT Stone Found 6" Below Surface, with 9" still left below, appears that top of Stone has been knocked off. Stone is 9" E-W x 5" N-S.
(See Back)



REFERENCE	DISTANCE	DESCRIPTION


26-14-6



SECTION CORNERS

SECTION 35 TOWNSHIP 15 NORTH RANGE 6 EAST
 TOWNSHIP BRANDY WINE HANCOCK COUNTY, INDIANA
 TYPE MONUMENT STONE DEPTH 18"
 DATE FOUND 8-11-77 DATE SET — BY: BRD

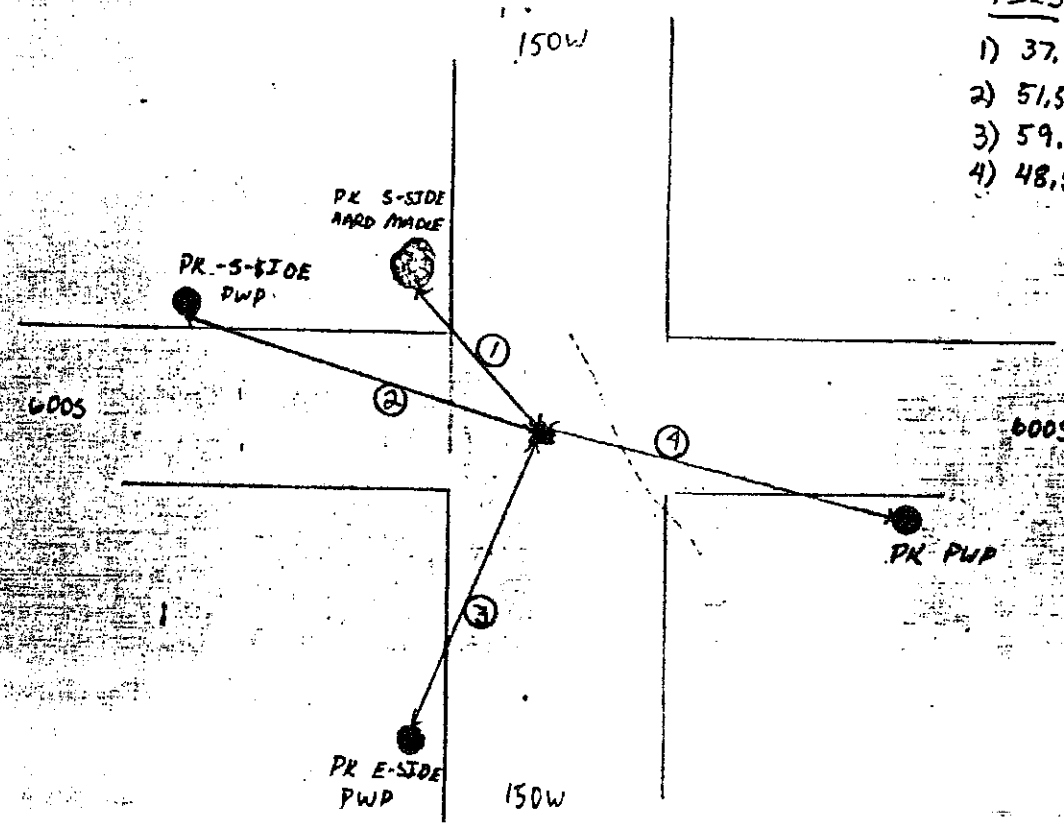
PLUG + PLATE SET
 OVER STONE BY TR, TAI, JP



4-22-92
 John Whitlock - Shelby Co.
 says our corner stone
 is 300ft off. Should
 be to East 300ft. OK

TIES

- 1) 37.58'
- 2) 51.54'
- 3) 59.47'
- 4) 48.54'



SECTION CORNER RECORD

SHELBY COUNTY, INDIANA

Sec. 2 T. 14-N R. 6-E

DATE 6/21/88

CREW P.C. Dave Degele

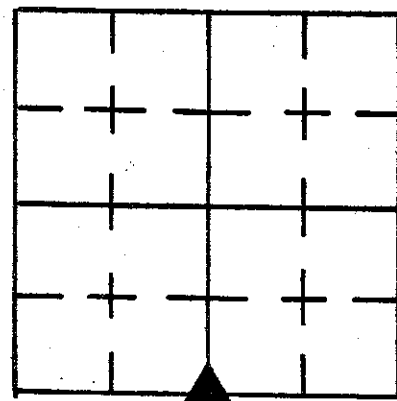
Inst. Rod D. & D. Keithley

TYPE of MARKER 30" Monument Cond.


METHOD of ESTABLISHMENT Found Reinforcing by using old tie sheet set P.K.'S 2' To The South & West. dug 3'x3' hole 12" deep To original Ground Probed 1' in To Bottom & SIDES NO STAVE FOUND SET MONUMENT in Place of Reinforcing Rod.

19E
(2 of 2)

E-19



sheet set P.K.'S 2' To The South & West. dug 3'x3' hole 12" deep To original Ground Probed 1' in To Bottom & SIDES NO STAVE FOUND SET MONUMENT in Place of Reinforcing Rod.

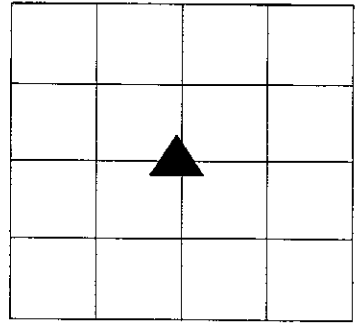


REFERENCE	DISTANCE	DESCRIPTION
1.	39.50'	P.K. NAIL S.E. SIDE Hickory Tree 6" up
2.	86.40'	S.W. Corner of The N.W. Bridge embattment
3.	23.12'	NAIL in bottle cap Found N. SIDE 30" OAK 3' up
4.	16.50'	NORTH Face of concrete corner post
5.	21.00'	P.K. NAIL N.E. SIDE of round wooden Fence post 12" up
OFFSET	2.00'	P.K. NAIL in pavement South of monument
OFFSET	2.00'	P.K. NAIL in pavement West of monument

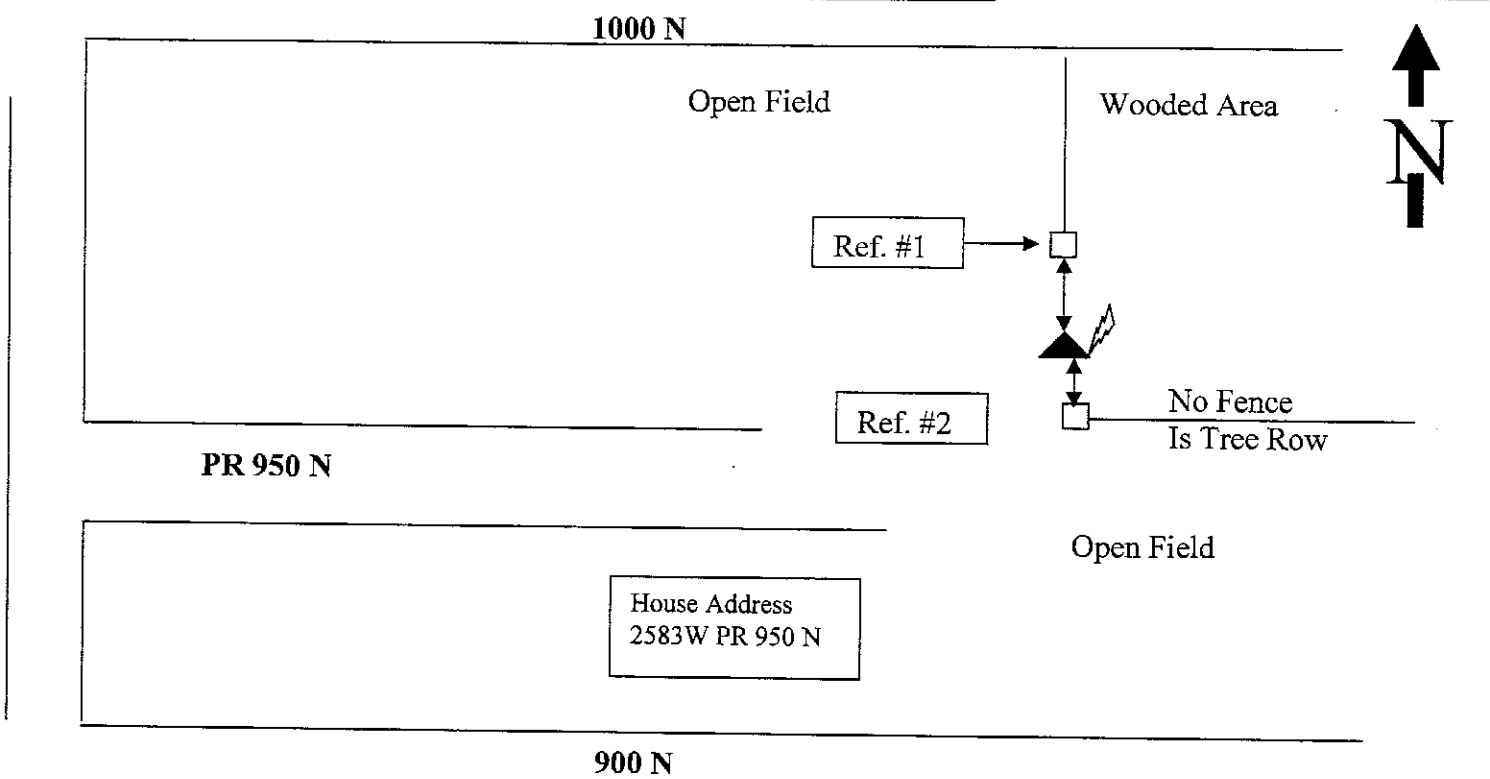
SECTION CORNER RECORD
SHELBY COUNTY, INDIANA
Sec. 14 T. 14N R. 6E

Ref. No. 19L

DATE: 03/23/2006
CREW: Clifton Droddy (Ref. 05/12/08)
OLD RECORD REF:
MARKER TYPE: Stone / Good



Method of Establishment: 5/8 Rebar---Placed Quarter section monument on rebar at ground level and painted orange; place Carsonite Witness post on East Side of Monument



Drawing Not To Scale

REF #	DISTANCE	DESCRIPTION
#1	16.32 Ft	6X6 Old Fence Post w/ County Surveyor Washer 18 in. up on the West Side
#2	4.20 Ft	6X6 Corner Post w/ County Surveyor Washer 18 in. up on West Side

GEODETIC INFORMATION
Datum: NAD83 (CORS96)

GPS REF.	DISCLAIMER
DATE:	The section corner coordinates annotated hereon have been obtained with RTK GPS methods by personnel of Shelby County Surveyor. No guarantee is made to the correctness or accuracy of these values and they have been provided for recovery and verification purposes only. The Shelby County Surveyor's Office will not be held liable for errors or negligence in part by the surveyor who does not physically determine the location of section lines perform in compliance with Indiana Title 865, Article 1, Rule 12-10 of the Administration Code. These coordinates will have no legal weight of authority unless monument and all its accessories have been obliterated.
BY:	
NORTHING:	
EASTING:	

SECTION CORNER RECORD

SHELBY COUNTY, INDIANA

Sec. 23 T. 14N. R. 6E.

DATE 9/12/74

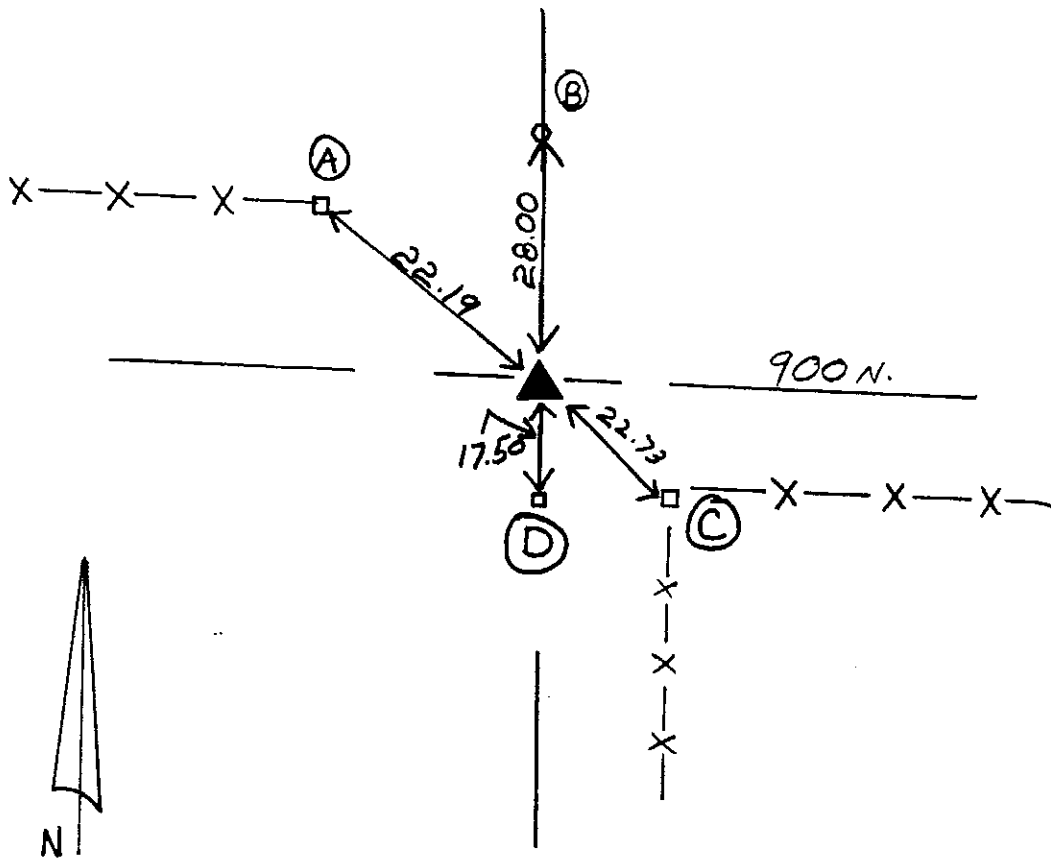
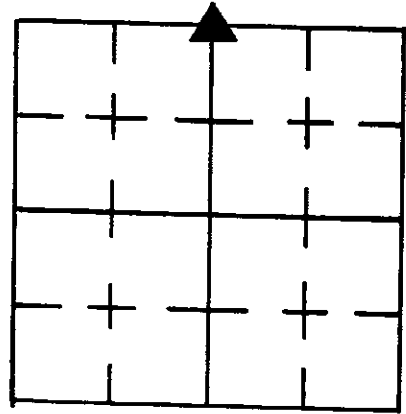
PREPARED BY P.C. WHITLOCK

BY Rod

TYPE of MARKER Iron Pin Cond.

METHOD of ESTABLISHMENT SEE REVERSE

19N
(1 of 4)



REFERENCE	DISTANCE	DESCRIPTION
A	22.19	FENCE POST
B	28.00	
C	22.73	
D	17.50	

GPS REF. 115 X corner (19N)	DISCLAIMER The section corner coordinates annotated hereon have been obtained with RTK GPS methods by personnel of Shelby County Surveyor. No guarantee is made to the correctness or accuracy of these values and they have been provided for recovery and verification purposes only. The Shelby County Surveyor's Office will not be held liable for errors or negligence in part by the surveyor who does not physically determine the location of section lines perform in compliance with Indiana Title 865, Article 1, Rule 12-10 of the Administration Code. These coordinates will have no legal weight of authority unless monument and all its accessories have been obliterated.
DATE: Received 03/22/2012	
BY: Entered C. Drodgy	
NORTHING: 1604870.482	
EASTING: 282289.314	

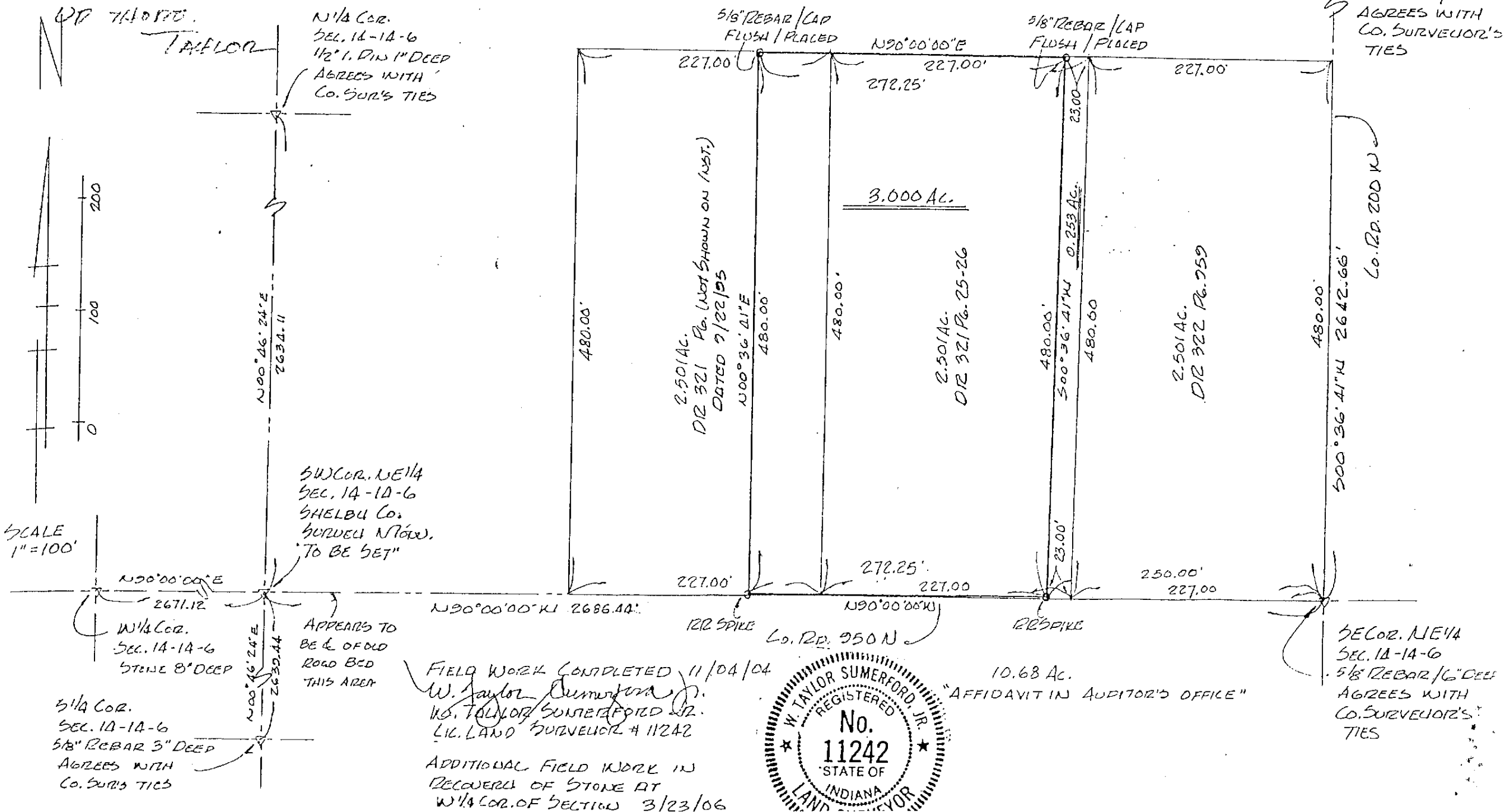
CLIFF,

LET US DISCUSS THIS PRIOR TO YOU GOING

A PORT OF THE NORTHEAST QUARTER OF SECTION 14, TOWNSHIP 14 NORTH, RANGE 6 EAST, VAN BUREN TOWNSHIP, SHELBY COUNTY, INDIANA.

T9.5 AC. LESS 5 AC. EXCEPTION DIR 311 Pg. 305

NE COR. NE 1/4 SEC. 14-14-6 1/2" SPIKE / 2' DEEP AGREES WITH CO. SURVEYOR'S TIES



SECTION CORNER RECORD

SHELBY COUNTY, INDIANA

19R
(1 of 4)

19R

Sec. 26 T. 14 R. 6

DATE 3/29/85

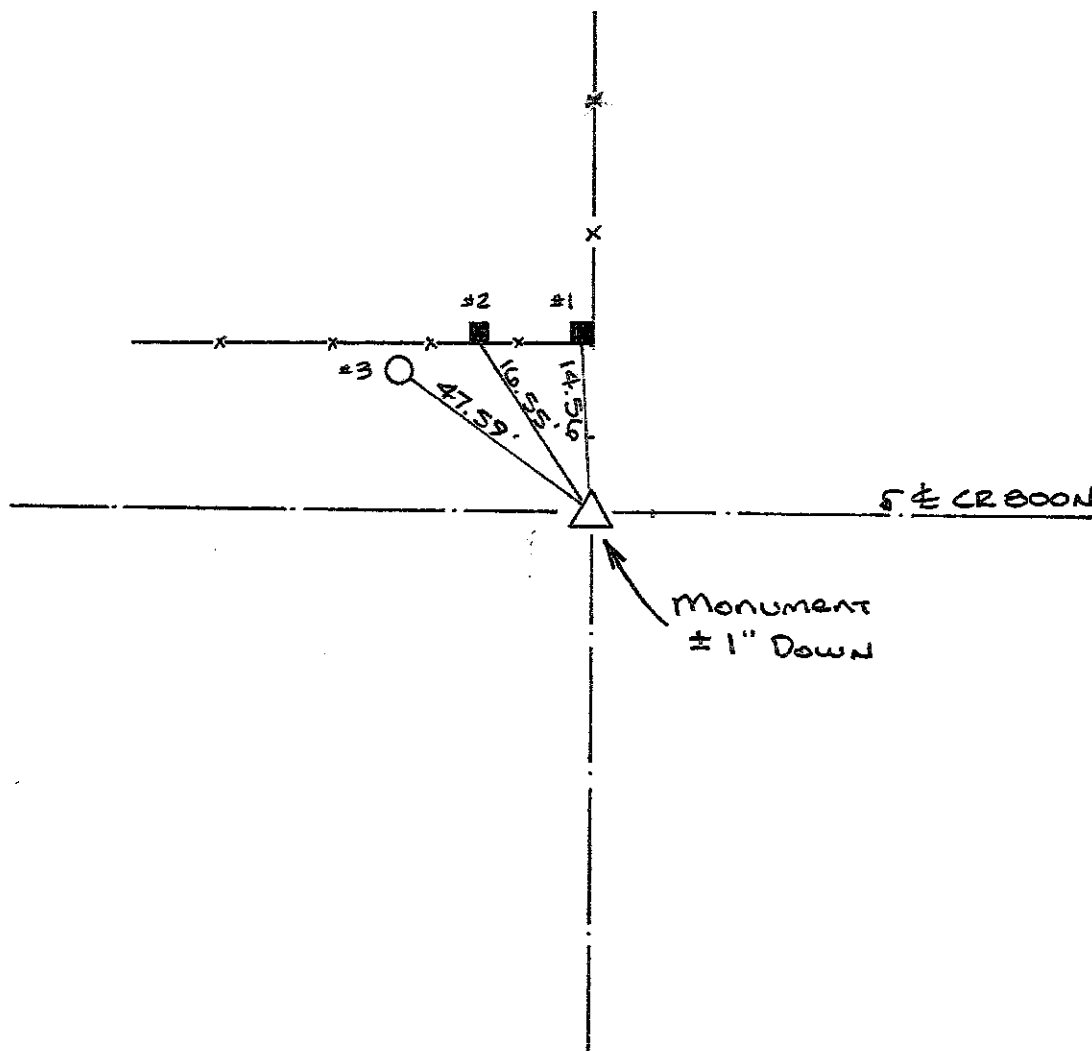
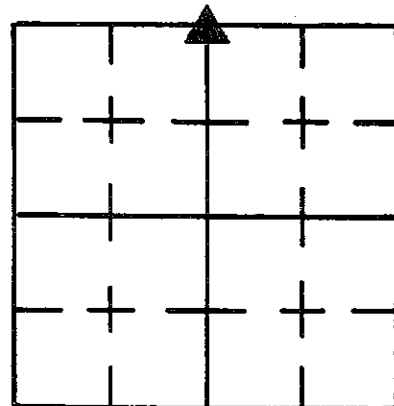
CREW P.C. L May

Inst. Rod RMcGONN/MDJUSTICE

TYPE of MARKER Monument Cond. Just Set

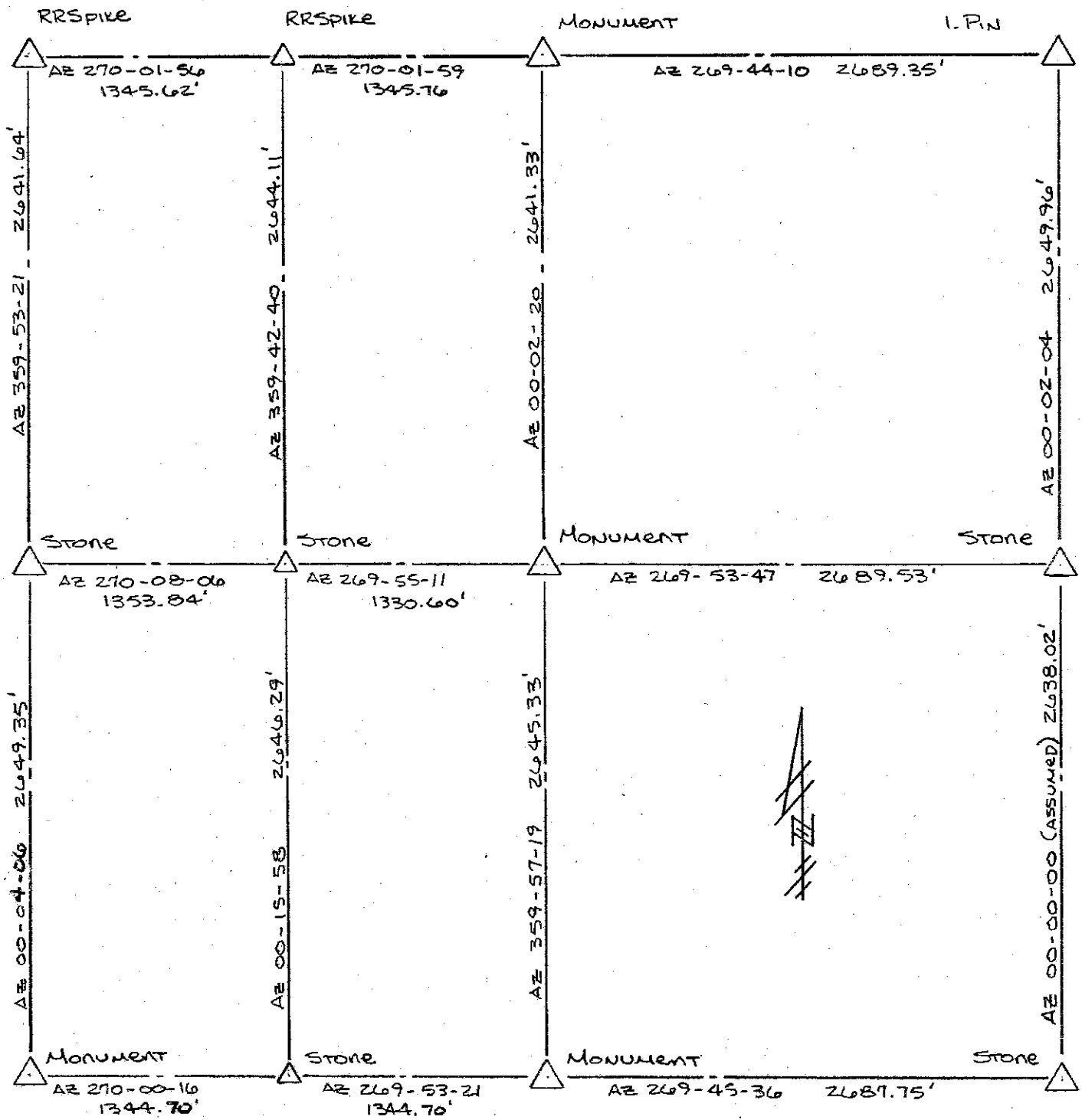
METHOD of ESTABLISHMENT Placed 20" monument in place of

1. Pin set by J. Whitlock 1979, he had dug for stone but found none.



REFERENCE	DISTANCE	DESCRIPTION
1	14.56'	NAIL W BOTTLE CAP FOUND SOUTH SIDE SQUARE WOOD COR. POST
2	16.55'	NAIL W BOTTLE CAP FOUND SOUTH SIDE SQUARE WOOD BRACE POST
3	47.59'	NAIL W BOTTLE CAP FOUND S.E. SIDE REMC PWP# 01731
STRADDLE	1.95'	PK NAIL IN PVMT DUE NORTH
STRADDLE	2.00'	PK NAIL IN PVMT DUE SOUTH

26-14-6



SHELBY COUNTY, INDIANA
Sec. 26 T. 14 R. 6

DATE:
CREW:
OLD RECORD REF:
MARKER TYPE: *CG. SURVEY MONUMENT 0.55' BELOW GRADE*

▲ Ref. No.

Method of Establishment



Drawing Not To Scale

REF #	DISTANCE	DESCRIPTION


GEODETTIC INFORMATION
Datum: NAD83 (CORS96)

GPS REF.	<p>DISCLAIMER The section corner coordinates annotated hereon have been obtained with RTK GPS methods by personnel of Shelby County Surveyor. No guarantee is made to the correctness or accuracy of these values and they have been provided for recovery and verification purposes only. The Shelby County Surveyor's Office will not be held liable for errors or negligence in part by the surveyor who does not physically determine the location of section lines perform in compliance with Indiana Title 865, Article 1, Rule 12-10 of the Administration Code. These coordinates will have no legal weight of authority unless monument and all its accessories have been obliterated.</p>
DATE: <i>8/23/2016</i>	
BY: <i>SCOTT SUMERFORD</i>	
NORTHING: <i>1599566.80</i>	
EASTING: <i>282309.72</i>	



19-R

Sec 26 T. 14 R 6 Van Buren
Township



Shelbyville-Shelby County
Geographic Information System
25 W. Polk St.
Shelbyville, Indiana 46176

SECTION CORNER RECORD SHELBY COUNTY, INDIANA

19T
(1 of 2)

Sec. 26 T. 14 R. 6

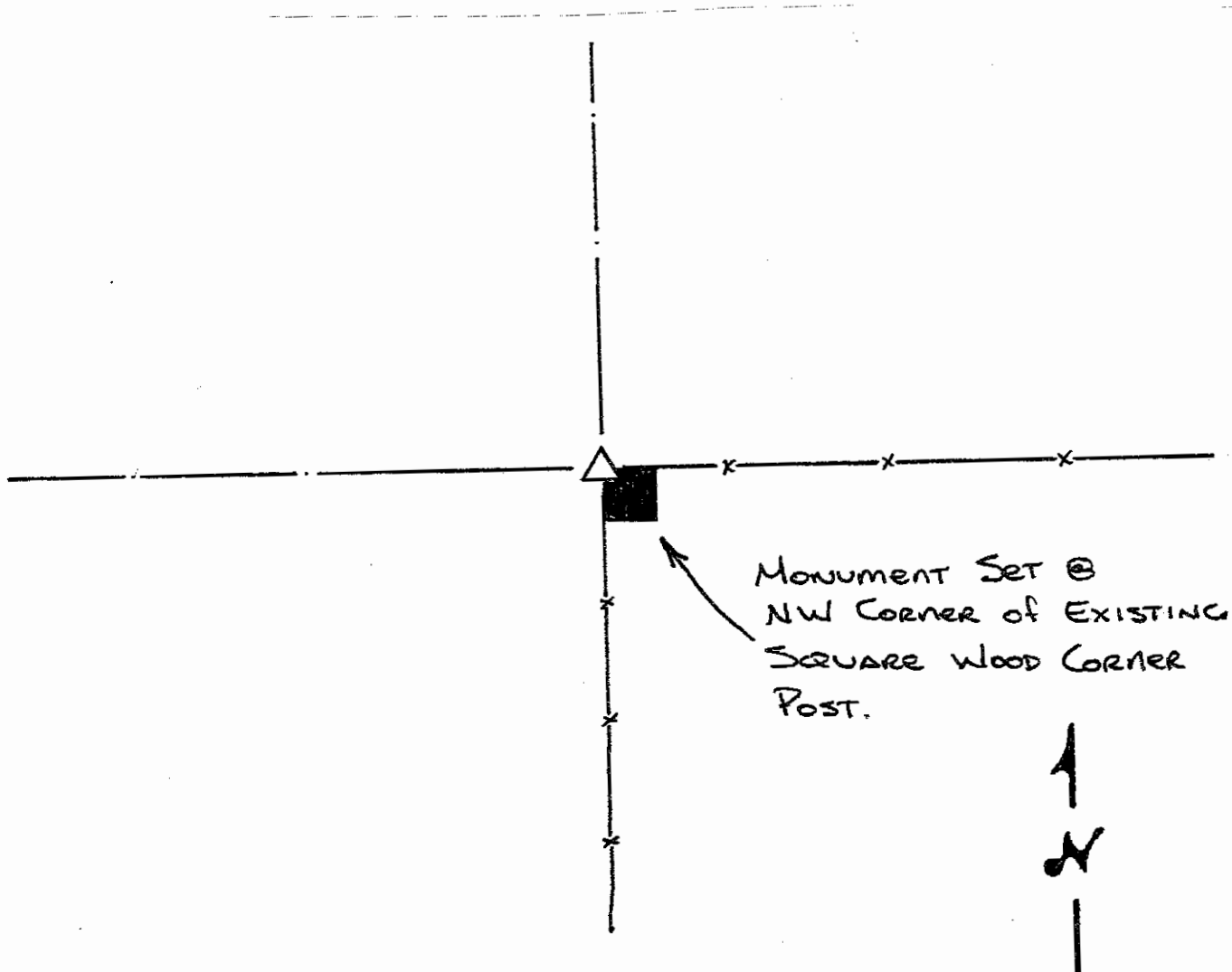
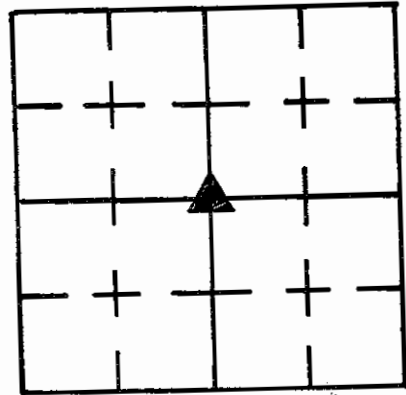
DATE 4/2/85

CREW P.C. L. May

Inst. Rod R McGAHA

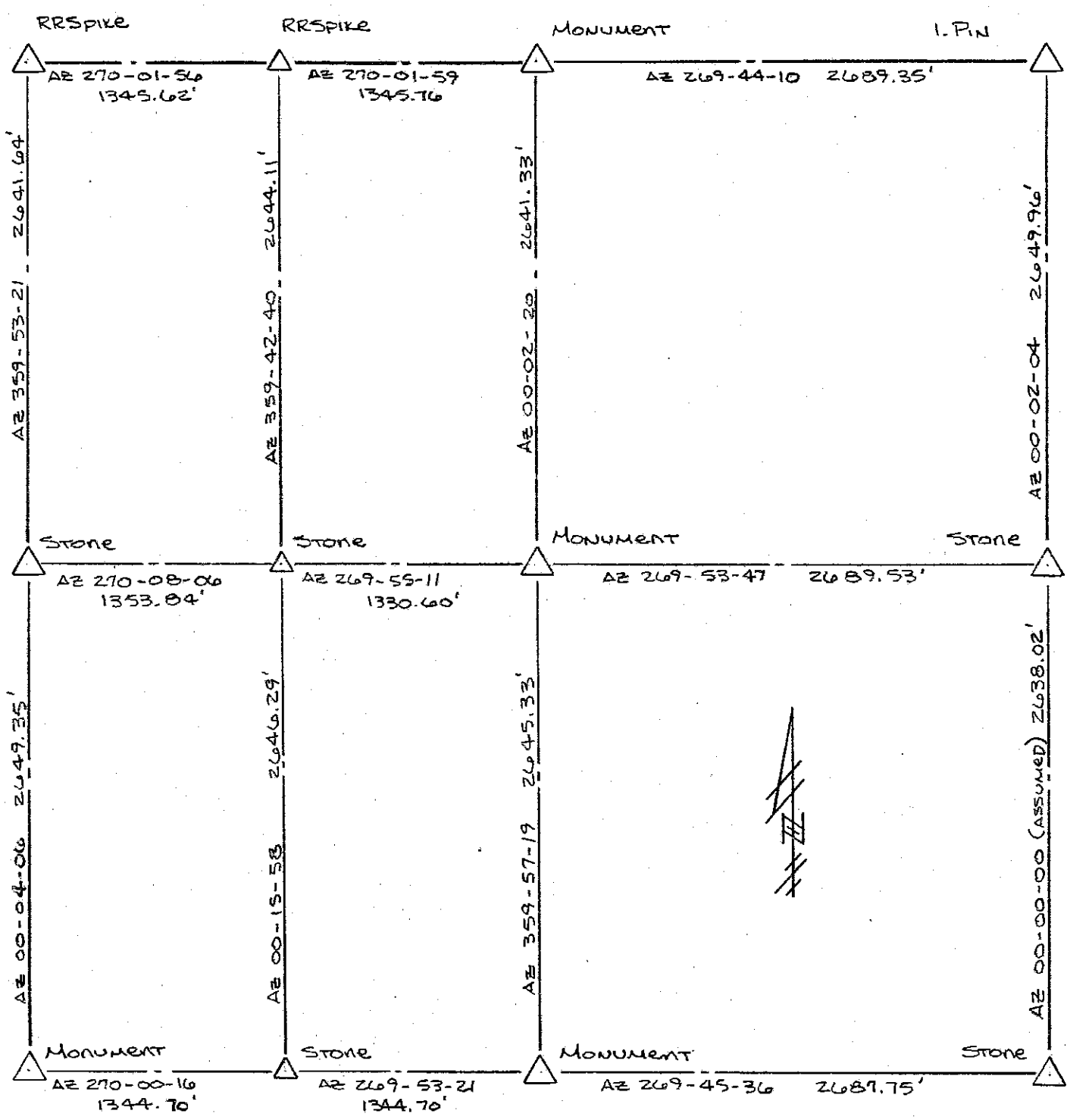
TYPE of MARKER 30" monument Cond. Just Set

METHOD of ESTABLISHMENT _____



REFERENCE	DISTANCE	DESCRIPTION

26-14-6



SECTION CORNER RECORD

HELBY COUNTY, INDIANA

Sec. 26 T. 14 R. 6

DATE 4/2/85

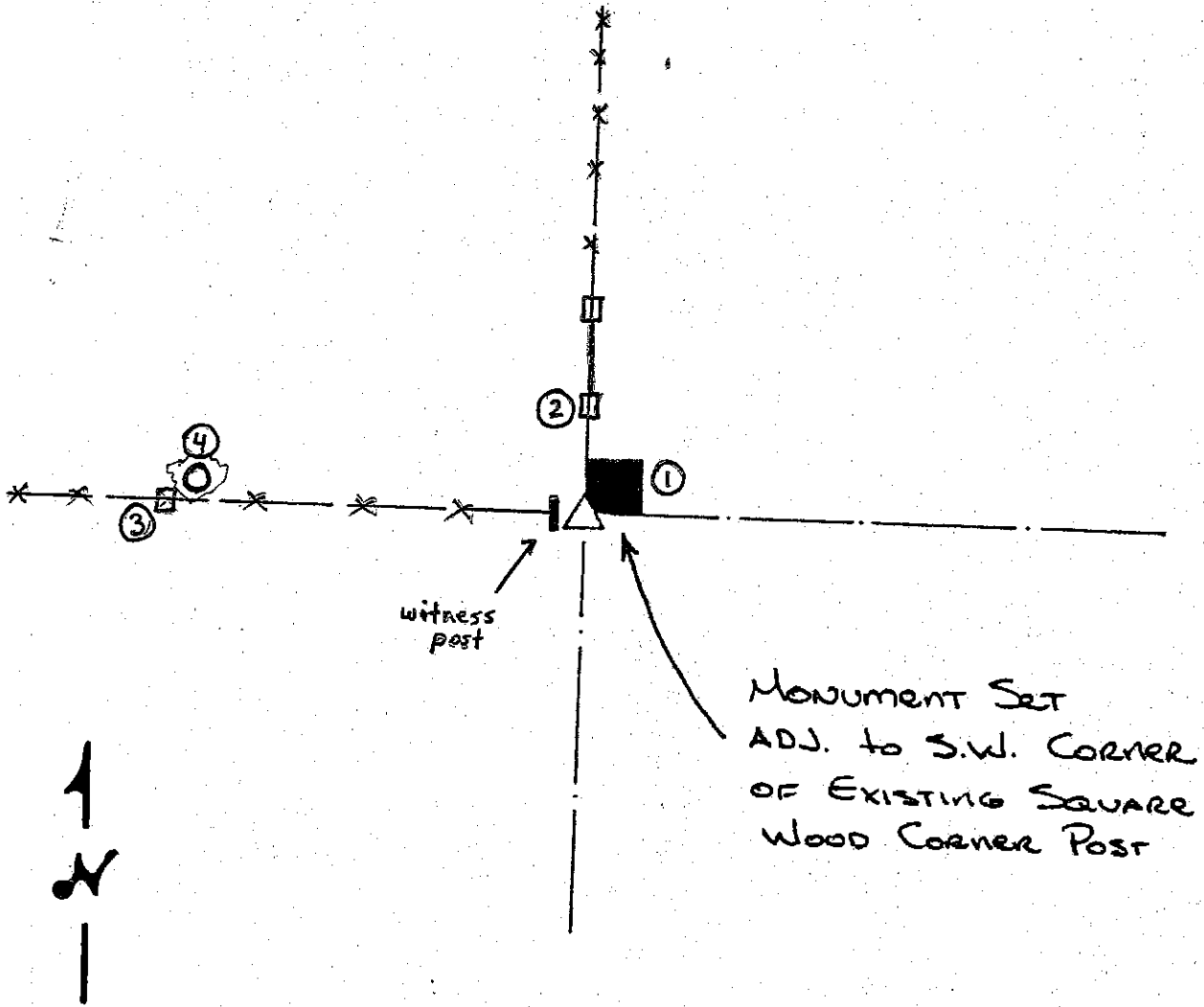
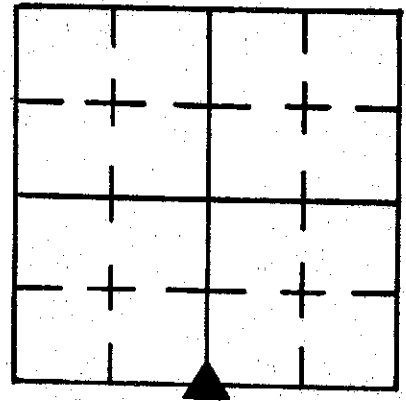
REW P.C. L. May

Inst. _____ Rod _____

TYPE of MARKER 30" Monument Cond. Just Set


METHOD of ESTABLISHMENT _____

19V
(1 of 2)



REFERENCE	DISTANCE	DESCRIPTION
1	0.70'	PK in S side of 8x8" sq. cornerpost 6" up
2	3.90'	PK in W side of 8x8" sq. post 8" up
3	22.4'	PK in S side of 8x8" sq. post 12" up
4	21.6'	PK in N side of 8" oak tree 12" up

26-14-6



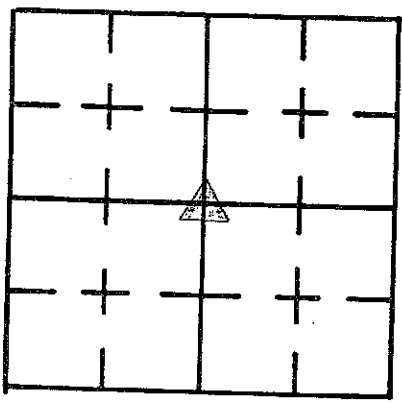
SECTION CORNER RECORD

SHELBY COUNTY, INDIANA

Sec. 35 T. 14 R. 6

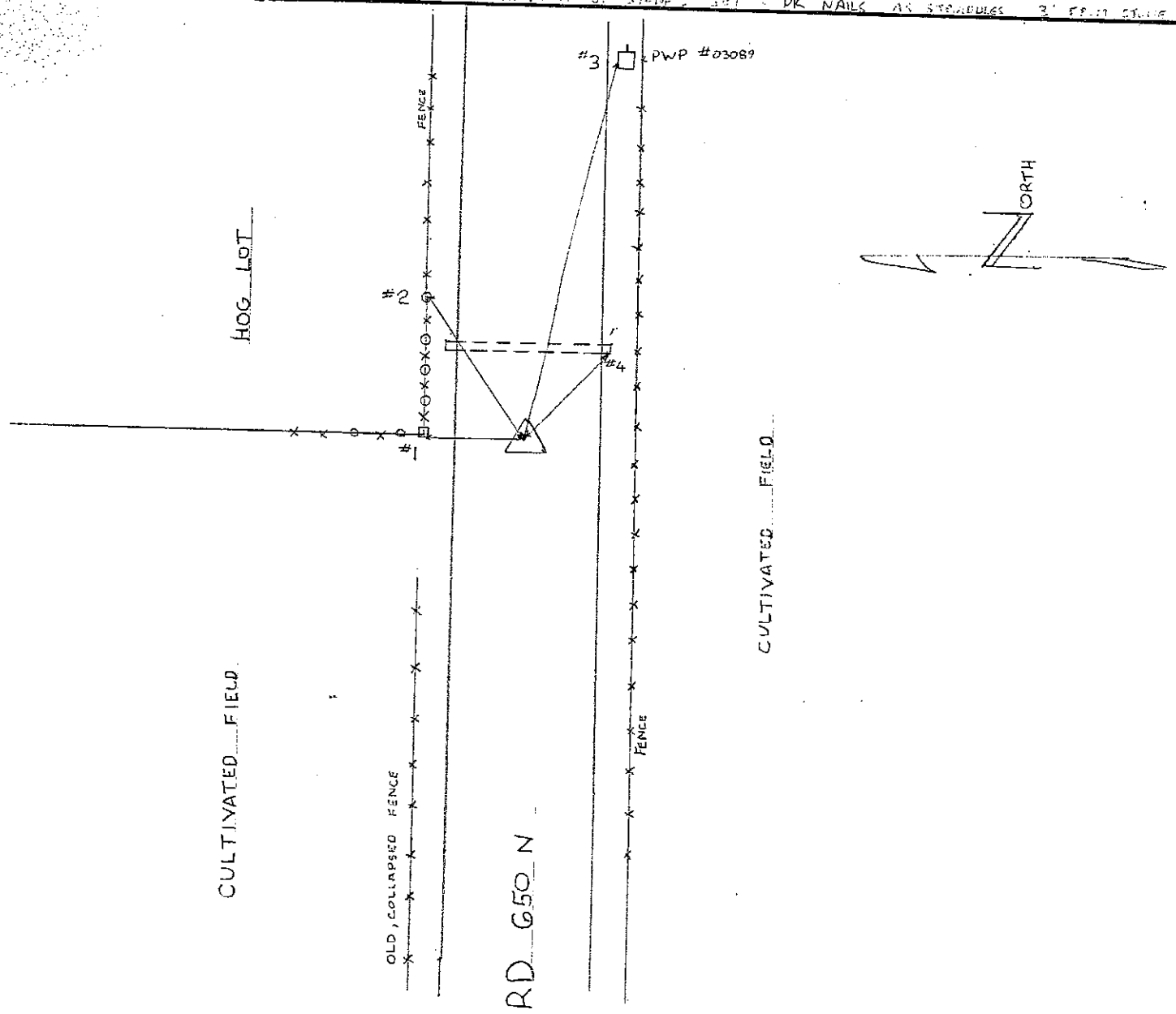
19X
(2 of 2)

19X
C



DATE 5 / 01 / 81
 CREW P.C. BARRY SHEVITZ
 Inst. DAN MACVEIL Rod _____
 TYPE of MARKER PK SPIKE Cond. _____
 METHOD of ESTABLISHMENT FOUND STONE 1.5' BELOW SURFACE. PAINTED TOP & CUT AN 'X' IN

HIGH POINT OF STONE SET 3 PK NAILS AS STANDARDS 3' FROM STONE



REFERENCE	DISTANCE	DESCRIPTION
1	15.93	PK NAIL IN W. SIDE FENCE CORNER POST, 1.5' ABOVE GROUND
2	53.09	PK NAIL IN S. SIDE OF 4TH FENCE POST, 2.5' ABOVE GROUND
3	80.15	PK NAIL IN N. SIDE OF PWP #REMC 03089, 2' ABOVE GROUND
4	36.92	SE CORNER OF LONG. ENDWALL OF CULVERT

SECTION CORNER RECORD

SHELBY COUNTY, INDIANA

Sec. 2 T. 14 R. 6

DATE 6/30/80

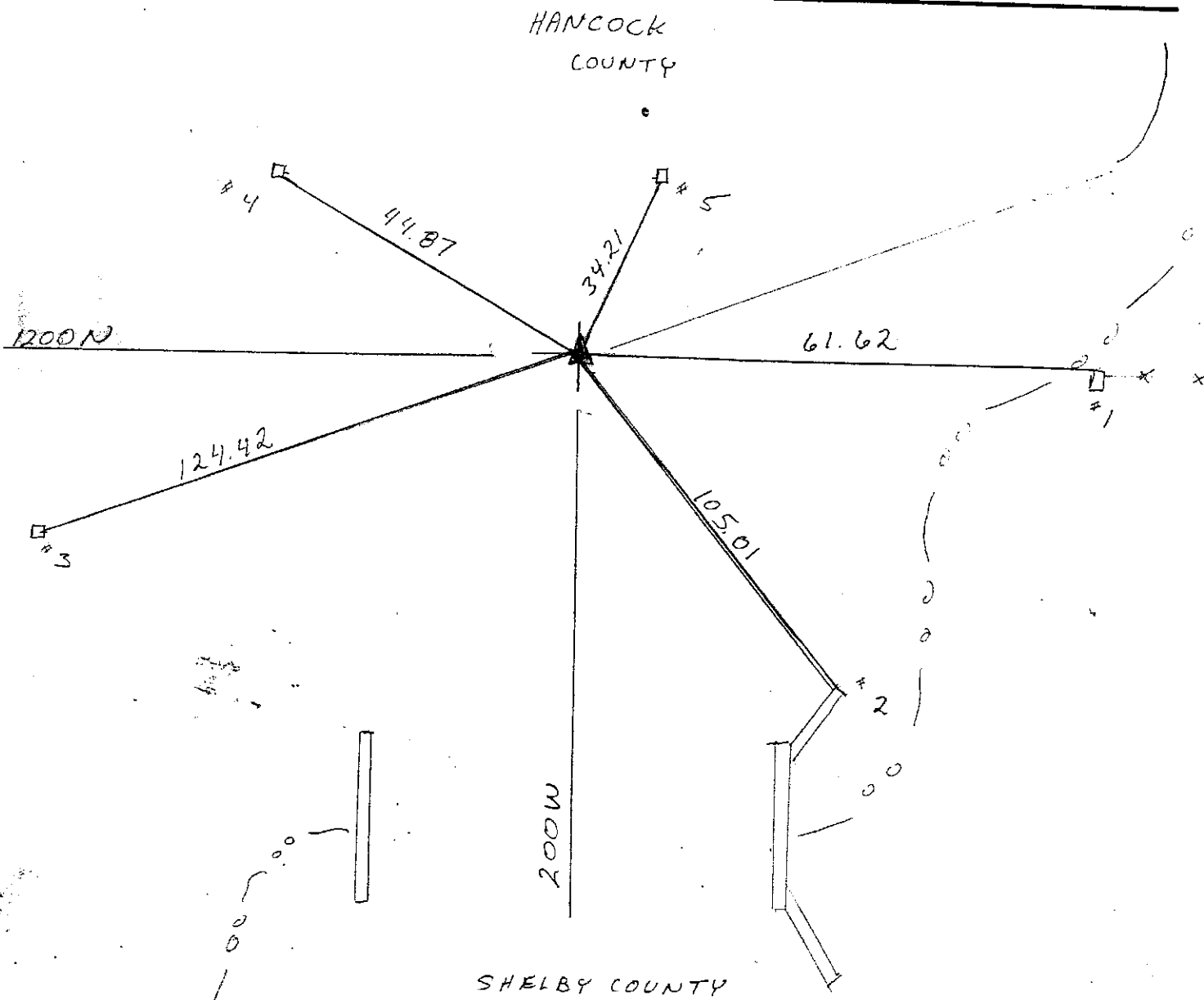
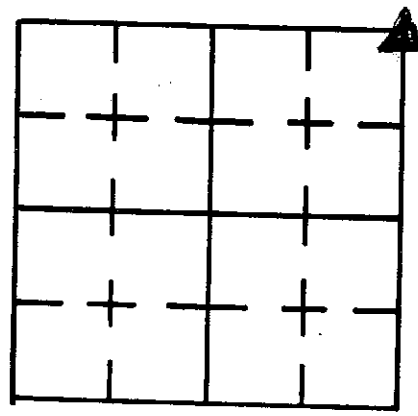
CREW P.C. R. WALL

Inst. S. CURREN Rod S. CARMONY

TYPE of MARKER I. PIN Cond. _____

METHOD of ESTABLISHMENT SET

21A
(1 of 2)



REFERENCE	DISTANCE	DESCRIPTION
1	61.62	NAIL BOTTLECAP N. SIDE COR. POST 3' UP
2	105.01	N.W. COR. WING WALL
3	124.42	NAIL BOTTLECAP E. SIDE P.W.P. #271-406
4	44.87	" " S. SIDE P.W.P. NO #
5	34.21	" " S. SIDE P.W.P. #261-389

GPS REF. J. Powell
21A/E Cor
DATE: Received
04/28/2014
BY: Entered
C. Drodgy
NORTHING:
1620942.529
EASTING:
284960.481

DISCLAIMER
The section corner coordinates annotated hereon have been obtained with RTK GPS methods by personnel of Shelby County Surveyor. No guarantee is made to the correctness or accuracy of these values and the have been provided for recovery and verification purposes only. The Shelby County Surveyor's Office will not be held liable for errors or negligence in part by the surveyor who does not physically determine the location of section lines perform in compliance with Indiana Title 865, Article 1, Rule 12-10 of the Administration Code. These coordinates have no legal weight of authority unless monument and all its accessories have been obliterated.

SECTION CORNERS

SECTION 35 TOWNSHIP 15 NORTH RANGE 6 EAST

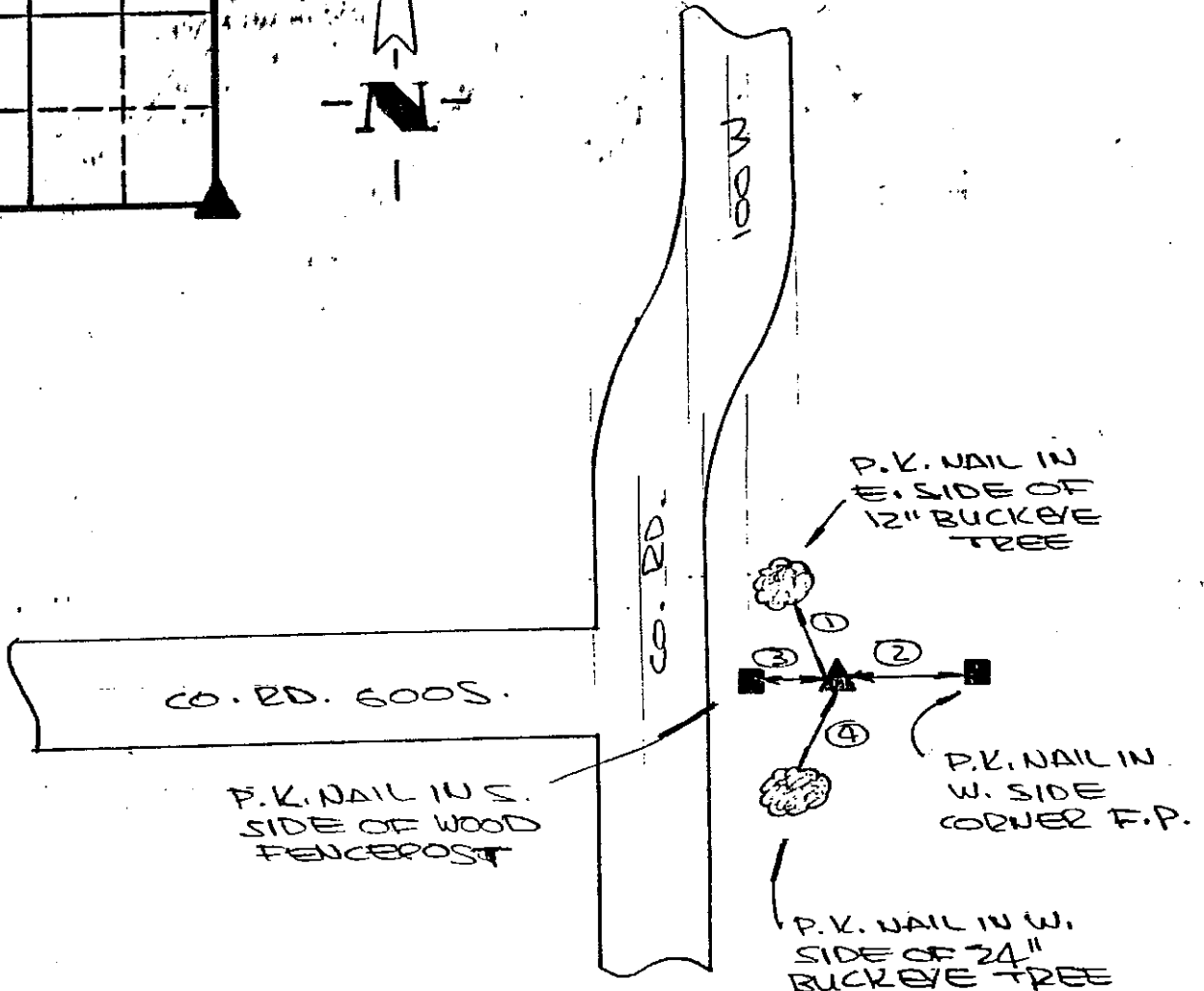

TOWNSHIP BRANDYWINE HANCOCK COUNTY, INDIANA^o

TYPE MONUMENT STONE DEPTH AT SURFACE

DATE FOUND 3-20-85 DATE SET _____ BY: NOLAN AND GIBSON
CORPORATION

TIES

- ① - 4.41'
- ② - 15.00'
- ③ - 29.38'
- ④ - 24.90'



21C

SECTION CORNER RECORD

21C
(1 of 1)

SHELBY COUNTY, INDIANA

Sec. 1 T. 14 R. 6

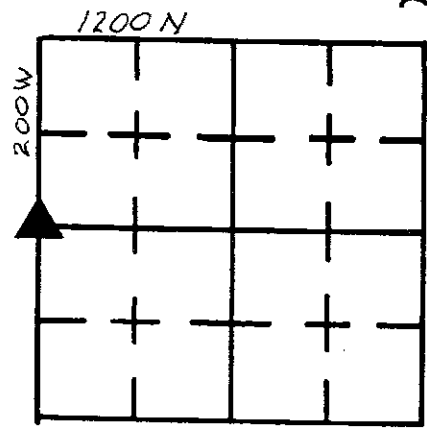
DATE 8/29/80

DRAWN BY P.C. R. WALL

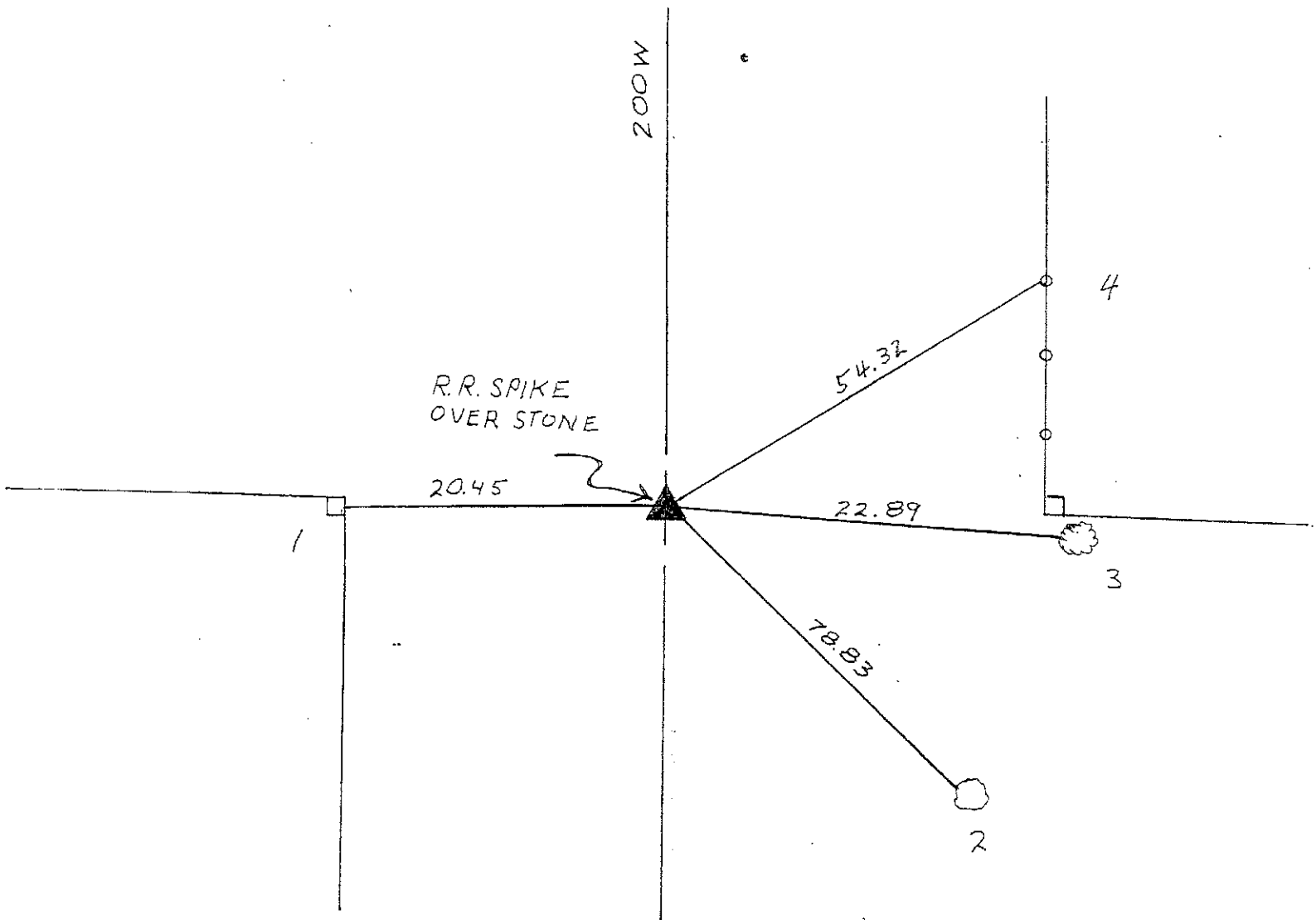
Inst. SCURREN Rod

TYPE of MARKER R.R. SPIKE OVER STONE Cond.

METHOD of ESTABLISHMENT FOUND



1100 N
GOOD



REFERENCE	DISTANCE	DESCRIPTION
1	20.45	NAIL IN BOTTLECAP E. SIDE CORNER POST
2	78.83	" " " W. " 30" TREE STUMP
3	22.89	" " " " " 24" TREE
4	54.32	" " " " " FENCE POST THIRD FROM COR.

GPS REF. J. Powell
21C/E corner
DATE: Received
04/28/2014
BY: Entered
C. Drodgy
NORTHING:
1618112.822
EASTING:
284973.766

DISCLAIMER
The section corner coordinates annotated hereon have been obtained with RTK GPS methods by personnel of Shelby County Surveyor. No guarantee is made to the correctness or accuracy of these values and they have been provided for recovery and verification purposes only. The Shelby County Surveyor's Office will not be held liable for errors or negligence in part by the surveyor who does not physically determine the location of section lines perform in compliance with Indiana Title 865, Article 1, Rule 12-10 of the Administration Code. These coordinates will have no legal weight of authority unless monument and all its accessories have been obliterated.

SECTION CORNER RECORD

SHELBY COUNTY, INDIANA

Sec. 14 T. 14 N R. 6E

DATE 6/28/79

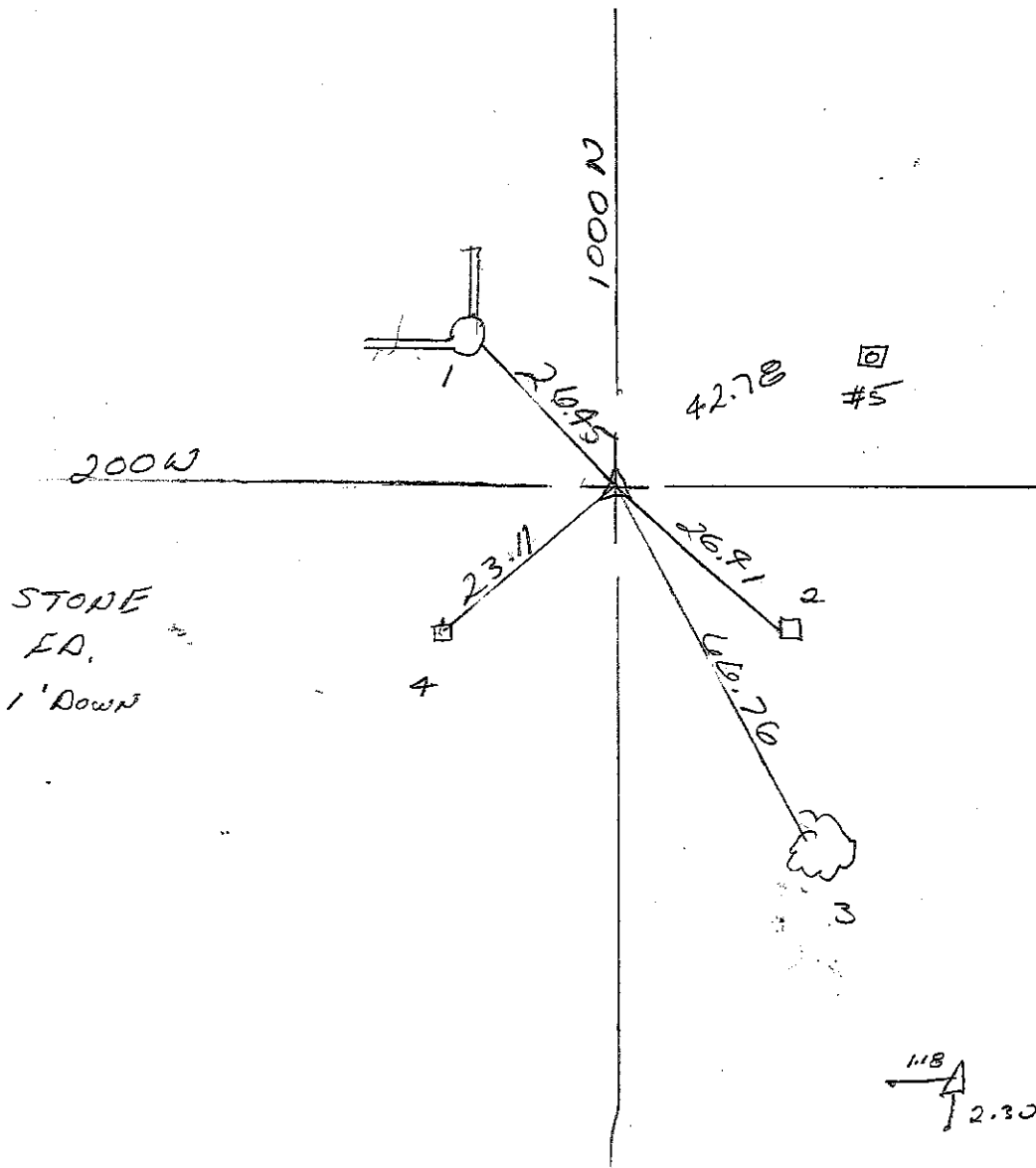
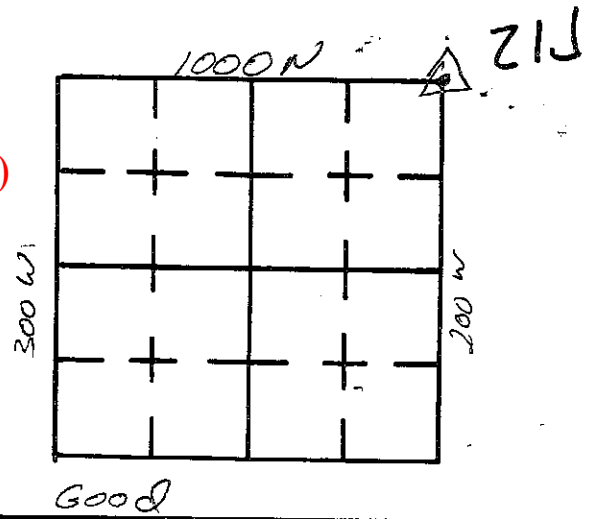
CREW P.C. _____

Inst. _____ Rod _____

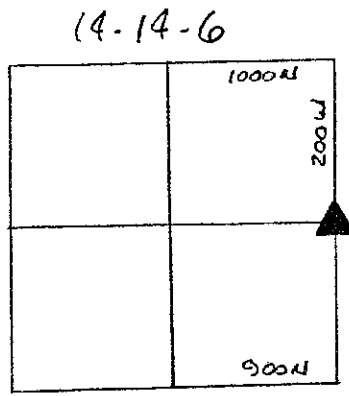
TYPE of MARKER STONE Cond. _____

METHOD of ESTABLISHMENT _____

21J
(2 of 2)

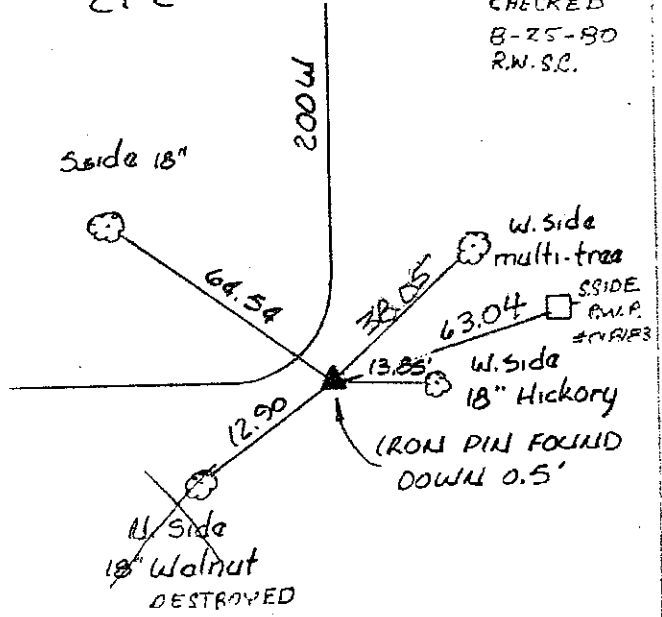


REFERENCE	DISTANCE	DESCRIPTION
1		NE. Edge CONC. Fence Post
2		NAIL Bottle cap South side Fence Post
3		" " " S.W. " 24" Maple
4		" " " N.W. " PWP #01393
5		U.S.G.S. B.M. BRONZE DISK IN CONCRETE
<hr/>		
PRONAIL		
1	25.80	
2	23.62	
4	27.13	

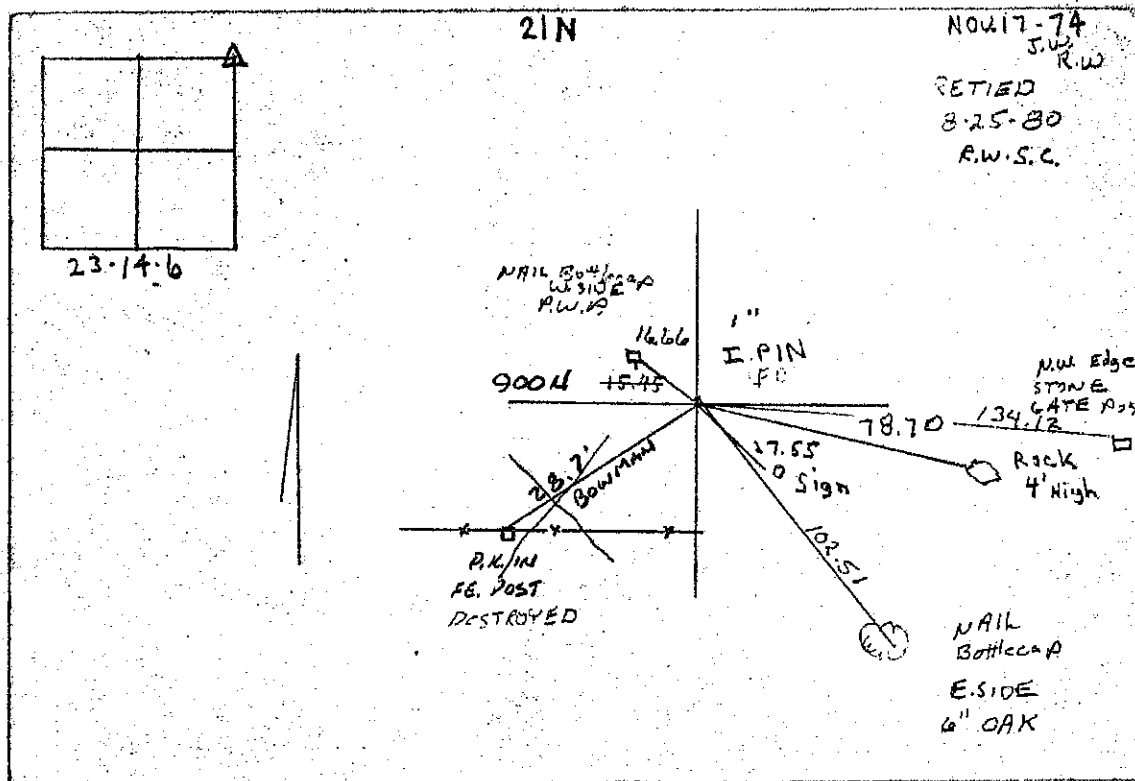


Shelby County, In

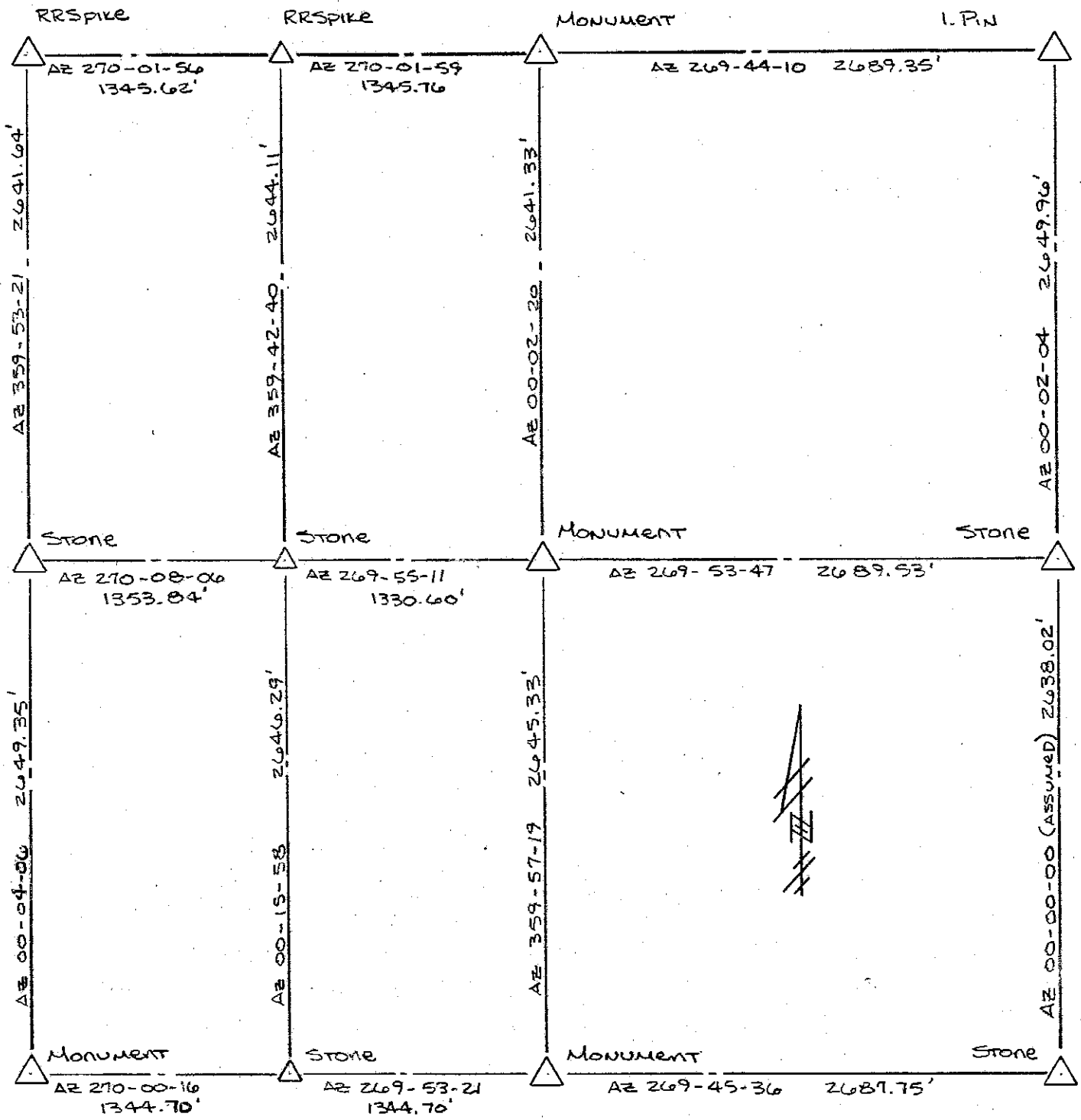
21L



28 June 79
RW-TC
CHECKED
B-25-80
R.W.S.C.

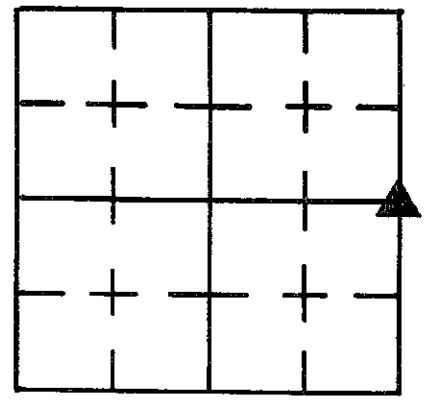


26-14-6



SECTION CORNER RECORD SHELBY COUNTY, INDIANA

21T
(1 of 2)



Sec. 26 T. 14 R. 6

DATE 3/29/85

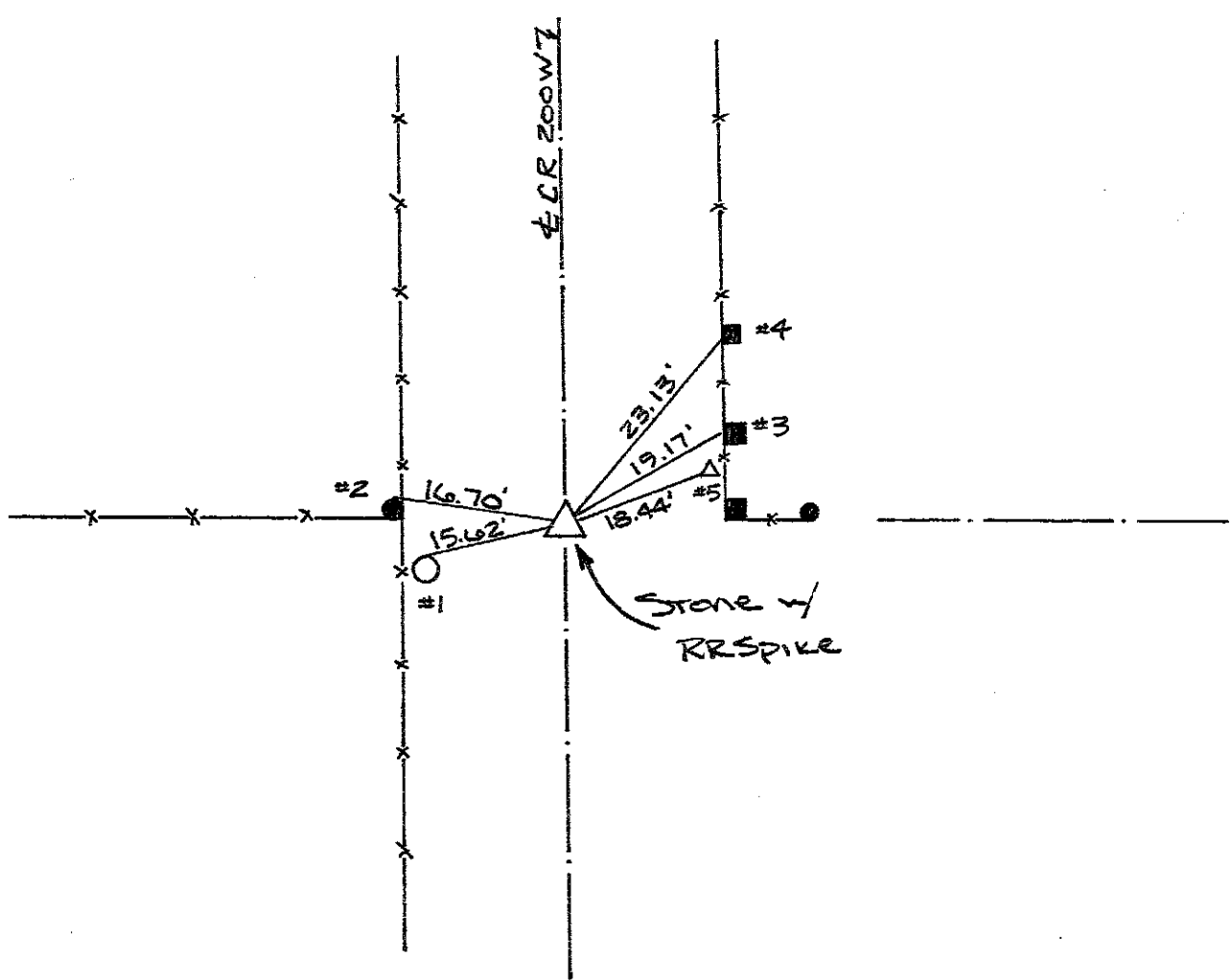
CREW P.C. L May

Inst. Rod R McLANA/M. JUSTICE

TYPE of MARKER Stone Cond. GOOD

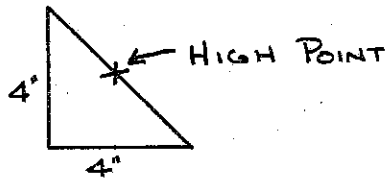
METHOD of ESTABLISHMENT FOUND RR SPIKE ON SURFACE, WITH PK NAILS

2.82' SOUTH + EAST of SPIKE, DUG AND FOUND LONG SLENDER LIMESTONE
(CONT ON BACK)



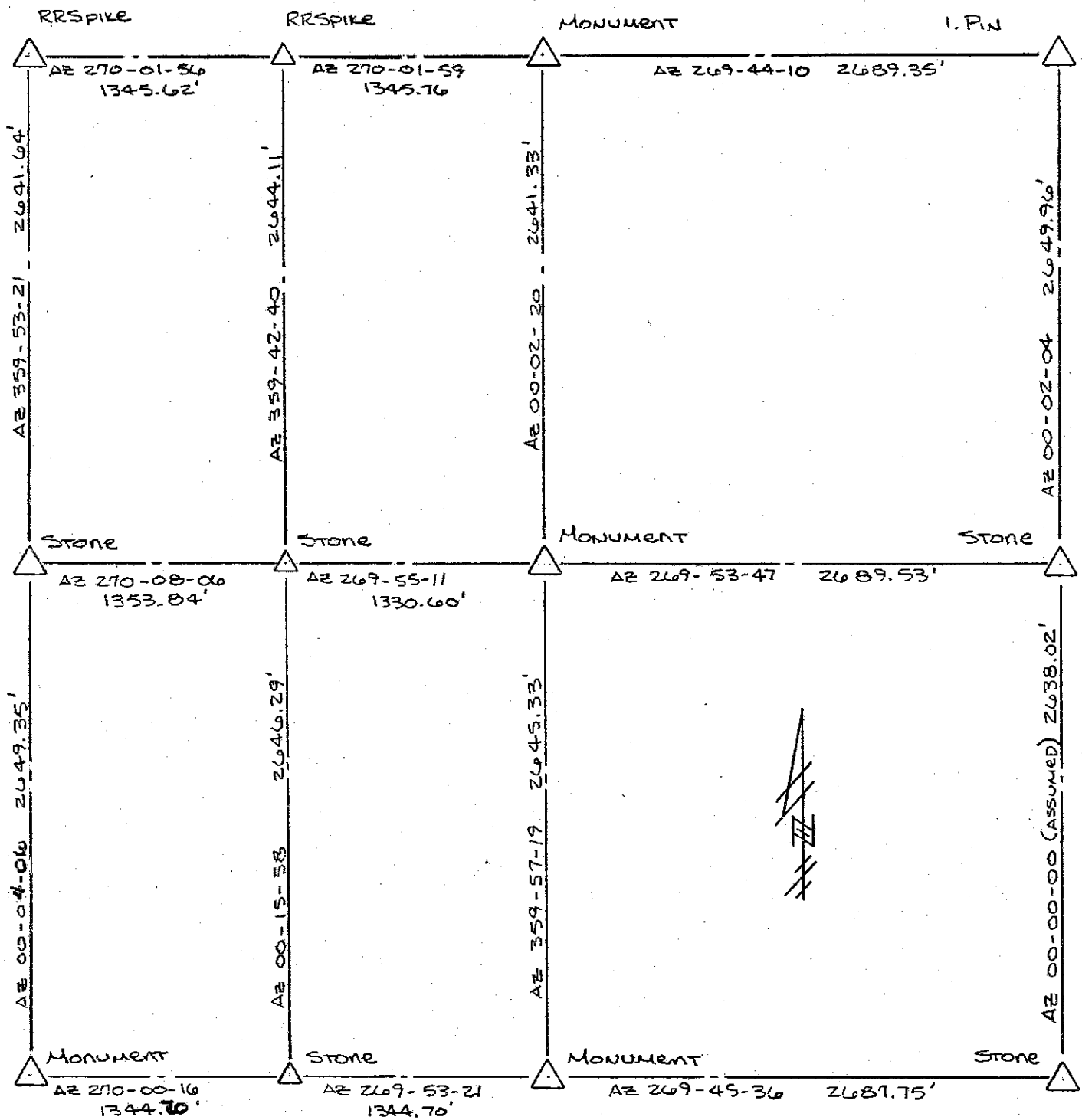
REFERENCE	DISTANCE	DESCRIPTION
1	15.62'	PK NAIL FOUND 11" UP NORTH SIDE REMC PWP # 22703
2	16.70'	PK NAIL FOUND 21" UP NORTH SIDE ROUND WOOD COR. POST
3	19.17'	PK NAIL FOUND 15" UP SOUTH SIDE SQUARE WOOD FENCE POST
4	23.13'	PK NAIL 19" UP WEST SIDE SQUARE WOOD BRACE POST
5	18.44'	9" N-S X 7" E-W Stone w/ CUT 'X'
STRADDLE	2.82'	PK NAIL FOUND IN PUNT. DUE EAST
STRADDLE	3.10'	" " " " " " SOUTH

4" N-S X 4" E-W AND TRIANGULAR, WITH HIGH POINT ON LONG ANGLED FACE. SET RR SPIKE IN FILL ABOVE HIGH POINT, AND ONE ON SURFACE ABOVE HIGH POINT.



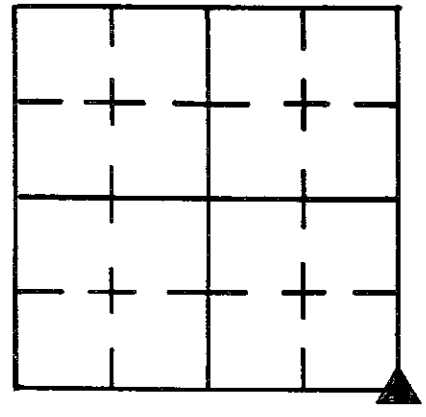
STONE FOUND

26-14-6



SECTION CORNER RECORD

21V
(1 of 2)



SHELBY COUNTY, INDIANA

Sec. 26 T. 14 R. 6

DATE 3 / 29 / 85

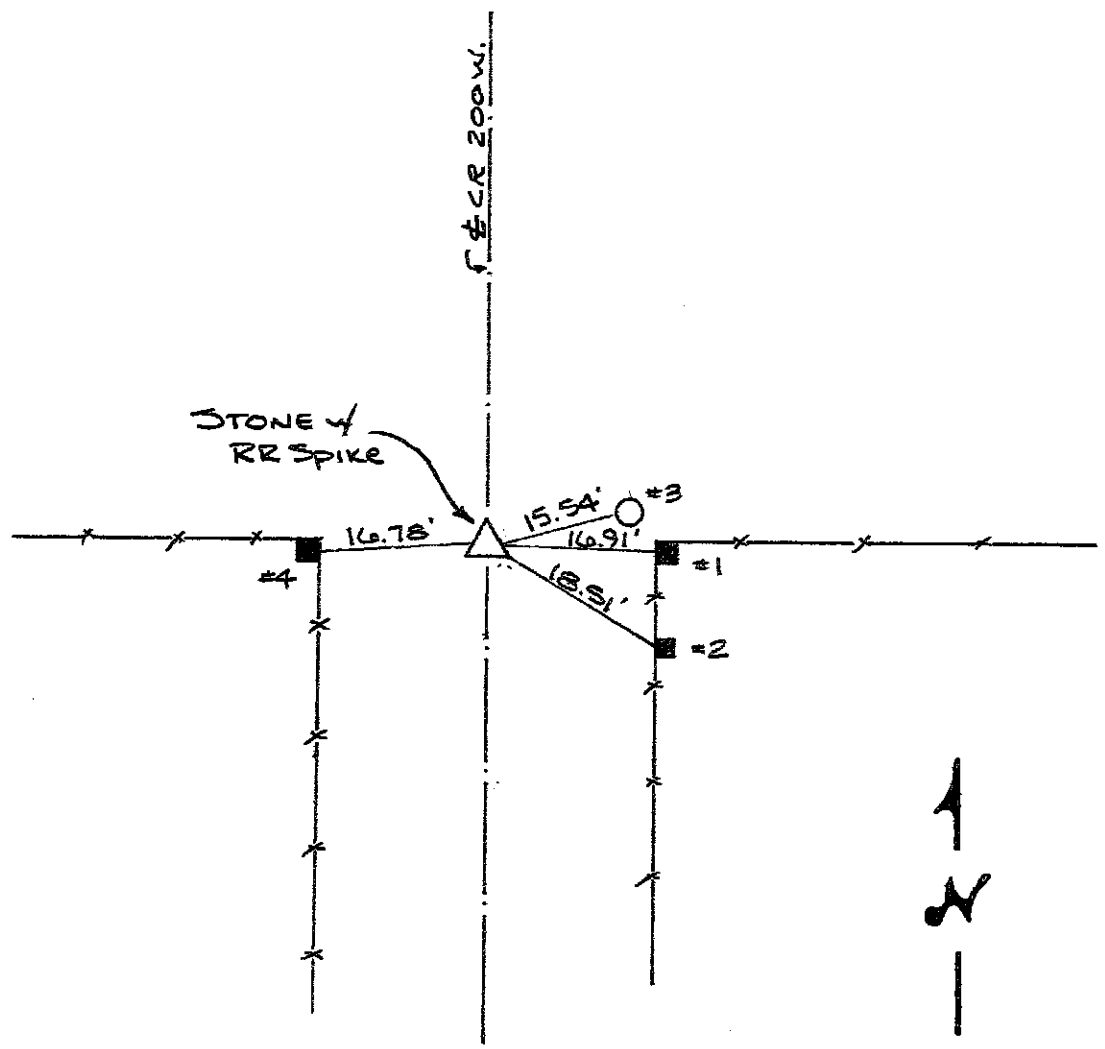
CREW P.C. L May

Inst. _____ Rod R/KGAND - m JUSTICE

TYPE of MARKER Stone Cond. GOOD

METHOD of ESTABLISHMENT FROM Bowman ties, (1970) DUG AND


FOUND Stone 9" Deep, Stone IS S"E-W X B"N-S, PLACED CUT "X" ON
(CONT'D ON BACK)



REFERENCE	DISTANCE	DESCRIPTION
1	16.91'	PK Nail 12" UP WEST SIDE SQUARE WOOD CORNER POST
2	18.51'	PK Nail 11" UP WEST SIDE SQUARE WOOD BRACE POST
3	15.54'	PK Nail FOUND 10" UP WEST SIDE REMC PWP # 03050
4	16.78'	PK Nail FOUND EAST SIDE 9" UP SQUARE WOOD CORNER POST
STRADDLE	2.00'	PK Nail in PUNT DUE NORTH
STRADDLE	2.00'	" " " " " WEST

HIGH POINT. PLACED RR SPIKES 3" E. + W. OF "X", 1" Below top of Stone. PLACED RR SPIKE ON SURFACE ABOVE "X". MADE SEARCH FOR WITNESS STONES LISTED IN RECORD, BUT COULD NOT FIND.

26-14-6



SECTION CORNER RECORD

21X
(1 of 2)

SHELBY COUNTY, INDIANA

Sec. 35 T. 14 N R. 7 E 6 E

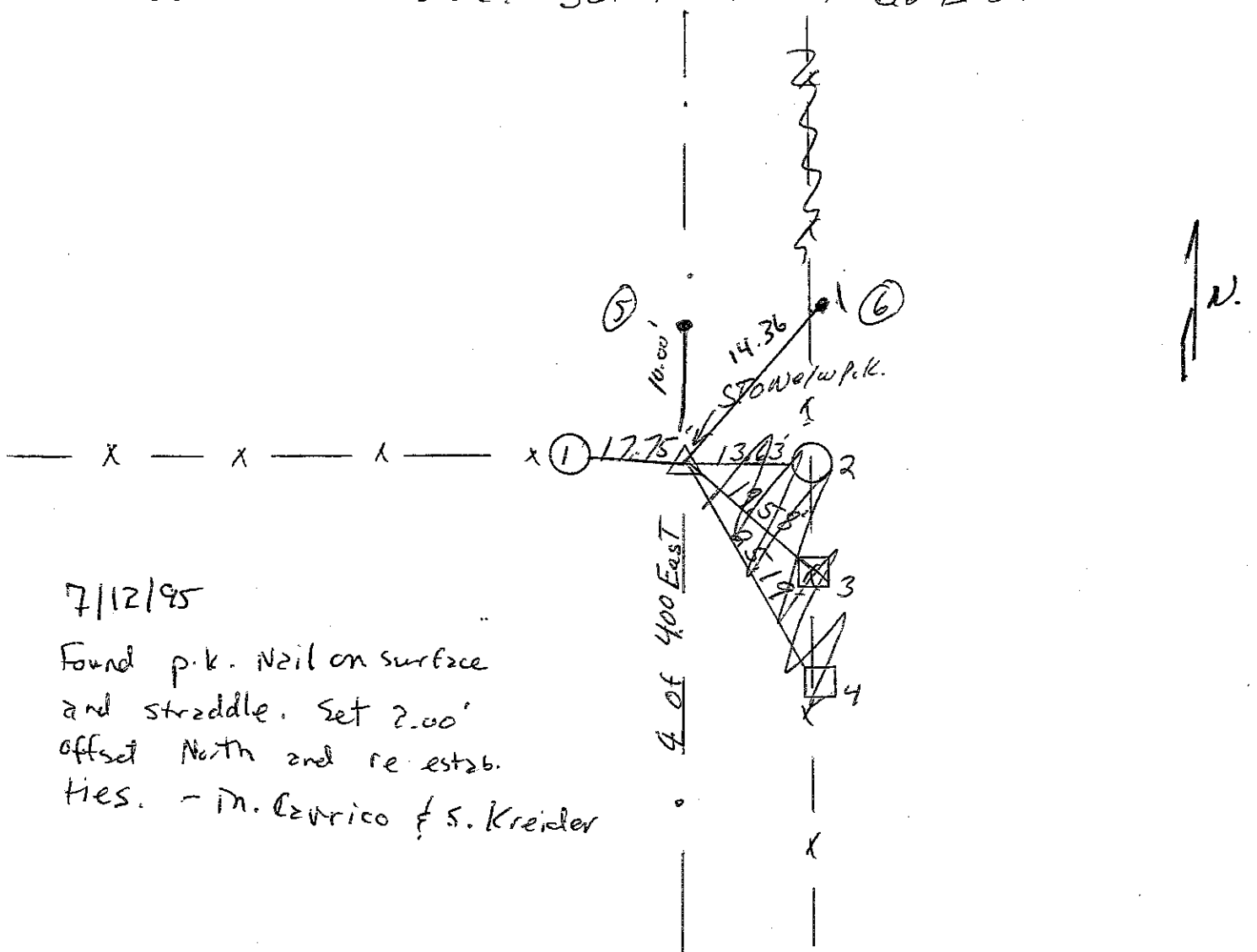
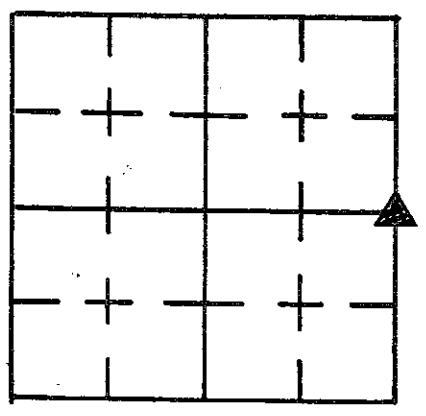
DATE 7/14/88

CREW P.C. P. Dege Low

Inst. Rod D.A.D. Keithley

TYPE of MARKER STONE Cond. Good (Limestone)

METHOD of ESTABLISHMENT Dug 3'x3' Hole in center of County Road 400E in line with fence running west. Found stone 7" deep stone 15" E, 10" x 5" N. To S. placed. Rebar SOUTH SIDE of stone at same depth. put cat X in center of stone. set two pks 2' S & E of X.



7/12/95

Found p.k. nail on surface and straddle. Set 2.00' offset North and re-estab. ties. - M. Carrico & S. Kreider

REFERENCE	DISTANCE	DESCRIPTION
(1)	17.75	P.K. NAIL E. SIDE round wooden corner post 8" up
(2)	13.63	P.K. NAIL W. SIDE round wooden corner post 8" up
(3)	19.58	P.K. NAIL W. SIDE of square wooden brace post 8" up
(4)	25.14	P.K. NAIL W. SIDE of square wooden brace post 10" up
OFFSET	2.00	P.K. NAIL in road surface South of stone
OFFSET	2.00	P.K. NAIL in road surface East of stone
		SET P.K. over stone
(5)	10.00'	RR spike C of Road North
(6)	14.36'	5/8" Rebar w/ witness post

SECTION CORNER RECORD SHELBY COUNTY, INDIANA

23J
(1 of 1)

Sec. 12 T. 14 R. 6

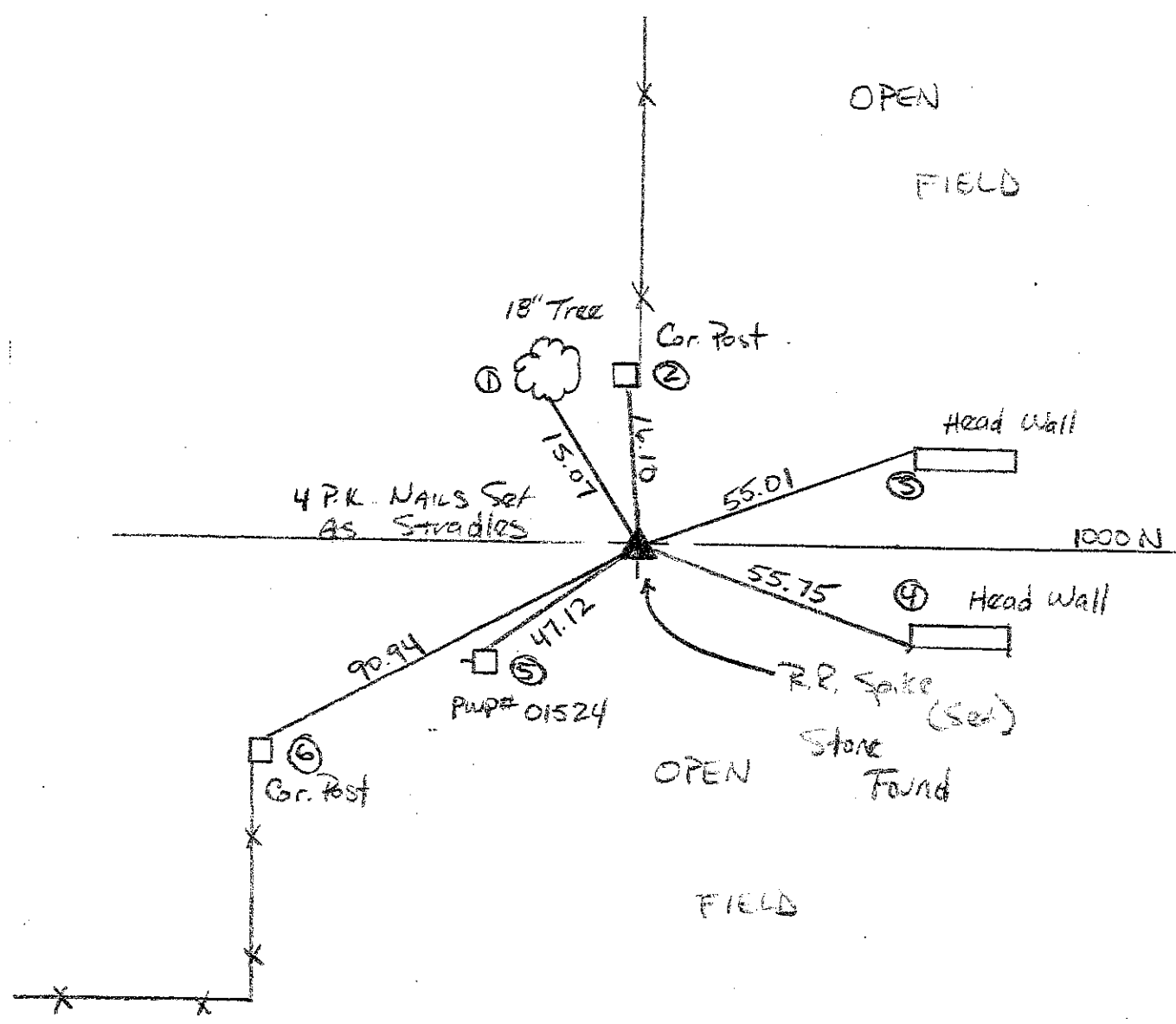
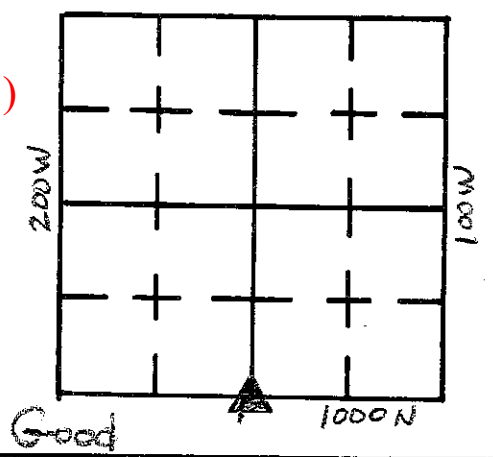
DATE 7/1/80

CREW P.C. S. Curran

Inst. _____ Rod S. Carnony

TYPE of MARKER R.R. Spike Cond. _____

METHOD of ESTABLISHMENT Stone Found



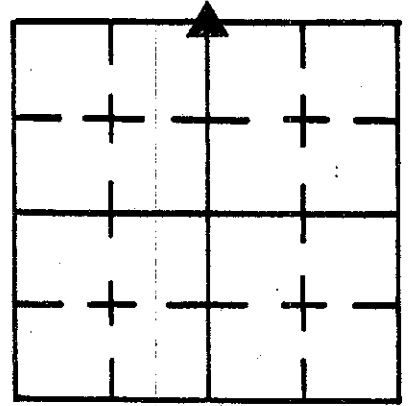
REFERENCE	DISTANCE	DESCRIPTION
1	15.07	Nail in Bottlecap in S. Side 18" Tree
2	16.10	" " " " " " " Corner Post
3	55.01	Corner of N.W. Point of Headwall
4	55.75	" " S.W. " " "
5	47.12	Nail in Bottlecap N. Side PWP# 01524 REMC
6	90.94	" " " " " " Corner Post white Picket Fence

SECTION CORNER RECORD

SHELBY COUNTY, INDIANA

Sec. 24 T. 14 R. 6

23N
(1 of 1)



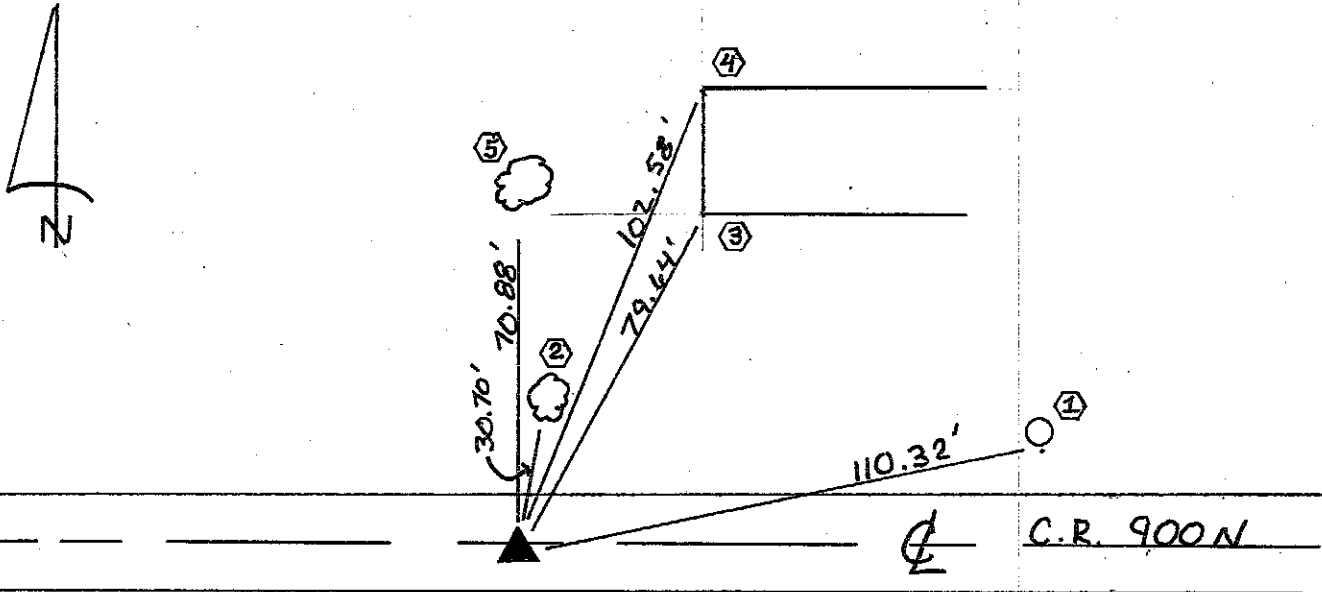
DATE 1/10/92

CREW P.C. JEFF POWELL & TAYLOR SUMNERFORD

Inst. _____ Rod _____

TYPE of MARKER R.R. SPK. OVER STONE Cond. GOOD

METHOD of ESTABLISHMENT SET R.R. SPK. OVER STONE w/ 3.0' P.K. OFF
SETS NORTH & EAST



REFERENCE	DISTANCE	DESCRIPTION
1.	110.32'	PWR POLE, PK 12" UP ON SOUTH SIDE, REMC #01165
2.	30.70'	POPLAR TREE, PK 12" UP ON EAST SIDE
3.	79.64'	SOUTH WEST COR. OF FOUNDATION OF WHITE HOUSE
4.	102.58'	NORTH WEST COR. OF FOUNDATION OF WHITE HOUSE
5.	70.88'	POPLAR TREE, PK 12.0" UP ON EAST SIDE
NOTE: SET R.R. SPK. OVER STONE AT THE SURFACE WITH 3.0' PK OFF SETS TO THE NORTH & EAST		

SECTION CORNER RECORD

SHELBY COUNTY, INDIANA

23R
(1 of 1)

Sec. 25 T. 14 R. 6

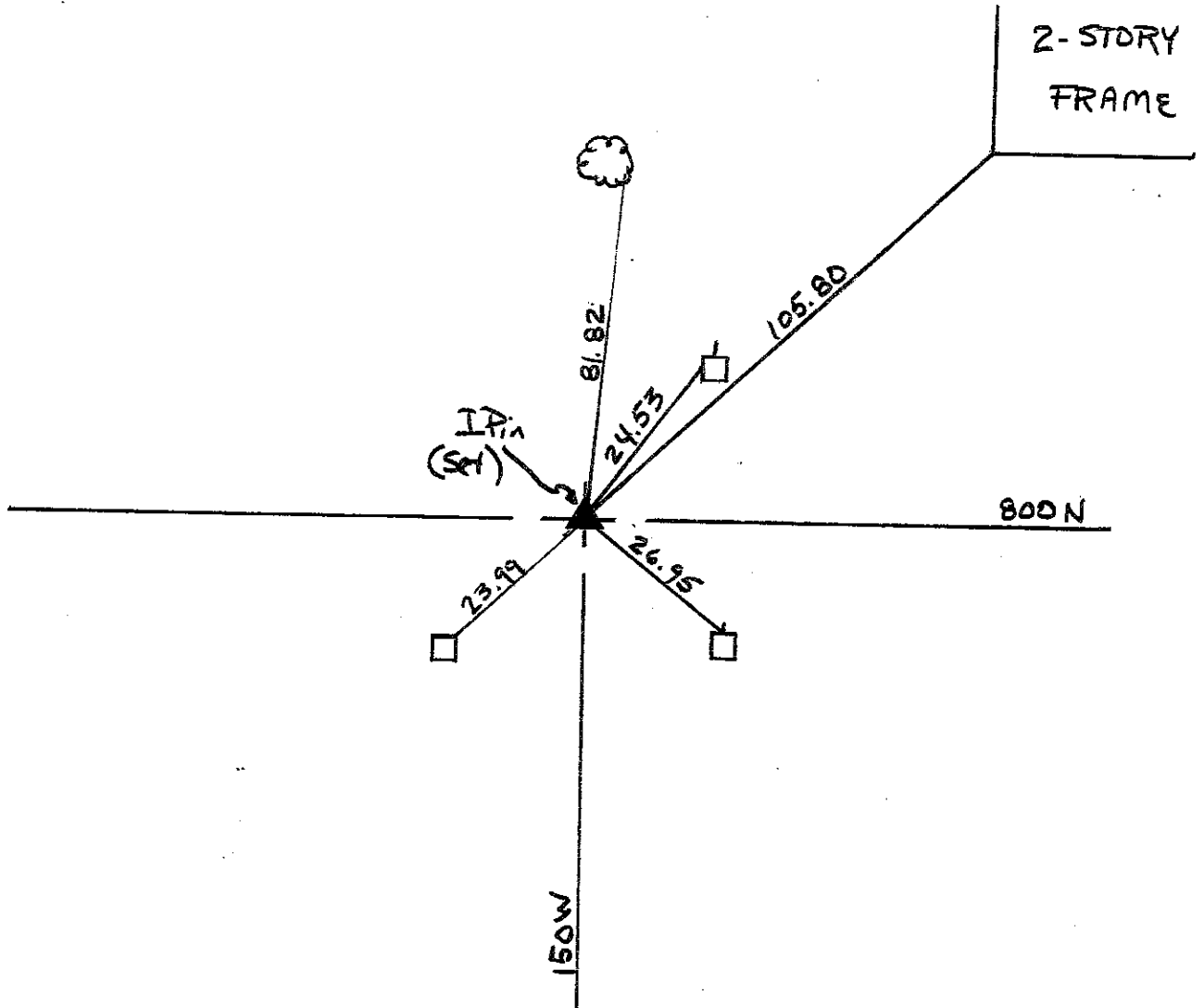
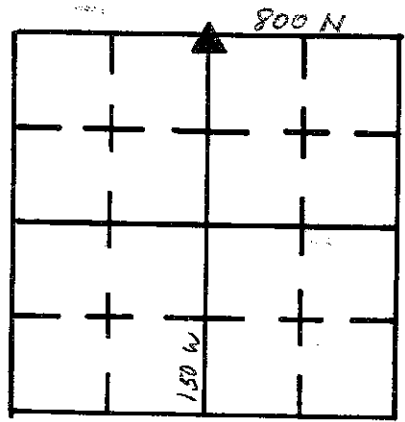
DATE 3/27/80

CREW P.C. R. Wall

Inst. Rod S. Curren

TYPE of MARKER I. Pin Cond. Good

METHOD of ESTABLISHMENT _____



REFERENCE	DISTANCE	DESCRIPTION
1	81.82	Nail in Bottlecap E. Side 12" Tree
2	105.80	S.W. Cor. Brick Foundation
3	24.53	Nail in Bottlecap W. Side PWP # 22670
4	26.95	" " " " N. " "
5	23.99	N.E. Edge Stone Post

SECTION CORNER RECORD

SHELBY COUNTY, INDIANA

Sec. 25 T. 14 R. 6

DATE 3/28/80

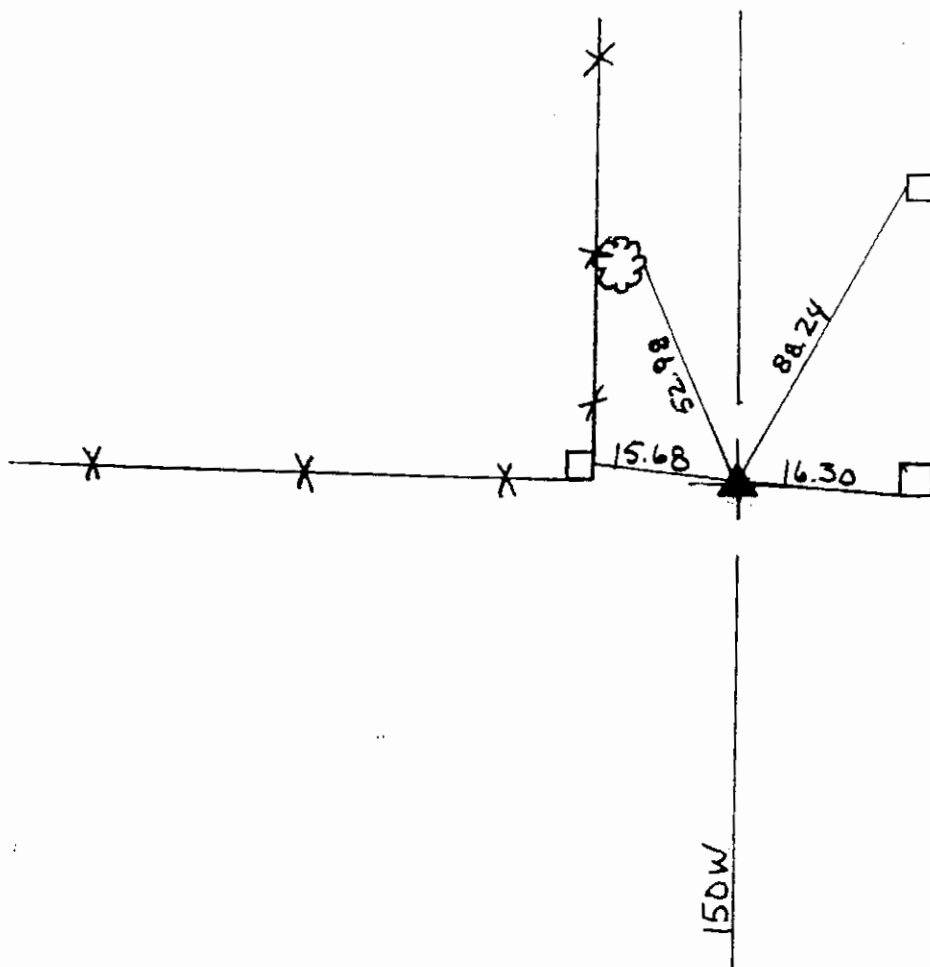
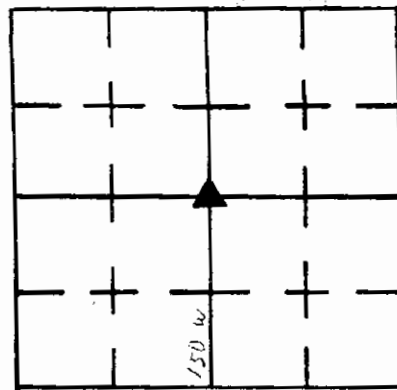
PREPARED BY P.C. R. Wall

BY Rod S. Curran

TYPE of MARKER P.K. Cond. _____

METHOD of ESTABLISHMENT Stone (Found)

23T
(1 of 1)



REFERENCE	DISTANCE	DESCRIPTION
1	15.68	Nail in Bottlecap E. Side Fence Post
2	52.98	" " " " " 15" Tree
3	88.24	" " " W. " PWP
4	16.30	" " " S. " Cor. Post

GEODETIC INFORMATION

Datum: NAD83 (CORS96)

GPS REF. 124 Gentry	DISCLAIMER The section corner coordinates annotated hereon have been obtained with RTK GPS methods by personnel of Shelby County Surveyor. No guarantee is made to the correctness or accuracy of these values and they have been provided for recovery and verification purposes only. The Shelby County Surveyor's Office will not be held liable for errors or negligence in part by the surveyor who does not physically determine the location of section lines perform in compliance with Indiana Title 865, Article 1, Rule 12-10 of the Administration Code. These coordinates have no legal weight of authority unless monument and all its accessories have been obliterated.
DATE: 06/03/2013	
BY: T. Sumerford C. Drodgy	
NORTHING: 1596988.622	
EASTING: 287741.980	

SECTION CORNER RECORD

23V
(1 of 1)

23V
0

SHELBY COUNTY, INDIANA

Sec. 25 T. 14 R. 6

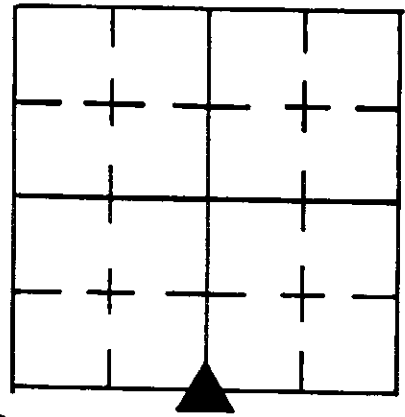
DATE 10/7/80

CREW P.C. R. WALL

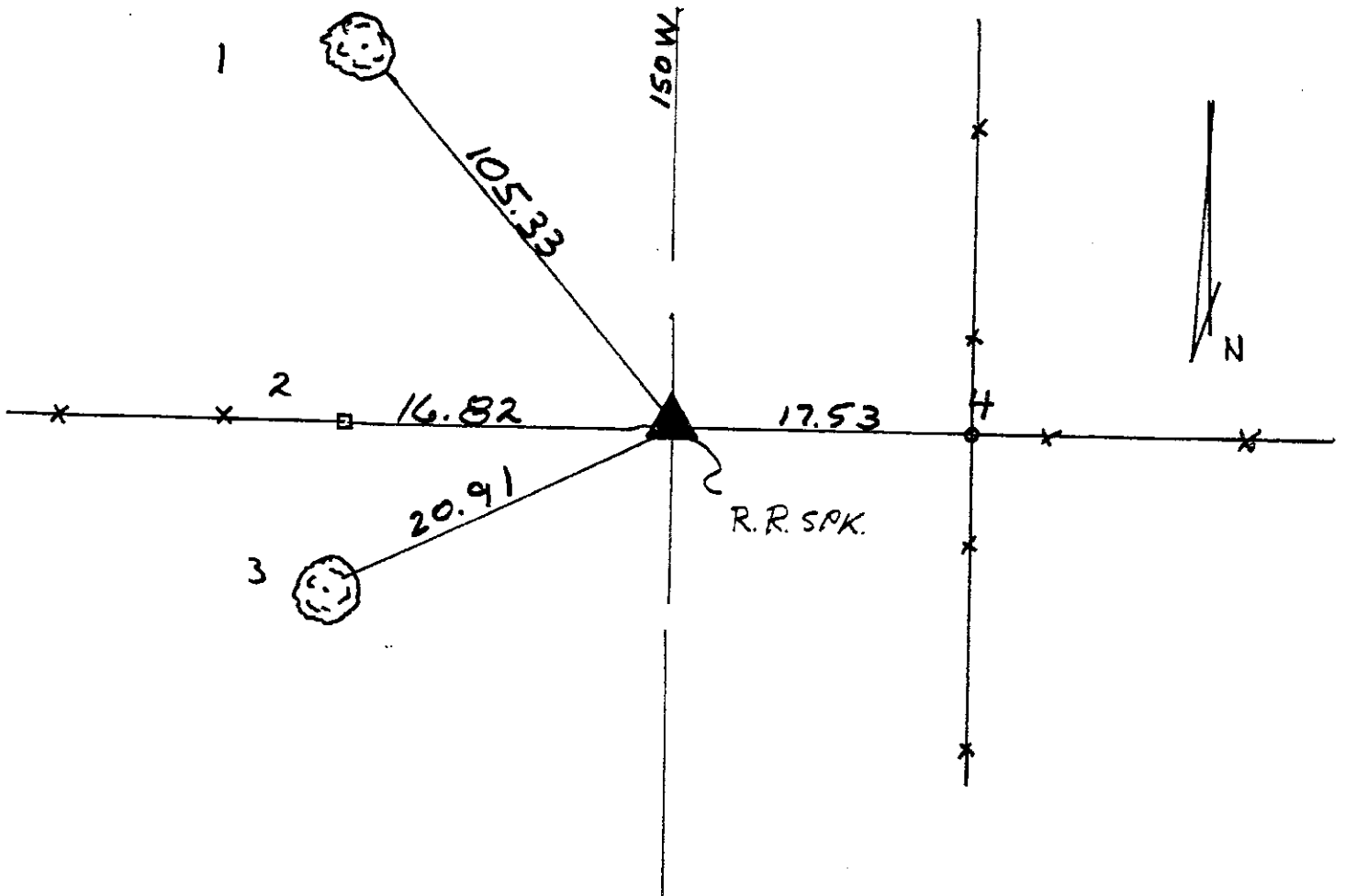
Inst. _____ Rod S. CURREN

TYPE of MARKER R.R. SPK OVER STONE Cond. _____

METHOD of ESTABLISHMENT FOUND



Good



REFERENCE	DISTANCE	DESCRIPTION
1	105.33	PK E. SIDE 36" TREE
2	16.82	P.K. " " COR. POST
3	20.91	PK. N. " " 30" TREE
4	17.53	WEST FACE 4" METAL COR. POST

GEODETTIC INFORMATION

Datum: NAD83 (CORS96)

GPS REF. 123 Gentry, C. R.R. Spike	DISCLAIMER The section corner coordinates annotated hereon have been obtained with RTK GPS methods by personnel of Shelby County Surveyor. No guarantee is made to the correctness or accuracy of these values and they have been provided for recovery and verification purposes only. The Shelby County Surveyor's Office will not be held liable for errors or negligence in part by the surveyor who does not physically determine the location of section lines perform in compliance with Indiana Title 865, Article 1, Rule 12-10 of the Administration Code. These coordinates do not have no legal weight of authority unless monument and all its accessories have been obliterated.
DATE: 06/03/2013	
BY: T. Sumerford C. Droddy	
NORTHING: 1594326.838	
EASTING: 287748.043	

SECTION CORNER RECORD

SHELBY COUNTY, INDIANA

Sec. 36 T. 14 R. 6

DATE 8/1/03


CREW P.C. TONY SIPES

Inst. _____ Rod _____

TYPE of MARKER MONUMENT Cond. _____

METHOD of ESTABLISHMENT POINT ESTABLISHED BY
T. SUMERFORD L.S.

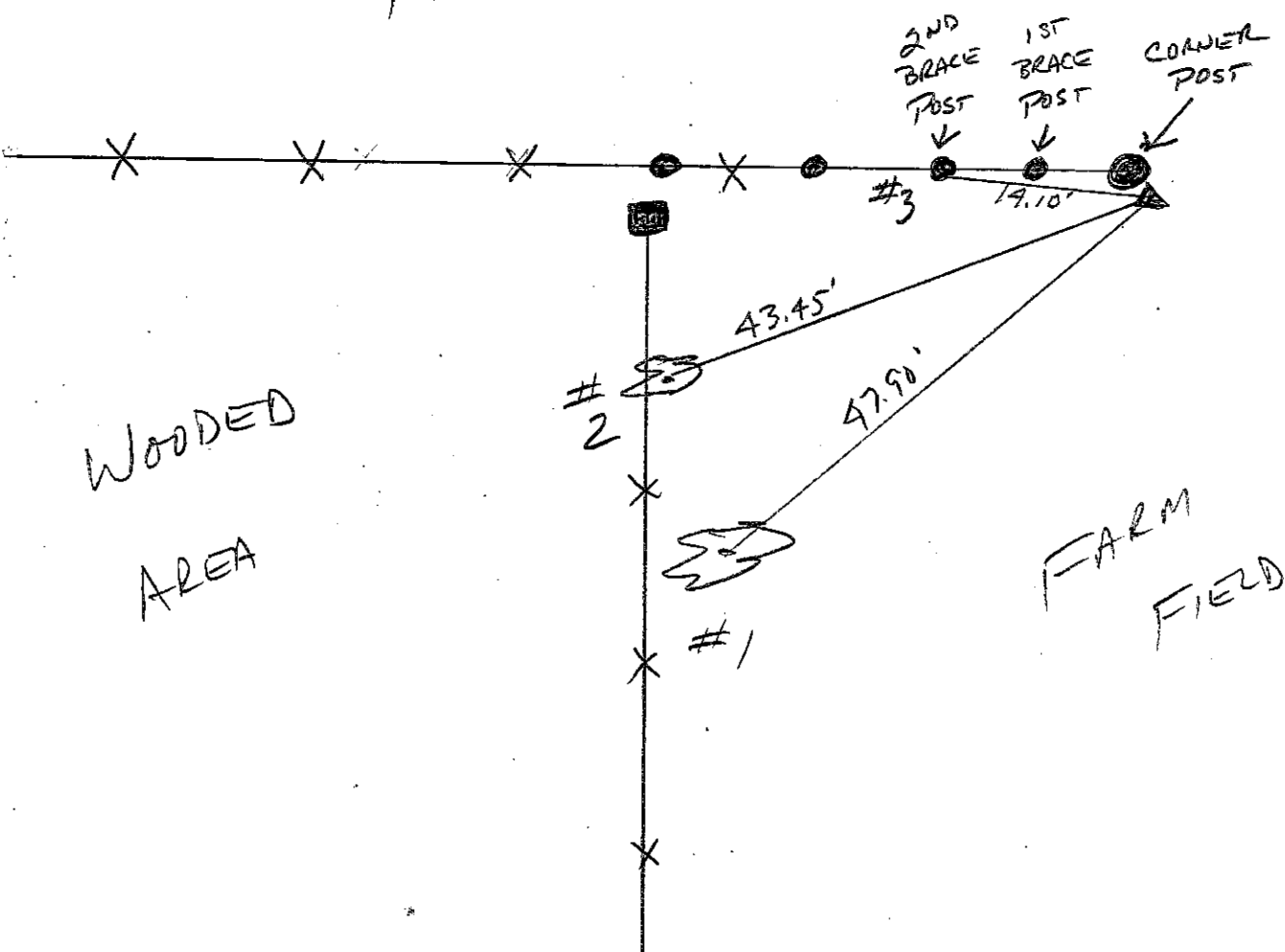
23Z
(1 of 2)




FARM FIELD

WOODED AREA

FARM FIELD



REFERENCE	DISTANCE	DESCRIPTION
1	47.90'	48" OAK - PK NAIL @ 15" UP EAST SIDE
2	43.45'	12" ASH PK NAIL @ 15" UP EAST SIDE
3	14.10'	2 ND BRACE POST WEST OF MONUMENT - PK NAIL @ 15" UP SOUTH SIDE
		* MONUMENT SET SOUTHEAST OF COR. POST CARSONITE ROD PLACED ON N. SIDE OF POST
		TED SMITH - 9/03 - RESET CARSONITE ROD ON SOUTH SIDE OF POST AS PER TAYLOR SUMERFORD, Co. SURVEYOR



36-14-6

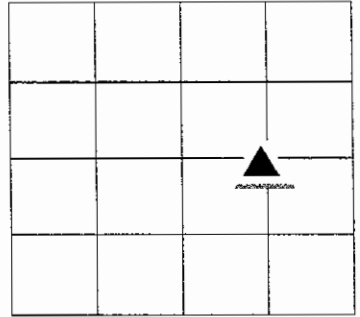
36 14 6

23L

SECTION CORNER RECORD
SHELBY COUNTY, INDIANA
S. 25 T. 14N R. 6E

Ref. No. 24T

DATE: 06/03/2013
CREW: T. Sumerford L.S.; C. Droddy
OLD RECORD REF:
MARKER TYPE: County Monument



Old Records and found Monument.



REF #	DISTANCE	DESCRIPTION

GEODETIC INFORMATION
Datum: NAD83 (CORS96)

<p>GPS REF. Drake 128</p> <p>DATE: 06/03/2013</p> <p>BY: T. Sumerford L.S. C. Droddy</p> <p>NORTHING: 1597021.983</p> <p>EASTING: 289689.582</p>	<p style="text-align: center;">DISCLAIMER</p> <p>The section corner coordinates annotated hereon have been obtained with RTK GPS methods by personnel of Shelby County Surveyor. No guarantee is made to the correctness or accuracy of these values and they have been provided for recovery and verification purposes only. The Shelby County Surveyor's Office will not be held liable for errors or negligence in part by the surveyor who does not physically determine the location of section lines perform in compliance with Indiana Title 865, Article 1, Rule 12-10 of the Administration Code. These coordinates will have no legal weight of authority unless monument and all its accessories have been obliterated.</p>
---	--

SECTION CORNER RECORD

SHELBY COUNTY, INDIANA

25A
(1 of 2)

Sec. 1 T. 14 R. 6

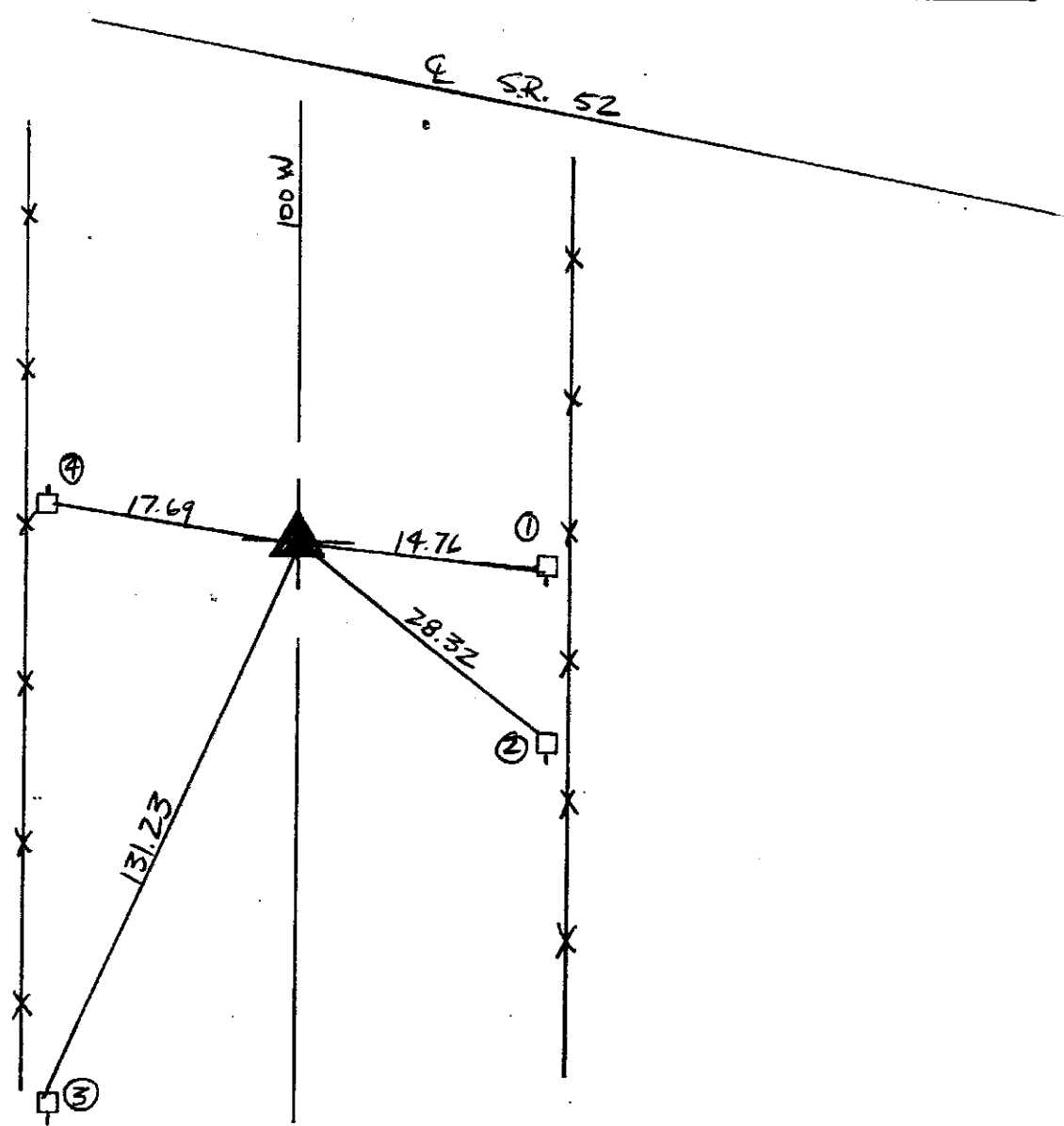
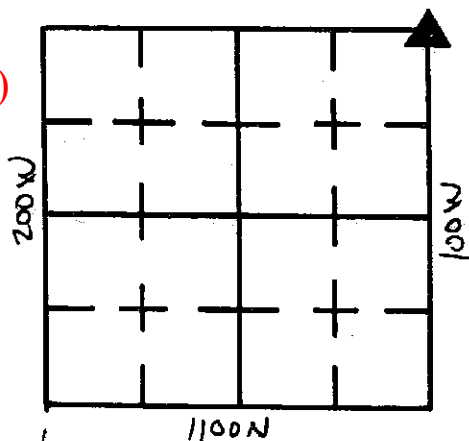
DATE 8 / 29 / 80

CREW P.C. R. Wall

Inst. S. Curren Rod _____

TYPE of MARKER Brass Plug Cond. Good

METHOD of ESTABLISHMENT Found (Hancock City Surveyor)



REFERENCE	DISTANCE	DESCRIPTION
1	14.76	Nail in Bottlecap W. Side P.W.P. No # 5' Up
2	28.32	" " " N.W. " " " " "
3	131.23	" " " N. " " " " 1' Up
4	17.69	" " " E. " " " " 4' Up

GPS REF. J. Powell 25A/A corn	<p>DISCLAIMER</p> <p>The section corner coordinates annotated hereon have been obtained with RTK GPS methods by personnel of Shelby County Surveyor. No guarantee is made to the correctness or accuracy of these values and they have been provided for recovery and verification purposes only. The Shelby County Surveyor's Office will not be held liable for errors or negligence in part by the surveyor who does not physically determine the location of section lines perform in compliance with Indiana Title 865, Article 1, Rule 12-10 of the Administration Code. These coordinates will have no legal weight of authority unless monument and all its accessories have been obliterated.</p>
DATE: Received 04/28/2014	
BY: Entered C. Drodgy	
NORTHING: 1621008.259	
EASTING: 290487.168	

25A
(2 of 2)

SECTION CORNERS

25A ✓

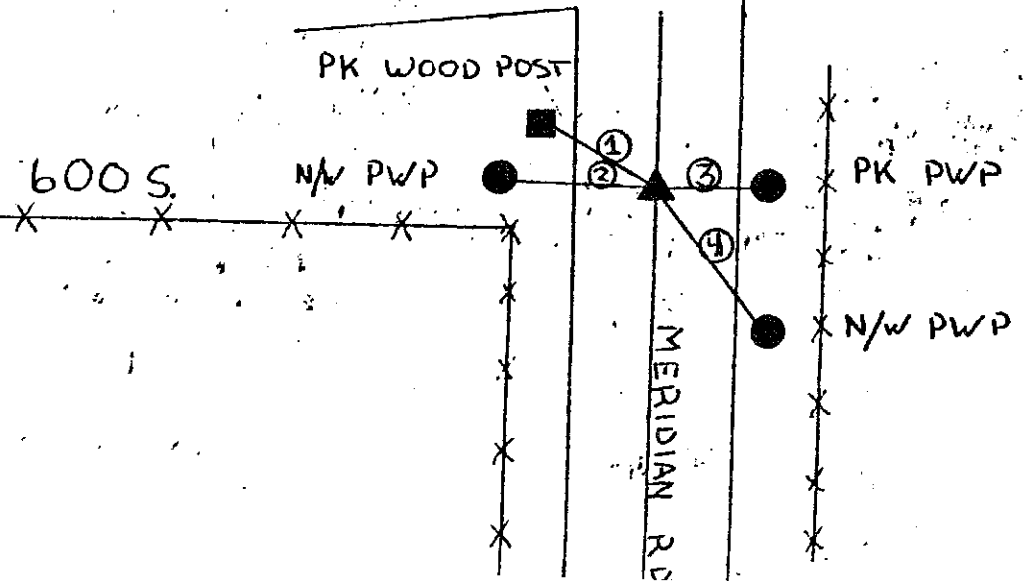


SECTION 36 TOWNSHIP 15 NORTH RANGE 6 EAST

TOWNSHIP BRANDYWINE HANCOCK COUNTY, INDIANA

TYPE MONUMENT _____ DEPTH 14' DEEP

DATE FOUND 7-5-77 DATE SET 7-5-77 BY: B.R.D.

BRASSPLATE AND PLUG SET OVER
STONE; T.K., T.M., & J.P.

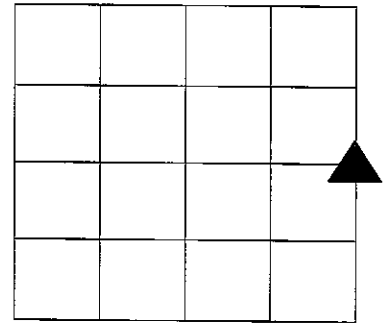


TIES	
1.	20.70
2.	17.85
3.	15.54
4.	28.31

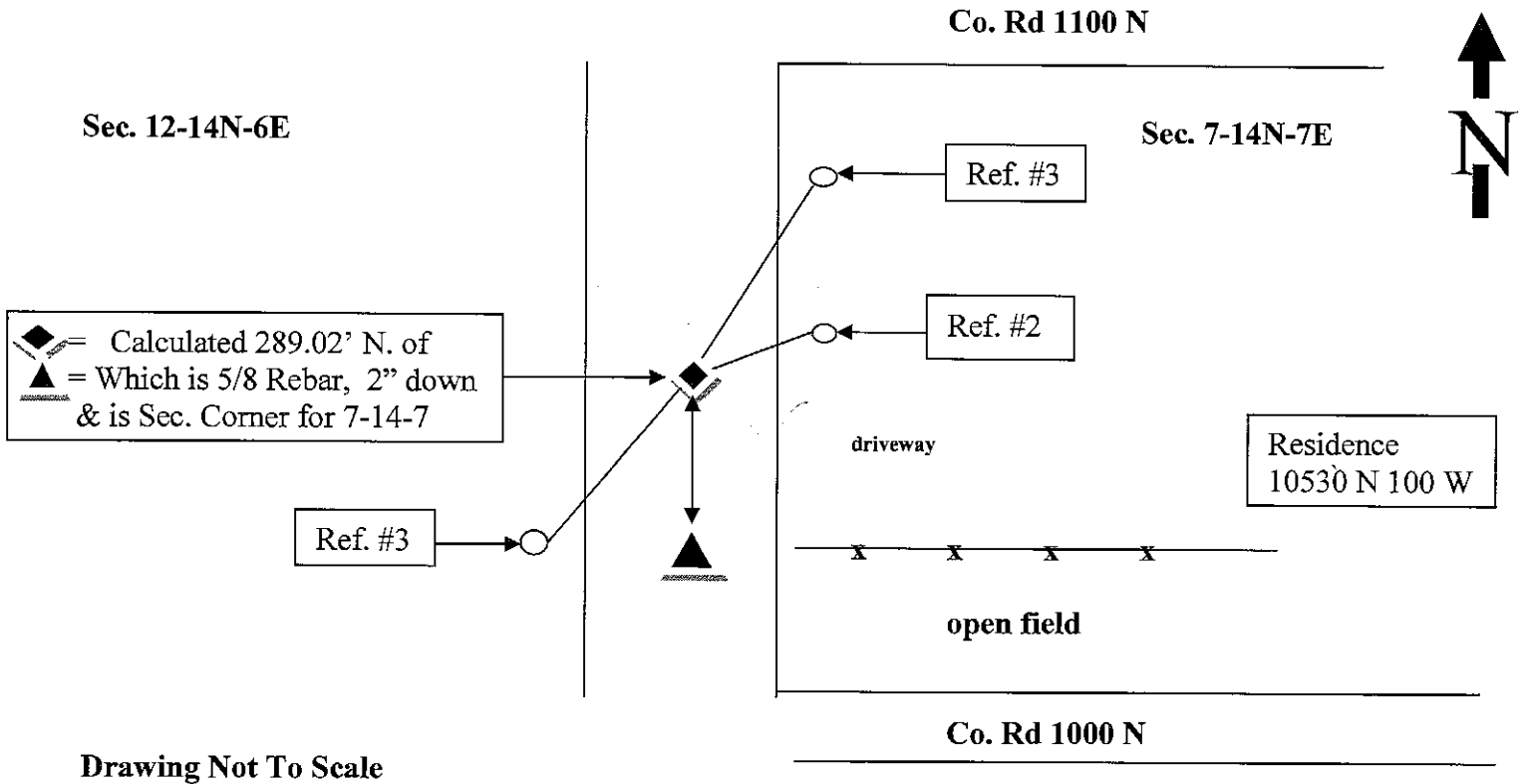
SECTION CORNER RECORD
SHELBY COUNTY, INDIANA
Sec. 12 T. 14N R. 6E

Ref. No. 25G

DATE: 04/23/2009
CREW: Clif Droddy
OLD RECORD REF:
MARKER TYPE: Calculated corner



Method of Establishment Survey by Taylor Sumerford L.S.
Calculated section based on 7-14-7 (01G)
See Survey on Reverse Side



◆ = Calculated 289.02' N. of
▲ = Which is 5/8 Rebar, 2" down
& is Sec. Corner for 7-14-7

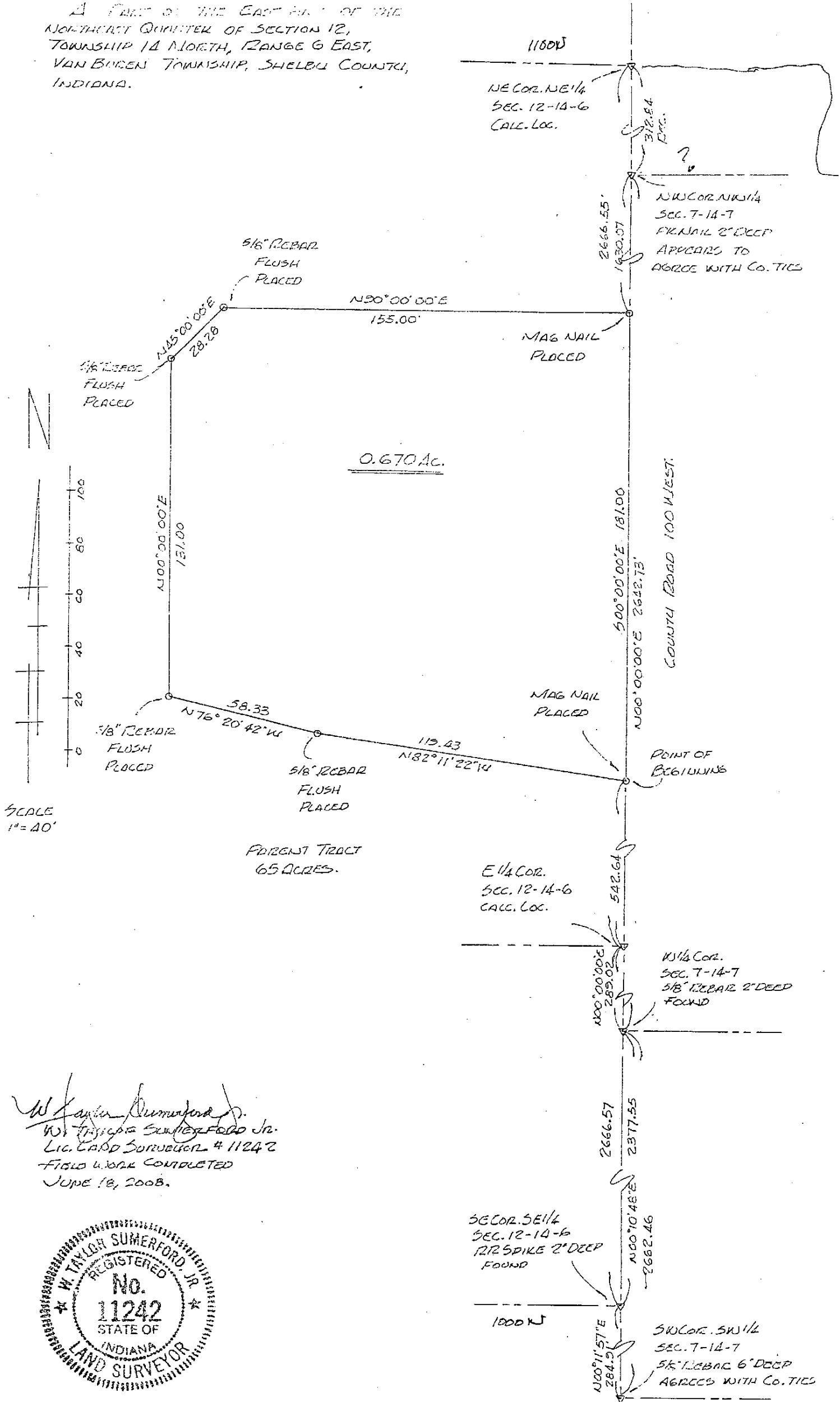
Drawing Not To Scale

REF #	DISTANCE	DESCRIPTION
1	121.28 Ft.	Shelby Co. REMC utility pole # 37343; Surveyor washer 18 in. up on West side
2	89.05 Ft.	Shelby Co. REMC utility pole # 40213; Surveyor washer 18 in. up on West side
3	115.41 Ft.	Shelby Co. REMC utility pole #018208; Surveyor washer 18 in. up on East side

GEODETIC INFORMATION
Datum: NAD83 (CORS96)

GPS REF.	DISCLAIMER
DATE:	The section corner coordinates annotated hereon have been obtained with RTK GPS methods by personnel of Shelby County Surveyor. No guarantee is made to the correctness or accuracy of these values and they have been provided for recovery and verification purposes only. The Shelby County Surveyor's Office will not be held liable for errors or negligence in part by the surveyor who does not physically determine the location of section lines perform in compliance with Indiana Title 865, Article 1, Rule 12-10 of the Administration Code. These coordinates will have no legal weight of authority unless monument and all its accessories have been obliterated.
BY:	
NORTHING:	
EASTING:	

A PART OF THE EAST 1/4 OF THE
NORTHEAST QUARTER OF SECTION 12,
TOWNSHIP 14 NORTH, RANGE 6 EAST,
VAN BUREN TOWNSHIP, SHELBY COUNTY,
INDIANA.




W Taylor Sumnerford Jr.
W. TAYLOR SUMNERFORD JR.
LIC. LAND SURVEYOR # 11242
FIELD WORK COMPLETED
JUNE 18, 2008.



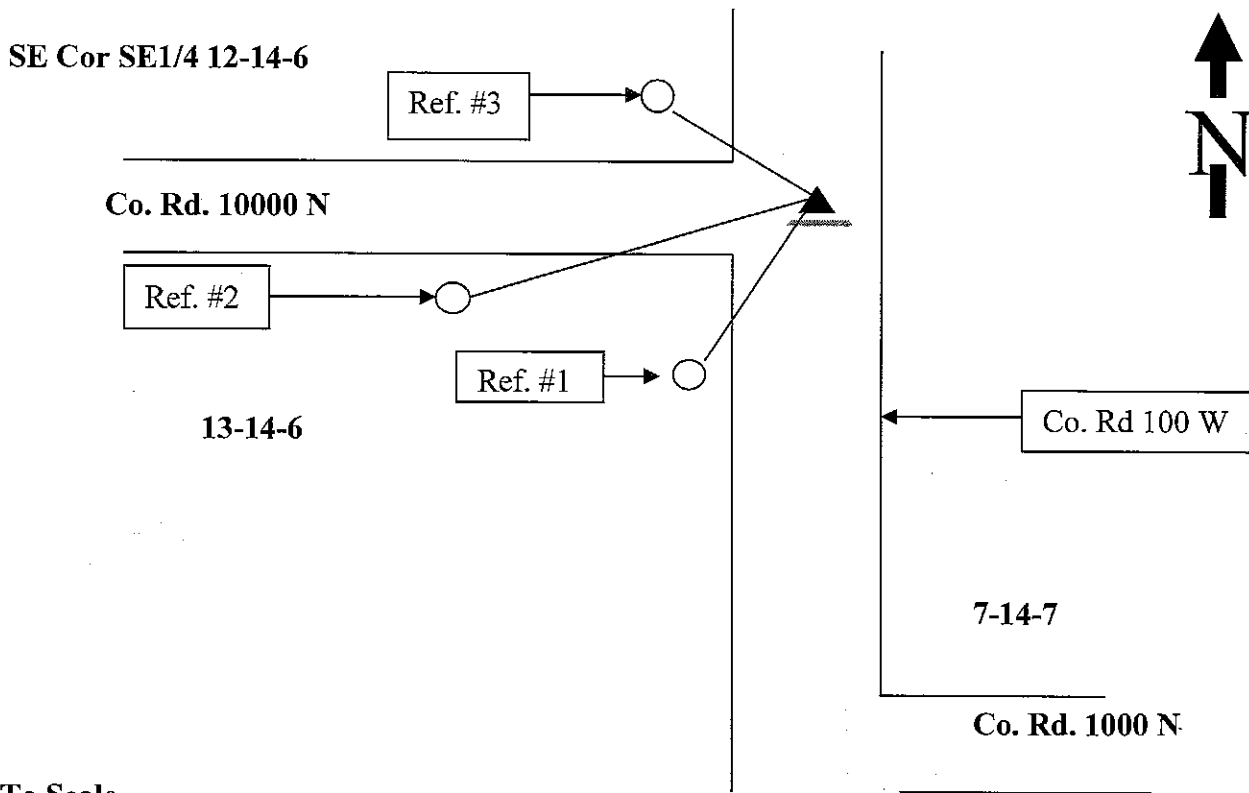
SECTION CORNER RECORD
SHELBY COUNTY, INDIANA
Sec. 12 T. 14N R. 6E

Ref. No. 25J

DATE: 04/23/2009
CREW: Clif Droddy
OLD RECORD REF:
MARKER TYPE: R.R. Spike



Method of Establishment Old Records dug 2 feet deep; found R.R. Spike
Survey completed by Taylor Sumerford L.S. 06/18/2009
July 01, 1980 Stone found by S. Curren and RR Spike placed above stone



Drawing Not To Scale

REF #	DISTANCE	DESCRIPTION
1	65.51 Ft.	Shelby Co. REMC utility pole # 43127; Surveyor washer 18 in. up on North side
2	88.24 Ft	Shelby Co. REMC utility pole # 43129; Surveyor washer 18 in. up on North side
3	47.57 Ft.	Shelby co. REMC utility pole #43128; Surveyor washer 18 in. up on East side

GEODETIC INFORMATION
Datum: NAD83 (CORS96)

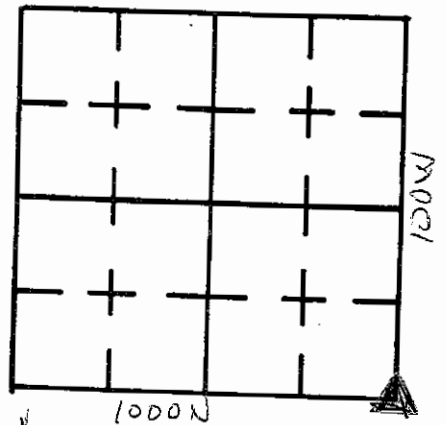
GPS REF.	DISCLAIMER
DATE:	The section corner coordinates annotated hereon have been obtained with RTK GPS methods by personnel of Shelby County Surveyor. No guarantee is made to the correctness or accuracy of these values and they have been provided for recovery and verification purposes only. The Shelby County Surveyor's Office will not be held liable for errors or negligence in part by the surveyor who does not physically determine the location of section lines perform in compliance with Indiana Title 865, Article 1, Rule 12-10 of the Administration Code. These coordinates will have no legal weight of authority unless monument and all its accessories have been obliterated.
BY:	
NORTHING:	
EASTING:	

SECTION CORNER RECORD

SHELBY COUNTY, INDIANA

Sec. 12 T. 14 R. 6

25J
(3 of 3)



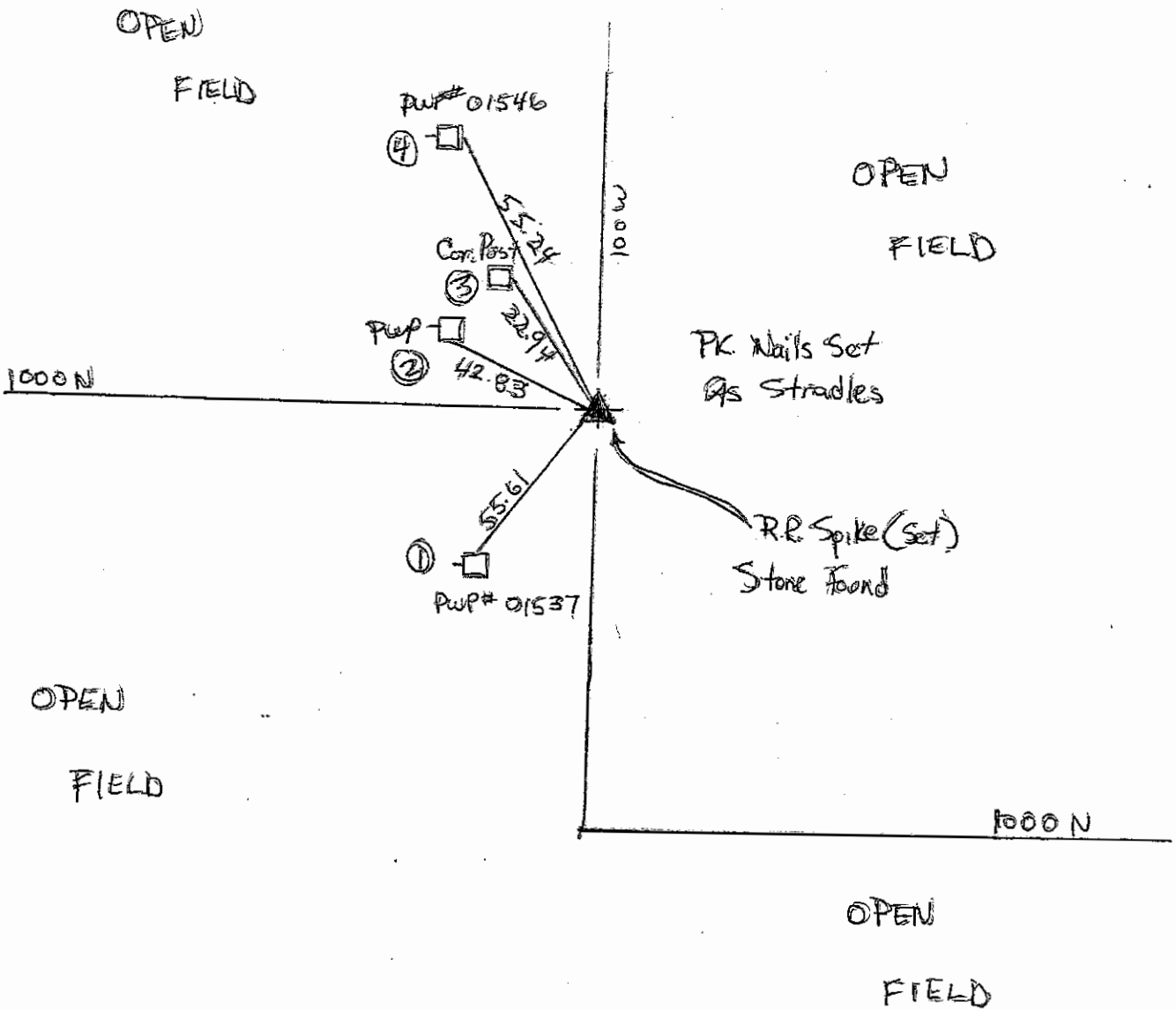
DATE 7/1/80

CREW P.C. S. Curren

Inst. _____ Rod S. Carmony

TYPE of MARKER R.R. Spike Cond. Good

METHOD of ESTABLISHMENT Stone Found



REFERENCE	DISTANCE	DESCRIPTION
1	55.61	Nail in Bottlecap N. Side PWP# 01537 REMC
2	42.83	" " " S " " None
3	22.94	" " " S.E. " Corner Post
4	55.24	" " " E. " PWP# 01546 REMC

SECTION CORNER RECORD SHELBY COUNTY, INDIANA

25L
(1 of 1)

25L

Sec. 13 T. 14 R. 6

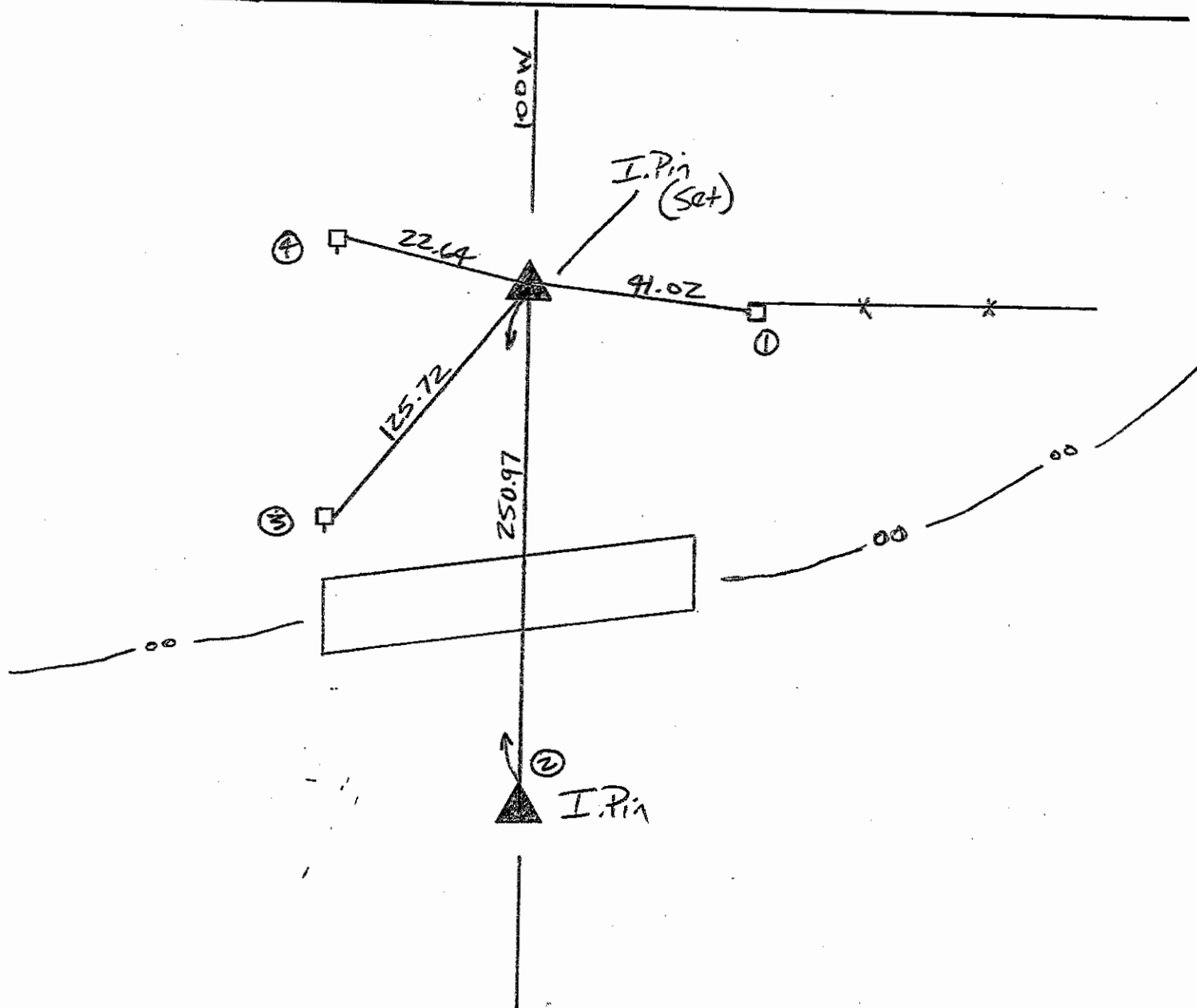
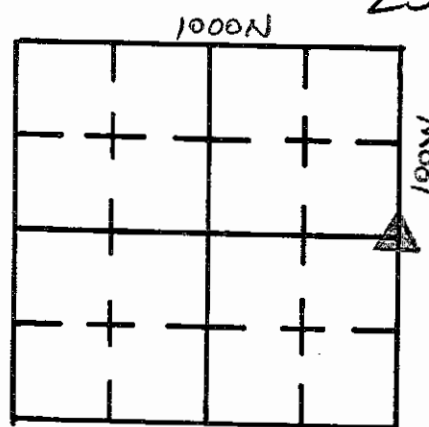
DATE 8 / 18 / 80

CREW P.C. R. Wall

Inst. S. Carmony Rod _____

TYPE of MARKER I. Pin Cond. Good

METHOD of ESTABLISHMENT Set

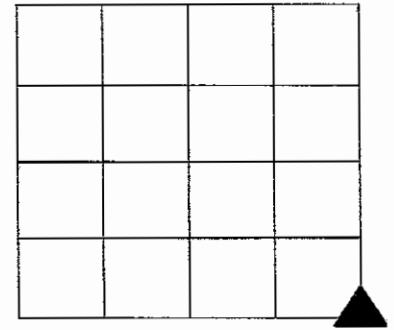


REFERENCE	DISTANCE	DESCRIPTION
1	41.02	Nail in Bottlecap W. Side Corner Post
2	250.97	Iron Pin N.W. Corner S.W. 1/4 18-14-7
3	125.72	Nail in Bottlecap E. Side P.W.P. # 01192
4	22.64	" " " " " " " # 22211

SECTION CORNER RECORD
SHELBY COUNTY, INDIANA
Sec. 13 T. 14N R. 6E

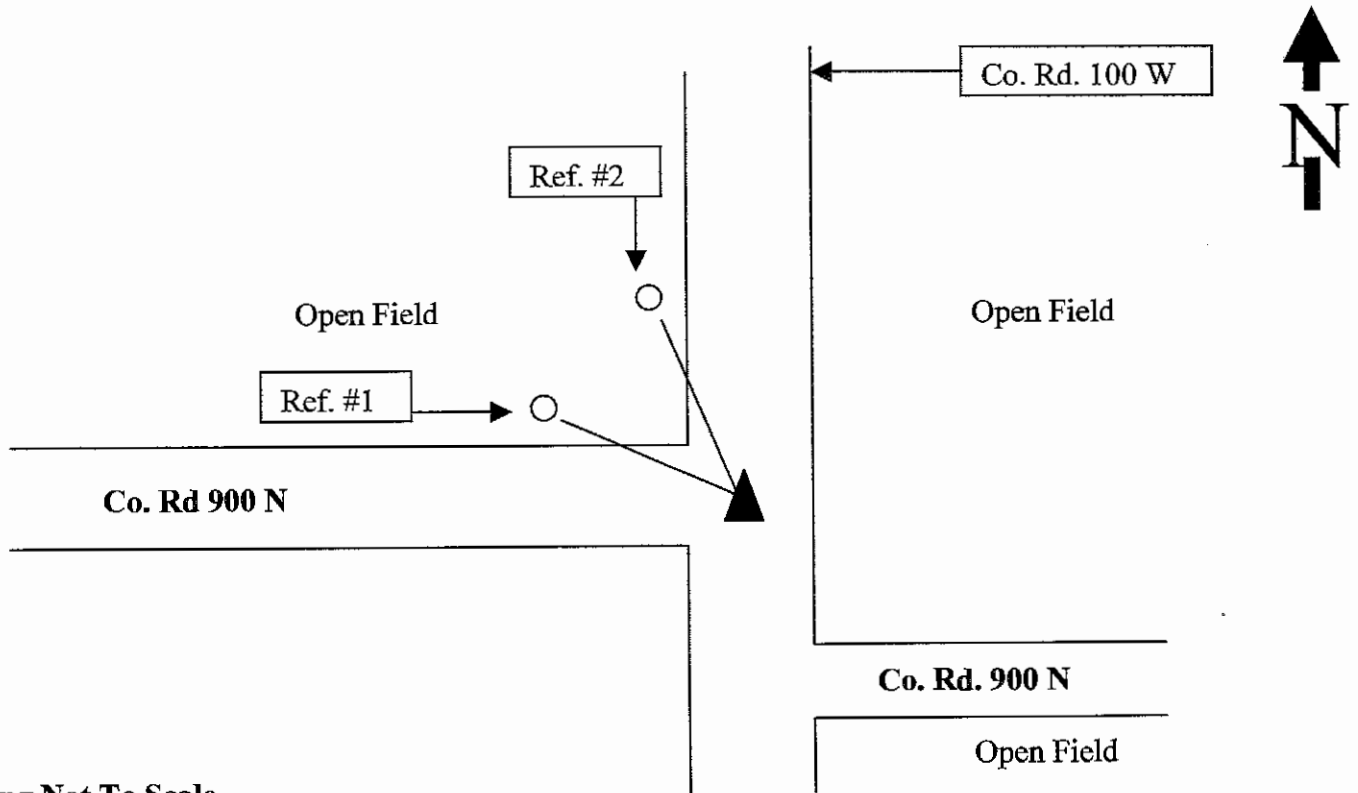
Ref. No. 25N

DATE: 05/13/2008
CREW: Clifton Droddy
OLD RECORD REF:
MARKER TYPE: 5/8 Rebar at intersection



Method of Establishment:

CHECK REF. "01N" 14N-7E- S18 (SW CORNER) & 19 (NW CORNER)
THIS CORNER 215 FEET SOUTH



Drawing Not To Scale

REF #	DISTANCE	DESCRIPTION
#1	45.00 Ft	Shelby Co. REMC Utility Pole 42057 (46-13-0.1-15.9) Washer on South side, 18 inches up
#2	51.10 Ft	Shelby Co. REMC Utility pole #40424 (46-13-0.2-15.9) Washer on East side 18 inches up

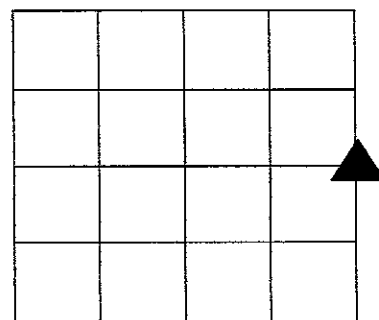
GEODETIC INFORMATION
Datum: NAD83 (CORS96)

GPS REF.	DISCLAIMER
DATE:	The section corner coordinates annotated hereon have been obtained with RTK GPS methods by personnel of Shelby County Surveyor. No guarantee is made to the correctness or accuracy of these values and they have been provided for recovery and verification purposes only. The Shelby County Surveyor's Office will not be held liable for errors or negligence in part by the surveyor who does not physically determine the location of section lines perform in compliance with Indiana Title 865, Article 1, Rule 12-10 of the Administration Code. These coordinates will have no legal weight of authority unless monument and all its accessories have been obliterated.
BY:	
NORTHING:	
EASTING:	

SECTION CORNER RECORD
SHELBY COUNTY, INDIANA
Sec. 24 T. 14N R. 6E

Ref. No. 25P

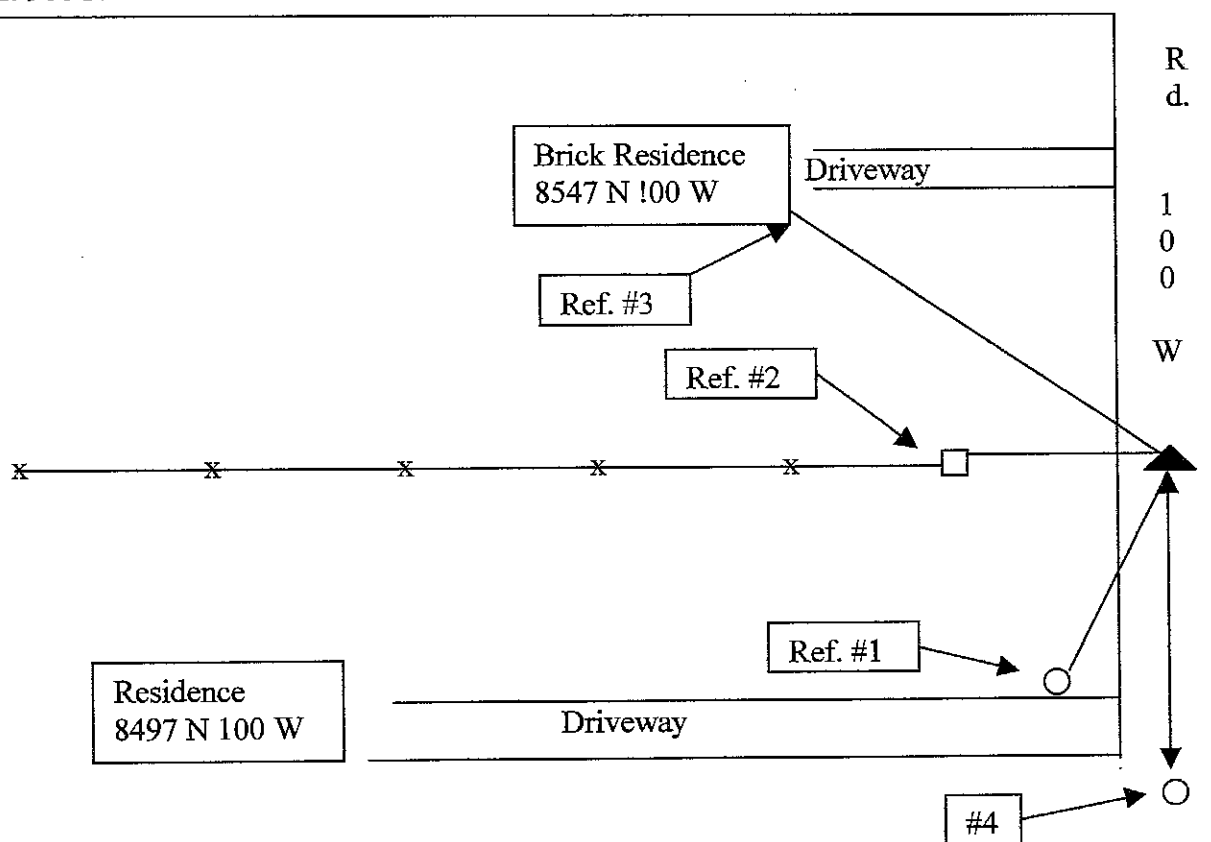
DATE: 07/07/2008
CREW: Clifton Droddy
OLD RECORD REF:
MARKER TYPE: Iron Pin / Good



Method of Establishment: Measured from only reference remaining and received strong electronic sounding. Referenced new landmarks and measured distance to

WEST QUARTER OF 19-14-7 (01P)

Co. Rd. 900 N



Drawing Not To Scale

REF #	DISTANCE	DESCRIPTION
#1	132.25 Ft.	Surveyor Washer 18 in. up on east side of utility pole #48914
#2	16.97 Ft.	Surveyor Washer above Bottle cap on North side of Corner Post
#3	88.10 Ft.	Southeast corner of foundation of one level brick house w/garage on North end
#4	202.25 Ft	Referenced stone is North of West Quarter of 19-14-7

GEODETTIC INFORMATION
Datum: NAD83 (CORS96)

GPS REF.	DISCLAIMER
DATE:	The section corner coordinates annotated hereon have been obtained with RTK GPS methods by personnel of Shelby County Surveyor. No guarantee is made to the correctness or accuracy of these values and they have been provided for recovery and verification purposes only. The Shelby County Surveyor's Office will not be held liable for errors or negligence in part by the surveyor who does not physically determine the location of section lines perform in compliance with Indiana Title 865, Article 1, Rule 12-10 of the Administration Code. These coordinates will have no legal weight of authority unless monument and all its accessories have been obliterated.
BY:	
NORTHING:	
EASTING:	

SECTION CORNER RECORD

SHELBY COUNTY, INDIANA

Sec. 25 T. 14N R. 6E

DATE 3/16/05

CREW P.C. KEVIN NIGH

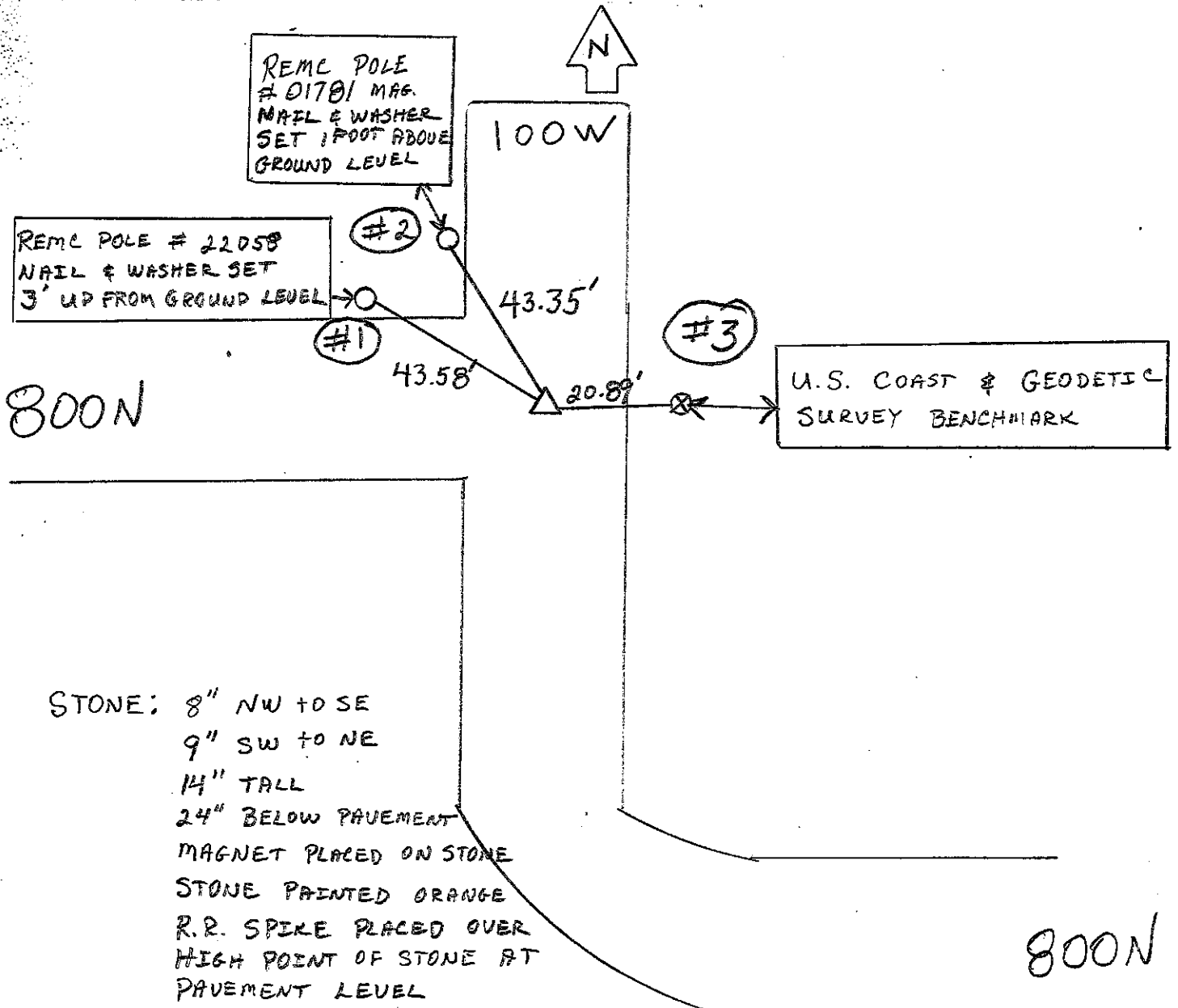
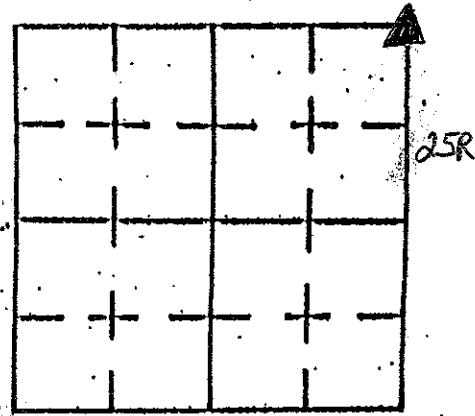
Inst. _____ Rod _____

TYPE of MARKER STONE Cond. _____

METHOD of ESTABLISHMENT EXCAVATED BY CO. HIGHWAY BACKHOE

25R

25R
(1 of 2)



REFERENCE	DISTANCE	DESCRIPTION
#1	43.58'	STONE CENTER TO POLE # 22058
#2	43.35'	STONE CENTER TO POLE # 01781
#3	20.89	STONE CENTER TO X ON U.S. BENCHMARK
		Set RR Spike over Stone Center 5/30/05 - KRN

SECTION CORNER RECORD

SHELBY COUNTY, INDIANA

Sec. 25 T. 14 R. 6

DATE 3/27/80

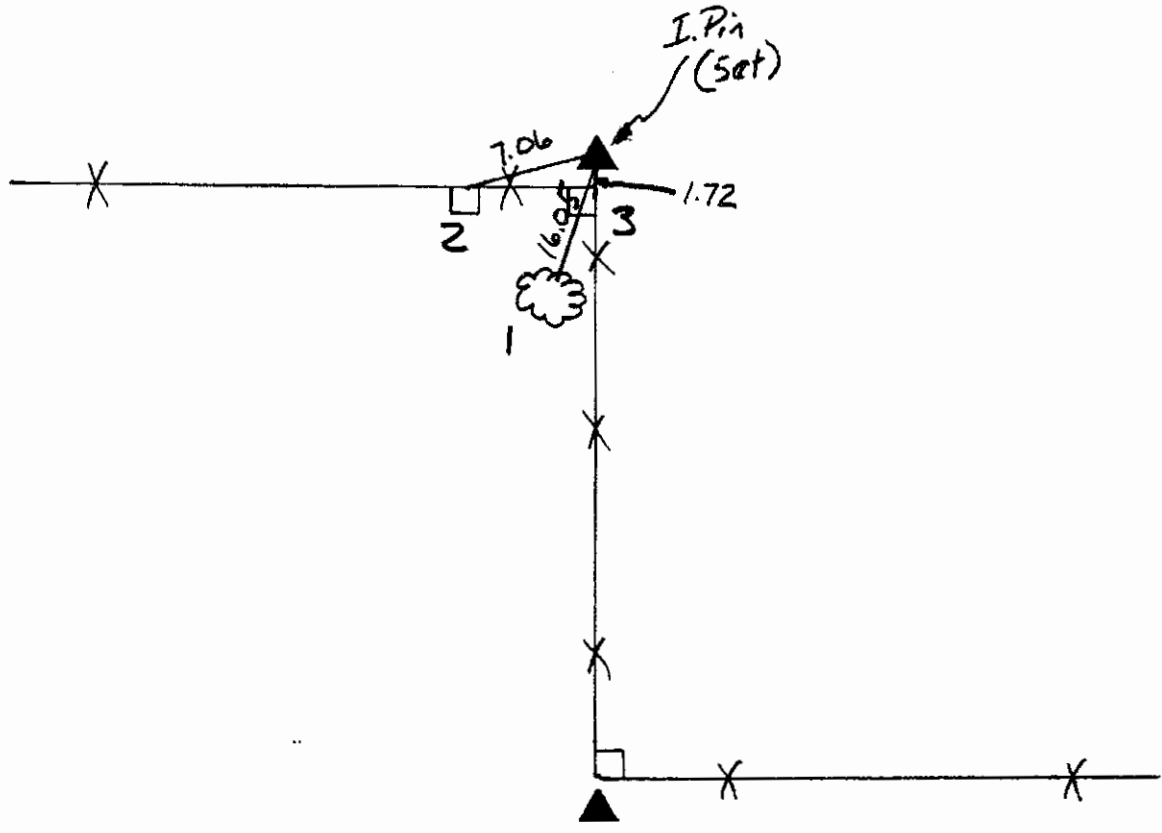
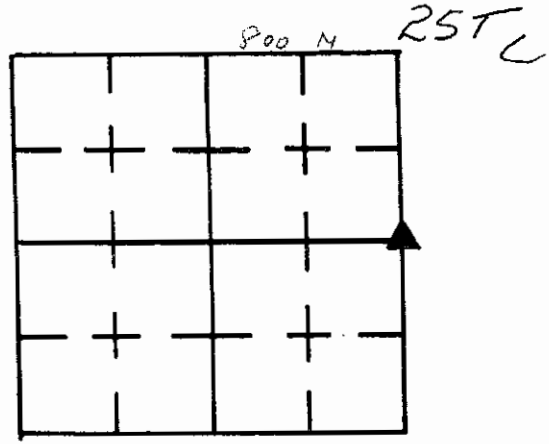
CREW P.C. R. Wall

Post. Rod S. Curren

TYPE of MARKER I. Pin Cond. Set

METHOD of ESTABLISHMENT _____

25T
(1 of 1)



REFERENCE	DISTANCE	DESCRIPTION
1	16.05	tree
2	7.06	Fence Post
3	1.72	COR. Post

GEODETTIC INFORMATION
Datum: NAD83 (CORS96)

GPS REF. 127 Gentry	DISCLAIMER The section corner coordinates annotated hereon have been obtained with RTK GPS methods by personnel of Shelby County Surveyor. No guarantee is made to the correctness or accuracy of these values and the have been provided for recovery and verification purposes only. The Shelby County Surveyor's Office will not be held liable for errors or negligence in part by the surveyor who does not physically determine the location of section lines perform in compliance with Indiana Title 865, Article 1, Rule 12-10 of the Administration Code. These coordinates have no legal weight of authority unless monument and all its accessories have been obliterated.
DATE: 06/03/2013	
BY: T. Sumerford C. Droddy	
NORTHING: 1597035.609	
EASTING: 290466.970	

SECTION CORNER RECORD

SHELBY COUNTY, INDIANA

Sec. 36 T. 14 R. 6

DATE 3/7/84

DRAWN BY P.C. L. May

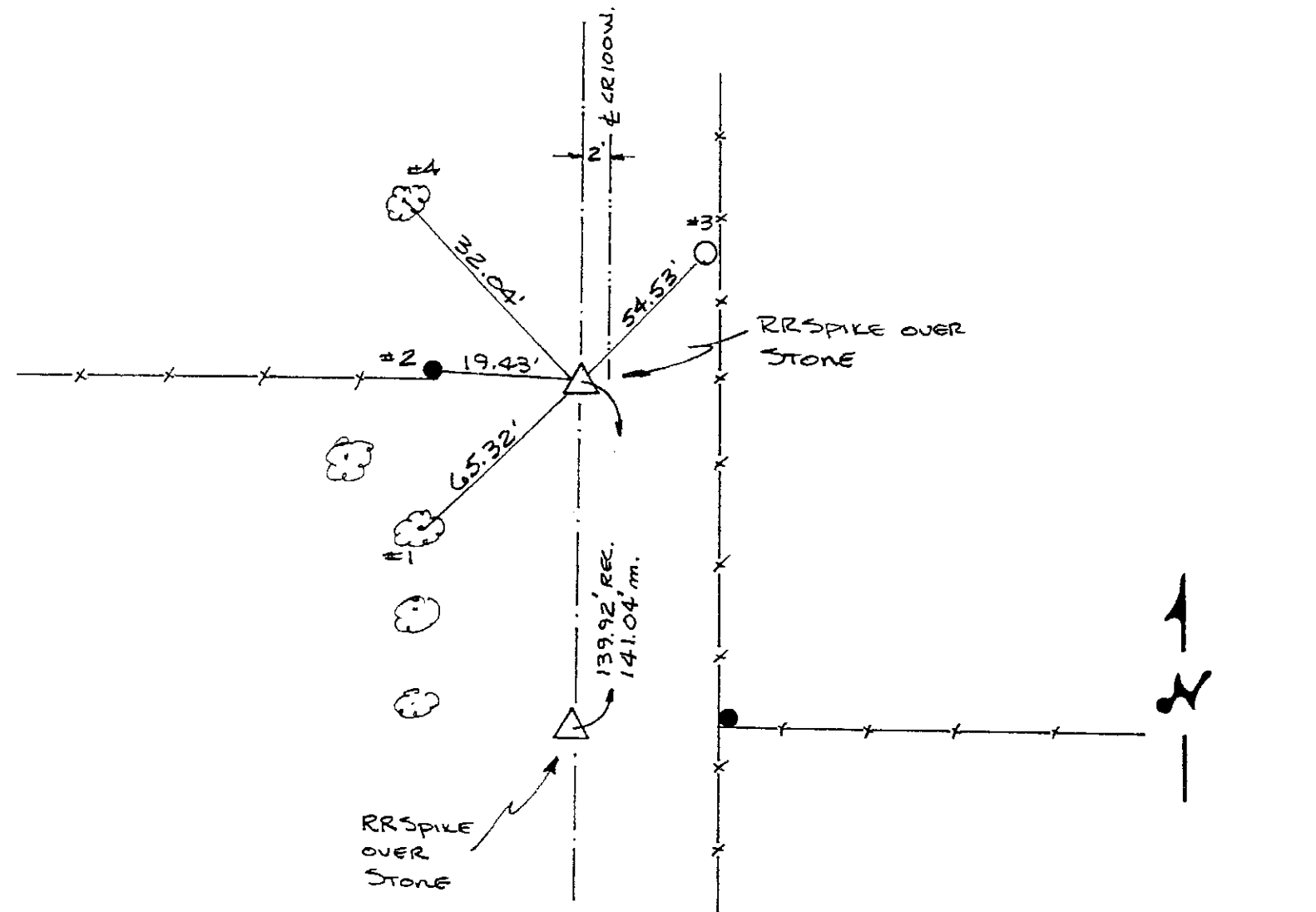
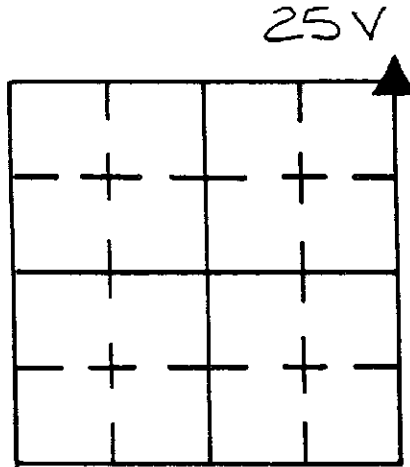
Station Rod T. SUMNERFORD

TYPE of MARKER STONE Cond. GOOD

METHOD of ESTABLISHMENT NOTHING FOUND ON SURFACE, PULLED RECORD

DISTANCE OF 139.92' NORTH OF STONE FND @ NW CORNER 31-14-7, LINE UP GOOD WITH FENCE LINE RUNNING WEST, DUG AND FOUND STONE 14" DOWN, PLACED RR SPIKE ABOVE STONE'S HIGH POINT IN FILL MATERIAL, PLACED RR SPIKE ABOVE ON ROAD SURFACE.

25V
(1 of 1)



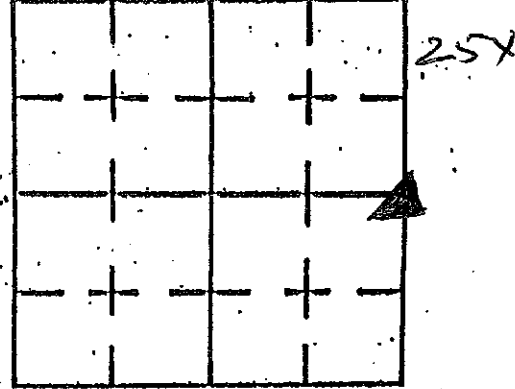
REFERENCE	DISTANCE	DESCRIPTION
1	65.32'	PK NAIL 11" UP SE. SIDE 18" WALNUT
2	19.43'	OUTSIDE EAST FACE STEEL PIPE CORNER POST
3	32.04'	PK NAIL 12" UP SW SIDE REMC PWP #02820
4	54.53'	PK NAIL 14" UP SE. SIDE 24" WALNUT

GEODETIC INFORMATION
Datum: NAD83 (CORS96)

GPS REF. 129	DISCLAIMER
Gentry, C. R.R. Spike	The section corner coordinates annotated hereon have been obtained with RTK GPS methods by personnel of Shelby County Surveyor. No guarantee is made to the correctness or accuracy of these values and the have been provided for recovery and verification purposes only. The Shelby County Surveyor's Office will not be held liable for errors or negligence in part by the surveyor who does not physically determine the location of section lines perform in compliance with Indiana Title 865, Article 1, Rule 12-10 of the Administration Code. These coordinates have no legal weight of authority unless monument and all its accessories have been obliterated.
DATE: 06/03/2013	
BY: T. Sumerford C. Drodgy	
NORTHING: 1594373.146	
EASTING: 290456.752	

SECTION CORNER RECORD
SHELBY COUNTY, INDIANA

25X
(1 of 2)



Sec. 36 T. 14 R. 6

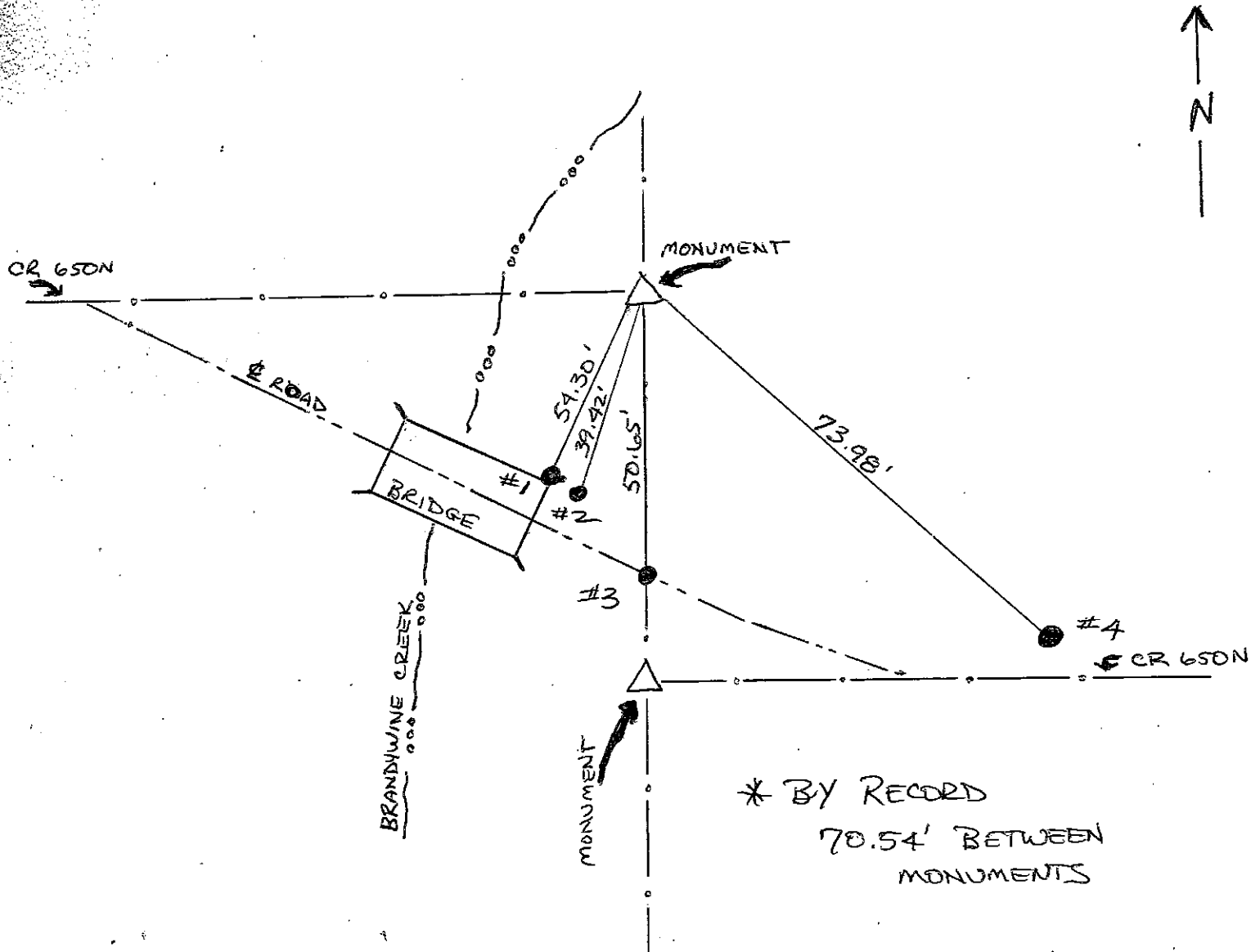
DATE 2/28/2001

CREW P.C. JIPES

Inst. _____ Rod _____

TYPE of MARKER MONUMENT Cond. _____

METHOD of ESTABLISHMENT _____



REFERENCE	DISTANCE	DESCRIPTION
1	54.30	STEPPED CONCRETE ABUTMENT N.E. SIDE
2	39.42	1ST UPRIGHT POST FOR GUARD RAIL N.E. SIDE
3	50.65	P.K. NAU <u>ROAD</u>
4	73.98	RUSH SHELBY POLE 47755

SECTION CORNER RECORD

SHELBY COUNTY, INDIANA

Sec. 36 T. 14 R. 6

DATE 4/4/194

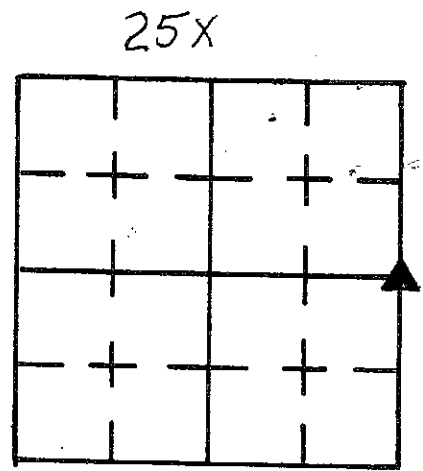
CREW P.C. L. MAY

Inst. _____ Rod L. JUSTICE

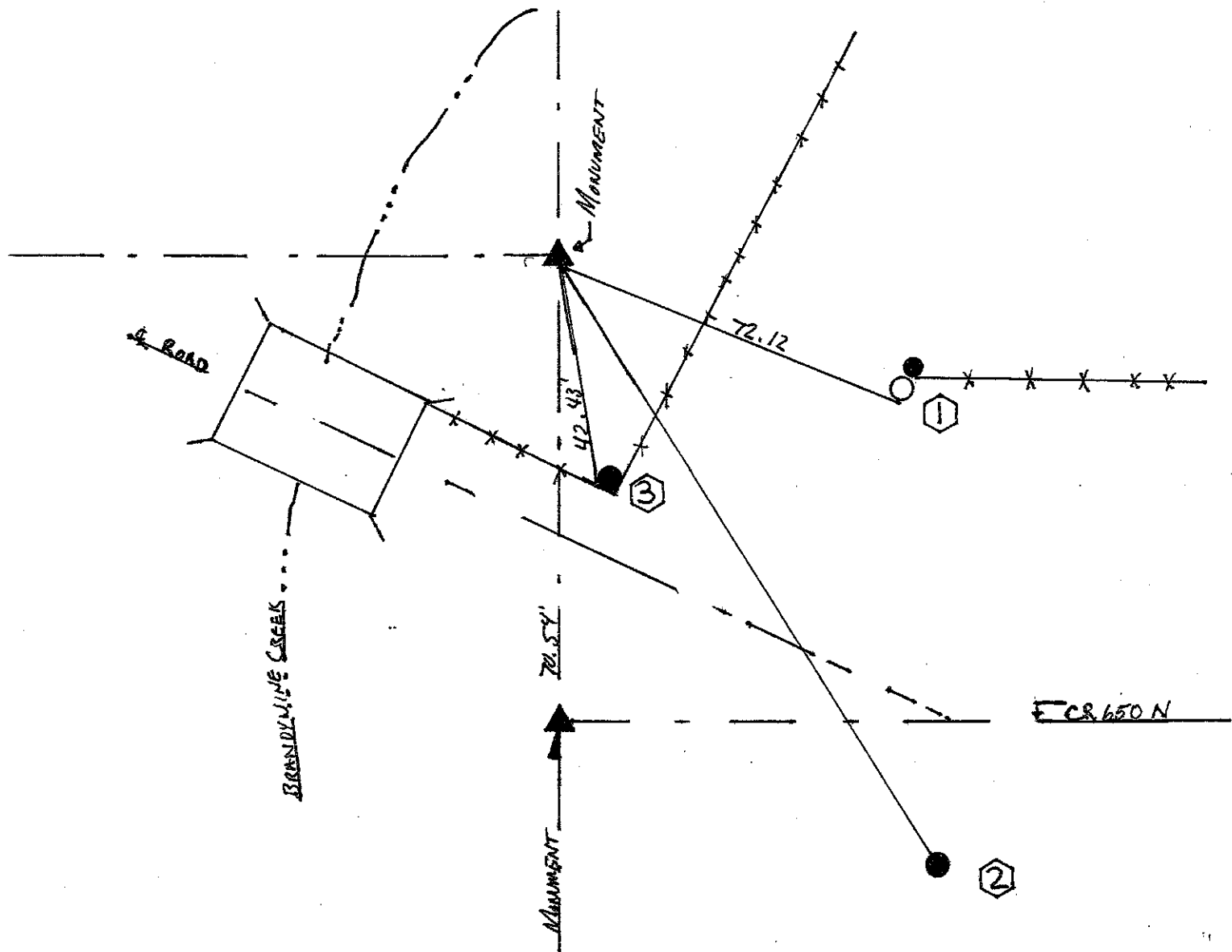
TYPE of MARKER MONUMENT Cond. JUST SET

METHOD of ESTABLISHMENT NOTHING FOUND ON SURFACE, PROBING AREA 3' BELOW

25X
(2 of 2)



SURFACE NOTHING FOUND. SET MON. AT 1/2 DIST. AND ON LINE BETWEEN STONES FOUND AT SE COR & NE COR OF THIS SECTION. SEE TRAVERSE IN SURVEYORS FIELD BOOK 17. MON. SET 3" BELOW EXISTING GROUND.



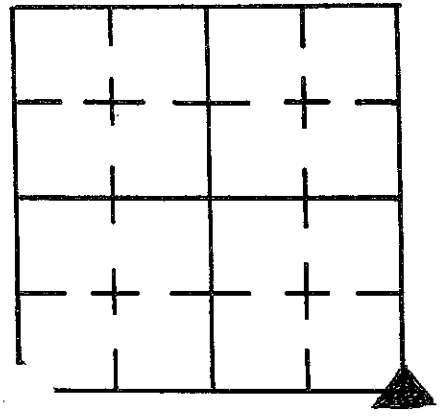
REFERENCE	DISTANCE	DESCRIPTION
①	72.12'	PK NAIL 9" UP S.W. SIDE RENC PWP# 02807
②		P.K. NAIL 7" UP NW. SIDE ROUND WOOD CORNER POST
③	42.43'	P.K. NAIL 7" UP WEST SIDE ROUND WOOD CORNER POST
	62.75'	PK NAIL IN PVMT S.W. (PT 4 IN TRAVERSE BK 17)
	67.61'	PK NAIL IN PVMT S.E.

SECTION CORNER RECORD

HELBY COUNTY, INDIANA

Sec. 36 T. 14 R. 6

25Z
(1 of 1)



25-Z

DATE 12 / 19 / 83

BY REW P.C. L. May

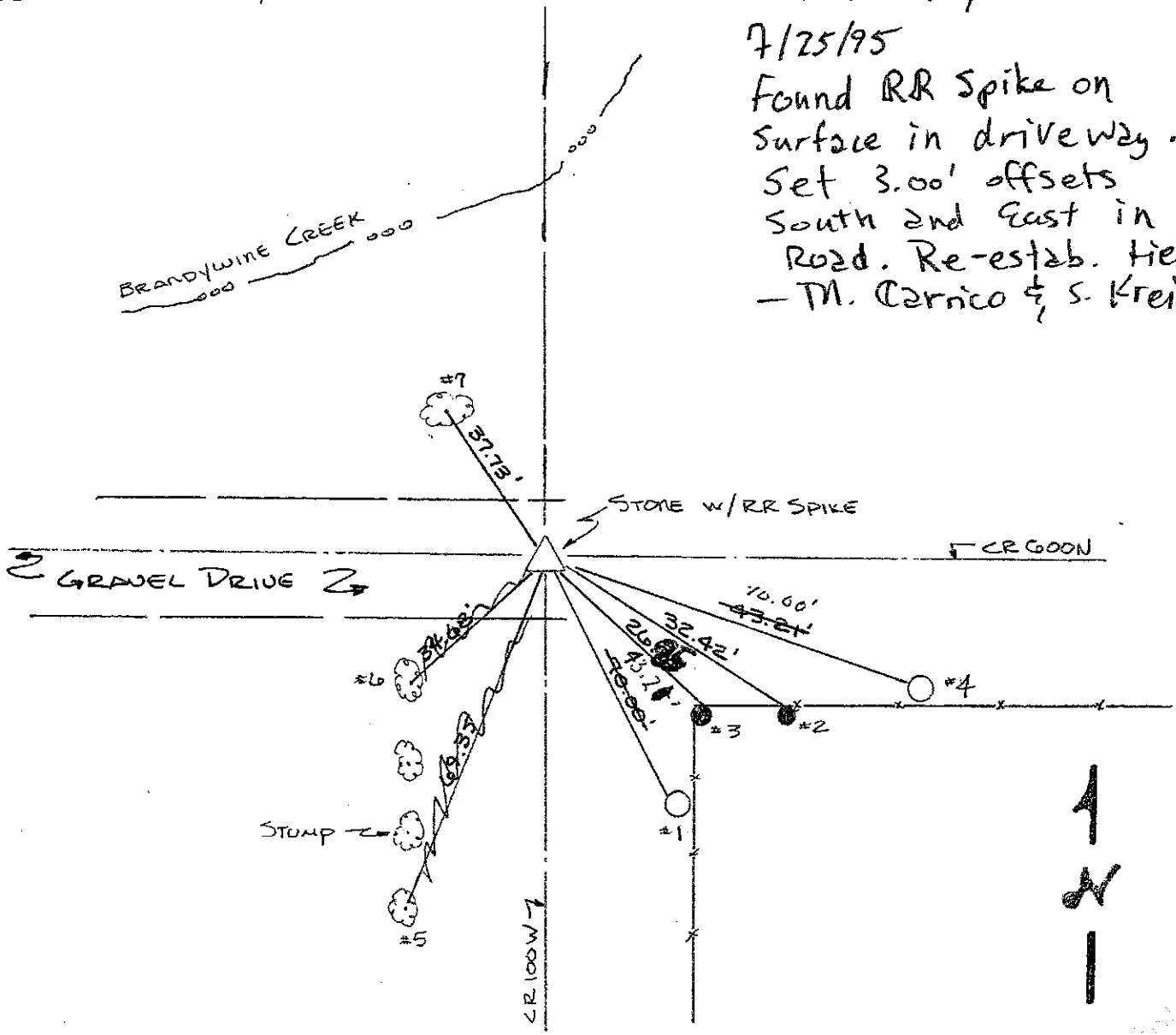
BY st. Rod D. ROBE / L. JUSTICE

TYPE of MARKER Stone Cond. GOOD

METHOD of ESTABLISHMENT Nothing Found on Surface, Lined in on Roads

DUG AND FOUND Stone 15" Down, PLACED CUT "X" on HIGH Point, PLACED RR SPIKE ABOVE Stone in FILL, AND ONE ABOVE in SURFACE OF GRAVEL DRIVEWAY

7/25/95
Found RR Spike on Surface in driveway. Set 3.00' offsets South and East in Road. Re-estab. ties. - M. Carnico & S. Kreiden



REFERENCE	DISTANCE	DESCRIPTION
1	43.31'	PK NAIL NW SIDE 12" UP REMC PWP # 03506 (21) (5-A6)
2	32.42'	PK NAIL 8" UP NORTH SIDE ROUND WOOD BRACE POST
3	26.85'	PK NAIL 8" UP NORTH SIDE ROUND WOOD CORNER POST
4	70.00'	PK NAIL 9" UP N.W. SIDE REMC PWP # 03505 (F-8) (20)
	69.35'	PK NAIL 7" UP NE SIDE 18" NAIL
	31.68'	PK NAIL 7" UP NE SIDE 48" NAIL
	37.73'	PK NAIL 9" UP SE SIDE 24" WALNUT
TRADDER	6.93'	PK NAIL IN PUNT. EAST
TRADDER	8.16'	PK NAIL IN PUNT S.E.